Agricultural Statistics of India, 1914-15 and 1915-16 (2 vols each)

00134307

BOMBAY BRANCH
OF THE
ROYAL ASIATIC SOCIETY.
TOWN HALL, BOMBAY.

Digitized with financial assistance from

Government of Maharashtra

on 01 February, 2020

26/7/19

1. Total area cropped in 1914-15.

Total Area cropped	260 million acres.
Area under food crops (black portion)	215 million acres.
Area under non-food crops (shaded portion)	45 million acres



NOTE.—"Other food crops" are minor food-grains, condiments and spices, and miscellaneous food crops.
"Other non-food crops" are oilseeds other than sesamum, linseed, rape and mustard; fibres other than cotton and jute; dyes; drugs and narcotics; and miscellaneous non-food crops.

2. Total livestock, divided between bovine, ovine, and others in 1914-15, as compared with the year 1905-06.



NOTE:—"Bovine" includes bulls and bullocks, cows, buffaloes, calves, and buffalo calves.
"Ovine" includes sheep and goats.
"Others" include horses and ponies, mules, donkeys, and camels.

24

THIRTY-FIRST ISSUE

1914-15 & 1915-16
Vols I. II in one

DEPARTMENT OF STATISTICS, INDIA

Agricultural Statistics of India

1914=15

Volume I

134307

Area, Classification of Area, Area under Crops, Live-Stock, Land Revenue Assessment, and Transfers of Land in British India

Published by order of the Governor-General in Council

26/7/19

CALCUTTA
SUPERINTENDENT GOVERNMENT PRINTING, INDIA
1917

13131

CONTENTS.

		Page.
Report		i—x
Charts—		
(1)	Total area cropped in 1914-15 with shares of food and non-food crops	*Frontis-piece.*
(2)	Live-stock divided between bovine, ovine, and others	
(3)	Total cultivable area	xi
(4)	Uncultivable area and net area cropped	
(5)	Culturable waste and current fallows	
(6)	Area cropped and area under food crops	
(7)	Area under non-food crops and irrigated area cropped	
(8) (9)	Areas under selected crops	
(10)	Areas under certain principal crops in 1914-15, as compared with 1910-11	
(11)	Shares of provinces in the total area under certain principal crops in 1914-15	

Summary Tables

No.		
1.	General summary, 1905-06 to 1914-15	2
2.	Area cultivated and uncultivated	3
3.	Area under irrigation	*ib*
4.	Areas under different crops	4—5
5.	Live-stock, ploughs, and carts	6
6.	Transfers of property in land	7
7.	Incidence of the land revenue assessment on area and population.	8—9
8.	Comparative Statement showing acreage under certain crops in various countries of the World	10

Table I.—Area

9.	British India	12—14
10.	Bengal	15—17
11.	Madras	18—20
12.	Bombay	21—22
13.	Sind	23
14.	Agra	24—27
15.	Oudh	28
16.	Bihar and Orissa	29—31
17.	Punjab	32—34
18.	Upper Burma	35—36
19.	Lower Burma	37—38
20.	Central Provinces	39—40
21.	Berar	41
22.	Assam	42—43
23.	North-West Frontier Province	44
24.	Ajmer-Merwara	*ib*

Table II.—Classification of Area

25.	British India	46—49
26.	Bengal	50—55
27.	Madras	56—61
28.	Bombay	62—65
29.	Sind	66—67
30.	Agra	68—75
31.	Oudh	76—77
32.	Bihar and Orissa	78—83
33.	Punjab	84—91
34.	Upper Burma	92—95

TABLE II.—CLASSIFICATION OF AREA—*contd.*

No.		PAGE.
35.	Lower Burma	96—99
36.	Central Provinces	100—103
37.	Berar	104—105
38.	Assam	106—109
39.	North-West Frontier Province	110—111
40.	Ajmer-Merwara	112—113

TABLE III.—AREA UNDER CROP AND SPECIFICATION OF CROPS

41.	British India	114—121
42.	Bengal	122—133
43.	Madras	134—145
44.	Bombay	146—153
45.	Sind	154—157
46.	Agra	158—177
47.	Oudh	178—185
48.	Bihar and Orissa	186—197
49.	Punjab	198—213
50.	Upper Burma	214—221
51.	Lower Burma	222—229
52.	Central Provinces	230—237
53.	Berar	238—241
54.	Assam	242—245
55.	North-West Frontier Province	246—249
56.	Ajmer-Merwara	250—253

TABLE IV.—LIVE-STOCK, PLOUGHS, AND CARTS

57.	British India	254—255
58.	Bengal	256—257
59.	Madras	258—259
60.	Bombay	260—261
61.	Sind	262
62.	Oudh	
63.	Agra	263—264
64.	Bihar and Orissa	265—266
65.	Punjab	267—268
66.	Upper Burma	269—270
67.	Lower Burma	271—272
68.	Central Provinces	273—274
69.	Berar	275
70.	Assam	276
71.	North-West Frontier Province	277
72.	Ajmer-Merwara	

TABLE V.—INCIDENCE OF THE LAND REVENUE ASSESSMENT ON AREA AND POPULATION

73.	British India	278—289
74.	Bengal	290—293
75.	Madras	294—295
76.	Bombay	296—297
77.	Sind	298—299
78.	North-West Frontier Province	
79.	Agra	300—301
80.	Oudh	302—303
81.	Ajmer-Merwara	
82.	Bihar and Orissa	304—307
83.	Punjab	308—309
84.	Upper Burma	310—311
85.	Lower Burma	312—313
86.	Central Provinces	314—315
87.	Berar	316—317
88.	Assam	318—319

TABLE VI.—TRANSFERS OF LAND

No.		PAGE.
89.	British India	320—323
90.	Bengal	324—325
91.	Madras	326–329
92.	Bombay	330—331
93.	Sind	332—333
94.	Agra	334—337
95.	Oudh	338—339
96.	Bihar and Orissa	340—345
97.	Punjab	346—349
98.	Upper Burma	350—351
99.	Lower Burma	352—353
100.	Central Provinces	354—357
101.	Berar	358—359
102.	Assam	360—361
103.	North-West Frontier Province	362—363
104.	Ajmer-Merwara	

APPENDICES.

APPENDIX A.—AVERAGE YIELD OF PRINCIPAL CROPS—

Introductory note . . . . . 367—369

No.		
1.	British India and Mysore State	370—371
2.	Bengal	372—375
3.	Madras	376
4.	Bombay	378—379
5.	United Provinces	380—383
6.	Bihar and Orissa	384—385
7.	Punjab	386—387
8.	Burma	388
9.	Central Provinces and Berar	389
10.	Assam	390
11.	North-West Frontier Province	391
12.	Sind	392
13.	Ajmer-Merwara	
14.	Coorg	
15.	Mysore	393

APPENDIX B—Changes in district and provincial boundaries . . . 394—396

APPENDIX C—Glossary of vernacular terms used in the Volume . . . 397—400

APPENDIX D—Alphabetical List of Crops cultivated in India with their classification in Table III . . . . . 401—407

Index . . . . . 408—413

Agricultural Statistics of India

1914-15

VOLUME I—BRITISH INDIA

Report

To

THE SECRETARY TO THE GOVERNMENT OF INDIA,
DEPARTMENT OF REVENUE AND AGRICULTURE.

SIR,

I have the honour to submit the first volume of Agricultural Statistics for 1914-15. This annual volume is the thirty-first of the series started in 1886, with statistics for 1884-85, but it should perhaps be regarded as the third of a new series. Summary tables have been inserted to show the total figures relating to area, the classification of area, the area under crops, live-stock, land revenue assessment, and transfers of land for British India and each province, with a table on world crops. Explanatory notes have been inserted as footnotes to the tables. A series of charts and an index for easy reference have been added to the volume.

The statistics are compiled from annual returns furnished by Local Governments and Administrations. Detailed information as to the sources from which the figures are collected in the different provinces is given in footnotes to the respective tables for each province. The statistics consist of six separate tables, namely, I—Area ; II—Classification of area ; III—Area under crops ; IV—Live-stock, ploughs, and carts; V—Land Revenue Assessment; and VI—Transfers of property in land. The totals of the figures given in these tables are shown in a series of summary tables. In addition to these there are four appendices :—A, B, C, and D. Appendix A deals with the average yield per acre of principal crops ; Appendix B shows the changes made in district and provincial boundaries; Appendix C gives the meaning of vernacular words used in the volume; and Appendix D contains an alphabetical list of crops cultivated in India and their classification in Table III. This volume, it may be noted, deals with the agricultural statistics of British Provinces, while Volume II deals with those of Native States * as far as they are reported.

The period covered by the volume is the quinquennium ending 1914-15. The returns for each province relate to the following dates :—

Bengal, Bihar and Orissa, Assam, Coorg, and Manpur	Year ended	31st March
Central Provinces and Berar	„	31st May
North-West Frontier Province	„	15th June
United Provinces, Madras, Burma, and Ajmer-Merwara	„	30th „
Bombay	„	31st July
Punjab and Delhi	„	30th September

It may be noted that the statistics relating to areas irrigated (Table II) and areas under crops and specification of crops (Table III) generally include both the *kharif* and the *rabi* crops, and relate to the year closing with the harvesting of the *rabi* or spring crops.

* In Appendix A (Volume I), however, figures relating to Mysore are included.

The total area of India is 1,799,000 square miles, or 1,151,474,000 acres, with a population of 315 millions according to the census of 1911. This may be divided as follows :—

	Acres.	Population.
(1) British Provinces (including Native States under the control of Local Governments and Administrations) .	749,116,000	267,164,000
(2) Native States having direct political relations with the Government of India	316,387,000	44,767,000
(3) Specially administered territories in Burma (Shan States) and in the North-West Frontier Province (Tribal areas, etc.) not included under (1)	51,265,000	2,738,000
(4) British Baluchistan (including administered areas) . . .	34,706,000	414,000
Total .	1,151,474,000	315,083,000

No returns of agricultural statistics are prepared for (3) specially administered territories in Burma and in the North-West Frontier Province, nor for (4) British Baluchistan.

Table I. Total area.

The total area of the British Provinces dealt with in this volume—749,116,000 acres, or 1,170,000 square miles—includes 129,724,000 acres, with a population of some 26 millions, belonging to Feudatory and Tributary States, which are under the control of Local Governments and Administrations. These include in Burma the Môngmit State, the Hkamte Long State, and the Upper Chindwin States ; in Assam, Manipur and the Khasi and Jaintia Hill States ; in Bengal, Cooch Bihar and Hill Tippera ; in Bihar and Orissa, the Tributary States of Orissa and Chota Nagpur ; in the United Provinces, Rampur, Tehri, and Benares ; in the Punjab, the Phulkian States, the States of the Bahawalpur Agency, the Jalandhar Division States, and the Simla Hill States ; in the North-West Frontier Province, the Phulera and Upper Tanawal States ; in Sind, the Khairpur State ; in Bombay, the Gujarat States (excluding Baroda), the Konkan States, the Deccan States, the Satara Jagirs, and the Southern Mahratta States ; in the Central Provinces, the Chhattisgarh States ; and in Madras, the States of Travancore, Cochin, Pudukkottai, Banganapalle, and Sandur. Of these States, Agricultural Statistics are prepared for most of the States in the Punjab and all the States in Madras ; but they are dealt with in Volume II along with the States having direct political relations with the Government of India.

Thus, by deducting 129,724,000 acres belonging to Feudatory and Tributary States from the total area of 749,116,000 acres included in British Provinces, a balance of 619,392,000 acres is left (as shown in Table I), which represents the area of British territory according to professional survey. The professional survey is that carried out by the Survey of India in Northern India, and by the corresponding departments in the Southern Presidencies. The Agricultural Statistics are, however, prepared in a number of provinces or parts of provinces from " village papers ", *i.e.*, papers prepared by the village accountants for the purposes of assessment and collection of land revenue. The area given in the village papers of the United Provinces, the Central Provinces and Berar, Madras, the Punjab, and the North-West Frontier Province differs to some extent from the area ascertained by professional survey. The causes of this difference are : (*a*) while the survey area of a district or province is calculated in block, the area by village papers represents the added total of field and village areas ; and (*b*) the system followed as regards the inclusion or exclusion of areas covered by water, buildings, roads, and rail roads, is not uniform in the two sets of returns. Substituting the area by village papers for the area by survey in respect of provinces and tracts where the two sets of returns differ, the actual area of British territory for which statistics are given in this volume is 616,950,000 acres, or 964,000 square miles, as against 619,392,000 acres or 968,000 square miles according to the professional survey.

This area is classified, for the purposes of Agricultural Statistics, as shown in the margin. About 82,935,000 acres, or 13 per cent of the total, are occupied by forests; and the area not available for cultivation, *i.e.*, land absolutely barren or unculturable or covered by buildings, water, and roads, or otherwise appropriated to uses other than agriculture, amounts to 145,427,000 acres or 24 per cent. The balance, 388,588,000 acres or 63 per cent, represents the area available for cultivation. Of this, 115,080,000 acres, or 19 per cent of the total area, represent culturable waste other than fallow, *i.e.*, land available for cultivation but not taken up, and 45,897,000 acres, or 7 per cent, were kept fallow in the year of report. The net area actually cropped in the year was therefore 227,611,000 acres, or 37 per cent of the total area, as against 219,192,000 acres in the preceding year. The proportion of cropped to total area and the number of population per 100 acres of cropped area in each province are stated in the margin. The proportion of cropped to total area in the year of report was highest in Delhi and lowest in Burma. This net cropped area of 227,611,000 acres, however, excludes areas cropped more than once in the year. If areas cropped more than once are taken as separate areas for each crop, the gross area cropped in the year of report amounts to 260,641,000 acres, as against 246,989,000 acres in the preceding year.

Table II. Classification area

	Thousand acres.	Per cent.
Forests	82,935	13
Not available for cultivation	145,427	24
Culturable waste other than fallow	115,080	19
Current fallows	45,897	7
Net area cropped	227,611	37
Total	616,950	100

	Proportion of cropped to total area.	Population per 100 acres of cropped area.
Delhi	59 per cent.	191
Bombay	53 „	59
United Provinces	53 „	131
Bengal	50 „	177
Bihar and Orissa	49 „	133
Punjab	43 „	74
Central Provinces and Berar	39 „	56
Madras	38 „	119
North-West Frontier Province	31 „	86
Manpur	23 „	93
Ajmer-Merwara	21 „	134
Assam	19 „	114
Sind	15 „	78
Coorg	14 „	126
Burma	13 „	74
British India	37 „	106

Forests.

The term "forests" in the returns of Agricultural Statistics means "any land classed or administered as forest under any legal enactment dealing with forests." Any cultivated areas existing within such forests may, however, be excluded, and entered in the column "net area cropped". The forest areas returned in the Agricultural Statistics do not agree in most cases with those stated in the reports on the administration of the Forest Department for various reasons,* the chief amongst which are the following:—(1) the forest administration reports and the returns of agricultural statistics relate in many cases to different periods; (2) the administration reports relate exclusively to forests worked by the Forest Department, while the tables of agricultural statistics exhibit, in addition, forest areas administered by district officers; and (3) certain village lands worked by the Forest Department and returned as forest lands by that Department are not treated as forests in the returns of agricultural statistics but are included under the proper heads of cultivated or uncultivated lands as the case may be. Of the total forest area returned in the agricultural statistics (82,935,000 acres in 1914-15), 24 per cent lies in Burma, 20 per cent in the Central Provinces and Berar, 16 per cent in the Madras Presidency, 11 per cent in the United Provinces, 10 per cent in the Bombay Presidency, and the remaining 19 per cent in other provinces.

Area not available for cultivation.

As can naturally be expected, most of the barren and unculturable lands lie in the hilly tracts of Burma and of southern India and in the dry and deserty regions of north-western India. Of the total area "not available for cultivation" (145,427,000 acres in 1914-15), about 31 per cent lies in Burma, 15 per cent in the Madras Presidency, and 9 per cent each in Sind and the Punjab.

Culturable waste other than fallow.

The head "culturable waste other than fallow" shows lands available for cultivation but not taken up. It includes areas such as groves not classed in the cropped area, and areas under bamboos and thatching grass when not forming parts of forest areas.* Of the total culturable waste lands

* For detailed explanations of differences in respect of provinces, *see* notes at foot of Table II, Nos. 26 to 40.

(115,080,000 acres in 1914-15), 22 per cent is in Burma, 15 per cent in the Punjab, 13 per cent in Assam, 12 per cent in the Central Provinces and Berar, 9 per cent in the Madras Presidency, and the remaining 29 per cent in the other provinces.

Current fallows.

The maximum period for which land left uncultivated is reckoned as fallow varies in the different provinces, from two years in the Punjab and the North-West Frontier Province to ten years in the Bombay Presidency, according to local laws and customs. After this period the land, if still left uncultivated, is treated as abandoned and included under the head "culturable waste". Owing to this diversity of practice, the classification as between "culturable waste" and "current fallows" is of doubtful statistical accuracy; a plot of land, for instance, left uncultivated for, say, six years, would be treated as fallow in the Bombay Presidency but as culturable waste in the Punjab. The total area returned as "current fallow" in 1914-15 was 45,897,000 acres, as against 52,620,000 acres in the preceding year, or a decrease of 13 per cent.

Irrigation.

The total area irrigated in 1914-15 was 47,194,000 acres, as against 46,836,000 acres in the preceding year. Of this area, 18,887,000 acres were irrigated from Government canals, 2,497,000 acres from private canals, 6,944,000 acres from tanks, 12,556,000 acres from wells, and 6,310,000 acres from other sources of irrigation. In India irrigation on an extensive scale is ordinarily resorted to in tracts where the rainfall is most precarious. In Lower Burma, Assam, Eastern Bengal, and the Malabar Coast (including the Konkan), where the rainfall is ordinarily heavy, the crops hardly need the help of irrigation, unless there is an unusual scarcity of rain. Of the total area irrigated in 1914-15, 24 per cent was in the Punjab, 21 per cent in the Madras Presidency, 24 per cent in the United Provinces, 10 per cent in Bihar and Orissa, 8 per cent in Sind, and the remaining 13 per cent in the other provinces. The proportion of irrigated to total cropped area in each province is stated in the margin. The proportion is highest in the driest province of Sind.

	Proportion of irrigated to total cropped area.
Sind	82 per cent.
Punjab	43 „
North-West Frontier Province	34 „
Ajmer-Merwara	32 „
United Provinces	31 „
Madras	28 „
Bihar and Orissa	18 „
Delhi	16 „
Bengal	9 „
Burma	8 „
Assam	6 „
Bombay	4 „
Central Provinces and Berar	3 „
Coorg	3 „
Manpur	2 „

The figures in the preceding paragraph do not take into account areas cropped more than once during the year with the help of irrigation, but indicate the extent of land actually irrigated. Counting areas cropped more than once as separate areas for each crop, the gross area of irrigated crops was 50,608,000 acres in 1914-15, as against 50,562,000 acres in the preceding year. Of this area, 42,711,000 acres, or 84 per cent, were under food crops, and 7,897,000 acres, or 16 per cent, under non-food crops. Of the irrigated food-crop area, 10,119,000 acres were cropped with wheat, 28,863,000 acres with other cereals and pulses, and 3,729,000 acres with other food crops. These statistics of irrigated crops are in some cases defective as explained in the notes at the foot of Table II (pages 46-49).

Table III. Area under crops.

The areas cultivated with the different crops represent the areas actually sown, whether the crop comes to maturity or not, except in cases where fields, owing to the failure of the first sowings, have been devoted to other crops; in such cases the area first sown is omitted. In cases where two or more crops are grown together on the same field, an estimate is made of the area covered by each, and the areas so estimated are separately returned under the respective crop headings. The estimate is made by the village accountant, or is subsequently determined on formulæ prescribed by the provincial authorities. In certain tracts, where the village staff does not exist, estimates are made on the best available information. An exception to the above rule is, however, made in the United Provinces, where the area sown with unimportant mixed crops, for which no separate heading is provided in the provincial crop statements, is assigned to the principal crops by the village accountant. In the same

province this procedure is also followed in the case of oilseeds thinly sown in combination with food-grains; in this case the whole area of the mixed field is assigned to food grains.

The gross area cultivated with crops was, as stated above, 260 million acres in 1914-15 as against 247 million acres in the preceding year, or an increase of 13 million acres or 5 per cent. The different classes of crops and the area occupied by each are stated in the margin. Of the total cropped area, food-crops occupied about 215,164,000 acres or 83 per cent, and non-food crops about 45,007,000 acres or 17 per cent. Of the food-crops, food-grains (cereals and pulses) occupied as much as 204,505,000 acres or about 79 per cent of the total cropped area, and other food-crops (condiments and spices, sugar, fruits and vegetables, and miscellaneous food-crops * together) occupied some 10,659,000 acres or only 4 per cent of the total. Of non-food crops, fibres, such as cotton, jute, hemp, etc., occupied 19,507,000 acres or 7 per cent of the total cropped area, and oilseeds occupied 15,333,000 acres or 6 per cent. The other non-food crops *—dyes, drugs and narcotics (tobacco, tea, coffee, opium, etc.), fodder crops, and miscellaneous non-food crops together—occupied some 10,167,000 acres or about 4 per cent of the total.

	Thousand acres.	Per cent of total.
Food-grains	204,505	78·6
Condiments and spices	1,323	0·5
Sugar	2,459	0·9
Fruits and vegetables	5,931	2·3
Miscellaneous food-crops	946	0·4
Total food-crops	215,164	82·7
Oilseeds	15,333	5·9
Fibres	19,507	7·5
Dyes	601	0·2
Drugs and narcotics	2,046	0·8
Fodder crops	6,363	2·5
Miscellaneous non-food crops	1,157	0·4
Total non-food crops	45,007	17·3

Food-grains.

The area under food-grains (204,505,000 acres) showed a net increase of 12,932,000 acres or 7 per cent as compared with the preceding year. The actual increase or decrease under each kind of grain is stated in the marginal table (in thousands of acres). It will be seen that the area under all the grains except jawar and ragi showed an increase. The weather conditions at sowing time were, on the whole, favourable, especially for the *rabi* crops (wheat, barley, gram, etc.). Of the total area shown in the table under food-grains (205 million acres in 1914-15), 19 per cent was in the United Provinces, † 15 per cent in the Madras Presidency, 13 per cent in Bihar and Orissa, 12 per cent in the Punjab, 11 per cent in Bengal, 10 per cent in the Bombay Presidency, 9 per cent in the Central Provinces and Berar, and the remaining 11 per cent in the other provinces.

	Thousand acres		
	1914-15	1913-14	Increase (+) or Decrease (−)
Rice	77,669	76,908	+ 761
Wheat	25,451	22,685	+2,766
Barley	7,905	7,206	+ 699
Jawar	21,22	21,405	— 182
Bajra	16,042	15,385	+ 657
Ragi	4,251	4,371	— 120
Maize	6,188	6,167	+ 21
Gram	14,364	9,297	+5,067
Other grains and pulses	31,412	28,149	+3,263

Oilseeds.

The area under oilseeds (15,333,000 acres) showed an increase of 675,000 acres or 5 per cent as compared with the preceding year. The actual increase under each kind of oilseeds is stated in the margin (in thousands of acres). Of the total area under oilseeds shown in this table (15 million acres), 22 per cent was in the Madras Presidency, 17 per cent in the Central Provinces and Berar, 12 per cent each in Bihar and Orissa and in Bengal, 10 per cent in Burma, 9 per cent in the Punjab, 6 per cent each in the

	Thousand acres		
	1914-15	1913-14	Increase
Linseed	2,526	2,269	+257
Sesamum	4,478	4,279	+199
Rape and mustard	4,144	4,083	+ 61
Other oilseeds	4,185	4,027	+158

* For a list of these crops, *vide* Appendix D.

† In the United Provinces, the whole of the area of the land sown with food-grains mixed with oilseeds is shown under food-grains. The area included under food-grains, which was really sown with oilseeds (as a mixed crop), is roughly estimated to have been 4,000,000 acres in the whole province in 1914-15. Excluding this area of 4 million acres of oilseeds, the total area under food-grains in British India in 1914-15 would come to 201 million acres instead of 205 million acres stated above

Bombay Presidency and the United Provinces,* and the remaining 6 per cent in the smaller provinces.

Condiments and spices

The total area under condiments and spices in 1914-15 was 1,323,000 acres, as against 1,288,000 acres in the preceding year, or an increase of 35,000 acres or 3 per cent. As is to be expected, spices are grown mostly in the southern parts of India: nearly half (46 per cent) of the total area under condiments and spices in 1914-15 was in the Madras Presidency.

Sugar.

The total area under sugar in 1914-15 was 2,459,000 acres as against 2,708,000 acres in the preceding year, or a decrease of 249,000 acres or 9 per cent. Of this area, about 2,303,000 acres were occupied by sugarcane, as against 2,542,000 acres occupied by that crop in the preceding year, or a decrease of 9 per cent, which was due partly to deficient moisture in the soil at sowing time and partly to scarcity of seed-cane owing to the drought of 1913. More than half (52 per cent) of the sugarcane area was in the United Provinces, 16 per cent in the Punjab, 12 per cent in Bihar and Orissa, 10 per cent in Bengal, and 3 per cent in the Madras Presidency. The other sugar-yielding plants, namely, date palm and palmyra palm, occupied a total area of 156,000 acres as against 166,000 acres in the preceding year. About 47 per cent of this area was in the Madras Presidency and 37 per cent in Bengal.

Fibres.

Fibre crops occupied 19,507,000 acres in 1914-15 as against 19,895,000 acres in the preceding year, or a decrease of 388,000 acres or 2 per cent. The actual increase or decrease under the several kinds of fibre is shown in the marginal table. The area under cotton showed a decrease of 622,000 acres or 4 per cent. Of the total cotton area, 31 per cent was in the Central Provinces and Berar, 28 per cent in the Bombay Presidency, 14 per cent in the Madras Presidency, 11 per cent in the Punjab, and 10 per cent in the United Provinces. The area under jute showed an increase of 173,000 acres or 6 per cent. About 87 per cent of the total jute area was in Bengal and the remaining 13 per cent in Bihar and Orissa and Assam. Other fibres also showed an increase of 61,000 acres or about 7 per cent as compared with the preceding year.

	Thousand acres		
	1914-15	1913-14	Increase (+) or Decrease (−)
Cotton	15,222	15,844	−622
Jute	3,309	3,136	+173
Other fibres	976	915	+ 61

Dyes.

The total area under dyes was 601,000 acres in 1914-15. Of this, the area occupied by indigo was 146,000 acres as against 169,000 acres in the preceding year, or a decrease of 23,000 acres or 14 per cent. Of the total indigo area, 49 per cent was in the Madras Presidency, 26 per cent in Bihar and Orissa, 14 per cent in the Punjab, and 8 per cent in the United Provinces. Other dyes occupied an aggregate area of 455,000 acres.

Drugs and narcotics.

The total area under drugs and narcotics was 2,046,000 acres in 1914-15 as against 1,949,000 acres in the preceding year. The actual increase under each kind of drugs and narcotics is stated in the margin. All drugs and narcotics except Cinchona and Indian hemp showed an increase, while the area under the latter two remained practically the same as in the preceding year.

	Thousand acres		
	1914-15	1913-14	Increase (+)
Opium	179	170	+9
Coffee	87	86	+1
Tea	584	572	+12
Tobacco	1,056	1,002	+54
Cinchona	5	5	...
Indian hemp (*ganja*)	2	2	...
Other drugs	133	112	+21

* The figures shown under the several heads of oilseeds in Table III against the United Provinces of Agra and Oudh represent areas under "pure" oilseeds, *i.e.*, oilseeds sown unmixed with any other crop, excluding the oilseeds which are thinly sown in combination with wheat, barley, gram, and other crops. If the areas occupied by the scattered oilseeds plants were added up, it is estimated very roughly that they would amount in 1914-15 for the whole of the United Provinces to about 4 million acres. Including this area, the total area under oilseeds in British India in 1914-15 would come to 19 million acres instead of 15 million acres stated above.

The head "fodder crops" shows only those crops which are used exclusively as fodder in normal times. These are oats, field vetch, guinea grass, lucerne, fodder jawar, and carob or locust tree. The total area under fodder crops in 1914-15 was 6,363,000 acres as against 5,910,000 acres in the preceding year. Fodder crops.

The total area occupied by fruits and vegetable crops in 1914-15 was 5,931,000 acres as against 5,721,000 acres in the preceding year. [For the names of the fruits and vegetable crops cultivated in India, see Appendix D.] Fruits and vegetables including root crops.

The total area occupied by miscellaneous crops, that is, crops not classified under any of the heads specified above, was 2,103,000 acres. Of this, about 946,000 acres were occupied by miscellaneous food crops and about 1,157,000 acres by miscellaneous non-food crops. [For the names of the crops included under these heads, see footnotes on page 119 and Appendix D.] Miscellaneous crops.

The total extent of land on which more than one crop was raised during the year was 33,030,000 acres as against 27,797,000 acres in the preceding year. Area cropped more than once.

The statistics recorded in Table IV are based mainly on cattle censuses. In Burma, Manpur Pargana, and the Central Provinces and Berar the census is taken annually, while in the United Provinces, Assam, Ajmer-Merwara, the Punjab, the North-West Frontier Province, the Bombay Presidency, the Madras Presidency, and Coorg it is taken once in five years. The last quinquennial census was taken in 1909-10 in the Bombay Presidency, in 1913-14 in the Punjab, the North-West Frontier Province, Delhi, and Ajmer-Merwara, and in 1914-15 in the United Provinces, the Madras Presidency, Assam, and Coorg. In Bengal a cattle census was taken for the first time in 1912-13, which gave the numbers of bulls and bullocks, cows, buffaloes, and young stock. [Young stock represents oxen and buffaloes not old enough for work or to produce young.] In Bihar and Orissa a census was taken in 1913-14. The figures for Bihar and Orissa prior to 1913-14, as also those for Bengal for years prior to 1912-13, are based on estimates. Live-stock in cities and cantonments are included wherever it is possible to secure their enumeration. In making up the totals for British India for each year, the figures last collected in the provinces, where the census is not taken annually, are repeated year after year until the next census is taken*. It would, therefore, serve no useful purpose to compare the total figures of one year with those of another, as the totals thus constituted do not really represent the number of stock in the year against which the figures are shown in the table. The animals may be divided into three classes, namely, (1) Bovine, comprising bulls and bullocks, cows, buffaloes, and young stock (*i.e.*, calves and buffalo calves), (2) Ovine, comprising sheep and goats, and (3) others, comprising horses and ponies, mules, donkeys, and camels. Table IV. Live-stock, ploughs and carts.

Number in thousands

	Bovine	Ovine	Others	Ploughs	Carts
Bengal	25,324	Not available			
Madras	21,761	18,192	189	4,291	998
Bombay and Sind	9,677	5,397	491	1,287	596
United Provinces	31,741	12,676	846	5,111	859
Bihar and Orissa	20,119	6,576	203	3,224	458
Punjab	15,489	9,109	1,472	2,314	295
Burma	5,882	233	97	626	651
Central Provinces and Berar	11,857	2,041	186	1,450	891
Assam	3,576	522	15	594	39
North-West Frontier Province	1,271	1,147	211	226	5
Ajmer-Merwara	351	424	11	43	12
Delhi	148	32	13	16	8
Coorg	134	4	...	34	1
Manpur	6	1	...	1	...
Total	147,336	56,354	3,734	19,217	4,813

The total number of live-stock of each of these three classes in each province, together with the numbers of ploughs and carts, is stated in the margin (in thousands). Of the total number of live-stock of the bovine class (147 millions), which is cattle proper, the United Provinces account for 22 per cent, Bengal 17 per cent, the Madras Presidency 15 per cent, Bihar and Orissa 14 per cent, the Punjab 11 per cent, the Central Provinces and Berar 8 per cent, the Bombay Presidency including Sind 7 per cent, and other provinces the remaining 6 per cent. In the case of ploughs also the United Provinces come first with 27 per cent of the total (excluding Bengal for which figures are not available), followed by Madras (22 per cent), Bihar and Orissa (17 per cent),

* It has been arranged to hold a quinquennial census of live-stock in the same year in all the provinces, as far as practicable. The next such census will be taken in 1919-20.

and the Punjab (12 per cent). In the case of stock of the ovine class (sheep and goats), however, Madras accounts for 32 per cent of the total (excluding Bengal), followed by the United Provinces (22 per cent), the Punjab (16 per cent), Bihar and Orissa (12 per cent), and the Bombay Presidency including Sind (10 per cent). In the case of carts also, Madras accounts for 21 per cent of the total (excluding Bengal), followed by the Central Provinces and Berar (19 per cent), the United Provinces (18 per cent), and Burma (14 per cent). The marginal table shows the number of live-stock of the bovine class (which is cattle proper) per 100 acres of cropped area and per 100 of the population of each province. It will be seen that the number of cattle per 100 acres of cropped area ranges between 32 in Bombay and Sind and 100 in Bengal, while the number per 100 of population ranges between 36 in Delhi and 95 in the Manpur Pargana. The average for British India, as a whole, is 65 per 100 acres of cropped area and 61 per 100 of the populati on.

	Number of cattle	
	Per 100 acres of cropped area.	Per 100 of popula-tion.
Bengal	100	57
Madras	63	53
Bombay and Sind	32	52
United Provinces	88	67
Bihar and Orissa	77	58
Punjab	58	79
Burma	41	56
Central Provinces and Berar	47	85
Assam	61	53
North-West Frontier Province	48	56
Ajmer-Merwara	94	70
Delhi	69	36
Coorg	96	77
Manpur	89	95

Table V. Land Revenue Assessment.

The varieties of land tenure in the different provinces are included in Table V and are given, as far as possible, under one or other of the following three heads, namely, (1) raiyatwari, (2) zamindari and village communities (temporarily settled), and (3) zamindari permanently settled. When the revenue is assessed by the State, permanently or temporarily, on an individual or community owning an estate, and occupying a position identical with or analogous to that of a landlord, the tenure is known as *zamindari* or village community; when the revenue is assessed on individuals who are the actual occupants, or are accepted as representing the occupants, of smaller holdings, the tenure is known as *raiyatwari*. Under either system there may be rent-paying subtenants. Zamindari tenure may be either *permanently settled*, *i.e.*, where the land revenue has been fixed in perpetuity, or *temporarily settled*, *i.e.*, where the land revenue is fixed for a period of years only. Village communities and raiyatwari tenures are as a rule temporarily settled, and the land revenue assessed on them are changeable from time to time.

The following table shows the position in the surveyed areas of the various provinces, as regards the forms of land tenure according to the latest statistics available. The figures roughly indicate the extent to which the different systems prevail :—

In thousands of acres.

Province.	Raiyatwari.	Zamindari (individual proprietors or village communities).		Total.
		Permanently settled	Temporarily settled	
Bengal	...	39,211	11,269	50,480
Madras	61,286	29,852	...	91,138
Bombay	44,876	...	3,753	48,629
Sind	30,257	...	...	30,257
United Provinces	...	7,542	60,793	68,335
Bihar and Orissa	...	41,452	11,760	53,212
Punjab	...	...	61,856	61,856
Burma	108,881	...	...	108,881
Central Provinces	12,142*	...	40,452	52,594
Berar	11,374*	...	...	11,374
Assam	25,830	3,930	1,546	31,306
North-West Frontier Province	...	...	8,438	8,438
Ajmer-Merwara	...	974	797	1,771
Delhi	...	...	368	368
Coorg	1,012	...	...	1,012
Manpur	31	...	...	31
Total	295,689	122,961	201,032	619,682

It will thus be seen that about 48 per cent of the total area is held by *rayiatwari* proprietors, while 20 per cent is held by permanently settled, and 32 per cent by temporarily settled, *zamindari* proprietors.

* Including Government forests.

The statistics for this table are collected annually in Burma, Assam, Manpur, the Punjab, Delhi, the North-West Frontier Province, and the Central Provinces and Berar, and quinquennially in Bengal, Bihar and Orissa, the United Provinces, Ajmer-Merwara, Bombay, Sind, Madras, and Coorg. According to the latest statistics available the total revenue from land (excluding cesses) for the whole of British India amounts to over R33⅓ crores. This represents the actual realisable demand* on account of the year, no account being taken of the collection of arrears for past years, nor of amounts remaining uncollected at the end of the year. The marginal table shows the total land revenue assessment, the total population, and the assessment per head of population in each province. For additional details reference should be made to the tables on pages 278 to 319.

	Total revenue from land (R1,000)	Total population (1,000)	Revenue per head R	a.
Bengal	2,74,67	44,588	0	10
Madras	6,72,94	41,405	1	11
Bombay	3,09,28	15,134	2	1
Sind	90,90	3,513	2	9
United Provinces	6,57,68	47,190	1	6
Bihar and Orissa	1,57,13	34,490	0	7
Punjab	3,94,95	19,548	2	0
Upper Burma	1,53,69	4,112	3	12
Lower Burma	3,24,42	6,465	5	0
Central Provinces	1,08,74	10,873	1	0
Berar	86,28	3,067	2	13
Assam	77,95	6,714	1	3
North-West Frontier Province.	27,37	2,255	1	3
Ajmer-Merwara	3,65	501	0	12
Delhi	3,98	413	0	15
Coorg	3,65	175	2	1
Manpur	16	7	2	6
Total	33,47,44	240,450	1	6

Table VI. Transfers of property in land.

The total number of transfers during 1914-15, as recorded in Table VI, was 917,000, of which 895,600 were by private contract or gift, and 21,400 by order of the court. The total area of the transfers by private contract or gift was 4,414,900 acres, and by order of the court 450,300 acres. These statistics are incomplete. They do not include transfers in Bengal (for which figures are not available), nor in Madras (for which the table has been discontinued from 1913-14); in Bihar and Orissa no information is available regarding transfers under orders of civil courts. As explained in the footnotes to Table VI, the figures for other provinces also are not always complete. It may be noted that voluntary transfers are those made by actual contract or gift, transfers by succession or inheritance not being taken into account: compulsory transfers are those effected through a court, civil or revenue. Transfers of land under the Land Acquisition Act and temporary transfers, such as leases, simple mortgages, and redemptions of mortgages, are excluded from the table. Mortgages with possession are treated as transfers and included in Table VI.

Appendices. Average yield of crops.

The Agricultural Department in each province maintains a statement of the average yield per acre of land of average quality, irrigated and unirrigated, for crops in each district. In order to test the accuracy of the standards of normal or average yield, and if necessary, to revise these, a system of crop-cutting experiments exists in all the provinces. Under this system plots of land of average quality are selected, and the crops grown on them are cut and weighed in the presence of responsible officers of the district staff or of the provincial agricultural department. The results of the experiments are reported to the head of the provincial agricultural department, who revises the standards in the light of these returns. This revision is ordinarily made once in five years, although crop-cutting experiments are usually carried out for the principal crops each year. The table (appendix A) shows the figures as last revised with reference to the crop-cutting experiments made up to 1911-12. As time goes on the figures become more accurate, and it may be noted that the general trend of the changes made is in an upward direction. In Bengal the yield of sugarcane has been raised from 2,460 lbs to 2,905 lbs, and that of jute from 1,200 lbs to 1,271 lbs. Maize and rice in the United Provinces have been raised from 1,050 lbs and 850 lbs to 1,100 lbs and 900 lbs, respectively. In the Punjab rapeseed has been raised from 254 lbs to 396 lbs and cotton from 74 lbs to 118 lbs. In Sind cotton has been raised from 308 lbs to 380 lbs, due

* Sums remitted on account of unoccupied lands, short crops, etc., are wholly excluded from this total amount in Madras, the North-West Frontier Province, Sind, and Burma; while such remissions only as are actually sanctioned within the year of report are excluded in the Central Provinces and Berar, the United Provinces, Bombay, and the Punjab. No deduction for remissions is made in Bengal, Bihar and Orissa, Assam, Ajmer-Merwara, Coorg, and Manpur.

mainly to the adoption of Egyptian seed in Thar and Parkar, and bajra from 776 lbs to 971 lbs. In Madras irrigated and unirrigated cotton is, respectively, 87 lbs and 55 lbs against 66 lbs and 44 lbs formerly, while irrigated jawar has been raised from 1,118 lbs to 1,379 lbs. In some instances the standards have decreased. In Bengal the average yield of winter rice has been put at 983 lbs; in the Punjab the yield of bajra at 379 lbs and of gram at 549 lbs; while the yield of maize in the North-West Frontier Province is now estimated at 1,292 lbs.

Territorial changes.

Appendices B, C, and D perhaps require little or no comment. Appendix B, which shows changes that have been made from time to time in district or provincial boundaries, will explain the variations in total areas of districts and provinces in Table I, so far as they are due to territorial changes. Appendix C explains vernacular terms used in this volume, and Appendix D the classification in Table III of the various crops cultivated in India.

Vernacular terms and classification of crops.

The charts and diagrams in the volume illustrate (1) total area cropped in 1914-15 with shares of food and non-food crops, (2) live-stock divided between bovine, ovine, and others, (3) total cultivable area, (4) uncultivable area and net area cropped, (5) culturable waste and current fallows, (6) area cropped and area under food crops, (7) area under non-food crops and irrigated area cropped, (8) and (9) areas under selected crops, (10) areas under selected crops in 1914-15 as compared with those in 1910-11, (11) shares of provinces in the areas under certain principal crops in 1914-15.

For the prices of agricultural produce, reference should be made to the volume entitled "Prices and Wages in India", 32nd issue, which has been recently published.

I have the honour to be,

SIR,

Your most obedient servant,

G. FINDLAY SHIRRAS,

Director of Statistics.

DEPARTMENT OF STATISTICS,
Calcutta, February 5, 1917.

AREAS

(In millions of acres)

3. Total cultivable area

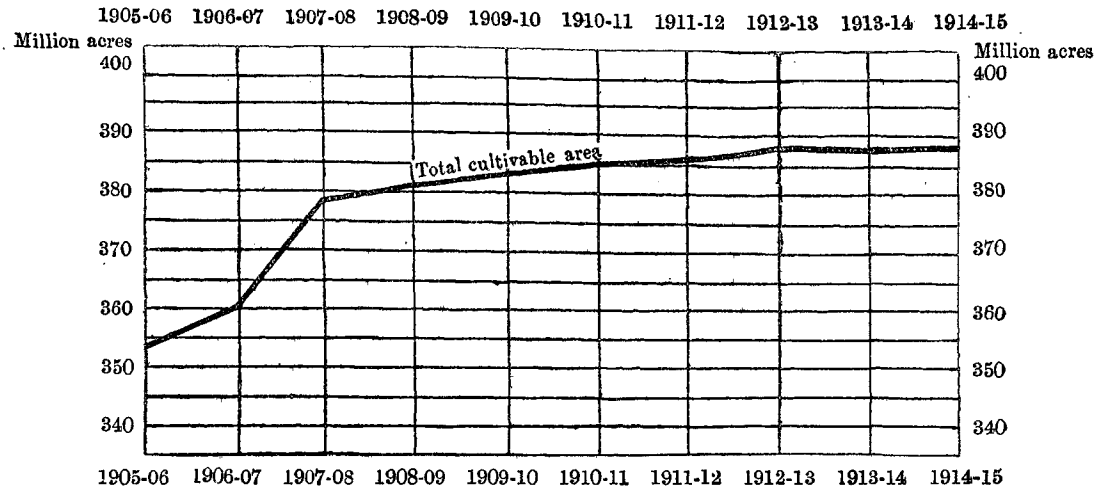

Total cultivable area represents the sum of net area cropped, culturable waste, and current fallows.

4. Uncultivable area and Net area cropped

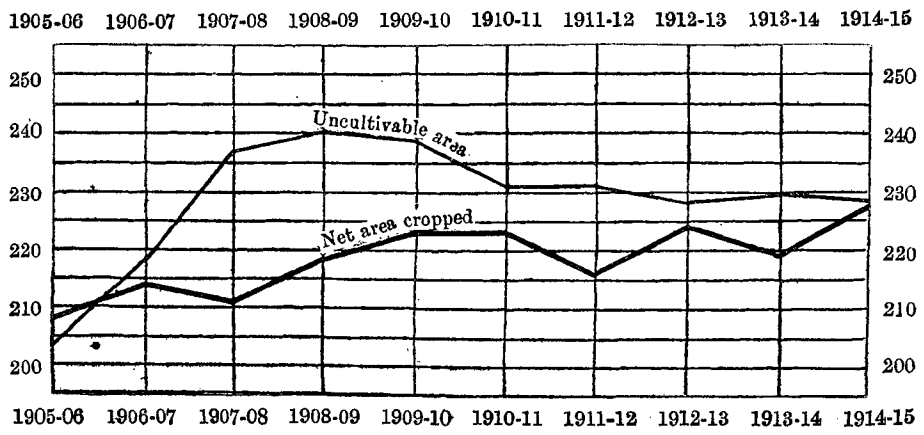

Uncultivable area includes the area under forest.

5. Culturable waste other than fallow and Current fallows

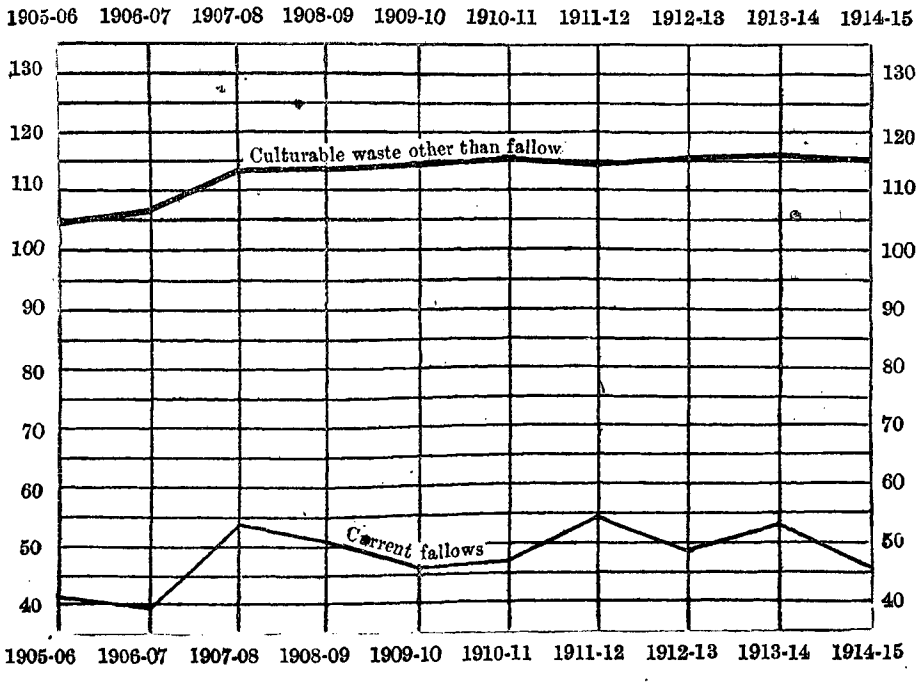

NOTE :—Statistics for years prior to 1907-08 exclude certain areas for which returns were not available.

AREAS

(In millions of acres)

6. Total Area cropped and Area under food crops

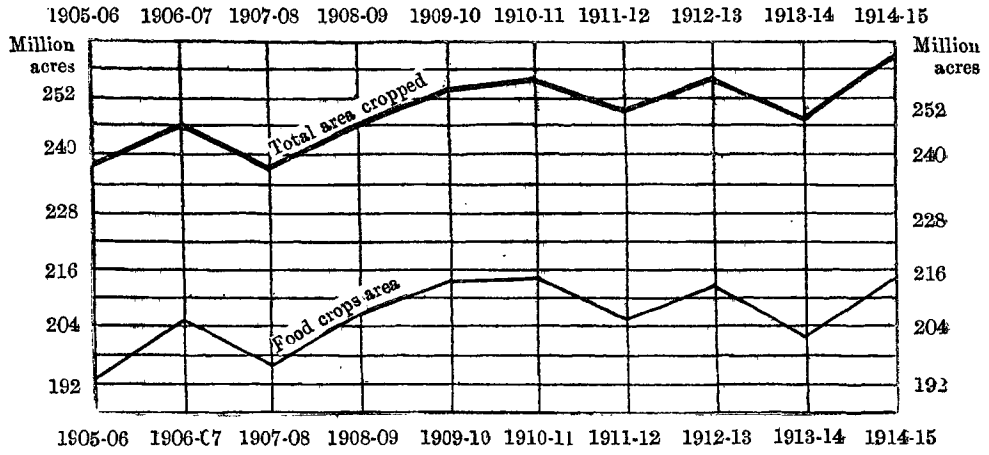

7. Area under non-food crops and Irrigated area cropped

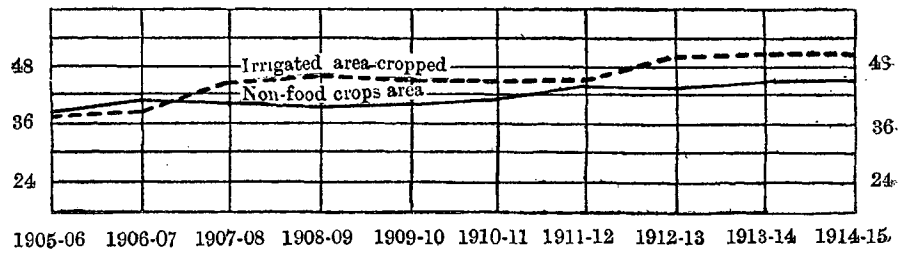

8. Areas under selected crops

(Rice, Millets, Wheat, and Sugar)

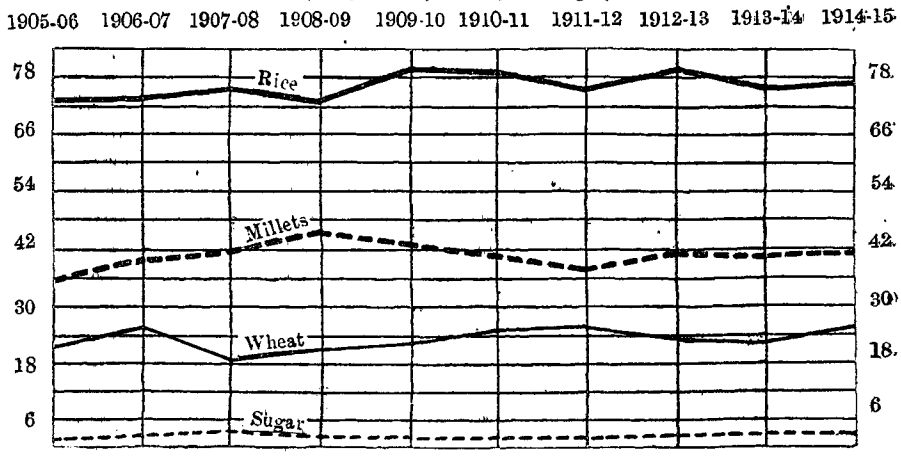

Millets are jawar, bajra, and ragi

9. Areas under selected crops

(Oilseeds, Cotton, Jute and other crops)

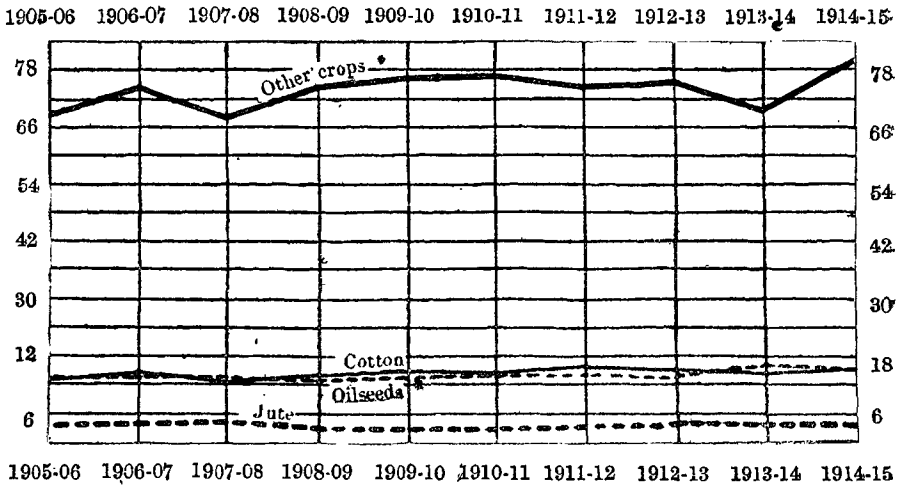

NOTE :—" Other food crops " are barley, maize, gram, minor food grains, condiments and spices, fibres other than cotton and jute, dyes, drugs and narcotics, fodder crops, fruits and vegetables and miscellaneous crops.

Statistics for years prior to 1907-08 exclude certain areas for which returns were not available.

10. Areas (in acres) under certain principal crops in 1914-15, as compared with 1910-11 (five years ago).



11. Shares of provinces in the total area (in acres) under certain principal crops in 1914-15.

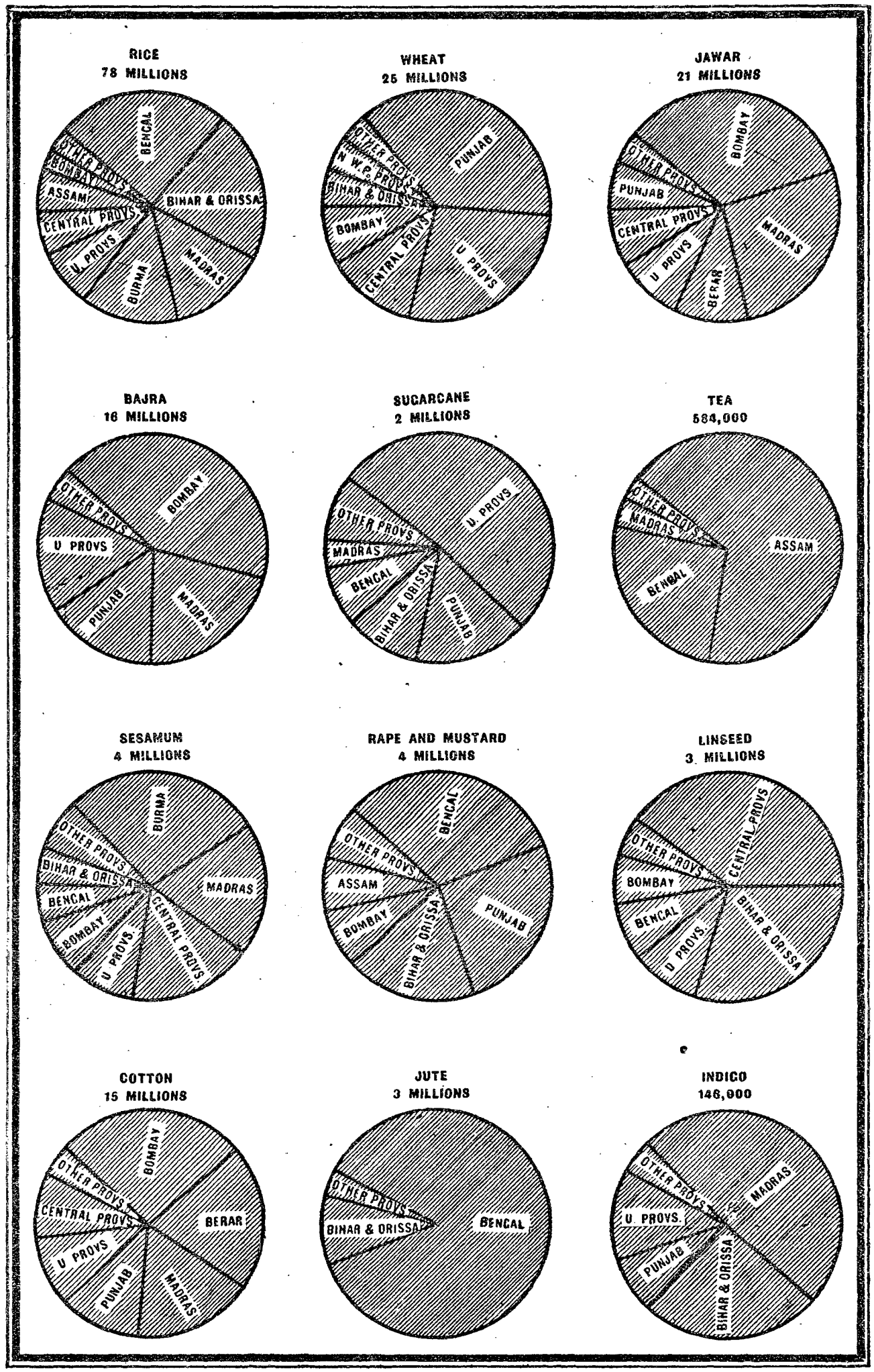

NOTE.—In this diagram, the circles for the different crops have no relation to each other; they simply show the relative importance of each province in respect of each crop.

TABLES

Summary Tables of the Agricultural Statistics of British India

No. 1—GENERAL SUMMARY 1905-06 TO 1914-15

Classification of area (*Thousand acres*

	1905-06 (*a*)	1906-07 (*a*)	1907-08	1908-09	1909-10	1910-11	1911-12	1912-13	1913-14	1914-15
Area by professional survey	556,599	583,739	619,456	623,135	624,359	618,581	618,606	618,927	619,594	619,392
Area under forest	67,976	81,748	83,489	82,426	81,189	80,613	80,851	82,400	82,623	82,935
Area not available for cultivation	135,329	137,164	153,527	157,637	157,627	149,994	149,605	146,387	147,169	145,427
Culturable waste other than fallow	104,647	106,696	113,288	113,066	114,665	115,097	114,813	115,025	115,587	115,080
Fallow land	41,601	39,935	54,209	50,153	45,335	46,949	54,869	48,760	52,620	45,897
Net area cropped	207,684	214,226	210,883	218,040	222,912	223,065	215,982	224,166	219,192	227,611
Irrigated area	35,345	36,654	39,914	42,487	41,581	40,895	40,679	45,539	46,836	47,194

Area under food crops (*Thousand acres*

Rice	73,400	73,541	75,981	72,801	78,731	78,524	76,637	78,752	76,908	77,669
Wheat	22,402	25,137	18,424	21,199	22,770	24,398	25,025	23,861	22,685	25,451
Barley	7,327	7,700	7,630	8,003	8,105	7,840	8,433	7,420	7,206	7,905
Jawar	20,742	20,781	21,964	24,780	21,802	21,184	18,386	20,968	21,405	21,223
Bajra	11,531	15,034	15,133	16,008	16,303	15,540	13,093	16,269	15,385	16,042
Ragi	3,416	3,568	4,539	4,464	4,545	4,289	4,296	4,456	4,371	4,251
Maize	5,790	6,172	6,296	6,784	6,858	6,312	5,591	6,316	6,167	6,188
Gram	11,024	13,412	6,817	11,264	13,153	13,946	14,129	12,423	9,297	14,364
Other food grains and pulses	28,023	29,772	29,586	31,534	31,397	32,070	29,507	30,908	28,149	31,412
Total food grains	*183,655*	*195,117*	*186,370*	*196,837*	*203,664*	*204,103*	*195,097*	*201,373*	*191,573*	*204,505*
Sugar	2,415	2,624	2,877	2,408	2,442	2,540	2,566	2,712	2,708	2,459
Other food crops (*b*)	7,013	7,274	7,493	7,193	7,447	7,467	7,582	8,188	8,125	8,200
Total food crops (*c*)	193,083	205,015	196,740	206,438	213,553	214,110	205,245	212,273	202,406	215,164

Area under non-food crops (*Thousand acres*

Linseed	2,232	2,515	1,401	1,982	2,116	2,512	3,763	3,125	2,269	2,526
Sesamum (til or jinjili)	3,915	3,908	4,288	4,232	4,740	4,212	4,174	4,164	4,279	4,478
Rape and Mustard	3,503	4,231	3,297	3,887	4,094	3,899	4,225	3,555	4,083	4,144
Groundnut (*c*)	...	...	...	...	...	...	...	394	463	2,377
Other oilseeds	2,851	3,311	3,500	4,004	3,675	3,911	4,333	3,698	3,564	1,808
Total oilseeds	*12,501*	*13,965*	*12,486*	*14,105*	*14,625*	*14,534*	*16,495*	*14,936*	*14,658*	*15,333*
Cotton	13,099	13,771	13,909	12,959	13,172	14,448	14,568	14,138	15,844	15,222
Jute	3,141	3,523	3,943	2,835	2,757	2,829	3,091	3,324	3,136	3,309
Other fibres	652	692	747	723	825	769	689	806	915	976
Indigo	401	449	406	286	295	282	274	227	169	146
Opium	654	615	538	416	374	383	220	197	170	179
Coffee	99	96	99	97	94	93	95	92	86	87
Tea	508	505	513	520	526	533	544	558	572	584
Tobacco	1,018	1,009	974	954	1,013	1,068	999	965	1,002	1,056
Fodder crops	3,934	4,548	4,908	4,628	4,749	4,882	4,978	5,770	5,910	6,363
Other non-food crops (*d*)	1,871	1,875	1,721	1,750	1,465	1,477	1,333	1,600	1,651	1,752
Total non-food crops (*e*)	37,878	41,048	40,244	39,273	39,895	41,298	43,286	42,613	44,113	45,007

Land Revenue assessment and Transfers of property in land

Total revenue from land excluding cesses (Rs. 1,000)		29,90,81	30,31,31	29,94,08	31,18,71	31,39,00	31,71,95	31,82,09	32,57,57	33,30,83	33,47,44
Land transferred—											
By order of court	(1,000 acres)	588	693	548	694	665	601	643	629	422	450
By private contract or gift	„ „	4,679	4,356	4,477	6,446	5,419	4,926	5,174	5,046	4,760	4,415

(*a*) Excluding areas for which no returns were available
(*b*) Condiments and spices, fruits and vegetables, and miscellaneous food crops
(*c*) Figures for years prior to 1912-13 are included under "other oilseeds"
(*d*) Cinchona, Indian hemp, other dyes, other drugs and narcotics, and miscellaneous non-food crops
(*e*) The total of food crops and non-food crops shown here does not agree with the total cropped area shown in Summary Table No. 4 for reasons stated in footnotes (*c*) and (*d*) to that table (page 5)

Summary Tables—*continued*

No. 2—AREA CULTIVATED AND UNCULTIVATED IN 1914-15 IN EACH PROVINCE

Provinces	Total Area according to Survey	Deduct Feudatory and Tributary States	Net area		Cultivated		Uncultivated		Forest
			According to Survey	According to village papers	Net area actually cropped	Current fallows	Culturable waste other than fallow	Not available for cultivation	
	Acres	Acres	Acres	Acres	Acres	Acres	Acres	Acres	Acres
Bengal	53,931,504	3,451,520	50,479,984	50,479,984	25,208,100	4,571,373	5,215,064	11,227,341	4,258,106
Madras	97,838,703	6,791,993	91,046,710	89,491,135	34,691,788	8,475,872	10,920,365	22,361,612	13,041,498
Bombay . Presidency	85,614,838	36,970,880	48,643,958	48,643,958	25,711,156	7,293,459	1,343,183	6,706,685	7,589,475
Bombay . Sind	33,961,084	3,872,000	30,089,084	30,089,084	4,500,259	4,883,712	6,322,458	13,589,615	793,040
United Provinces . Agra	57,342,219	4,345,232	52,996,987	52,779,066	26,877,284	1,915,506	7,556,865	7,701,673	8,727,738
United Provinces . Oudh	15,306,720	...	15,306,720	15,476,771	9,290,013	514,362	2,854,123	2,205,420	612,853
Bihar and Orissa	71,534,893	18,334,720	53,200,173	53,200,173	26,027,300	4,372,226	8,011,424	10,056,447	4,732,776
Punjab	86,367,319	24,511,384	61,855,935	60,879,962	26,582,244	2,048,797	16,833,284	12,443,418	2,972,219
Burma . Upper	57,178,361	3,375,130	53,803,231	53,803,231	5,122,285	4,201,273	10,566,992	21,341,023	12,571,658
Burma . Lower	55,077,547	...	55,077,547	55,077,547	9,240,719	646,701	14,632,528	23,400,580	7,157,019
Central Provinces	72,552,216	19,960,343	52,591,873	52,594,149	18,091,368	2,337,829	13,399,071	4,058,028	14,707,853
Berar	11,374,477	...	11,374,477	11,374,477	7,020,807	1,123,011	140,472	948,581	2,141,606
Assam	39,275,494	7,969,920	31,305,574	31,305,574	5,888,870	2,698,496	14,422,466	5,511,393	2,784,349
North-West Frontier Province	8,578,517	140,800	8,437,717	8,572,732	2,622,902	324,367	2,633,977	2,624,391	367,095
Ajmer-Merwara	1,770,921	...	1,770,921	1,770,921	374,235	304,129	149,020	846,755	96,782
Delhi	367,660	...	367,660	367,660	215,995	14,888	60,365	69,160	7,252
Coorg	1,012,260	...	1,012,260	1,012,260	138,691	171,114	10,490	334,225	357,740
Manpur Pargana	31,346	...	31,346	31,346	7,116	316	7,360	870	15,684
TOTAL	749,116,079	129,723,922	619,392,157	616,950,030	227,611,132	45,897,431	115,079,507	145,427,217	82,934,743

No. 3—AREA UNDER IRRIGATION IN 1914-15 IN EACH PROVINCE

Provinces	Area Irrigated						Crops Irrigated*			
	By canals. Government	By canals. Private	By tanks	By wells	Other sources	Total area irrigated	Wheat	Other cereals and pulses	Miscellaneous food crops	Non-food crops
	Acres	Acres	Acres	Acres	Acres	Acres	Acres	Acres	Acres	Acres
Bengal	107,045	161,432	990,258	16,385	1,048,739	2,323,859	19,755	1,431,132	783,126	308,790
Madras	3,444,227	235,319	3,622,529	1,572,205	865,274	9,739,554	4,825	9,611,112	1,236,654	429,469
Bombay . Presidency	177,802	19,250	135,070	516,421	99,719	948,262	187,096	530,011	162,130	168,021
Bombay . Sind	3,193,994	90,497	...	23,850	379,437	3,687,778	567,556	2,627,192	55,263	853,136
United Provinces . Agra	2,614,728	30,702	63,286	4,254,211	1,325,197	8,288,124	2,723,940	4,433,871	202,360	1,661,522
United Provinces . Oudh	...	...	...	1,999,419	820,566	2,819,985	1,313,294	1,322,792	66,807	252,893
Bihar and Orissa	994,496	606,194	1,309,281	633,066	1,058,635	4,601,672	374,442	3,449,096	543,218	168,329
Punjab	7,593,025	528,996	8,246	3,218,451	151,508	11,495,226	4,576,068	2,874,165	454,592	3,884,760
Burma . Upper	473,649	195,848	194,828	13,346	121,091	998,762	19	990,061	36,875	33
Burma . Lower	297	20,376	2,799	2,472	108,342	134,286	...	121,109	13,374	2
Central Provinces	17,779	5,365	581,807	84,459	31,721	720,631	37,689	618,226	60,265	4,451
Berar	...	...	427	32,176	727	33,330	9,253	758	20,951	2,368
Assam	978	134,826	...	...	211,711	347,515	20	332,733	14,097	665
North-West Frontier Province	245,983	467,844	...	97,469	86,939	898,235	286,215	441,615	52,057	122,725
Ajmer-Merwara	...	...	33,911	84,216	99	118,226	8,387	69,654	16,301	32,440
Delhi	21,209	...	328	13,006	...	34,543	10,246	5,599	11,153	7,545
Coorg	2,243	...	1,555	...	...	3,798	...	3,798	...	...
Manpur Pargana	...	...	...	139	...	139	103	35	1	...
TOTAL	18,887,455	2,496,649	6,943,825	12,556,291	6,309,705	47,193,925	10,118,908	28,862,959	3,729,224	7,897,149

*Includes the area irrigated at both harvests

Summary Tables—*continued*

No. 4—AREAS UNDER DIFFERENT CROPS

Provinces	Rice	Wheat	Barley	Jawar or cholum (great millet)	Bajra or cumbu (spiked millet)	Ragi or marua (millet)	Maize	Gram (pulse)	Other food grains and pulses
	Acres	Acres	Acres	Acres	Acres	Acres	Acres	Acres	Acres
Bengal	20,449,900	134,100	94,600	2,300	6,100	11,600	95,500	182,400	1,352,600
Madras	10,875,909	18,272	2,990	5,101,660	3,482,064	2,432,370	153,855	134,474	8,188,526
Bombay—Presidency	1,901,086	1,570,322	26,032	6,663,824	5,238,701	654,366	156,420	504,920	2,810,339
Bombay—Sind	1,108,148	665,856	31,190	638,483	1,089,611	846	1,461	110,607	296,424
United Provinces—Agra	4,603,411	5,221,433	3,467,225	2,055,577	2,266,936	166,052	1,453,110	4,069,594	4,549,598
United Provinces—Oudh	2,196,225	2,137,603	1,160,562	357,018	502,879	59,274	926,278	1,273,264	2,374,701
Bihar and Orissa	15,948,100	1,253,700	1,303,000	104,100	73,200	887,700	1,515,100	1,361,200	4,672,800
Punjab	794,277	9,915,507	1,308,474	1,275,649	2,737,932	17,452	1,046,701	5,193,292	1,674,865
Burma—Upper	2,190,123	30,137	...	498,417	172,157	...	149,526	45,445	94,885
Burma—Lower	8,404,320	...	...	13	5	...	21,121	2,276	5
Central Provinces	4,893,481	2,915,639	11,295	2,007,343	38,804	15,694	154,739	1,018,474	1,468,101
Berar	25,677	349,580	62	2,292,071	100,084	14	1,321	142,728	643,066
Assam	4,752,840	2	25	...	...	1,920	18,683	(a)	92,037
North-West Frontier Province	43,099	1,182,806	421,893	120,418	239,472	...	418,838	203,268	132,140
Ajmer-Merwara	235	18,627	62,909	76,911	38,973	60	71,480	21,471	27,148
Delhi	77	36,306	14,526	26,751	54,636	...	2,650	100,304	32,834
Coorg	81,895	...	...	...	...	3,440	...	229	1,413
Manpur Pargana	79	1,440	...	2,863	7	...	946	544	107
TOTAL	77,668,882	25,451,330	7,904,783	21,223,398	16,041,561	4,250,788	6,187,729	14,364,490	31,411,589

Provinces	Cotton	Jute	Other fibres	Total fibres	Indigo	Other dyes	Opium	Tea	Coffee
	Acres	Acres	Acres	Acres	Acres	Acres	Acres	Acres	Acres
Bengal	68,100	2,872,600	42,400	2,983,100	1,300	...	...	159,100	...
Madras	2,087,442	...	338,622	2,426,064	71,683	2,774	...	27,060	44,085
Bombay—Presidency	4,329,194	...	161,907	4,491,101	59	438,032	...	21	52
Bombay—Sind	328,197	...	627	328,824	1,342	691	...	...	...
United Provinces—Agra	1,439,152	...	135,388	1,574,540	11,668	461	91,912	8,084	...
United Provinces—Oudh	92,980	...	35,694	128,674	632	38	84,579	...	...
Bihar and Orissa	70,300	331,000	30,700	432,000	38,500	9,200	...	2,200	...
Punjab	1,687,763	...	52,080	1,739,843	20,193	4,042	1,891	9,850	...
Burma—Upper	261,742	...	201	261,943	383	...	200	1,785	75
Burma—Lower	31,371	...	521	31,892	...	...	...	...	4
Central Provinces	1,491,784	...	120,558	1,612,342	14	47	...	...	...
Berar	3,180,264	...	55,462	3,235,726	4	...	...	...	...
Assam	32,818	105,118	261	138,197	...	...	...	376,179	1
North-West Frontier Province	60,764	...	884	61,648	11	39	...	...	...
Ajmer-Merwara	53,816	...	30	53,846	3	...	...	...	...
Delhi	5,378	...	586	5,964	...	...	...	...	...
Coorg	3	...	155	158	...	...	...	100	42,495
Manpur Pargana	719	...	66	785	...	...	...	...	...
TOTAL	15,221,787	3,308,718	976,142	19,506,647	145,792	455,324	178,582	584,379	86,712

(a) Included under "other food grains and pulses"

CULTIVATED IN 1914-15, IN EACH PROVINCE

Total food grains and pulses	Linseed	Sesamum (til or jinjili)	Rape and mustard	Ground-nut	Other oil-seeds	Total oilseeds	Condiments and spices	Sugar-cane	Sugar—other	Provinces
Acres	Acres	Acres	Acres	Acres	Acres	Acres	Acres	Acres	Acres	
22,329,100	188,700	281,500	1,315,600	...	42,500	1,828,300	169,000	233,400	56,700	Bengal
30,390,120	16,342	861,062	...	1,866,360	644,688	3,388,452	613,332	74,463	73,064	Madras
19,526,010	118,290	262,379	8,107	222,046	320,522	931,344	165,472	56,467	863	Presidency (Bombay)
3,942,626	10	80,857	416,292	26	773	497,958	8,175	3,153	2,124	Sind (Bombay)
27,252,936	175,153	337,115	117,307	2,627	24,281	656,483	86,187	978,891	...	Agra (United Provinces)
10,987,804	79,238	33,607	72,424	4,526	565	190,360	12,312	215,463	...	Oudh (United Provinces)
27,118,900	660,500	209,400	692,400	2,000	284,300	1,848,600	76,400	265,500	200	Bihar and Orissa
23,964,149	49,161	223,347	1,046,540	...	4,518	1,323,566	27,744	366,056	...	Punjab
3,180,690	...	1,139,042	288	265,364	(a)154	1,404,848	58,309	2,854	22,025	Upper (Burma)
8,427,740	...	73,896	3,552	7,952	(a)262	85,662	19,076	12,508	896	Lower (Burma)
15,523,570	1,170,256	843,992	46,783	3,686	414,158	2,478,875	52,005	16,419	...	Central Provinces
3,554,603	51,533	81,742	1,422	2,653	66,868	204,218	21,739	1,004	..	Berar
4,865,507	11,767	8,150	309,810	...	136	329,863	2,633	38,166	...	Assam
2,761,934	31	6,674	113,810	...	132	120,647	3,660	31,740	...	North-West Frontier Province
317,814	1,193	34,710	...	..	2,170	38,073	2,587	181	4	Ajmer-Merwara
268,084	3,155	15	28	...	2,130	5,328	1,221	6,696	...	Delhi
86,977	...	335	11	...	8	354	3,577	19	...	Coorg
5,986	103	305	...	...	252	660	...	9	...	Manpur Pargana
204,504,550	2,525,432	4,478,128	4,144,374	2,377,240	1,808,417	15,333,591	1,323,429	2,302,989	155,876	TOTAL

Tobacco	Other drugs and narcotics	Fodder crops	Fruits and vegetables including root crops	Miscellaneous crops		Total area cropped	*Deduct* area cropped more than once	Net area cropped	Provinces
				Food	Non-food				
Acres	Acres	Acres	Acres	Acres	Acres	Acres	Acres	Acres	
322,700	4,200	126,500	786,400	324,600	315,200	29,639,600	4,431,500	25,208,100	Bengal
227,182	60,462	309,404	1,209,227	...	173,172	39,090,544	4,398,756	34,691,788	Madras
88,467	27,898	112,633	620,711	1,930	2,241	26,463,301	752,145	25,711,156	Presidency (Bombay)
9,945	157	16,127	41,919	80	70,423	4,923,544	423,285	4,500,259	Sind (Bombay)
85,159	2,019	1,107,182	346,706	22,814	7,848	(c)32,575,043	5,697,759	26,877,284	Agra (United Provinces)
17,621	1,214	161,883	143,840	2,922	163	11,947,505	2,657,492	9,290,013	Oudh (United Provinces)
105,500	...	39,300	916,800	478,000	315,700	31,646,800	5,619,500	26,027,300	Bihar and Orissa
63,887	1,730	3,899,103	233,213	58,688	1,927	31,715,882	5,133,638	26,582,244	Punjab
32,539	2,744	52,462	611,976	...	5,243	5,638,076	515,791	5,122,285	Upper (Burma)
56,522	39,225	1,937	461,669	...	143,029	9,280,160	39,441	9,240,719	Lower (Burma)
15,935	192	419,822	98,043	2,050	563	20,219,877	2,128,509	18,091,368	Central Provinces
13,318	...	545	14,709	1,373	216	7,047,455	26,648	7,020,807	Berar
9,512	...	117	407,525	(b)	118,308	(d)6,414,008	525,138	5,888,870	Assam
7,314	11	82,615	26,861	44,524	781	3,141,785	518,883	2,622,902	North-West Frontier Province
25	...	1,728	502	9,096	1,791	425,650	51,415	374,235	Ajmer-Merwara
712	...	31,153	4,750	241	262	324,411	108 416	215,995	Delhi
11	237	...	5,761	...	...	139,689	998	138,691	Coorg
...	...	...	8	(b)	20	7,468	352	7,116	Manpur Pargana
1,056,349	140,089	6,362,511	5,930,620	946,318	1,156,887	260,640,798	33,029,666	227,611,132	TOTAL

(a) Includes linseed
(b) Included under non-food crops
(c) Includes 342,153 acres for which details are not available
(d) „ 128,000 „ „ „ „ „

Summary Tables—*continued.*

No. 5—NUMBER OF LIVE-STOCK, PLOUGHS, AND CARTS IN EACH PROVINCE

Province and year of enumeration	Bulls and bullocks	Cows	Buffaloes		Young stock (calves and buffalo calves)	Sheep	Goats	Horses and ponies	Mules	Donkeys	Camels	Ploughs	Carts
			Bull	Cow									
1	2	3	4	5	6	7	8	9	10	11	12	13	14
Bengal (1912-13)	8,902,404	7,095,696	668,656	274,000	8,383,168	(a)	(a)	(a)	(a)	(a)	(a)	(a)	(a)
Madras (1914-15)	6,748,684	5,381,525	1,370,540	2,380,846	5,878,807	10,765,543	7,426,828	49,339	1,161	138,123	...	4,291,300	998,302
Bombay (1909-10) — Presidency	2,726,947	1,589,838	230,388	881,974	2,142,636	1,846,596	2,951,974	113,114	1,269	70,122	848	1,011,620	547,179
Bombay (1909-10) — Sind	598,495	716,700	6,687	281,629	501,839	424,283	1,074,208	83,577	1,110	104,942	115,842	275,416	48,426
United Provinces (1914-15) — Agra	7,264,501	4,712,893	532,904	2,790,138	6,920,566	2,077,209	6,302,641	368,019	15,939	246,680	17,601	3,476,569	684,019
United Provinces (1914-15) — Oudh	3,349,139	2,140,721	301,164	1,046,280	2,682,523	717,396	3,578,970	147,678	1,316	43,864	4,520	1,634,346	175,365
Bihar and Orissa (1913-14)	6,526,950	5,822,992	783,064	1,500,404	5,485,818	1,168,452	5,407,587	168,441	480	34,194	226	3,224,282	457,916
Punjab (1913-14)	4,589,061	3,669,089	562,601	2,627,082	4,041,250	4,676,899	4,431,837	427,515	34,001	701,820	308,679	2,313,511	294,992
Burma (1914-15) — Upper	1,072,060	1,014,115	106,818	127,409	841,458	31,933	118,252	69,885	1,063	10	...	170,521	346,920
Burma (1914-15) — Lower	994,856	525,655	274,986	280,752	643,770	2,396	80,441	25,846	10	9	...	455,496	303,514
Central Provinces (1914-15)	3,285,157	2,677,880	504,015	622,506	2,633,539	290,242	1,132,860	115,778	789	19,657	148	1,310,225	680,678
Berar (1914-15)	792,192	596,086	21,001	233,765	491,096	150,013	468,256	30,063	95	19,225	186	140,202	209,805
Assam (1914-15)	1,167,136	975,340	160,298	187,022	1,086,380	11,650	509,742	14,982	10	12	...	593,625	39,383
North-West Frontier Province (1913-14)	437,319	357,768	14,400	160,615	300,958	604,004	543,308	30,936	13,958	118,760	47,522	226,427	5,128
Ajmer-Merwara (1914-15)	104,075	134,754	9,328	41,167	61,622	239,596	184,425	3,106	...	6,916	1,281	43,221	12,072
Delhi (1914-15)	37,978	32,777	675	21,188	55,013	9,504	22,129	4,879	...	(c) 7,717	348	15,626	8,102
Coorg (1914-15)	45,556	35,644	12,727	6,950	33,147	110	3,929	189	6	96	...	34,309	979
Manpur Pargana (1914-15)	2,200	1,800	100	1,000	1,200	10	1,100	32	...	(c)58	...	798	358
TOTAL (b)	48,644,710	37,481,273	5,560,352	13,464,727	42,184,790	23,015,836	33,338,487	1,653,379	71,207	1,512,205	497,201	19,217,494	4,813,138

(a) Figures not available
(b) Figures in columns 7 to 14 exclude Bengal
(c) Includes mules

Summary Tables—*continued.*

No. 6—NUMBER OF TRANSFERS OF PROPERTY IN LAND AND AREA TRANSFERRED IN 1914-15 IN EACH PROVINCE

Province and nature of Tenure	Number of Transfers		Area Transferred	
	By order of Court	By private contract or gift	By order of Court	By private contract or gift
	No	No	Acres	Acres
*Bengal**				
Madras†				
Bombay—				
Proprietors . . revenue-paying	715	89,944	6,554	584,418
Proprietors . . wholly or partially revenue-free . .	78	12,128	331	57,801
Sind—				
Proprietors . . revenue-paying	46	10,306	318	130,107
Proprietors . . wholly or partially revenue-free . .	3	411	30	6,098
United Provinces—				
Agra—				
Proprietors . . revenue-paying	6,227	52,941	144,471	583,685
Proprietors . . wholly or partially revenue-free . .	183	1,576	3,673	16,168
Oudh—				
Proprietors . . revenue-paying	3,400	26,969	51,747	218,998
Proprietors . . wholly or partially revenue-free . .	17	91	426	217
Bihar and Orissa—				
Proprietors . . revenue-paying	608	11,375	56,100	219,756
Proprietors . . wholly or partially revenue-free . .	38	4,312	545	8,031
Tenants who have statutory (or otherwise recognised) powers of transfer	3,997	326,673	27,962	538,802
Punjab—				
Superior ownership and talukdari	...	1,817	...	45,663
Ownership	2,981	151,099	25,000	446,700
Right of occupancy	...	17,777	...	37,933
Upper Burma—				
Proprietors . . revenue-paying	356	37,907	2,727	157,650
Proprietors . . wholly or partially revenue-free . .	4	16	(*a*)	1
Lower Burma—				
Proprietors . . revenue-paying	885	48,659	11,169	511,715
Proprietors . . wholly or partially revenue-free . .	...	...	...	...
Central Provinces—				
Proprietors . . revenue-paying	427	2,831	101,071	477,892
Proprietors . . wholly or partially revenue-free . .	4	21	756	8,537
Tenants who have statutory (or otherwise recognised) powers of transfer	258	3,750	3,280	20,263
Berar—				
Proprietors . . revenue-paying	253	13,495	4,875	124,497
Proprietors . . wholly or partially revenue-free . .	...	2	...	1,155
Assam—				
Proprietors . . revenue-paying	395	18,573	2,513	23,628
Proprietors . . wholly or partially revenue-free . .	7	290	113	19,040
Tenants who have statutory (or otherwise recognised) powers of transfer	...	...	...	...
North-West Frontier Province—				
Superior ownership and talukdari	(*b*)	85	79	7,562
Ownership	464	46,846	1,972	125,854
Right of occupancy	17	5,154	55	11,172
Ajmer-Merwara—				
Proprietors . . revenue-paying	2	7,261	39	17,014
Proprietors . . wholly or partially revenue-free . .	...	1,363	...	4,110
Delhi—				
Ownership	34	1,055	4,093	5,540
Right of occupancy	12	107	23	191
Coorg—				
Proprietors . . revenue-paying	42	715	264	4,621
Proprietors . . wholly or partially revenue-free . .	10	25	67	116
TOTAL .	21,463	895,574	450,253	4,414,935

* No information available
† Table discontinued from 1913-14
(*a*) Less than one acre
(*b*) Not stated

Summary Tables—*continued.*

No. 7—AREA ASSESSED AND INCIDENCE OF THE LAND REVENUE

Province, nature of tenure, and year of collection of statistics	Total area by survey (less Feudatory States)	Deduct: Area not fully assessed	Deduct: Area for which the figures required for this table are not available	Balance, that is, fully assessed area for which figures are available: Total	Balance, that is, fully assessed area for which figures are available: Cultivated	Total revenue from land (excluding cesses)	Population of total area by survey (less feudatories)
1	2	3(*a*)	3(*b*)	4(*a*)	4(*b*)	5	6
	Acres	Acres	Acres	Acres	Acres	*R*	No.
Bengal (1912-13)—							
Zamindari (permanently settled)	39,210,956	1,726,132	421,604	37,063,220	21,550,805	2,25,07,394	44,588,115
Zamindari (temporarily settled)	11,269,028	4,741,721	2,475,881	4,051,423	2,453,994	46,12,151 *3,47,153	
Madras (1913-14)—							
Raiyatwari	61,285,412	33,971,165	702,495	26,611,752	21,361,635	5,92,99,328	29,468,100
Zamindari	25,391,615	13,941,980	2,122,294	9,327,341	7,174,349	66,45,204	9,472,905
Whole inám villages	4,460,379	4,460,379	...	...	...	13,49,223	2,464,399
Bombay (1911-12)—							
Raiyatwari	44,875,749	9,098,643	13,530,644	22,246,462	15,113,571	3,09,28,277	15,133,597
Zamindari and village communities (temporarily settled)	3,753,604	156,554	1,063,786	2,533,264	1,457,108		
Sind (1911-12)—							
Raiyatwari	30,257,376	7,266,759	19,807,345	3,183,272	2,850,150	90,90,516	3,513,435
United Provinces (1911-12)—							
Agra—							
Zamindari and village communities (temporarily settled)	46,750,869	2,715,596	7,428,295	36,606,978	23,039,519	4,33,19,768	29,528,447
Zamindari (permanently settled)	6,276,836	187,701	1,098,677	4,990,458	2,986,120	45,91,082	4,865,549
Oudh—							
Zamindari and village communities (temporarily settled)	14,042,156	322,119	287,002	13,433,035	8,570,137	1,69,49,530	12,059,447
Zamindari (permanently settled)	1,264,564	420,241	...	844,323	629,956	9,07,845	736,326
Bihar and Orissa (1911-12)—							
Zamindari (permanently settled)	41,452,033	1,766,340	95,080	39,590,613	21,224,941	1,07,21,671	34,490,084
Zamindari (temporarily settled)	11,760,399	5,408,026	845,480	5,506,893	3,686,564	42,69,383 *7,21,540	
Punjab (1914-15)—							
Zamindari (temporarily settled)	61,855,935	1,961,131	13,257,056	46,637,748	25,728,644	3,94,94,991	19,548,100
Upper Burma (1914-15)—							
Raiyatwari	53,803,231	2,964	40,434,557	13,365,710	4,545,080	1,53,69,291	4,112,228
Lower Burma (1914-15)—							
Raiyatwari	55,077,547	183,794	45,149,451	9,744,302	8,929,549	3,24,42,155	6,465,258
Central Provinces (1914-15)—							
Raiyatwari	1,864,850	...	...	1,864,850	668,641		
Zamindari (temporarily settled)	40,451,667	13,579,182	...	26,872,485	14,528,474	1,08,73,836	10,872,772
Government Forests	10,277,632	10,277,632	...	...			
Berar (1914-15)—							
Raiyatwari	9,232,871	1,731,452	...	7,501,419	6,334,682	86,28,570	3,067,153
Government Forests	2,141,606	2,141,606	...	...	...		
Assam (1914-15)—							
Raiyatwari	25,829,673	22,687,017	...	3,142,656	2,813,992	66,80,954	6,713,635
Zamindari (temporarily settled)	1,545,515	1,513,892	...	31,623	3,355	7,37,604	
Zamindari (permanently settled)	3,930,386	175	...	3,930,211	317,642	3,76,610	
North-West Frontier Province (1914-15)—							
Zamindari (temporarily settled)	8,437,717	1,013,077	369,093	7,055,547	2,557,493	27,36,819	2,255,073
Ajmer-Merwara (1910-11)—							
Zamindari and village communities (temporarily settled)	797,226	...	...	797,226	191,564	2,46,170	501,395
Zamindari (permanently settled)	973,695	154,321	...	819,374	131,034	1,18,897	
Delhi (1914-15)—							
Zamindari (temporarily settled)	367,660	6,095	...	361,565	324,233	3,97,930	413,025
Coorg (1912-13)—							
Raiyatwari	1,012,260	862,694	...	149,566	(*a*)	3,64,604	174,976
Manpur Pargana (1914-15)—							
Raiyatwari	31,346	...	21,176	10,170	7,116	15,691	6,609
Total	619,681,793	142,298,388	149,109,919	328,273,486	199,180,348	33,47,44,187	240,450,628

* Miscellaneous revenue

(*a*) Figures not available

See explanations given in footnotes to Table V on pages 278—289

ASSESSMENT ON THE AREA AND POPULATION IN EACH PROVINCE

Total revenue from land per head of population (Columns 5 and 6)	Land revenue assessed on fully assessed area	Incidence of land revenue on fully assessed area per acre (Columns 4 and 8)		Population of fully assessed area	Land revenue assessment per head of population of fully assessed area	Province, nature of tenure, and year of collection of statistics
		For total area	For cultivated area			
7	8	9	10	11	12	13
₹ a. p.	₹	₹ a. p.	₹ a. p.	No.	₹ a. p.	
						Bengal (1912-13)—
— 9 10	2,13,77,484	— 9 3	— 15 10	40,285,444	— 10 11	Zamindari (permanently settled)
	44,95,673	1 1 9	1 13 4			Zamindari (temporarily settled)
						Madras (1913-14)—
2 — 2	5,45,99,991	2 — 10	2 8 11	29,468,100	1 13 8	Raiyatwari
— 11 3	60,53,330	— 10 5	— 13 6	9,472,905	— 10 3	Zamindari
— 8 9	...	...	...	...	...	Whole inám villages
						Bombay (1911-12)—
2 — 8	2,47,78,372	1 1 10	1 10 3	12,510,389	2 8 4	Raiyatwari
	12,60,378	— 8 —	— 13 10	1,136,859	1 4 3	Zamindari and village communities (temporarily settled)
2 9 5	84,70,690	2 10 7	2 15 7	(a)	(a)	*Sind (1911-12)*— Raiyatwari
						United Provinces (1911-12)—
						Agra—
1 7 6	4,26,67,020	1 2 8	1 13 8	27,608,202	1 8 9	Zamindari and village communities (temporarily settled)
— 15 1	45,77,168	— 14 8	1 8 6	4,342,022	1 — 10	Zamindari (permanently settled)
						Oudh—
1 6 6	1,70,74,632	1 4 4	1 15 11	11,528,262	1 7 8	Zamindari and village communities (temporarily settled)
1 3 9	6,88,797	— 13 1	1 1 6	531,150	1 4 9	Zamindari (permanently settled)
						Bihar and Orissa (1911-12)—
— 7 3	1,05,70,637	— 4 3	— 7 11	29,524,838	— 7 10	Zamindari (permanently settled)
	39,60,676	— 11 6	1 1 2			Zamindari (temporarily settled)
2 — 4	3,82,26,323	— 13 1	1 7 9	(a)	(a)	*Punjab (1914-15)*— Zamindari (temporarily settled)
3 11 11	84,95,960	— 10 2	1 13 11	3,908,319	2 2 9	*Upper Burma (1914-15)*— Raiyatwari
5 — 4	2,57,05,188	2 10 2	2 14 1	(a)	(a)	*Lower Burma (1914-15)* Raiyatwari
						Central Provinces (1914-15)—
1 0 0	4,12,271	— 3 6	— 9 10	8,867,714	1 1 11	Raiyatwari
	95,33,658	— 5 8	— 10 6			Zamindari (temporarily settled)
	...	...	...			Government Forests
						Berar (1914-15)—
2 13 —	83,17,278	1 1 9	1 5 —	2,825,440	2 15 1	Raiyatwari
						Government Forests
	60,86,750	1 14 11				*Assam (1914-15)*— Raiyatwari
1 2 8	44,332	1 6 5	(a)	(a)	(a)	Zamindari (temporarily settled)
	3,76,610	— 1 6				Zamindari (permanently settled)
1 3 5	25,35,400	— 5 9	— 15 10	(a)	(a)	*North-West Frontier Province (1914-15)*— Zamindari (temporarily settled)
						Ajmer-Merwara (1910-11)—
— 11 8	2,46,170	— 4 11	1 4 7	501,395	— 11 8	Zamindari and village communities (temporarily settled)
	1,18,897	— 2 4	— 14 6			Zamindari (permanently settled)
— 15 5	3,82,905	1 — 11	1 2 11	413,025	— 14 10	*Delhi (1914-15)* — Zamindari (temporarily settled)
2 1 4	2,62,468	1 12 1	(a)	(a)	(a)	*Coorg (1912-13)*— Raiyatwari
2 6 —	15,691	1 8 8	2 3 3	6,325	2 7 9	*Manpur Pargana (1914-15)*— Raiyatwari
1 6 3	30,13,34,749	— 14 8	1 8 3	...	...	Total

(a) Figures not available

See explanations given in footnotes to Table V on pages 278—289

Summary Tables—*concluded*

No. 8—COMPARATIVE STATEMENT SHOWING ACREAGE UNDER CERTAIN CROPS IN VARIOUS COUNTRIES OF THE WORLD IN 1915

Countries	Rice	Wheat	Barley	Maize	Cotton
	Acres	Acres	Acres	Acres	Acres
India*	80,049,000	32,641,000	8,843,000	7,617,000	24,692,000
Algeria	...	3,208,000	2,702,000	...	...
Argentina	...	15,465,000	418,000	10,381,000	...
Australia	...	11,799,000	...	...	...
Canada	...	12,981,000	1,509,000	253,000	...
Denmark	...	164,000	643,000	...	...
Egypt	(a)331,000	1,581,000	462,000	1,907,000	1,231,000
France(b)	...	14,136,000	1,658,000	766,000	...
Hungary	...	(c)8,201,000	(c)2,795,000	6,192,900	...
Italy	356,000	12,497,000	608,000	3,885,000	...
Japan	7,559,000	1,249,000	3,237,000	144,000	56,000
Luxemburg	...	29,000	3,000	...	...
Netherlands	...	160,000	63,000	...	...
New Zealand	...	229,000	18,000	5,000	...
Roumania	...	4,703,000	(d)120,000	5,204,000	...
Russia-European	...	64,592,000	28,416,000	4,035,000	...
Russia-Asiatic (10 Governments only)	...	14,526,000	162,000	17,000	...
Spain	99,000	10,033,000	3,785,000	1,151,000	...
Switzerland	...	113,000	16,000	3,000	...
Tunis	...	1,111,000	1,038,000	...	...
United Kingdom(e)	...	2,332,000	1,522,000	...	...
United States of America	803,000	(f) 61,431,000	7,392,000	108,276,000	31,399,000
Uruguay	....	783,000	5,000	787,000	...

(a) Figures for Lower Egypt only
(b) Not including the territory occupied by the enemy
(c) Excluding Croatia-Slavonia
(d) Winter barley only
(e) Excluding the Isle of Man and the Channel Islands
(f) Excluding 4,234,000 acres where the winter wheat crop was destroyed

* Including figures for Native States, namely, 2,380,000 acres for rice, 7,190,000 acres for wheat, 938,000 acres for barley, 1,429,000 acres for maize, and 9,470,000 acres for cotton. The figures for rice, barley, and maize for Native States are, however, not complete, as returns for those crops are not furnished by a number of States.

Note.—The figures for foreign countries have been taken from the Bulletins of Agricultural and Commercial Statistics and Statistical Notes on Cereals published by the International Institute of Agriculture, Rome.

TABLE I—AREA

Table I

No. 9—AREA (IN ACRES) OF EACH PROVINCE IN BRITISH INDIA

Province	Area according to professional survey	Deduct		Net area by professional survey	Corresponding area in village papers
		Feudatory and Tributary States	Area for which no returns exist		
1	2	3	4	5	6
Bengal					
1910-11	53,097,964	3,451,520	.....	49,646,444	49,646,444
1911-12	53,097,964	3,451,520	.....	49,646,444	49,646,444
1912-13	(a)53,931,504	3,451,520	.....	50,479,984	50,479,984
1913-14	53,931,504	3,451,520	.....	50,479,984	50,479,984
1914-15	53,931,504	3,451,520	.....	50,479,984	50,479,984
Madras					
1910-11	97,449,934	6,378,899	.....	91,071,035	88,713,200
1911-12	97,452,663	6,378,899	.....	91,073,764	89,072,612
1912-13	97,446,741	6,378,899	.....	91,067,842	89,542,520
1913-14	97,516,305	6,378,899	.....	91,137,406	89,556,266
1914-15	97,838,703	6,791,993	.....	91,046,710	89,491,135
Bombay					
1910-11	85,610,135	36,989,440	.....	48,620,695	48,620,695
1911-12	85,618,793	36,989,440	.....	48,629,353	48,629,353
1912-13	85,620,515	36,979,200	.....	48,641,315	48,641,315
1913-14	85,614,611	36,970,880	.....	48,643,731	48,643,731
1914-15	85,614,838	36,970,880	.....	48,643,958	48,643,958
Sind					
1910-11	34,121,981	3,872,000	.....	30,249,981	30,249,981
1911-12	34,129,376	3,872,000	.....	30,257,376	30,257,376
1912-13	34,143,132	3,872,000	.....	30,271,132	30,271,132
1913-14	34,150,264	3,872,000	.....	30,278,264	30,278,264
1914-15	33,961,084	3,872,000	.....	30,089,084	30,089,084
Agra					
1910-11	57,372,937	4,345,232	.....	53,027,705	52,800,904
1911-12	57,372,937	4,345,232	.....	53,027,705	52,799,610
1912-13	57,372,937	4,345,232	.....	53,027,705	52,803,615
1913-14	57,372,937	4,345,232	.....	53,027,705	52,821,663
1914-15	57,342,219	4,345,232	.....	52,996,987	52,779,066
Oudh					
1910-11					15,471,810
1911-12					15,476,229
1912-13	15,306,720	.....	.....	15,306,720	15,480,479
1913-14					15,477,896
1914-15					15,476,771

(a) Increase due to adoption of the latest census figures

Column 2.—The professional survey is that carried out by the Survey of India in Northern India, and by the corresponding departments in the Southern Presidencies. The provincial areas in this column exclude Native States in direct political relations with the Government of India, but include Feudatory or Tributary States politically controlled by Local Governments, with the exception of the Shan States in Burma and the Tribal areas in the North-West Frontier Province.

Column 3.—In this column is entered the area of any Feudatory or Tributary States included in column 2.

Column 4.—Prior to 1908-09 this column showed the entire area (exclusive of Native States) for which the statistics required for Tables II and III were not forthcoming in whole or in part. This area comprised chiefly estates held in permanent settlement or on privileged tenure, which were not surveyed or which possessed no agency for the annual collection of agricultural statistics. But arrangements have since been made to prepare statistics, for the whole of this area, based either on regular returns or on estimates as has been found practicable. There is therefore no longer any unreturned area to be shown in this column.

Columns 5 and 6.—Column 5 is a check on the accuracy of column 6. In the latter "village papers" mean "the papers prepared by the village accountants." The village papers do not in several provinces relate to the whole area included in column 5; for instance, the village returns sometimes do not include the forest areas. There are also tracts in many provinces for which no village papers exist and for which estimates have to be made to complete the statistics. In all such cases, column 6 must be taken to be the total area corrected by the village papers in respect of the areas for which such papers exist. The areas of provinces and districts, which are calculated from village papers, are necessarily somewhat different from those given by the Survey Department, (*a*) because, while the survey area of a district or province is calculated in block, the area by village papers represents the added total of field and village areas; and (*b*) because the system followed as regards the inclusion or exclusion of areas covered by water, buildings, roads, and railroads, is not uniform in the two sets of returns. In provinces where no village papers exist, the figures in column 5 have been repeated in column 6. In that case they represent the area of which the details are stated in columns 2 to 6 of Table II.

Table I—*continued*

No. 9—AREA (IN ACRES) OF EACH PROVINCE IN BRITISH INDIA—*continued*

Province	Area according to professional survey	Deduct		Net area by professional survey	Corresponding area in village papers
		Feudatory and Tributary States	Area for which no returns exist		
1	2	3	4	5	6
Bihar and Orissa					
1910-11	71,507,696	18,334,720	.....	53,172,976	53,172,976
1911-12	71,507,696	18,334,720	.....	53,172,976	53,172,976
1912-13	71,418,217	18,334,720	.....	53,083,497	53,083,497
1913-14	71,501,533	18,334,720	.....	53,166,813	53,166,813
1914-15	71,534,893	18,334,720	.....	53,200,173	53,200,173
Punjab					
1910-11	86,726,737	24,511,382	.....	62,215,355	61,223,743
1911-12	86,726,737	24,511,382	.....	62,215,355	61,255,052
1912-13	86,367,319	24,511,384	.....	61,855,935	60,887,559
1913-14	86,367,319	24,511,384	.....	61,855,935	60,880,888
1914-15	86,367,319	24,511,384	.....	61,855,935	60,879,962
Upper Burma					
1910-11	57,802,617	3,997,722	.....	53,804,895	53,804,895
1911-12	57,802,617	3,997,722	.....	53,804,895	53,804,895
1912-13	57,802,617	3,997,722	.....	53,804,895	53,804,895
1913-14	57,800,953	3,997,722	.....	53,803,231	53,803,231
1914-15	57,178,361	3,375,130	.....	53,803,231	53,803,231
Lower Burma					
1910-11	54,988,200	.....	.....	54,988,200	54,988,200
1911-12	54,994,247	.....	.....	54,994,247	54,994,247
1912-13	54,909,711	.....	.....	54,909,711	54,909,711
1913-14	55,077,569	.....	.....	55,077,569	55,077,569
1914-15	55,077,547	.....	.....	55,077,547	55,077,547
Central Provinces					
1910-11	72,552,216	19,960,343	.....	52,591,873	52,958,372
1911-12	72,552,216	19,960,343	.....	52,591,873	52,945,610
1912-13	72,552,216	19,960,343	.....	52,591,873	52,764,428
1913-14	72,552,216	19,960,343	.....	52,591,873	52,597,954
1914-15	72,552,216	19,960,343	.....	52,591,873	52,594,149
Berar					
1910-11	11,327,443	.....	.....	11,327,443	11,371,943
1911-12	11,327,431	.....	.....	11,327,431	11,371,931
1912-13	11,328,700	.....	.....	11,328,700	11,373,801
1913-14	11,329,013	.....	.....	11,329,013	11,374,327
1914-15	11,374,477	.....	.....	11,374,477	11,374,477

See explanations given in footnotes (page 12)

Table I—*continued*

No. 9—AREA (IN ACRES) OF EACH PROVINCE IN BRITISH INDIA—*concluded*

Province	Area according to professional survey	Deduct		Net area by professional survey	Corresponding area in village papers
		Feudatory and Tributary States	Area for which no returns exist		
1	2	3	4	5	6
Assam					
1910-11	39,275,494	7,969,920	.....	31,305,574	31,305,574
1911-12	39,275,494	7,969,920	.....	31,305,574	31,305,574
1912-13	39,275,494	7,969,920	.....	31,305,574	31,305,574
1913-14	39,275,494	7,969,920	.....	31,305,574	31,305,574
1914-15	39,275,494	7,969,920	.....	31,305,574	31,305,574
North-West Frontier Province					
1910-11	8,578,439	140,800	.....	8,437,639	8,574,087
1911-12	8,578,462	140,800	.....	8,437,662	8,574,452
1912-13	8,578,499	140,800	.....	8,437,699	8,574,667
1913-14	8,578,508	140,800	.....	8,437,708	8,573,653
1914-15	8,578,517	140,800	.....	8,437,717	8,572,732
Ajmer-Merwara					
1910-11	1,770,921	.....	.....	1,770,921	1,770,921
1911-12	1,770,921	.....	.....	1,770,921	1,770,921
1912-13	1,770,921	.....	.....	1,770,921	1,770,921
1913-14	1,770,921	.....	.....	1,770,921	1,770,921
1914-15	1,770,921	.....	.....	1,770,921	1,770,921
Delhi (*a*)					
1913-14	338,317	.....	.....	338,317	338,317
1914-15	367,660	.....	.....	367,660	367,660
Coorg					
1910-11					
1911-12					
1912-13	1,012,260	.....	.....	1,012,260	1,012,260
1913-14					
1914-15					
Pargana Manpur (Central India)					
1910-11	31,383	.....	.....	31,383	31,383
1911-12	31,382	.....	.....	31,382	31,382
1912-13 (*b*)	31,382	.....	.....	31,382	31,382
1913-14	31,382	.....	.....	31,382	31,382
1914-15	31,346	.....	.....	31,346	31,346
Total					
1910-11	748,533,077	129,951,978	.....	618,581,099	615,717,388
1911-12	748,557,916	129,951,978	.....	618,605,938	616,120,924
1912-13	748,868,885	129,941,740	.....	618,927,145	616,737,740
1913-14	749,527,826	129,933,420	.....	619,594,406	617,190,693
1914-15	749,116,079	129,723,922	.....	619,392,157	616,950,030

See explanations given in footnotes (page 12)

(*a*) Created in 1912 out of the Punjab. No returns were prepared for 1912-13

(*b*) There is no record of area according to professional survey. The area stated is that of the whole pargana including jagir and inam villages as given in the settlement records

Table I—*continued*

No. 10—AREA (IN ACRES) OF EACH DISTRICT IN BENGAL

District	Area according to professional survey	Deduct		Net area by professional survey	Corresponding area in village papers
		Feudatory and Tributary States	Area for which no returns exist		
1	2	3	4	5	6
Bardwan					
1910-11	1,721,990	.....	.....	1,721,990	1,721,990
1911-12					
1912-13					
1913-14	1,722,240	.....	.....	1,722,240	1,722,240
1914-15					
Bankura					
1910-11					
1911-12					
1912-13	1,677,440	.....	.....	1,677,440	1,677,440
1913-14					
1914-15					
Birbhum					
1910-11					
1911-12					
1912-13	1,121,280	.....	.....	1,121,280	1,121,280
1913-14					
1914-15					
Midnapur					
1910-11					
1911-12					
1912-13	3,319,040	.....	.....	3,319,040	3,319,040
1913-14					
1914-15					
Hooghly					
1910-11	762,704	.....	.....	762,704	762,704
1911-12					
1912-13					
1913-14	760,320	.....	.....	760,320	760,320
1914-15					
Howrah					
1910-11					
1911-12					
1912-13	326,400	.....	.....	326,400	326,400
1913-14					
1914-15					
24-Parganas					
1910-11	3,100,533	.....	.....	3,100,533	3,100,533
1911-12					
1912-13					
1913-14	3,100,160	.....	.....	3,100,160	3,100,160
1914-15					
Khulna					
1910-11	3,049,016	.....	.....	3,049,016	3,049,016
1911-12					
1912-13	3,182,704	.....	.....	3,182,704	3,182,704
1913-14					
1914-15	3,179,624	.....	.....	3,179,624	3,179,624
Nadia					
1910-11	1,784,991	.....	.....	1,784,991	1,784,991
1911-12					
1912-13					
1913-14	1,785,600	.....	.....	1,785,600	1,785,600
1914-15					
Jessore					
1910-11	1,872,153	.....	.....	1,872,153	1,872,153
1911-12					
1912-13	1,872,000	.....	.....	1,872,000	1,872,000
1913-14					
1914-15	1,861,253	.....	.....	1,861,253	1,861,253
Murshidabad					
1910-11					
1911-12					
1912-13	1,371,520	.....	.....	1,371,520	1,371,520
1913-14					
1914-15					

Note.—(1) The variations in the figures for 1912-13 for certain districts are due to adoption of the latest census figures. The area cadastrally surveyed up to 1914-15 comprises 18,755,874 acres or about 42 per cent of the total area of the province (exclusive of Native States). The figures for the remaining area of the province are based more or less on estimates

(2) For explanations of all material changes in area according to professional survey, in this as well as in the succeeding sections of Table I, reference is invited to the table stating changes made in boundaries, Appendix P.

Table I—*continued*

No. 10—AREA (IN ACRES) OF EACH DISTRICT IN BENGAL—*continued*

District	Area according to professional survey	Deduct		Net area by professional survey	Corresponding area in village papers
		Feudatory and Tributary States	Area for which no returns exist		
1	2	3	4	5	6
Malda					
1910-11	1,212,801	.....	.....	1,212,801	1,212,801
1911-12					
1912-13	1,215,360	.....	.....	1,215,360	1,215,360
1913-14					
1914-15					
Dinajpur					
1910-11	2,525,440	.....	.....	2,525,440	2,525,440
1911-12					
1912-13					
1913-14					
1914-15					
Rajshahi					
1910-11	1,659,520	.....	.....	1,659,520	1,659,520
1911-12					
1912-13	1,675,520	.....	.....	1,675,520	1,675,520
1913-14					
1914-15					
Rangpur					
1910-11	2,226,511	.....	.....	2,226,511	2,226,511
1911-12					
1912-13	2,226,560	.....	.....	2,226,560	2,226,560
1913-14					
1914-15					
Bogra					
1910-11	869,760	.....	.....	869,760	869,760
1911-12					
1912-13					
1913-14					
1914-15					
Pabna					
1910-11	1,179,888	.....	.....	1,179,888	1,179,888
1911-12					
1912-13	1,184,640	.....	.....	1,184,640	1,184,640
1913-14					
1914-15					
Jalpaiguri					
1910-11	1,893,737	.....	.....	1,893,737	1,893,737
1911-12					
1912-13	1,868,160	.....	.....	1,868,160	1,868,160
1913-14					
1914-15					
Darjeeling					
1910-11	744,956	.....	.....	744,956	744,956
1911-12					
1912-13	744,960	.....	.....	744,960	744,960
1913-14					
1914-15					
Dacca					
1910-11	1,780,480	.....	.....	1,780,480	1,780,480
1911-12					
1912-13	1,777,280	.....	.....	1,777,280	1,777,280
1913-14					
1914-15	1,777,687	.....	.....	1,777,687	1,777,687
Faridpur					
1910-11	1,459,840	.....	.....	1,459,840	1,459,840
1911-12					
1912-13	1,654,628	.....	.....	1,654,628	1,654,628
1913-14					
1914-15	1,668,455	.....	.....	1,668,455	1,668,455

See explanations given in the footnotes (page 15)

Table I—*continued*

No. 10—AREA (IN ACRES) OF EACH DISTRICT IN BENGAL—*concluded*

District	Area according to professional survey	Deduct		Net area by professional survey	Corresponding area in village papers
		Feudatory and Tributary States	Area for which no returns exist		
1	2	3	4	5	6
Backerganj					
1910-11	2,389,436	.....	.....	2,389,436	2,389,436
1911-12					
1912-13	2,952,787	.....	.....	2,952,787	2,952,787
1913-14					
1914-15					
Maimensingh					
1910-11	4,062,352	.....	.....	4,062,352	4,062,352
1911-12					
1912-13	3,999,360	.....	.....	3,999,360	3,999,360
1913-14	3,998,953	.....	.....	3,998,953	3,998,953
1914-15					
Tippera					
1910-11	1,599,360	.....	.....	1,599,360	1,599,360
1911-12					
1912-13					
1913-14					
1914-15					
Noakhali					
1910-11	1,052,084	.....	.....	1,052,084	1,052,084
1911-12					
1912-13	1,064,265	.....	.....	1,064,265	1,064,265
1913-14					
1914-15					
Chittagong					
1910-11	1,594,892	.....	.....	1,594,892	1,594,892
1911-12					
1912-13	1,594,880	.....	.....	1,594,880	1,594,880
1913-14					
1914-15					
Chittagong Hill Tracts					
1910-11	3,288,320	.....	.....	3,288,320	3,288,320
1911-12					
1912-13					
1913-14					
1914-15					
Feudatory and Tributary States not included in the area of any British district (a).					
1910-11	3,451,520	3,451,520	.....	.....	.....
1911-12					
1912-13					
1913-14					
1914-15					
Total					
1910-11	53,097,964	3,451,520	.....	49,646,444	49,646,444
1911-12	53,097,964	3,451,520	.....	49,646,444	49,646,444
1912-13	53,931,504	3,451,520	.....	50,479,984	50,479,984
1913-14	53,931,504	3,451,520	.....	50,479,984	50,479,984
1914-15	53,931,504	3,451,520	.....	50,479,984	50,479,984

See explanations given in the footnotes (page 15)

(*a*) Cooch Bihar and Hill Tippera States

Table I—*continued*

No. 11—AREA (IN ACRES) OF EACH DISTRICT IN MADRAS

District	Area according to professional survey	Deduct		Net area by professional survey	Corresponding area in village papers
		Feudatory and Tributary States	Area for which no returns exist		
1	2	3	4	5	6
Ganjam					
1910-11	5,362,976	.....	.....	5,362,976	5,362,976
1911-12	5,362,976	.....	.....	5,362,976	5,362,976
1912-13	5,362,976	.....	.....	5,362,976	5,362,976
1913-14	5,417,984	.....	.....	5,417,984	5,417,984
1914-15	5,362,976	.....	.....	5,362,976	5,362,976
Vizagapatam					
1910-11	11,022,477	.....	.....	11,022,478	11,022,477
1911-12	11,022,477	.....	.....	11,022,477	11,022,477
1912-13	11,022,477	.....	.....	11,022,477	11,022,477
1913-14	11,022,477	.....	.....	11,022,477	11,022,477
1914-15	10,999,239	.....	.....	10,999,239	10,999,239
Godávari					
1910-11	3,970,123	.....	.....	3,970,123	3,970,123
1911-12	3,980,698	.....	.....	3,980,698	3,980,698
1912-13	3,980,698	.....	.....	3,980,698	3,980,698
1913-14	3,980,698	.....	.....	3,980,698	3,980,698
1914-15	3,980,698	.....	.....	3,980,698	3,980,698
Kistna					
1910-11	3,780,254	.....	.....	3,780,254	3,390,299
1911-12	3,780,254	.....	.....	3,780,253	3,418,331
1912-13	3,780,254	.....	.....	3,780,254	3,499,693
1913-14	3,780,254	.....	.....	3,780,254	3,460,254
1914-15	3,780,787	.....	.....	3,780,787	3,446,031
Guntur					
1910-11	3,670,687	.....	.....	3,670,687	3,656,570
1911-12	3,670,687	.....	.....	3,670,687	3,663,008
1912-13	3,670,687	.....	.....	3,670,687	3,663,027
1913-14	3,670,687	.....	.....	3,670,687	3,663,027
1914-15	3,670,687	.....	.....	3,670,687	3,663,271
Nellore					
1910-11	5,103,053	.....	.....	5,103,053	4,759,260
1911-12	5,103,053	.....	.....	5,103,053	5,103,053
1912-13	5,103,053	.....	.....	5,103,053	5,103,053
1913-14	5,103,053	.....	.....	5,103,053	5,103,053
1914-15	5,103,053	.....	.....	5,103,053	5,103,053
Karnul					
1910-11	5,015,936	163,904	.....	4,852,032	4,868,178
1911-12	5,015,936	163,904	.....	4,852,032	4,885,585
1912-13	5,015,936	163,904	.....	4,852,032	4,699,447
1913-14	5,015,936	163,904	.....	4,852,032	4,827,311
1914-15	5,015,936	163,904	.....	4,852,032	4,854,006
Bellary					
1910-11	3,757,734	101,395	.....	3,656,339	3,645,939
1911-12	3,757,734	101,395	.....	3,656,339	3,645,939
1912-13	3,757,734	101,395	.....	3,656,339	3,645,939
1913-14	3,757,734	101,395	.....	3,656,339	3,645,939
1914-15	3,757,734	101,395	.....	3,656,339	3,647,522
Anantapur					
1910-11	4,299,968	.....	.....	4,299,968	4,275,810
1911-12	4,299,968	.....	.....	4,299,968	4,275,912
1912-13	4,299,968	.....	.....	4,299,968	4,275,880
1913-14	4,299,968	.....	.....	4,299,968	4,278,851
1914-15	4,299,968	.....	.....	4,299,968	4,278,899

Column 2 states the area as ascertained by the provincial survey department, supplemented, for tracts which have not come under the operations of that department, by areas obtained with the computing scale from the Survey of India atlas sheets of the localities concerned.

Columns 5 and 6.—The statistics for the major portion of the zamindari estates and certain raiyatwari and whole inam villages are based on estimates owing to the absence of adequate agency for the collection of statistics in these tracts. Of the total area (89,491,135 acres) entered in column 6 for 1914-15 (page 20), 66,708,466 are based on actual returns and 22,782,669 on estimates.

Table I—*continued*

No. 11—AREA (IN ACRES) OF EACH DISTRICT IN MADRAS—*continued*

District	Area according to professional survey	Deduct		Net area by professional survey	Corresponding area in village papers
		Feudatory and Tributary States	Area for which no returns exist		
1	2	3	4	5	6
Cuddapah					
1910-11	3,771,968	.....	.....	3,771,968	3,763,220
1911-12	3,771,968	.....	.....	3,771,968	3,763,220
1912-13	3,771,968	.....	.....	3,771,968	3,763,220
1913-14	3,771,968	.....	.....	3,771,968	3,763,220
1914-15	3,771,968	.....	.....	3,771,968	3,763,220
Chittoor					
1910-11	3,631,792	.....	.....	3,631,792	3,633,539
1911-12	3,631,782	.....	.....	3,631,782	3,631,782
1912-13	3,631,782	.....	.....	3,631,782	3,652,748
1913-14	3,622,484	.....	.....	3,622,484	3,622,484
1914-15	3,609,498	.....	.....	3,609,498	3,609,498
North Arcot					
1910-11	3,148,915	.....	.....	3,148,915	3,148,915
1911-12	3,148,915	.....	.....	3,148,915	3,148,915
1912-13	3,148,915	.....	.....	3,148,915	3,148,915
1913-14	3,170,931	.....	.....	3,170,931	3,170,934
1914-15	3,170,931	.....	.....	3,170,931	3,170,934
Chingleput					
1910-11	1,965,283	.....	.....	1,965,283	1,927,532
1911-12	1,965,283	.....	.....	1,965,283	1,927,545
1912-13	1,965,354	.....	.....	1,965,354	1,924,117
1913-14	1,965,354	.....	.....	1,965,354	1,924,117
1914-15	1,965,354	.....	.....	1,965,354	1,924,117
Madras					
1910-11	17,210	.....	.....	17,210	17,210
1911-12	17,210	.....	.....	17,210	17,210
1912-13	17,210	.....	.....	17,210	17,210
1913-14	17,210	.....	.....	17,210	17,210
1914-15	17,210	.....	.....	17,210	17,210
South Arcot					
1910-11	2,693,229	.....	.....	2,693,229	2,693,229
1911-12	2,693,229	.....	.....	2,693,229	2,693,300
1912-13	2,693,229	.....	.....	2,693,229	2,693,300
1913-14	2,693,229	.....	.....	2,693,229	2,693,300
1914-15	2,693,229	.....	.....	2,693,229	2,693,301
Salem					
1910-11	4,031,872	.....	.....	4,031,872	4,031,872
1911-12	4,031,872	.....	.....	4,031,872	4,031,872
1912-13	4,031,872	.....	.....	4,031,872	4,031,872
1913-14	4,031,872	.....	.....	4,031,872	4,031,872
1914-15	4,031,872	.....	.....	4,031,872	4,031,872
Coimbatore					
1910-11	4,603,677	.....	.....	4,603,677	4,650,806
1911-12	4,603,677	.....	.....	4,603,677	4,656,362
1912-13	4,603,677	.....	.....	4,603,677	4,660,524
1913-14	4,605,510	.....	.....	4,605,510	4,606,731
1914-15	4,605,510	.....	.....	4,605,510	4,615,143
Trichinopoly					
1910-11	3,862,521	704,000	.....	3,158,521	3,158,521
1911-12	3,862,806	704,000	.....	3,158,806	3,158,806
1912-13	3,862,522	704,000	.....	3,158,522	3,157,972
1913-14	3,862,519	704,000	.....	3,158,519	3,161,470
1914-15	3,912,813	754,291	.....	3,158,522	3,167,635

See explanations given in the footnotes (page 18)

Table I—*continued*

No. 11—AREA (IN ACRES) OF EACH DISTRICT IN MADRAS—*concluded*

District	Area according to professional survey	Deduct		Net area by professional survey	Corresponding area in village papers
		Feudatory and Tributary States	Area for which no returns exist		
1	2	3	4	5	6
Tanjore					
1910-11	2,375,388	.....	.....	2,375,388	2,389,367
1911-12	2,385,261	.....	.....	2,385,261	2,389,386
1912-13	2,385,267	.....	.....	2,385,267	2,389,386
1913-14	2,385,267	.....	.....	2,385,267	2,389,388
1914-15	2,385,267	.....	.....	2,385,267	2,389,388
Madura					
1910-11	3,146,860	.....	.....	3,146,860	3,123,645
1911-12	3,146,860	.....	.....	3,146,860	3,146,831
1912-13	3,146,860	.....	.....	3,146,860	3,147,236
1913-14	3,146,861	.....	.....	3,146,861	3,141,761
1914-15	3,136,602	.....	.....	3,136,602	3,135,126
Ramnad					
1910-11	3,093,453	.....	.....	3,095,453	1,606,515
1911-12	3,093,453	.....	.....	3,093,453	1,533,652
1912-13	3,087,731	.....	.....	3,087,731	2,074,315
1913-14	3,087,731	.....	.....	3,087,731	2,044,310
1914-15	3,097,990	.....	.....	3,097,990	2,050,160
Tinnevelly					
1910-11	2,786,631	.....	.....	2,786,631	2,683,725
1911-12	2,768,704	.....	.....	2,768,704	2,682,354
1912-13	2,768,704	.....	.....	2,768,704	2,695,097
1913-14	2,768,704	.....	.....	2,768,704	2,656,450
1914-15	2,768,704	.....	.....	2,768,704	2,654,368
Nilgiris					
1910-11	646,061	.....	.....	646,061	651,206
1911-12	646,061	.....	.....	646,061	651,212
1912-13	646,061	.....	.....	646,061	651,212
1913-14	646,061	.....	.....	646,061	651,212
1914-15	646,061	.....	.....	646,061	651,255
Malabar					
1910-11	3,708,410	.....	.....	3,708,410	3,708,410
1911-12	3,708,410	.....	.....	3,708,410	3,708,410
1912-13	3,708,410	.....	.....	3,708,410	3,708,410
1913-14	3,708,416	.....	.....	3,708,416	3,708,416
1914-15	3,708,416	.....	.....	3,708,416	3,708,416
Anjengo					
1910-11	375	.....	.....	375	375
1911-12	375	.....	.....	375	375
1912-13	375	.....	.....	375	375
1913-14	375	.....	.....	375	375
1914-15	375	.....	.....	375	375
South Canara					
1910-11	2,573,481	.....	.....	2,573,481	2,573,481
1911-12	2,573,414	.....	.....	2,573,414	2,573,414
1912-13	2,573,421	.....	.....	2,573,421	2,573,421
1913-14	2,573,422	.....	.....	2,573,422	2,573,422
1914-15	2,573,422	.....	.....	2,573,422	2,573,422
Feudatory and Tributary States not included in the area of any British district (a)					
1910-11	5,409,600	5,409,600	.....	.....	.....
1911-12	5,409,600	5,409,600	.....	.....	.....
1912-13	5,409,600	5,409,600	.....	.....	.....
1913-14	5,409,600	5,409,600	.....	.....	.....
1914-15	5,772,403	5,772,403	.....	.....	.....
Total					
1910-11	97,449,934	6,378,899	.....	91,071,035	88,713,200
1911-12	97,452,663	6,378,899	.....	91,073,764	89,072,612
1912-13	97,446,741	6,378,899	.....	91,067,842	89,542,520
1913-14	97,516,305	6,378,899	.....	91,137,406	89,556,266
1914-15	97,838,703	6,791,993	.....	91,046,710	89,491,135

See explanations given in the footnotes (page 18)

(*a*) Travancore and Cochin

Table I—*continued*

No. 12—AREA (IN ACRES) OF EACH DISTRICT IN BOMBAY

District	Area according to professional survey	Deduct		Net area by professional survey	Corresponding area in village papers
		Feudatory and Tributary States	Area for which no returns exist		
1	2	3	4	5	6
Ahmadabad					
1910-11	2,447,592	.....	.....	2,447,592	2,447,592
1911-12	2,447,723	.....	.....	2,447,723	2,447,723
1912-13	2,454,894	.....	.....	2,454,894	2,454,894
1913-14	2,455,427	.....	.....	2,455,427	2,455,427
1914-15	2,452,221	.....	.....	2,452,221	2,452,221
Kaira					
1910-11	1,245,564	224,000	.....	1,021,564	1,021,564
1911-12	1,245,573	224,000	.....	1,021,573	1,021,573
1912-13	1,245,598	224,000	.....	1,021,598	1,021,598
1913-14	1,245,614	224,000	.....	1,021,614	1,021,614
1914-15	1,245,599	224,000	.....	1,021,599	1,021,599
Panch Mahâls					
1910-11	1,028,137	.....	.....	1,028,137	1,028,137
1911-12	1,027,050	.....	.....	1,027,050	1,027,050
1912-13	1,027,638	.....	.....	1,027,638	1,027,638
1913-14	1,027,604	.....	.....	1,027,604	1,027,604
1914-15	1,027,607	.....	.....	1,027,607	1,027,607
Broach					
1910-11	939,202	.....	.....	939,202	939,202
1911-12	939,201	.....	.....	939,201	939,201
1912-13	939,268	.....	.....	939,268	939,268
1913-14	939,302	.....	.....	939,302	939,302
1914-15	940,196	.....	.....	940,196	940,196
Surat					
1910-11	2,310,714	1,254,400	.....	1,056,314	1,056,314
1911-12	2,310,712	1,254,400	.....	1,056,312	1,056,312
1912-13	2,315,207	1,258,880	.....	1,056,327	1,056,327
1913-14	2,315,516	1,258,880	.....	1,056,636	1,056,366
1914-15	2,316,979	1,258,880	.....	1,058,099	1,058,099
West Khandesh					
1910-11	4,097,033	616,320	.....	3,480,713	3,480,713
1911-12	4,097,088	616,320	.....	3,480,768	3,480,768
1912-13	4,097,078	616,320	.....	3,480,758	3,480,758
1913-14	4,097,475	616,320	.....	3,480,155	3,480,155
1914-15	4,096,479	616,320	.....	3,480,159	3,480,159
East Khandesh					
1910-11	2,912,240	.....	.....	2,912,240	2,912,240
1911-12	2,912,669	.....	.....	2,911,669	2,911,669
1912-13	2,912,169	.....	.....	2,912,169	2,912,169
1913-14	2,912,190	.....	.....	2,912,190	2,912,190
1914-15	2,911,179	.....	.....	2,911,179	2,911,179
Nâsik					
1910-11	3,993,184	230,400	.....	3,762,784	3,762,784
1911-12	3,994,826	230,400	.....	3,764,426	3,764,426
1912-13	3,994,797	230,400	.....	3,764,397	3,764,397
1913-14	3,994,745	230,400	.....	3,764,345	3,764,345
1914-15	3,994,754	230,400	.....	3,764,354	3,764,354
Ahmadnagar					
1910-11	4,232,301	.....	.....	4,232,301	4,232,301
1911-12	4,234,571	.....	.....	4,234,571	4,234,571
1912-13	4,236,600	.....	.....	4,236,600	4,236,600
1913-14	4,238,994	.....	.....	4,238,994	4,238,994
1914-15	4,239,007	.....	.....	4,239,007	4,239,007
Poona					
1910-11	4,025,935	592,000	.....	3,433,935	3,433,935
1911-12	4,026,004	592,000	.....	3,434,004	3,434,004
1912-13	4,026,112	592,000	.....	3,434,112	3,434,112
1913-14	4,026,094	592,000	.....	3,434,094	3,434,094
1914-15	4,026,176	592,000	.....	3,434,176	3,434,176
Sholapur					
1910-11	3,234,382	318,720	.....	2,915,662	2,915,662
1911-12	3,234,383	318,720	.....	2,915,663	2,915,663
1912-13	3,234,468	318,720	.....	2,915,748	2,915,748
1913-14	3,234,595	318,720	.....	2,915,875	2,915,875
1914-15	3,234,652	318,720	.....	2,915,932	2,915,932

Column 2 states the area as returned by the provincial revenue survey and settlement department, supplemented in the case of Native States by the returns of the topographical survey.

Columns 5 and 6.—The figures of column 5 are repeated in column 6, because the areas in village papers are derived from the revenue survey records. The figures for all unsurveyed villages are based on estimates. Of the total area (48,643,958 acres) entered in columns 5 and 6 for 1914-15 (page 22), 44,520,201 acres are based on actual returns and 4,123,757 acres on estimates.

Table I—*continued*

No. 12—AREA (IN ACRES) OF EACH DISTRICT IN BOMBAY—*continued*

District	Area according to professional survey	Deduct		Net area by professional survey	Corresponding area in village papers
		Feudatory and Tributary States	Area for which no returns exist		
1	2	3	4	5	6
Satara					
1910-11	3,658,253	574,720	.....	3,083,533	3,083,533
1911-12	3,664,211	574,720	.....	3,089,491	3,089,491
1912-13	3,664,622	574,720	.....	3,089,902	3,089,902
1913-14	3,664,123	574,720	.....	3,089,403	3,089,403
1914-15	3,664,558	574,720	.....	3,089,838	3,089,838
Belgaum					
1910-11	2,952,396	.....	.....	2,952,396	2,952,396
1911-12	2,952,393	.....	.....	2,952,393	2,952,393
1912-13	2,950,990	.....	.....	2,950,990	2,950,990
1913-14	2,950,994	.....	.....	2,950,994	2,950,994
1914-15	2,950,998	.....	.....	2,950,998	2,950,998
Bijápur					
1910-11	4,279,917	627,200	.....	3,652,717	3,652,717
1911-12	4,279,924	627,200	.....	3,652,724	3,652,724
1912-13	4,279,929	627,200	.....	3,652,729	3,652,729
1913-14	4,279,988	627,200	.....	3,652,788	3,652,788
1914-15	4,279,985	627,200	.....	3,652,785	3,652,785
Dharwar					
1910-11	2,991,634	44,800	.....	2,946,834	2,946,834
1911-12	2,991,634	44,800	.....	2,946,834	2,946,834
1912-13	2,992,945	44,800	.....	2,948,145	2,948,145
1913-14	2,992,952	44,800	.....	2,948,152	2,948,152
1914-15	2,992,992	44,800	.....	2,948,192	2,948,192
Tanna					
1910-11	2,486,978	198,400	.....	2,288,578	2,288,578
1911-12	2,486,919	198,400	.....	2,288,519	2,288,519
1912-13	2,487,536	198,400	.....	2,289,136	2,289,136
1913-14	2,487,562	198,400	.....	2,289,162	2,289,162
1914-15	2,487,522	198,400	.....	2,289,122	2,289,122
Kolába					
1910-11	1,629,112	241,280	.....	1,387,832	1,387,832
1911-12	1,629,112	241,280	.....	1,387,832	1,387,832
1912-13	1,595,192	207,360	.....	1,387,832	1,387,832
1913-14	1,595,209	207,360	.....	1,387,849	1,387,849
1914-15	1,595,198	207,360	.....	1,387,838	1,387,838
Ratnágiri					
1910-11	2,553,182	.....	.....	2,553,182	2,553,182
1911-12	2,553,214	.....	.....	2,553,214	2,553,214
1912-13	2,553,341	.....	.....	2,553,341	2,553,341
1913-14	2,553,383	.....	.....	2,553,383	2,553,383
1914-15	2,554,876	.....	.....	2,554,876	2,554,876
Kánara					
1910-11	2,525,179	.....	.....	2,525,179	2,525,179
1911-12	2,525,386	.....	.....	2,525,386	2,525,386
1912-13	2,525,731	.....	.....	2,525,731	2,525,731
1913-14	2,525,764	.....	.....	2,525,764	2,525,764
1914-15	2,525,780	.....	.....	2,525,780	2,525,780
Feudatory and Tributary States not included in the area of any British district (a)					
1910-11	32,067,200	32,067,200	.....	.....	.....
1911-12	32,067,200	32,067,200	.....	.....	.....
1912-13	32,086,400	32,086,400	.....	.....	.....
1913-14	32,078,080	32,078,080	.....	.....	.....
1914-15	32,078,080	32,078,080	.....	.....	.....
Total					
1910-11	85,610,135	36,989,440	.....	48,620,695	48,620,695
1911-12	85,618,793	36,989,440	.....	48,629,353	48,629,353
1912-13	85,620,515	36,979,200	.....	48,641,315	48,641,315
1913-14	85,614,611	36,970,880	.....	48,643,731	48,643,731
1914-15	85,614,838	36,970,880	.....	48,643,958	48,643,958

(*a*) Gujarat States (excluding Baroda) and some other States which are not included in the areas of British districts

Table I—*continued*

No. 13—AREA (IN ACRES) OF EACH DISTRICT IN SIND

District	Area according to professional survey	Deduct		Net area by professional survey	Corresponding area in village papers
		Feudatory and Tributary States	Area for which no returns exist		
1	2	3	4	5	6
Karáchi					
1910-11	7,720,128	.....	.....	7,720,128	7,720,128
1911-12	7,721,414	.....	.....	7,721,414	7,721,414
1912-13	7,722,443	.....	.....	7,722,443	7,722,443
1913-14	7,725,883	.....	.....	7,725,883	7,725,883
1914-15	7,512,851	.....	.....	7,512,851	7,512,851
Hyderabad					
1910-11	5,141,780	.....	.....	5,141,780	5,141,780
1911-12	5,141,770	.....	.....	5,141,770	5,141,770
1912-13	2,827,059	.....	.....	2,827,059	2,827,059
1913-14	2,827,193	.....	.....	2,827,193	2,827,193
1914-15	2,827,250	.....	.....	2,827,250	2,827,250
Sukkur					
1910-11	7,446,238	3,872,000	.....	3,574,238	3,574,238
1911-12	7,449,618	3,872,000	.....	3,577,618	3,577,618
1912-13	7,455,387	3,872,000	.....	3,583,387	3,583,387
1913-14	7,452,574	3,872,000	.....	3,580,574	3,580,574
1914-15	7,454,689	3,872,000	.....	3,582,689	3,582,689
Larkana					
1910-11	3,233,948	.....	.....	3,233,948	3,233,948
1911-12	3,234,691	.....	.....	3,234,691	3,234,691
1912-13	3,234,439	.....	.....	3,234,439	3,234,439
1913-14	3,235,316	.....	.....	3,235,316	3,235,316
1914-15	3,235,358	.....	.....	3,235,358	3,235,358
Upper Sind Frontier					
1910-11	1,691,892	.....	.....	1,691,892	1,691,892
1911-12	1,693,854	.....	.....	1,693,854	1,693,854
1912-13	1,692,403	.....	.....	1,692,403	1,692,403
1913-14	1,693,220	.....	.....	1,693,220	1,693,220
1914-15	1,715,369	.....	.....	1,715,369	1,715,369
Thar and Párkar					
1910-11	8,887,995	.....	.....	8,887,995	8,887,995
1911-12	8,888,029	.....	.....	8,888,029	8,888,029
1912-13	8,727,693	.....	.....	8,727,693	8,727,693
1913-14	8,727,623	.....	.....	8,727,623	8,727,623
1914-15	8,727,537	.....	.....	8,727,537	8,727,557
Nawabshah (*a*)					
1912-13	2,483,708	.....	.....	2,483,708	2,483,708
1913-14	2,488,455	.....	.....	2,488,455	2,488,455
1914-15	2,488,030	.....	.....	2,488,030	2,488,030
Total					
1910-11	34,121,981	3,872,000	.....	30,249,981	30,249,981
1911-12	34,129,376	3,872,000	.....	30,257,376	30,257,376
1912-13	34,143,132	3,872,000	.....	30,271,132	30,271,132
1913-14	34,150,264	3,872,000	.....	30,278,264	30,278,264
1914-15	33,916,084	3,872,000	.....	30,089,084	30,089,084

(*a*) Constructed in 1912-13 out of the Hyderabad and Thar and Parkar districts

Column 2 states the area as returned by the provincial revenue survey and settlement department, supplemented in the case of Native States by the returns of the topographical survey. The revenue survey being incomplete in Sind, the exact area is not known: the column states the area of surveyed tracts *plus* the estimated area of unsurveyed tracts

Columns 5 and 6.—The figures of column 5 are repeated in column 6, because the areas in village papers are derived from the revenue survey records. The figures for all unsurveyed villages are based on estimates. Of the total area (30,089,084 acres) entered in these columns for 1914-15, 29,964 176 acres are based on actual returns and 124,908 acres on estimates

Table I—*continued*

No. 14—AREA (IN ACRES) OF EACH DISTRICT IN THE PROVINCE OF AGRA

District	Area according to professional survey	Deduct		Net area by professional survey	Corresponding area in village papers
		Feudatory and Tributary States	Area for which no returns exist		
1	2	3	4	5	6
Dehra-Dún					
1910-11	945,280	.....	.....	945,280	938,613
1911-12					931,234
1912-13					931,235
1913-14					931,236
1914-15					931,236
Saháranpur					
1910-11	1,381,725	.....	.....	1,381,725	1,366,320
1911-12					1,366,334
1912-13					1,366,336
1913-14					1,366,188
1914-15					1,365,739
Muzaffarnagar					
1910-11	1,056,675	.....	.....	1,056,675	1,068,792
1911-12					1,068,952
1912-13					1,068,912
1913-14					1,068,983
1914-15					1,067,877
Meerut					
1910-11	1,508,617	.....	.....	1,508,617	1,499,574
1911-12					1,499,101
1912-13					1,501,156
1913-14					1,498,006
1914-15	1,477,899	.....	.....	1,477,899	1,471,412
Bulandshahr					
1910-11	1,214,080	.....	.....	1,214,080	1,219,940
1911-12					1,221,217
1912-13					1,224,395
1913-14					1,221,993
1914-15					1,225,202
Aligarh					
1910-11	1,244,800	.....	.....	1,244,800	1,246,709
1911-12					1,246,708
1912-13					1,246,700
1913-14					1,246,750
1914-15					1,246,754
Muttra					
1910-11	932,480	.....	.....	932,480	923,456
1911-12					922,579
1912-13					922,760
1913-14					922,930
1914-15					922,773
Agra					
1910-11	1,187,840	.....	.....	1,187,840	1,185,585
1911-12					1,185,781
1912-13					1,185,779
1913-14					1,185,758
1914-15					1,185,643
Farukhabad					
1910-11	1,080,320	.....	.....	1,080,320	1,077,755
1911-12					1,077,669
1912-13					1,077,664
1913-14					1,077,601
1914-15					1,077,106
Mainpuri					
1910-11	1,129,600	.....	.....	1,129,600	1,071,669
1911-12					1,071,670
1912-13					1,071,666
1913-14					1,071,666
1914-15					1,071,678

See explanation given in the footnote (page 27)

Table I—*continued*

No. 14—AREA (IN ACRES) OF EACH DISTRICT IN THE PROVINCE OF AGRA—*continued*

District	Area according to professional survey	Deduct		Net area by professional survey	Corresponding area in village papers
		Feudatory and Tributary States	Area for which no returns exist		
1	2	3	4	5	6
Etáwah					
1910-11	1,077,760	.....	.....	1,077,760	1,080,920
1911-12					1,081,025
1912-13					1,081,025
1913-14					1,080,294
1914-15					1,080,703
Etah					
1910-11	1,086,270	.....	.....	1,086,270	1,106,517
1911-12					1,106,513
1912-13					1,106,446
1913-14					1,106,446
1914-15					1,106,447
Bareli					
1910-11	1,010,560	.....	.....	1,010,560	1,010,126
1911-12					1,010,146
1912-13					1,010,105
1913-14					1,011,085
1914-15					1,010,784
Bijnor					
1910-11	1,195,520	.....	.....	1,195,520	1,145,080
1911-12					1,145,847
1912-13					1,145,773
1913-14					1,147,193
1914-15					1,150,865
Budaun					
1910-11	1,266,370	.....	.....	1,266,370	1,284,543
1911-12					1,284,645
1912-13					1,284,310
1913-14					1,284,533
1914-15					1,283,750
Moradabad					
1910-11	1,478,263	.....	.....	1,478,263	1,471,302
1911-12					1,471,302
1912-13					1,468,905
1913-14					1,472,426
1914-15					1,472,743
Shahjahánpur					
1910-11	1,105,920	.....	.....	1,105,920	1,104,889
1911-12					1,104,548
1912-13					1,104,624
1913-14					1,104,523
1914-15					1,104,274
Pilibít					
1910-11	912,640	.....	.....	912,640	863,985
1911-12					864,181
1912-13					865,231
1913-14					865,200
1914-15					865,490
Cawnpore					
1910-11	1,573,760	.....	.....	1,573,760	1,514,729
1911-12					1,513,821
1912-13					1,516,825
1913-14					1,519,137
1914-15					1,519,463
Fatehpur					
1910-11	1,034,240	.....	.....	1,034,240	1,050,798
1911-12					1,050,798
1912-13					1,050,315
1913-14					1,049,428
1914-15					1,049,239

See explanation given in the footnote (page 27)

Table I—*continued*

No. 14—AREA (IN ACRES) OF EACH DISTRICT IN THE PROVINCE OF AGRA—*continued*

District	Area according to professional survey	Deduct		Net area by professional survey	Corresponding area in village papers
		Feudatory and Tributary States	Area for which no returns exist		
1	2	3	4	5	6
Bánda					
1910-11	2,175,744	169,984	.....	2,005,760	1,926,523
1911-12					1,926,406
1912-13					1,926,593
1913-14					1,927,669
1914-15					1,927,728
Hamírpur					
1910-11	1,751,680	286,720	.....	1,464,960	1,467,151
1911-12					1,467,158
1912-13					1,467,158
1913-14					1,467,161
1914-15					1,467,155
Allahabad					
1910-11	1,804,800	.....	.....	1,804,800	1,823,235
1911-12					1,822,304
1912-13					1,822,440
1913-14					1,825,693
1914-15					1,822,050
Jhánsi					
1910-11	2,291,200	.....	.....	2,291,200	2,326,027
1911-12					2,326,207
1912-13					2,326,022
1913-14					2,326,041
1914-15					2,315,617
Jalaun					
1910-11	990,080	54,528	.....	935,552	941,275
1911-12					941,270
1912-13					941,270
1913-14					941,317
1914-15					951,802
Benares					
1910-11	644,480	.....	.....	644,480	645,265
1911-12					645,265
1912-13					645,265
1913-14					645,448
1914-15					645,421
Mirzapur(a)					
1910-11	2,898,800	.....	.....	2,898,800	2,769,188
1911-12					2,769,161
1912-13					2,769,160
1913-14					2,769,179
1914-15					2,769,182
Jaunpur					
1910-11	992,640	.....	.....	992,640	991,862
1911-12					991,862
1912-13					991,862
1913-14					991,862
1914-15					991,862
Ghazipur					
1910-11	936,960	.....	.....	936,960	890,922
1911-12					890,922
1912-13					890,922
1913-14					890.922
1914-15					890,998

(*a*) See explanation given in the foot note (page 27)

Table I—*continued*

No. 14—AREA (IN ACRES) OF EACH DISTRICT IN THE PROVINCE OF AGRA—*continued*

District	Area according to professional survey	Deduct		Net area by professional survey	Corresponding area in village papers
		Feudatory and Tributary States	Area for which no returns exist		
1	2	3	4	5	6
Bánda					
1910-11	2,175,744	169,984	.....	2,005,760	1,926,523
1911-12					1,926,406
1912-13					1,926,593
1913-14					1,927,669
1914-15					1,927,728
Hamírpur					
1910-11	1,751,680	286,720	.....	1,464,960	1,467,151
1911-12					1,467,158
1912-13					1,467,158
1913-14					1,467,161
1914-15					1,467,155
Allahabad					
1910-11	1,804,800	.....	.....	1,804,800	1,823,235
1911-12					1,822,304
1912-13					1,822,440
1913-14					1,825,693
1914-15					1,822,050
Jhánsi					
1910-11	2,291,200	.....	.....	2,291,200	2,326,027
1911-12					2,326,207
1912-13					2,326,022
1913-14					2,326,041
1914-15					2,315,617
Jalaun					
1910-11	990,080	54,528	.....	935,552	941,275
1911-12					941,270
1912-13					941,270
1913-14					941,317
1914-15					951,802
Benares					
1910-11	644,480	.....	.....	644,480	645,265
1911-12					645,265
1912-13					645,265
1913-14					645,448
1914-15					645,421
Mirzapur(a)					
1910-11	2,898,800	.....	.....	2,898,800	2,769,188
1911-12					2,769,161
1912-13					2,769,160
1913-14					2,769,179
1914-15					2,769,182
Jaunpur					
1910-11	992,640	.....	.....	992,640	991,862
1911-12					991,862
1912-13					991,862
1913-14					991,862
1914-15					991,862
Ghazipur					
1910-11	936,960	.....	.....	936,960	890,922
1911-12					890,922
1912-13					890,922
1913-14					890.922
1914-15					890,998

(*a*) See explanation given in the foot note (page 27)

Table I—*continued*

No. 15—AREA (IN ACRES) OF EACH DISTRICT IN OUDH

District	Area according to professional survey	Deduct		Net area by professional survey	Corresponding area in village papers
		Feudatory and Tributary States	Area for which no returns exist		
1	2	3	4	5	6
Lucknow					
1910-11	625,280	.....	.....	625,280	621,458
1911-12					621,472
1912-13					621,115
1913-14					621,298
1914-15					621,587
Unao					
1910-11	1,111,040	.....	.....	1,111,040	1,142,182
1911-12					1,142,617
1912-13					1,138,042
1913-14					1,137,395
1914-15					1,138,051
Rae-Bareli					
1910-11	1,121,280	.....	.....	1,121,280	1,119,734
1911-12					1,119,727
1912-13					1,119,841
1913-14					1,119,999
1914-15					1,119,990
Sitapur					
1910-11	1,411,840	.....	.....	1,411,840	1,440,398
1911-12					1,440,396
1912-13					1,441,680
1913-14					1,441,804
1914-15					1,441,810
Hardoi					
1910-11	1,463,040	.....	.....	1,463,040	1,491,815
1911-12					1,492,725
1912-13					1,493,315
1913-14					1,493,752
1914-15					1,493,490
Kheri					
1910-11	1,888,640	.....	.....	1,888,640	1,897,085
1911-12					1,897,093
1912-13					1,897,118
1913-14					1,897,122
1914-15					1,896,809
Fyzabad					
1910-11	1,055,360	.....	.....	1,055,360	1,103,195
1911-12					1,103,524
1912-13					1,111,941
1913-14					1,109,153
1914-15					1,099,841
Gonda					
1910-11	1,806,080	.....	.....	1,806,080	1,812,050
1911-12					1,814,878
1912-13					1,815,127
1913-14					1,815,034
1914-15					1,820,248
Bahraich					
1910-11	1,697,280	.....	.....	1,697,280	1,695,852
1911-12					1,695,476
1912-13					1,695,690
1913-14					1,695,718
1914-15					1,695,749
Sultanpur					
1910-11	1,088,640	.....	.....	1,088,640	1,096,847
1911-12					1,096,884
1912-13					1,096,901
1913-14					1,096,936
1914-15					1,096,979
Partábgarh					
1910-11	933,120	.....	.....	933,120	923,545
1911-12					923,628
1912-13					923,603
1913-14					923,600
1914-15					924,150
Barabanki					
1910-11	1,105,120	.....	.....	1,105,120	1,127,649
1911-12					1,127,809
1912-13					1,126,106
1913-14					1,126,085
1914-15					1,128,067
Total					
1910-11	15,306,720	.....	.....	15,306,720	15,471,810
1911-12	15,306,720	.....	.....	15,306,720	15,476,229
1912-13	15,306,720	.....	.....	15,306,720	15,480,479
1913-14	15,306,720	.....	.....	15,306,720	15,477,896
1914-15	15,306,720	.....	.....	15,306,720	15,476,771

Table I—*continued*

No. 16—AREA (IN ACRES) OF EACH DISTRICT IN BIHAR AND ORISSA

District	Area according to professional survey	Deduct		Net area by professional survey	Corresponding area in village papers
		Feudatory and Tributary States	Area for which no returns exist		
1	2	3	4	5	6
Patna					
1910-11	1,328,000	.....	.....	1,328,000	1,328,000
1911-12					
1912-13					
1913-14					
1914-15					
Gaya					
1910-11	3,015,680	.....	.....	3,015,680	3,015,680
1911-12					
1912-13					
1913-14					
1914-15	3,036,112	.....	.....	3,036,112	3,036,112
Shahabad					
1910-11	2,800,948	.....	.....	2,800,948	2,800,948
1911-12	2,800,948	.....	.....	2,800,948	2,800,948
1912-13	2,786,687	.....	.....	2,786,687	2,786,687
1913-14	2,798,720	.....	.....	2,798,720	2,798,720
1914-15	2,798,720	.....	.....	2,798,720	2,798,720
Darbhanga					
1910-11	2,142,690	.....	.....	2,142,690	2,142,690
1911-12					
1912-13					
1913-14					
1914-15					
Muzaffarpur					
1910-11	1,942,400	.....	.....	1,942,400	1,942,400
1911-12					
1912-13					
1913-14	1,942,324	.....	.....	1,942,324	1,942,324
1914-15					
Sáran					
1910-11	1,711,286	.....	.....	1,711,286	1,711,286
1911-12					
1912-13					
1913-14	1,711,234	.....	.....	1,711,234	1,711,234
1914-15					
Champaran					
1910-11	2,259,840	.....	.....	2,259,840	2,259,840
1911-12					
1912-13					
1913-14					
1914-15					

The area cadastrally surveyed is 46,503,166 acres, which is about 87 per cent of the total area of the province (exclusive of Native States). The figures for the remaining area of the province are based more or less on estimates

Table I—*continued*

No. 16—AREA (IN ACRES) OF EACH DISTRICT IN BIHAR AND ORISSA—*continued*

District	Area according to professional survey	Deduct		Net area by professional survey	Corresponding area in village papers
		Feudatory and Tributary States	Area for which no returns exist		
1	2	3	4	5	6
Monghyr					
1910-11	2,510,080	.....	.....	2,510,080	2,510,080
1911-12					
1912-13					
1913-14					
1914-15					
Bhágalpur					
1910-11	2,663,319	.....	.....	2,663,319	2,663,319
1911-12	2,663,319	.....	.....	2,663,319	2,663,319
1912-13	2,661,020	.....	.....	2,661,020	2,661,020
1913-14					
1914-15					
Purnea					
1910-11	3,196,153	.....	.....	3,196,153	3,196,153
1911-12					
1912-13					
1913-14					
1914-15					
Santhal Parganas					
1910-11	3,466,100	.....	.....	3,466,100	3,466,100
1911-12					
1912-13					
1913-14					
1914-15					
Cuttack					
1910-11	2,340,307	.....	.....	2,340,307	2,340,307
1911-12					
1912-13					
1913-14					
1914-15					
Balasore					
1910-11	1,332,621	.....	.....	1,332,621	1,332,621
1911-12					
1912-13					
1913-14					
1914-15					
Angul					
1910-11	1,089,280	.....	.....	1,089,280	1,089,280
1911-12					
1912-13					
1913-14					
1914-15					
Puri					
1910-11	1,599,360	.....	.....	1,599,360	1,599,360
1911-12					
1912-13					
1913-14					
1914-15					

See explanation given in the foot note (page 29)

Table I—*continued*

No. 16—AREA (IN ACRES) OF EACH DISTRICT IN BIHAR AND ORISSA—*concluded*

District	Area according to professional survey	Deduct		Net area by professional survey	Corresponding area in village papers
		Feudatory and Tributary States	Area for which no returns exist		
1	2	3	4	5	6
Sambalpur					
1910-11	2,447,360	.....	.....	2,447,360	2,447,360
1911-12					
1912-13					
1913-14					
1914-15					
Hazáribágh					
1910-11	4,493,440	.....	.....	4,493,440	4,493,440
1911-12					
1912-13	4,401,828	.....	.....	4,401,828	4,401,828
1913-14	4,473,239	.....	.....	4,473,239	4,473,239
1914-15					
Ranchi					
1910-11	4,544,832	.....	.....	4,544,832	4,544,832
1911-12	4,544,832	.....	.....	4,544,832	4,544,832
1912-13	4,546,305	.....	.....	4,546,305	4,546,305
1913-14	4,544,869	.....	.....	4,544,869	4,544,869
1914-15	4,544,869	.....	.....	4,544,869	4,544,869
Palámau					
1910-11	3,144,960	.....	.....	3,144,960	3,144,960
1911-12					
1912-13					
1913-14	3,146,396	.....	.....	3,146,396	3,146,396
1914-15					
Mánbhum					
1910-11	2,654,080	.....	.....	2,654,080	2,654,080
1911-12					
1912-13					
1913-14					
1914-15					
Singhbhum					
1910-11	2,490,240	.....	.....	2,490,240	2,490,240
1911-12					
1912-13	2,507,460	.....	.....	2,507,460	2,507,460
1913-14					
1914-15	2,520,388	.....	.....	2,520,388	2,520,388
Feudatory and Tributary States not included in the area of any British district (a)					
1910-11	18,334,720	18,334,720	.....	.....	.....
1911-12					
1912-13					
1913-14					
1914-15					
Total					
1910-11	71,507,696	18,334,720	.....	53,172,976	53,172,976
1911-12	71,507,696	18,334,720	.....	53,172,976	53,172,976
1912-13	71,418,217	18,334,720	.....	53,083,497	53,083,497
1913-14	71,501,533	18,334,720	.....	53,166,813	53,166,813
1914-15	71,534,893	18,334,720	.....	53,200,173	53,200,173

See explanation given in the foot note (page 29)

(*a*) Tributary States in Orissa and Chota Nagpur

Table I—*continued*

No. 17—AREA (IN ACRES) OF EACH DISTRICT IN THE PUNJAB

District	Area according to professional survey	Deduct		Net area by professional survey	Corresponding area in village papers
		Feudatory and Tributary States	Area for which no returns exist		
1	2	3	4	5	6
Hissar					
1910-11	3,336,195	.....	.....	3,336,195	3,318,864
1911-12					3,318,834
1912-13					3,318,817
1913-14					3,318,783
1914-15					3,318,830
Rohtak					
1910-11	1,150,080	.....	.....	1,150,080	1,150,723
1911-12					1,150,733
1912-13	1,437,429	.....	.....	1,437,429	1,438,096
1913-14					1,439,515
1914-15					1,439,113
Gurgáon					
1910-11	1,269,760	.....	.....	1,269,760	1,258,904
1911-12					1,259,111
1912-13	1,448,593	.....	.....	1,448,593	1,438,380
1913-14					1,441,422
1914-15					1,442,986
Delhi (*a*)					
1910-11	825,600	.....	.....	825,600	803,706
1911-12					804,102
Karnál					
1910-11	2,017,920	.....	.....	2,017,920	1,999,651
1911-12					1,998,593
1912-13					2,002,465
1913-14					1,998,473
1914-15					1,997,395
Ambala					
1910-11	1,184,689	.....	.....	1,184,689	1,198,240
1911-12					1,198,259
1912-13					1,198,350
1913-14					1,198,530
1914-15					1,198,684
Simla					
1910-11	64,600	.....	.....	64,600	68,953
1911-12					68,952
1912-13					68,959
1913-14					68,960
1914-15					68,960
Kángra					
1910-11	6,385,920	.....	.....	6,385,920	6,364,044
1911-12					6,364,246
1912-13					6,356,877
1913-14					6,341,201
1914-15					6,341,162
Hoshiárpur					
1910-11	1,437,998	.....	.....	1,437,998	1,430,651
1911-12					1,430,433
1912-13					1,414,638
1913-14					1,414,789
1914-15					1,414,842
Jalandhar					
1910-11	915,803	.....	.....	915,803	867,619
1911-12					867,612
1912-13					867,593
1913-14					865,617
1914-15					861,296
Ludhiána					
1910-11	929,366	.....	.....	929,366	892,301
1911-12					892,293
1912-13					892,346
1913-14					892,473
1914-15					892,512

Column 6.—Figures for area in river beds in Gurgaon not accounted for in the revenue papers and for high mountainous tracts in Simla and Kangra are based more or less on estimates

(*a*) In 1912-13 a portion of this district was formed into the province of Delhi and the remaining portion was amalgamated with the districts of Rohtak and Gurgaon. For statistics for the new province of Delhi, see Table I, No. 9 (page 14)

Table I—*continued*

No. 17—AREA (IN ACRES) OF EACH DISTRICT IN THE PUNJAB—*continued*

District	Area according to professional survey	Deduct		Net area by professional survey	Corresponding area in village papers
		Feudatory and Tributary States	Area for which no returns exist		
1	2	3	4	5	6
Ferozpur					
1910-11	2,742,778	.....	.....	2,742,778	2,603,874
1911-12					2,601,281
1912-13					2,595,523
1913-14					2,595,179
1914-15					2,595,299
Multan					
1910-11	3,908,738	.....	.....	3,908,738	3,811,174
1911-12					3,811,153
1912-13					3,811,262
1913-14					3,811,214
1914-15					3,811,257
Jhang					
1910-11	4,171,935	.....	.....	4,171,935	2,114,417
1911-12	4,174,499	.....	.....	4,174,499	2,114,663
1912-13	4,290,012	.....	.....	4,290,012	2,114,693
1913-14	4,290,012	.....	.....	4,290,012	2,171,683
1914-15	4,289,501	.....	.....	4,289,501	2,171,717
Lyallpur					
1910-11	(a)	.....	.....	(a)	1,984,138
1911-12					2,037,534
1912-13					2,153,013
1913-14					2,103,396
1914-15					2,104,240
Montgomery					
1910-11	2,975,299	.....	.....	2,975,299	2,882,511
1911-12	2,972,735	.....	.....	2,972,735	2,881,781
1912-13	2,851,264	.....	.....	2,851,264	2,747,675
1913-14	2,851,264	.....	.....	2,851,264	2,747,733
1914-15	2,851,775	.....	.....	2,851,775	2,747,759
Lahore					
1910-11	1,807,267	.....	.....	1,807,267	1,737,843
1911-12	1,807,267	.....	.....	1,807,267	1,737,245
1912-13	1,813,225	.....	.....	1,813,225	1,741,132
1913-14	1,813,225	.....	.....	1,813,225	1,746,774
1914-15	1,813,225	.....	.....	1,813,225	1,750,958
Amritsar					
1910-11	1,024,640	.....	.....	1,024,640	997,538
1911-12					997,944
1912-13					998,068
1913-14					998,067
1914-15					998,066
Gurdáspur					
1910-11	1,208,960	.....	.....	1,208,960	1,169,316
1911-12					1,169,406
1912-13					1,169,237
1913-14					1,169,297
1914-15					1,169,408
Siálkot					
1910-11	1,274,240	.....	.....	1,274,240	1,270,420
1911-12					1,270,647
1912-13					1,270,317
1913-14					1,265,578
1914-15					1,262,391
Gujrát					
1910-11	1,508,488	.....	....	1,508,488	1,442,891
1911-12					1,434,372
1912-13					1,449,240
1913-14	1,512,038	.....	.....	1,512,038	1,454,020
1914-15					1,455,110
Gujránwála					
1910-11	2,612,517	.....	.....	2,612,517	2,491,025
1911-12					2,496,068
1912-13					2,489,065
1913-14					2,492,021
1914-15					2,492,340

(a) Included under Jhang, separate figures not being available

Table I—*continued*

No. 17—AREA (IN ACRES) OF EACH DISTRICT IN THE PUNJAB—*concluded*

District	Area according to professional survey	Deduct		Net area by professional survey	Corresponding area in village papers
		Feudatory and Tributary States	Area for which no returns exist		
1	2	3	4	5	6
Sháhpur					
1910-11	3,066,151	.....	.....	3,066,151	3,074,758
1911-12					3,076,455
1912-13					3,078,235
1913-14	3,062,583	.....	.....	3,062,583	3,072,642
1914-15					3,072,726
Jhelam					
1910-11	1,800,320	.....	.....	1,800,320	1,771,728
1911-12					1,771,666
1912-13					1,771,746
1913-14					1,771,874
1914-15					1,771,927
Rávalpindi					
1910-11	1,286,400	.....	.....	1,286,400	1,328,261
1911-12					1,312,092
1912-13					1,311,935
1913-14					1,312,072
1914-15					1,311,683
Attock					
1910-11	2,575,929	.....	.....	2,575,929	2,701,671
1911-12					2,701,735
1912-13					2,702,110
1913-14	2,575,947	.....	.....	2,575,947	2,702,251
1914-15					2,702,179
Miánwáli					
1910-11	3,452,567	.....	.....	3,452,567	3,445,168
1911-12					3,445,095
1912-13					3,444,987
1913-14					3,444,937
1914-15					3,444,631
Dera Ghazi Khan					
1910-11	3,407,945	.....	.....	3,407,945	3,475,414
1911-12					3,475,536
1912-13					3,475,597
1913-14					3,475,185
1914-15					3,475,190
Muzaffargarh					
1910-11	3,873,248	.....	.....	3,873,248	3,567,940
1911-12					3,567,211
1912-13					3,567,204
1913-14					3,567,202
1914-15					3,567,301
Feudatory and Tributary States not included in the area of any British district (a)					
1910-11	24,511,382	24,511,382	.....	.....	.....
1911-12					
1912-13					
1913-14	24,511,384	24,511,384	.....	.....	.....
1914-15					
Total					
1910-11	86,726,737	24,511,382	.....	62,215,355	61,223,743
1911-12					61,255,052
1912-13					60,887,559
1913-14	86,367,319	24,511,384	.....	61,855,935	60,880,888
1914-15					60,879,962

(*a*) The Phulkian States, the States of the Bahawalpur Agency, the Jalandhar Division States, the Ambala Division States, and the Simla Hill States

Table I—*continued*

No. 18—AREA (IN ACRES) OF EACH DISTRICT IN UPPER BURMA

District	Area according to professional survey	Deduct		Net area by professional survey	Corresponding area in village papers
		Feudatory and Tributary States	Area for which no returns exist		
1	2	3	4	5	6
Mandalay					
1910-11	1,363,859	.....	.....	1,363,859	1,363,859
1911-12					
1912-13					
1913-14					
1914-15					
Bhamo					
1910-11	4,418,240	.....	.....	4,418,240	4,418,240
1911-12					
1912-13					
1913-14					
1914-15					
Myitkyina					
1910-11	7,648,512	622,592	.....	7,025,920	7,025,920
1911-12					
1912-13					
1913-14					
1914-15	7,025,920	.....	.....	7,025,920	7,025,920
Katha					
1910-11	4,480,640	.....	.....	4,480,640	4,480,640
1911-12					
1912-13					
1913-14					
1914-15					
Ruby Mines					
1910-11	3,475,680	2,279,130	.....	1,196,550	1,196,550
1911-12					
1912-13					
1913-14					
1914-15					
Shwebo					
1910-11	3,656,960	.....	.....	3,656,960	3,656,960
1911-12					
1912-13					
1913-14					
1914-15					
Sagaing					
1910-11	1,167,924	.....	.....	1,167,924	1,167,924
1911-12					
1912-13					
1913-14					
1914-15					
Lower Chindwin					
1910-11	2,227,200	.....	.....	2,227,200	2,227,200
1911-12					
1912-13					
1913-14					
1914-15					
Upper Chindwin					
1910-11	7,743,725	1,000,000	.....	6,743,725	6,743,725
1911-12					
1912-13					
1913-14					
1914-15					

Columns 2, 5 and 6.—Where there has been no professional survey of the district, estimates framed in the best manner possible are accepted, subject to revision from time to time as surveys extend. Approximate figures for the Chin Hills and for the Kachin Hills (in the Bhamo, Myitkyina, and Katha districts) have been included from 1906-07 and for the Pakokku Hill Tracts from 1907-08. Of the total area (53,803,231 acres) entered in columns 5 and 6 for 1914-15 for Upper Burma (page 36), 16,855,014 acres are based on actual survey and 36,948,217 acres on estimates

Table I—*continued*

No. 18—AREA (IN ACRES) OF EACH DISTRICT IN UPPER BURMA—*continued*

District	Area according to professional survey	Deduct		Net area by professional survey	Corresponding area in village papers
		Feudatory and Tributary States	Area for which no returns exist		
1	2	3	4	5	6
Pakôkku					
1910-11	3,976,117	.....	.....	3,976,117	3,976,117
1911-12					
1912-13					
1913-14	3,975,103	.....	.....	3,975,103	3,975,103
1914-15	3,976,421	.....	.....	3,976,421	3,976,421
Minbu					
1910-11	2,113,811	.....	.....	2,113,811	2,113,811
1911-12					
1912-13					
1913-14					
1914-15					
Magwe					
1910-11	2,120,738	.....	.....	2,120,738	2,120,738
1911-12					
1912-13					
1913-14					
1914-15					
Kyaukse					
1910-11	815,331	.....	.....	815,331	815,331
1911-12					
1912-13					
1913-14	820,323	.....	.....	820,323	820,323
1914-15					
Meiktila					
1910-11	1,368,678	.....	.....	1,368,678	1,368,678
1911-12					
1912-13					
1913-14	1,435,558	.....	.....	1,435,558	1,435,558
1914-15					
Yaméthin					
1910-11	2,724,965	96,000	.....	2,628,965	2,628,965
1911-12					
1912-13					
1913-14	2,651,429	96,000	.....	2,555,429	2,555,429
1914-15					
Myingyan					
1910-11	1,940,237	.....	.....	1,940,237	1,940,237
1911-12					
1912-13					
1913-14	1,941,251	.....	.....	1,941,251	1,941,251
1914-15	1,939,933	.....	.....	1,939,933	1,939,933
Chin Hills					
1910-11	5,120,000	.....	.....	5,120,000	5,120,000
1911-12					
1912-13					
1913-14					
1914-15					
Pakôkku Hill Tracts					
1910-11	1,440,000	.....	.....	1,440,000	1,440,000
1911-12					
1912-13					
1913-14					
1914-15					
Total					
1910-11	57,802,617	3,997,722	.....	53,804,895	53,804,895
1911-12	57,802,617	3,997,722	.....	53,804,895	53,804,895
1912-13	57,802,617	3,997,722	.....	53,804,895	53,804,895
1913-14	57,800,953	3,997,722	.....	53,803,231	53,803,231
1914-15	57,178,361	3,375,130	.....	53,803,231	53,803,231

See explanations given in the footnotes (page 35)

Table I—*continued*

No. 19—AREA (IN ACRES) OF EACH DISTRICT IN LOWER BURMA

District	Area according to professional survey	Deduct		Net area by professional survey	Corresponding area in village papers
		Feudatory and Tributary States	Area for which no returns exist		
1	2	3	4	5	6
Akyab					
1910-11	3,287,040	.....	.....	3,287,040	3,287,040
1911-12					
1912-13					
1913-14					
1914-15					
Northern Arakan					
1910-11	3,349,120	.....	.....	3,349,120	3,349,120
1911-12					
1912-13					
1913-14	3,349,020	.....	.....	3,349,020	3,349,020
1914-15	3,348,998	.....	.....	3,348,998	3,348,998
Kyaukpyu					
1910-11	2,807,680	.....	.....	2,807,680	2,807,680
1911-12					
1912-13					
1913-14					
1914-15					
Sandoway					
1910-11	2,421,760	.....	.....	2,421,760	2,421,760
1911-12					
1912-13					
1913-14					
1914-15					
Rangoon Town					
1910-11	48,602	.....	.....	48,602	48,602
1911-12					
1912-13					
1913-14					
1914-15					
Insein (a)					
1912-13	1,187,558	.....	.....	1,187,558	1,187,558
1913-14	1,217,305	.....	.....	1,217,305	1,217,305
1914-15	1,217,305	.....	.....	1,217,305	1,217,305
Hanthawaddy					
1910-11	1,950,988	.....	.....	1,950,988	1,950,988
1911-12					
1912-13	1,120,144	.....	.....	1,120,114	1,120,114
1913-14	1,194,739	.....	.....	1,194,739	1,194,739
1914-15	1,194,739	.....	.....	1,194,739	1,194,739
Pegu					
1910-11	2,818,869	.....	.....	2,818,869	2,818,869
1911-12					
1912-13	2,368,949	.....	.....	2,368,949	2,368,949
1913-14	2,432,949	.....	.....	2,432,949	2,432,949
1914-15	2,432,949	.....	.....	2,432,949	2,432,949
Tharawadi					
1910-11	1,832,320	.....	.....	1,832,320	1,832,320
1911-12					
1912-13					
1913-14					
1914-15	1,832,537	.....	.....	1,832,537	1,832,537
Prome					
1910-11	1,865,668	.....	.....	1,865,668	1,865,668
1911-12					
1912-13					
1913-14					
1914-15					
Maubin					
1910-11	1,054,707	.....	.....	1,054,707	1,054,707
1911-12					
1912-13					
1913-14					
1914-15					
Pyapôn					
1910-11	1,375,032	.....	.....	1,375,032	1,375,032
1911-12					
1912-13					
1913-14					
1914-15					

See footnote on page 35

(*a*) Constructed out of the Pegu and Hanthawaddy districts in 1912-13

Table I—*continued*

No. 19—AREA (IN ACRES) OF EACH DISTRICT IN LOWER BURMA—*continued*

District	Area according to professional survey	Deduct		Net area by professional survey	Corresponding area in village papers
		Feudatory and Tributary States	Area for which no returns exist		
1	2	3	4	5	6
Bassein					
1910-11	2,641,036	.....	.....	2,641,036	2,641,036
1911-12					
1912-13					
1913-14					
1914-15					
Henzada					
1910-11					
1911-12					
1912-13	1,838,133	.....	.....	1,838,133	1,838,133
1913-14					
1914-15	1,837,916	.....	.....	1,837,916	1,837,916
Myaungmya					
1910-11					
1911-12					
1912-13	1,691,344	.....	.....	1,691,344	1,691,344
1913-14					
1914-15					
Thayetmyo					
1910-11					
1911-12					
1912-13	3,040,032	.....	.....	3,040,032	3,040,032
1913-14					
1914-15					
Amherst					
1910-11					
1911-12					
1912-13	4,517,760	.....	.....	4,517,760	4,517,760
1913-14					
1914-15					
Tavoy					
1910-11					
1911-12					
1912-13	3,397,120	.....	.....	3,397,120	3,397,120
1913-14					
1914-15					
Mergui					
1910-11					
1911-12					
1912-13	6,264,960	.....	.....	6,264,960	6,264,960
1913-14					
1914-15					
Toungoo					
1910-11					
1911-12					
1912-13	3,949,302	.....	.....	3,949,302	3,949,302
1913-14					
1914-15					
Thatôn					
1910-11	3,130,487	.....	.....	3,130,487	3,130,487
1911-12	3,136,534	.....	.....	3,136,534	3,136,534
1912-13	3,145,234	.....	.....	3,145,234	3,145,234
1913-14	3,144,820	.....	.....	3,144,820	3,144,820
1914-15	3,144,820	.....	.....	3,144,820	3,144,820
Salween					
1910-11					
1911-12					
1912-13	1,706,240	.....	.....	1,706,240	1,706,240
1913-14					
1914-15					
Total					
1910-11	54,988,200	.....	.....	54,988,200	54,988,200
1911-12	54,994,247	.....	.....	54,994,247	54,994,247
1912-13	54,909,711	.....	.....	54,909,711	54,909,711
1913-14	55,077,569	.....	.....	55,077,569	55,077,569
1914-15	55,077,547	.....	.....	55,077,547	55,077,547

See explanations given in the footnote (page 35). Of the total area (55,077,547 acres) for 1914-15, 18,292,624 acres are based on actual survey and 36,784,923 acres on estimates

Table I—*continued*

No. 20—AREA (IN ACRES) OF EACH DISTRICT IN THE CENTRAL PROVINCES

District	Area according to professional survey	Deduct		Net area by professional survey	Corresponding area in village papers
		Feudatory and Tributary States	Area for which no returns exist		
1	2	3	4	5	6
Saugor					
1910-11	2,554,899	.....	.....	2,554,899	2,523,603
1911-12					2,523,641
1912-13					2,521,774
1913-14					2,522,913
1914-15					2,523,314
Damoh					
1910-11	1,811,840	.....	.....	1,811,840	1,799,555
1911-12					1,800,218
1912-13					1,800,211
1913-14					1,800,212
1914-15					1,800,214
Jubbulpore					
1910-11	2,503,751	.....	.....	2,503,751	2,504,361
1911-12					2,505,073
1912-13					2,504,774
1913-14					2,511,536
1914-15					2,504,364
Mandla					
1910-11	3,238,988	.....	.....	3,238,988	3,238,988
1911-12	3,235,823	.....	.....	3,235,823	3,238,988
1912-13	3,235,823	.....	.....	3,235,823	3,235,823
1913-14	3,235,823	.....	.....	3,235,823	3,235,823
1914-15	3,235,823	.....	.....	3,235,823	3,235,823
Seoni					
1910-11	2,052,021	.....	.....	2,052,021	2,141,705
1911-12					2,142,240
1912-13					2,141,998
1913-14					2,141,823
1914-15					2,141,876
Narsinghpur					
1910-11	1,235,821	.....	.....	1,235,821	1,265,660
1911-12					1,265,660
1912-13					1,265,659
1913-14					1,265,659
1914-15					1,265,659
Hoshangabad					
1910-11	2,452,247	99,223	.....	2,353,024	2,363,443
1911-12					2,363,448
1912-13					2,363,448
1913-14					2,363,804
1914-15					2,364,748
Nimar					
1910-11	2,705,139	.....	.....	2,705,139	2,871,374
1911-12	2,705,139	.....	.....	2,705,139	2,871,276
1912-13	2,705,139	.....	.....	2,705,139	2,702,671
1913-14	2,705,139	.....	.....	2,705,139	2,702,544
1914-15	2,705,139	.....	.....	2,705,139	2,702,547
Betul					
1910-11	2,478,053	.....	.....	2,478,053	2,496,220
1911-12	2,478,053	.....	.....	2,478,053	2,496,673
1912-13	2,478,053	.....	.....	2,478,053	2,503,041
1913-14	2,478,053	.....	.....	2,478,053	2,496,204
1914-15	2,478,053	.....	.....	2,478,053	2,496,210
Chhindwára					
1910-11	2,963,907	.....	.....	2,963,907	2,960,001
1911-12					2,959,745
1912-13					2,959,745
1913-14					2,930,089
1914-15					2,925,435

Columns 2, 5, and 6.—For the unsurveyed areas of zamindari estates and waste land grants for which accurate statistics are not available, the figures are based on estimates. In these Provinces the zamindars are chiefs of minor importance (or their successors) who, while holding large and compact estates on privileged tenure, have been restricted to the rank of ordinary subjects

Table I—*continued*

No. 20—AREA (IN ACRES) OF EACH DISTRICT IN THE CENTRAL PROVINCES—*continued*

District	Area according to professional survey	Deduct		Net area by professional survey	Corresponding area in village papers
		Feudatory and Tributary States	Area for which no returns exist		
1	2	3	4	5	6
Wardha					
1910-11	1,553,920	.....	.....	1,553,920	1,538,450
1911-12	1,553,920	.....	.....	1,553,920	1,538,369
1912-13	1,553,920	.....	.....	1,553,920	1,538,368
1913-14	1,553,920	.....	.....	1,553,920	1,538,367
1914-15	1,558,074	.....	.....	1,558,074	1,553,703
Nágpur					
1910-11	2,457,555	.....	.....	2,457,555	2,468,781
1911-12	2,457,555	.....	.....	2,457,555	2,468,794
1912-13	2,457,555	.....	.....	2,457,555	2,468,525
1913-14	2,457,555	.....	.....	2,457,555	2,462,804
1914-15	2,453,401	.....	.....	2,453,401	2,451,621
Chánda					
1910-11	5,959,621	.....	.....	5,959,621	6,077,955
1911-12					6,068,451
1912-13					6,061,350
1913-14					5,913,611
1914-15					5,914,589
Bhandára					
1910-11	2,539,520	.....	.....	2,539,520	2,530,005
1911-12					2,530,216
1912-13					2,530,216
1913-14					2,530,152
1914-15					2,529,860
Bálághát					
1910-11	1,999,998	.....	.....	1,999,998	2,043,059
1911-12	2,003,163	.....	.....	2,003,163	2,039,103
1912-13	2,003,163	.....	.....	2,003,163	2,039,090
1913-14	2,003,163	.....	.....	2,003,163	2,038,824
1914-15	2,003,163	.....	.....	2,003,163	2,038,001
Drug					
1910-11	3,024,744	.....	.....	3,024,744	3,024,731
1911-12					3,024,731
1912-13					3,015,436
1913-14					3,015,446
1914-15					3,023,158
Raipur					
1910-11	6,291,840	.....	.....	6,291,840	6,251,592
1911-12					6,253,092
1912-13					6,253,092
1913-14					6,268,930
1914-15					6,263,903
Biláspur					
1910-11	4,867,232	.....	.....	4,867,232	4,858,889
1911-12					4,859,057
1912-13					4,859,207
1913-14					4,859,213
1914-15					4,859,124
Chhattisgarh Feudatory States					
1910-11	19,861,120	19,861,120	.....	.....	.....
1911-12					
1912-13					
1913-14					
1914-15					
Total					
1910-11	72,552,216	19,960,343	.....	52,591,873	52,958,372
1911-12	72,552,216	19,960,343	.....	52,591,873	52,945,610
1912-13	72,552,216	19,960,343	.....	52,591,873	52,764,428
1913-14	72,552,216	19,960,343	.....	52,591,873	52,597,954
1914-15	72,552,216	19,960,343	.....	52,591,873	52,594,149

See explanations given in the footnote (page 39)

Table I—*continued*

No. 21—AREA (IN ACRES) OF EACH DISTRICT IN BERAR

District	Area according to professional survey	Deduct		Net area by professional survey	Corresponding area in village papers
		Feudatory and Tributary States	Area for which no returns exist		
1	2	3	4	5	6
Akola					
1910-11	2,623,023	.....	.....	2,623,023	2,623,023
1911-12	2,623,026	.....	.....	2,623,026	2,623,026
1912-13	2,641,843	.....	.....	2,641,843	2,641,843
1913-14	2,632,980	.....	.....	2,632,980	2,632,980
1914-15	2,633,109	.....	.....	2,633,109	2,633,109
Amráoti					
1910-11	3,029,529	.....	.....	3,029,529	3,029,529
1911-12	3,029,531	.....	.....	3,029,531	3,029,531
1912-13	3,010,706	.....	.....	3,010,706	3,010,706
1913-14	3,010,719	.....	.....	3,010,719	3,010,719
1914-15	3,010,734	.....	.....	3,010,734	3,010,734
Buldana					
1910-11	2,343,357	.....	.....	2,343,357	2,387,857
1911-12	2,343,347	.....	.....	2,343,347	2,387,847
1912-13	2,344,624	.....	.....	2,344,624	2,389,725
1913-14	2,344,624	.....	.....	2,344,624	2,389,938
1914-15	2,389,944	.....	.....	2,389,944	2,389,944
Yeotmal					
1910-11	3,331,534	.....	.....	3,331,534	3,331,534
1911-12	3,331,527	.....	.....	3,331,527	3,331,527
1912-13	3,331,527	.....	.....	3,331,527	3,331,527
1913-14	3,340,690	.....	.....	3,340,690	3,340,690
1914-15	3,340,690	.....	.....	3,340,690	3,340,690
Total					
1910-11	11,327,443	.....	.....	11,327,443	11,371,943
1911-12	11,327,431	.....	.....	11,327,431	11,371,931
1912-13	11,328,700	.....	.....	11,328,700	11,373,801
1913-14	11,329,013	.....	.....	11,329,013	11,374,327
1914-15	11,374,477	.....	.....	*11,374,477*	*11,374,477*

Column 2 states the area as ascertained by the local survey and settlement department

Table I—*continued*

No. 22—AREA (IN ACRES) OF EACH DISTRICT IN ASSAM

District	Area according to professional survey	Deduct		Net area by professional survey	Corresponding area in village papers
		Feudatory and Tributary States	Area for which no returns exist		
1	2	3	4	5	6
Cachar					
1910-11	2,412,160	.....	.....	2,412,160	2,412,160
1911-12					
1912-13					
1913-14					
1914-15					
Sylhet					
1910-11	3,478,400	.....	.....	3,478,400	3,478,400
1911-12					
1912-13					
1913-14					
1914-15					
Goálpára					
1910-11	2,547,840	.....	.....	2,547,840	2,547,840
1911-12					
1912-13					
1913-14					
1914-15					
Kámrúp					
1910-11	2,469,120	.....	.....	2,469,120	2,469,120
1911-12					
1912-13					
1913-14					
1914-15					
Darrang					
1910-11	2,174,720	.....	.....	2,174,720	2,174,720
1911-12					
1912-13					
1913-14					
1914-15					
Nowgong					
1910-11	2,434,560	.....	.....	2,434,560	2,434,560
1911-12					
1912-13					
1913-14					
1914-15					
Sibságar					
1910-11	3,197,331	.....	.....	3,197,331	3,197,331
1911-12					
1912-13					
1913-14					
1914-15	3,168,304	.....	.....	3,168,304	3,168,304

Columns 2, 5, and 6.—The figures for the unsurveyed areas in Cachar and Sylhet, the permanently settled and *lakhiraj* estates in Goalpara, the hill tracts of the Garo Hills district, the Naga Hills, the Lushai Hills, and the Khasi and Jaintia Hills are based on estimates

Table I—*continued*

No. 22—AREA (IN ACRES) OF EACH DISTRICT IN ASSAM—*continued*

District	Area according to professional survey	Deduct		Net area by professional survey	Corresponding area in village papers
		Feudatory and Tributary States	Area for which no returns exist		
1	2	3	4	5	6
Lakhimpur					
1910-11	2,692,480	.....	.....	2,692,480	2,692,480
1911-12					
1912-13					
1913-14					
1914-15	2,597,050	.....	.....	2,597,050	2,597,050
North-East Frontier (a)					
1914-15	95,430	.....	.....	95,430	95,430
Nágá Hills					
1910-11					
1911-12					
1912-13	1,965,011	.....	.....	1,965,011	1,965,011
1913-14					
1914-15	1,994,038	.....	.....	1,994,038	1,994,038
Khási and Jaintiá Hills					
1910-11	3,856,960	2,558,080	.....	1,298,880	1,298,880
1911-12					
1912-13					
1913-14					
1914-15					
Gáro Hills					
1910-11	2,009,792	.....	.....	2,009,792	2,009,792
1911-12					
1912-13					
1913-14					
1914-15					
Lushai Hills					
1910-11	4,625,280	.. ...	.....	4,625,280	4,625,280
1911-12					
1912-13					
1913-14					
1914-15					
Feudatory and Tributary States not included in the area of any British district (b)					
1910-11	5,411,840	5,411,840	.....	.....	.....
1911-12					
1912-13					
1913-14					
1914-15					
Total					
1910-11	39,275,494	7,969,920	.....	31,305,574	31,305,574
1911-12					
1912-13					
1913-14					
1914-15					

See explanation given in the footnote (page 42)

(*a*) Constituted in 1914-15 out of Lakhimpur

(*b*) Manipur State

AREA
(N.-W. FRONTIER AND AJMER.)

Table I—*concluded*

No. 23—AREA (IN ACRES) OF EACH DISTRICT IN THE NORTH-WEST FRONTIER PROVINCE

District	Area according to professional survey	Deduct		Net area by professional survey	Corresponding area in village papers
		Feudatory and Tributary States	Area for which no returns exist		
1	2	3	4	5	6
Hazára					
1910-11	1,915,818	(a) 140,800	.....	1,775,018	1,814,066
1911-12					1,814,152
1912-13					1,814,165
1913-14					1,814,464
1914-15					1,813,467
Peshawar					
1910-11	1,667,392	.....	.....	1,667,392	1,668,588
1911-12					1,668,540
1912-13					1,668,751
1913-14					1,669,117
1914-15					1,669,127
Kohát					
1910-11	1,670,208	.....	.....	1,670,208	1,723,794
1911-12					1,723,795
1912-13					1,723,799
1913-14					1,723,793
1914-15					1,723,793
Bannu					
1910-11	1,070,093	.....	.....	1,070,093	1,072,334
1911-12					1,072,334
1912-13					1,072,341
1913-14					1,072,346
1914-15					1,072,338
Dera Ismail Khan					
1910-11	2,174,047	.....	.....	2,174,047	2,214,424
1911-12					2,214,727
1912-13					2,214,670
1913-14					2,212,983
1914-15					2,213,048
Tochi					
1910-11	26,691	.....	.....	26,691	26,691
1911-12					
1912-13					
1913-14	26,694	.....	.....	26,694	26,694
1914-15					
Kurram					
1910-11	54,190	.....	.....	54,190	54,190
1911-12	54,213	.....	.....	54,213	54,213
1912-13	54,250	.....	.....	54,250	54,250
1913-14	54,257	.....	.....	54,259	54,259
1914-15	54,265	.....	.....	54,265	54,265
Total					
1910-11	8,578,439	140,800	.....	8,437,639	8,574,087
1911-12	8,578,462	140,800	.....	8,437,662	8,574,452
1912-13	8,578,499	(a) 140,800	.....	8,437,699	8,574,667
1913-14	8,578,508	140,800	.....	8,437,708	8,573,653
1914-15	8,578,517	140,800	.....	8,437,717	8,572,732

(a) Represents the area of the Phulera and the Upper Tanawal States in the Hazara district

No. 24—AREA (IN ACRES) OF EACH DISTRICT IN AJMER-MERWARA

District	Area according to professional survey (b)	Deduct		Net area by professional survey	Corresponding area in village papers
		Feudatory and Tributary States	Area for which no returns exist		
1	2	3	4	5	6
Ajmer					
1910-11	1,366,565	.....	.....	1,366,565	1,366,565
1911-12	1,366,565	.....	.....	1,366,565	1,366,565
1912-13	1,366,565	.....	.....	1,366,565	1,366,565
1913-14	794,564	.....	.....	794,564	794,564
1914-15	794,564	.....	.....	794,564	794,564
Merwara					
1910-11	404,356	.....	.....	404,356	404,356
1911-12	404,356	.....	.....	404,356	404,356
1912-13	404,356	.....	.....	404,356	404,356
1913-14	404,356	.....	.....	404,356	404,356
1914-15	404,356	.....	.....	404,356	404,356
Kekri (c)					
1913-14	572,001	.....	.....	572,001	572,001
1914-15	572,001	.....	.....	572,001	572,001
Total					
1910-11	1,770,921	.....	.....	1,770,921	1,770,921
1911-12	1,770,921	.....	.....	1,770,921	1,770,921
1912-13	1,770,921	.....	.....	1,770,921	1,770,921
1913-14	1,770,921	.....	.....	1,770,921	1,770,921
1914-15	1,770,921	.....	.....	1,770,921	1,770,921

(b) States the area as given in the settlement records
(c) Constituted in 1913-14 out of Ajmer

TABLE II—CLASSIFICATION OF AREA.

Table II

No. 25—CLASSIFICATION OF THE AREA (IN ACRES) OF EACH PROVINCE IN BRITISH INDIA

Province	Forests	Not available for cultivation	Culturable waste other than fallow	Current fallows	Net area cropped	Total	Area	
							Government canals	Private canals
1	2	3	4	5	6	7	8	9
Bengal								
1910-11	4,168,621	10,856,026	5,660,839	4,401,180	24,559,778	49,646,444	96,535	95,357
1911-12	4,080,499	10,836,614	5,067,878	4,730,353	24,931,100	49,646,444	111,323	244,381
1912-13	4,256,990	10,152,627	5,201,098	4,914,369	25,954,900	50,479,984	113,763	218,321
1913-14	4,257,574	11,296,388	5,998,272	4,658,750	24,269,000	50,479,984	108,103	168,387
1914-15	4,258,106	11,227,341	5,215,064	4,571,373	25,208,100	50,479,984	107,045	161,432
Madras								
1910-11	12,872,871	24,367,615	9,307,497	8,410,421	33,754,796	88,713,200	3,469,467	222,053
1911-12	12,798,246	24,899,507	9,371,366	8,935,084	33,068,409	89,072,612	3,534,827	179,604
1912-13	12,814,759	23,947,490	9,963,995	8,210,373	34,605,903	89,542,520	3,559,796	238,930
1913-14	12,964,028	23,063,129	10,643,886	8,702,565	34,182,658	89,556,266	3,581,345	232,387
1914-15	13,041,498	22,361,612	10,920,365	8,475,872	34,691,788	89,491,135	3,444,227	235,319
Bombay								
1910-11	7,539,768	6,784,105	1,411,760	7,534,163	25,350,899	48,620,695	151,226	14,930
1911-12	7,585,505	5,958,594	1,542,911	10,636,216	22,906,127	48,629,353	146,705	15,936
1912-13	7,575,752	6,021,149	1,525,233	8,338,918	25,180,263	48,641,315	186,691	17,719
1913-14	7,564,422	5,980,157	1,432,314	8,281,912	25,384,926	48,643,731	183,670	15,227
1914-15	7,589,475	6,706,685	1,343,183	7,293,459	25,711,156	48,643,958	177,802	19,250
Sind								
1910-11	783,418	14,584,102	5,702,846	5,066,787	4,112,828	30,249,981	2,998,027	38,940
1911-12	791,002	14,685,822	5,905,619	5,933,995	2,940,938	30,257,376	2,636,845	66,939
1912-13	796,660	14,600,919	5,685,387	5,197,596	3,990,570	30,271,132	2,924,783	78,522
1913-14	797,442	14,517,957	5,618,814	5,022,580	4,321,471	30,278,264	3,013,119	76,448
1914-15	793,040	13,589,615	6,322,458	4,883,712	4,500,259	30,089,084	3,193,994	90,497
Agra								
1910-11	8,714,282	7,629,191	7,397,883	2,141,279	26,918,269	52,800,904	1,871,837	5,608
1911-12	8,718,088	7,656,765	7,440,891	2,593,248	26,390,618	52,799,610	1,971,333	20,521
1912-13	8,717,421	7,645,164	7,484,283	2,172,519	26,784,228	52,803,615	2,234,207	22,530
1913-14	8,716,970	7,692,642	7,604,526	4,490,043	24,317,482	52,821,663	2,681,828	40,805
1914-15	8,727,738	7,701,673	7,556,865	1,915,506	26,877,284	52,779,066	2,614,728	30,702
Oudh								
1910-11	613,184	2,222,707	2,738,489	565,663	9,331,767	15,471,810	...	...
1911 12	613,184	2,240,591	2,758,396	663,965	9,200,093	15,476,229	...	...
1912-13	613,183	2,227,387	2,776,589	584,862	9,278,458	15,480,479	...	...
1913-14	613,168	2,203,997	2,845,034	949,156	8,866,541	15,477,896	...	...
1914-15	612,853	2,205,420	2,854,123	514,362	9,290,013	15,476,771	...	...
Bihar and Orissa								
1910-11	3,479,269	11,024,269	7,416,948	3,741,490	27,511,000	53,172,976	832,013	310,755
1911-12	3,428,303	11,150,645	7,422,086	3,615,642	27,556,300	53,172,976	797,679	334,455
1912-13	4,741,049	9,933,802	7,898,380	3,388,166	27,122,100	53,083,497	971,176	632,683
1913-14	4,537,121	10,080,805	7,946,876	4,654,211	25,947,800	53,166,813	846,589	373,552
1914-15	4,732,776	10,056,447	8,011,424	4,372,226	26,027,300	53,200,173	994,496	606,194
Punjab								
1910-11	3,308,841	12,579,202	16,852,211	3,675,378	24,808,111	61,223,743	6,393,059	451,997
1911-12	3,333,043	12,530,931	17,294,661	5,839,364	22,257,053	61,255,052	6,964,439	420,002
1912-13	3,348,481	12,386,292	17,416,085	3,577,685	24,159,016	60,887,559	7,026,031	495,435
1913-14	3,329,994	12,368,832	17,174,282	3,749,778	24,258,002	60,880,888	7,058,659	476,997
1914-15	2,972,219	12,443,418	16,833,284	2,048,797	26,582,244	60,879,962	7,593,025	528,996
Upper Burma								
1910-11	11,765,246	21,853,573	11,264,248	4,216,461	4,705,367	53,804,895	378,387	225,374
1911-12	11,863,948	21,719,810	11,162,917	4,438,091	4,620,129	53,804,895	419,792	204,484
1912-13	12,288,810	21,583,089	10,762,019	4,207,274	4,963,703	53,804,895	480,745	187,759
1913-14	12,338,020	21,827,648	10,387,008	4,132,643	5,117,912	53,803,231	501,119	178,316
1914-15	12,571,658	21,341,023	10,566,992	4,201,273	5,122,285	53,803,231	473,649	195,848

The variations in the areas shown in different years under the same item in the same province or district do not necessarily represent an actual increase or decrease on the area in question. In many cases a revised classification or the correction of a faulty estimate is responsible for the change.

Column 2.—"Forests" mean "any land classed or administered as forest under any legal enactment dealing with forests." Any cultivated areas existing within such forests may be excluded and entered in column 6 (net area cropped). The forest areas do not agree in most cases with those stated in the reports on the administration of the Forest Department for various reasons, the chief amongst which are these: (1) because the forest administration reports and the statements of agricultural statistics relate in many cases to different periods, (2) because the administration reports relate exclusively to forests worked by the Forest Department, while the tables of agricultural statistics exhibit in addition forest areas administered by district officers, and (3) because, on the other hand, certain village lands worked, and returned as forests, by the Forest Department are not treated as forests in the returns of agricultural statistics and are therefore excluded from this column.

Column 3 includes all land absolutely barren, and also all land covered by buildings, water, roads, or otherwise appropriated to uses other than agriculture.

Column 4 includes groves not classed in the cropped area. Areas under bamboos and thatching grass, when not forming parts of forest areas, are included in this column.

IRRIGATED FROM				AREA OF CROPS IRRIGATED					PROVINCE
Tanks	Wells	Other sources	Total	Wheat	Other cereals and pulses	Miscellaneous food-crops	Miscellaneous non-food-crops	Total	
10	11	12	13	14	15	16	17	18	19
									Bengal
700,874	13,426	384,644	1,290,836	33,864	1,035,074	391,597	131,241	(a) 1,593,476	1910-11
728,104	20,773	565,262	1,669,843	22,152	1,552,393	451,795	180,106	(a) 2,208,146	1911-12
816,340	20,160	1,055,541	2,224,125	23,394	1,997,484	589,239	141,109	2,751,226	1912-13
804,420	16,390	1,045,265	2,142,565	20,560	1,303,947	779,098	253,303	2,356,908	1913-14
990,258	16,385	1,048,739	2,323,859	19,755	1,431,132	783,126	303,790	2,542,803	1914-15
									Madras
3,596,392	1,406,003	1,211,622	9,905,537	4,560	9,803,436	1,239,250	423,508	11,470,754	1910-11
3,298,685	1,442,280	1,131,482	9,586,878	5,467	9,696,159	1,099,821	476,749	11,278,196	1911-12
3,613,313	1,582,270	903,441	9,897,750	4,122	9,901,613	1,185,141	488,885	11,579,761	1912-13
3,545,407	1,527,085	967,228	9,853,452	5,352	9,572,624	1,263,761	480,937	11,322,674	1913-14
3,622,529	1,572,205	865,274	9,739,554	4,825	9,611,112	1,236,654	429,469	11,282,060	1914-15
									Bombay
111,408	491,942	110,285	879,791	190,828	467,383	147,710	166,271	972,192	1910-11
58,256	696,365	87,920	1,005,182	195,535	531,304	165,676	217,985	1,110,500	1911-12
123,886	578,557	96,880	1,003,733	200,609	567,285	160,059	180,710	1,108,663	1912-13
106,361	512,557	78,050	895,865	149,173	497,745	168,399	178,039	993,356	1913-14
135,070	516,421	99,719	948,262	187,096	530,011	162,130	168,021	1,047,258	1914-15
									Sind
...	23,883	197,696	3,258,546	428,736	2,555,762	51,198	616,040	3,651,736	1910-11
...	46,685	134,092	2,884,561	349,097	2,194,993	49,307	609,262	3,202,659	1911-12
426	36,932	233,381	3,274,044	403,230	2,544,542	48,283	565,785	3,561,840	1912-13
191	37,418	317,008	3,444,184	409,058	2,586,393	47,257	721,062	3,763,770	1913-14
...	23,850	379,437	3,687,778	567,556	2,627,192	55,263	853,136	4,103,147	1914-15
									Agra
44,298	3,053,790	1,557,303	6,532,836	2,138,691	3,310,070	136,070	1,397,086	7,017,817	1910-11
48,555	2,974,843	1,308,378	6,323,630	1,802,953	3,196,839	151,038	1,749,000	6,935,730	1911-12
45,700	3,994,984	1,146,862	7,444,283	2,371,537	3,783,968	132,340	1,617,059	(b) 7,940,804	1912-13
57,660	4,834,842	1,214,755	8,829,590	2,808,928	5,062,835	198,353	1,824,329	9,930,345	1913-14
63,286	4,254,211	1,325,197	8,288,124	2,723,940	4,433,871	202,360	1,661,522	9,021,693	1914-15
									Oudh
...	1,278,711	911,650	2,190,361	987,136	945,177	43,259	262,420	2,237,992	1910-11
...	899,940	712,544	1,612,484	623,182	705,382	38,004	289,836	1,656,404	1911-12
...	1,523,395	678,696	2,202,091	824,404	1,165,793	40,525	288,062	2,318,784	1912-13
...	2,140,459	592,842	2,733,301	1,200,709	1,387,397	57,122	254,931	2,900,159	1913-14
...	1,999,419	820,566	2,819,985	1,313,294	1,322,792	66,807	252,893	2,955,786	1914-15
									Bihar and Orissa
974,883	572,229	1,353,090	4,042,970	313,036	2,261,064	1,222,047	174,882	(c)3,997,806	1910-11
628,894	625,858	1,458,083	3,844,969	273,861	2,545,253	910,200	125,035	3,854,349	1911-12
1,219,384	721,868	1,259,659	4,804,770	254,110	2,918,683	1,524,985	200,623	(d)4,925,178	1912-13
828,262	729,451	1,253,089	4,030,943	271,809	2,764,663	852,972	157,648	(e)4,027,092	1913-14
1,309,281	633,066	1,058,635	4,601,672	374,442	3,449,096	543,218	168,329	(e)4,535,085	1914-15
									Punjab
10,551	3,071,309	166,921	10,093,837	4,358,689	2,451,429	639,363	2,907,825	10,357,306	1910-11
7,435	3,420,444	142,282	10,954,602	4,551,328	2,492,870	571,319	3,701,094	11,316,611	1911-12
12,214	3,601,382	166,622	11,302,184	4,694,907	2,735,057	486,259	3,673,552	11,589,775	1912-13
17,615	3,761,337	155,464	11,470,072	4,506,264	2,768,669	495,400	4,007,262	11,777,595	1913-14
8,246	3,213,451	151,508	11,495,226	4,576,068	2,874,165	454,592	3,884,760	11,789,585	1914-15
									Upper Burma
200,984	7,130	89,365	901,240	151	897,037	33,339	10	930,537	1910-11
135,786	8,104	80,848	849,014	73	836,759	42,221	80	879,133	1911-12
190,286	12,193	96,787	967,770	157	960,173	42,554	106	1,002,990	1912-13
130,187	12,828	119,970	942,420	524	938,783	38,304	24	977,635	1913-14
194,828	13,346	121,091	998,762	19	990,061	36,875	33	1,026,988	1914-15

Columns 8 to 13 state the area actually irrigated during the year, areas cropped more than once being counted once only

Columns 14 to 18 state the gross area of irrigated crops, areas cropped more than once being counted as separate areas for each crop. The excess in some cases of the total area of crops irrigated (column 18) over the total area irrigated (column 13) is thus due to the inclusion in column 18 of the area irrigated at both harvests

(*a*) Includes 1,700 acres in Rajshahi for which details are not available
(*b*) Includes 35,900 acres in Naini-Tal, Almora, and Garhwal for which details are not available
(*c*) Includes 26,777 acres in Purnea, and excludes certain other areas for which details are not available
(*d*) Includes 26,777 acres in Purnea for which details are not available
(*e*) Full details of all crops irrigated are not available

Table II—*continued*

No. 25.—CLASSIFICATION OF THE AREA (IN ACRES) OF EACH PROVINCE IN BRITISH INDIA—*continued*

Province	Forests *	Not available for cultivation *	Culturable waste other than fallow *	Current fallows	Net area cropped	Total	Area	
							Government canals	Private canals
1	2	3	4	5	6	7	8	9
Lower Burma								
1910-11	6,809,974	24,063,140	14,775,332	735,596	8,604,158	54,988,200	163	18,953
1911-12	7,101,239	23,613,216	14,816,218	743,787	8,719,787	54,994,247	396	21,790
1912-13	6,970,292	23,573,682	14,720,918	610,559	9,034,260	54,909,711	230	23,099
1913-14	7,004,888	23,707,079	14,583,762	628,333	9,153,507	55,077,569	297	21,862
1914-15	7,157,019	23,400,580	14,632,528	646,701	9,240,719	55,077,547	297	20,376
Central Provinces								
1910-11	15,125,286	4,092,257	13,710,324	2,284,625	17,745,880	52,958,372	16,412	4,125
1911-12	15,095,652	4,091,301	13,560,821	2,228,950	17,968,886	52,945,610	12,813	1,879
1912-13	14,912,335	4,097,175	13,505,064	2,566,032	17,683,822	52,764,428	22,228	15,651
1913-14	14,749,981	4,096,090	13,454,945	2,806,387	17,490,551	52,597,954	26,543	6,274
1914-15	14,707,853	4,058,028	13,399,071	2,337,829	18,091,368	52,594,149	17,779	5,365
Berar								
1910-11	2,242,352	876,219	212,505	858,385	7,182,482	11,371,943	...	...
1911-12	2,273,048	866,148	366,701	808,620	7,057,414	11,371,931	...	...
1912-13	2,182,093	895,442	161,366	1,195,970	6,938,930	11,373,801	...	...
1913-14	2,157,647	931,518	455,272	840,134	6,989,756	11,374,327	...	...
1914-15	2,141,606	948,581	140,472	1,123,011	7,020,807	11,374,477	...	...
Assam								
1910-11	2,350,561	5,202,628	15,610,264	2,581,577	5,560,544	31,305,574	80	86,646
1911-12	2,330,992	5,510,500	15,222,445	2,529,939	5,711,698	31,305,574	978	119,093
1912-13	2,343,028	5,510,500	15,034,513	2,592,200	5,825,333	31,305,574	978	107,458
1913-14	2,745,917	5,510,500	14,503,999	2,641,863	5,903,295	31,305,574	978	116,708
1914-15	2,784,349	5,511,393	14,422,466	2,698,496	5,888,870	31,305,574	978	134,826
North-West Frontier Province								
1910-11	375,111	2,624,999	2,699,800	462,482	2,411,695	8,574,087	225,890	429,246
1911-12	374,338	2,628,633	2,723,177	563,764	2,284,540	8,574,452	221,087	439,344
1912-13	374,876	2,627,083	2,734,926	697,675	2,140,107	8,574,667	241,079	454,516
1913-14	375,030	2,628,036	2,708,354	472,362	2,389,871	8,573,653	239,570	468,229
1914-15	367,095	2,624,391	2,633,977	324,367	2,622,902	8,572,732	245,983	467,844
Ajmer-Merwara								
1910-11	90,732	890,230	308,083	123,123	358,753	1,770,921	...	...
1911-12	90,732	870,087	128,135	461,792	220,175	1,770,921	...	...
1912-13	90,732	853,454	127,267	343,005	356,463	1,770,921	...	....
1913-14	96,782	847,793	149,087	393,650	283,609	1,770,921	...	...
1914-15	96,782	846,755	149,020	304,129	374,235	1,770,921	...	...
Delhi								
1913-14	...	79,964	51,736	96,587	170,030	338,317	26,809	...
1914-15	7,252	69,160	60,365	14,888	215,995	367,660	21,209	...
Coorg								
1910-11	357,843	343,238	20,360	149,691	141,128	1,012,260	2,597	...
1911-12	357,843	345,157	21,964	146,068	141,228	1,012,260	2,610	...
1912-13	(a) 357,795	(b) 330,449	(c) 20,870	(d) 162,893	140,253	1,012,260	2,610	...
1913-14	357,740	335,694	21,364	159,257	138,205	1,012,260	2,427	...
1914-15	357,740	334,225	10,490	171,114	138,691	1,012,260	2,243	...
Pargana Manpur (Central India)								
1910-11	15,717	846	7,369	305	7,146	31,383	...	...
1911-12	15,706	858	7,263	367	7,188	31,382	...	...
1912-13	16,025	878	6,894	292	7,293	31,382	...	...
1913-14	15,751	873	7,320	281	7,157	31,382	...	...
1914-15	15,684	870	7,360	316	7,116	31,346	...	...
Total								
1910-11	80,613,076	149,994,347	115,096,758	46,948,606	223,064,601	615,717,388	16,435,693	1,903,984
1911-12	80,851,368	149,605,179	114,813,449	54,869,245	215,981,683	616,120,924	16,820,827	2,068,428
1912-13	82,400,281	146,386,582	115,024,887	48,760,388	224,165,602	616,737,740	17,764,317	2,492,623
1913-14	82,622,475	147,169,102	115,586,851	52,620,492	219,191,773	617,190,693	18,271,056	2,175,192
1914-15	82,934,743	145,427,217	115,079,507	45,897,431	227,611,132	616,950,030	18,887,455	2,496,649

* See explanations given in the footnotes (page 46)

(*a*) Includes reserved and protected forests only. The management of the latter having been transferred to the revenue authorities, the figures shown in the forest administration report represent the areas of reserved forests, which slightly differ from those adopted for this table because the periods embraced are different.

(*b*) Includes unculturable Government waste and unculturable *banés*.

(*c*) States the estimated area of culturable Government waste.

(*d*) Shows (1) the estimated area of culturable *banés*, and (2) the difference between the net area cropped and the gross area of the actual holdings (exclusive of *banés*). It thus includes the unculturable lands within the actual holdings, the area of which cannot be ascertained.

IRRIGATED FROM				AREA OF CROPS IRRIGATED					PROVINCE
Tanks	Wells	Other sources	Total	Wheat	Other cereals and pulses	Miscellaneous food-crops	Miscellaneous non-food-crops	Total	
10	11	12	13	14	15	16	17	18	19
									Lower Burma
1,958	2,306	74,652	98,032	...	94,706	3,326	...	98,032	1910-11
3,505	2,218	78,729	106,638	...	103,818	3,064	...	106,882	1911-12
2,775	2,433	95,319	123,856	...	110,038	14,034	...	124 072	1912-13
2,824	2,379	102,401	129,763	...	116,577	13,418	...	129,995	1913-14
2,799	2,472	108,342	134,286	...	121,109	13,374	2	134,485	1914-15
									Central Provinces
497,020	70,781	22,225	610,563	26,287	476,809	105,809	1,658	610,563	1910-11
427,768	58,796	23,185	524,441	14,630	457,741	49,598	2,472	524,441	1911-12
766,207	62,914	38,894	905,894	15,561	580,527	305,310	4,496	905,894	1912-13
792,110	78,126	46,396	949,449	28,453	860,563	56,136	4,297	949,449	1913-14
581,307	84,459	31,721	720,631	37,689	618,226	60,265	4,451	720,631	1914-15
									Berar
164	34,377	1,132	35,673	10,937	1,329	22,374	1,033	35,673	1910-11
238	31,882	521	32,641	9,403	698	21,455	1,085	32,641	1911-12
177	30,681	693	31,551	8,193	1,575	20,425	1,358	31,551	1912-13
278	27,020	556	27,854	6,336	1,217	18,289	2,012	27,854	1913-14
427	32,176	727	33,330	9,253	758	20,951	2,368	33,330	1914-15
									Assam
...	...	170	86,896	...	86,896	...	...	86,896	1910-11
...	...	196,613	316,684	...	301,922	14,097	665	316,684	1911-12
...	...	247,482	355,918	...	340,986	14,234	698	355,918	1912-13
...	...	239,616	357,302	41	324,865	28,058	4,338	357,302	1913-14
...	...	211,711	347,515	20	332,733	14,097	665	347,515	1914-15
									North-West Frontier Province
...	94,270	95,059	844,465	278,342	413,652	53,058	102,281	847,333	1910-11
...	88,913	97,273	846,617	280,146	385,401	55,539	130,250	851,336	1911-12
...	92,225	85,795	873,615	272,211	410,245	53,205	142,672	878,333	1912-13
...	99,225	86,421	893,445	277,391	425,414	53,242	142,330	898,377	1913-14
...	97,469	86,939	898,235	286,215	441,615	52,057	122,725	902,612	1914-15
									Ajmer-Merwara
25,747	93,394	171	119,312	20,192	102,277	12,376	39,717	174,562	1910-11
25,134	91,190	51	116,375	12,245	84,643	11,307	22,088	130,283	1911-12
32,731	90,100	92	122,923	11,807	69,022	27,369	34,302	142,500	1912-13
16,356	65,014	52	81,422	4,522	42,889	19,798	28,353	95,562	1913-14
33,911	84,216	99	118,226	8,387	69,654	16,301	32,440	126,782	1914-15
									Delhi
377	22,622	...	49,808	16,698	16,661	10,548	6,162	50,069	1913-14
328	13,006	...	34,543	10,246	5,599	11,153	7,545	34,543	1914-15
									Coorg
1,780	...	...	(a) 4,377	...	4,377	...	...	4,377	1910-11
1,840	...	...	4,450	...	4,450	...	...	4,450	1911-12
1,750	...	...	4,360	...	4,360	...	...	4,360	1912-13
1,692	...	...	4,119	...	4,119	...	...	4,119	1913-14
1,555	...	...	3,798	...	3,798	...	...	3,798	1914-15
									Pargana Manpur (Central India)
...	202	...	202	119	6	32	45	202	1910-11
...	133	...	133	81	9	40	3	133	1911-12
...	207	...	207	158	43	6	...	207	1912-13
...	165	...	165	128	30	7	...	165	1913-14
...	139	...	139	103	35	1	...	139	1914-15
									Total
6,166,059	10,213,753	6,175,985	40,895,474	8,791,568	24,906,484	4,100,808	6,224,017	44,087,254	1910-11
5,364,200	10,408,424	6,017,263	40,679,142	8,140,153	25,090,634	3,634,481	7,505,710	44,408,578	1911-12
6,825,189	12,350,801	6,106,144	45,539,074	9,084,400	28,091,394	4,643,968	7,339,417	49,221,856	1912-13
6,303,740	13,866,918	6,219,113	46,836,019	9,705,946	28,675,391	4,089,162	8,065,027	50,562,426	1913-14
6,943,825	12,556,291	6,309,705	47,193,925	10,118,908	28,862,959	3,729,224	7,897,149	50,608,240	1914-15

See explanations given in the footnotes (page 47)

(a) Figures of land partly irrigated from springs and mountain streams are not available

Table II—*continued*

No. 26.—CLASSIFICATION OF THE AREA (IN ACRES) OF EACH DISTRICT IN BENGAL

District	Forests	Not available for cultivation	Culturable waste other than fallow	Current fallows	Net area cropped	Total	Area	
							Government canals	Private canals
1	2	3	4	5	6	7	8	9
Bardwan								
1910-11	...	300,000	208,000	308,190	905,800	1,721,990	16,711	20,000
1911-12	...	300,000	208,000	365,290	848,700	1,721,990	18,965	14,000
1912-13	...	300,000	208,000	404,240	810,000	1,722,240	19,532	14,000
1913-14	...	300,000	208,000	371,740	842,500	1,722,240	17,684	..
1914-15	...	300,000	208,000	385,540	828,700	1,722,240	16,139	...
Bankura								
1910-11	88,000	80,000	889,840	57,000	562,600	1,677,440	...	1,340
1911-12	...	168,000	807,640	165,200	536,600	1,677,440	...	1,200
1912-13	...	168,000	791,640	181,300	536,500	1,677,440	...	1,200
1913-14	...	168,000	807,640	181,900	519,900	1,677,440	...	1,200
1914-15	...	167,000	805,640	179,400	525,400	1,677,440	...	1,200
Birbhum								
1910-11	...	136,920	187,785	14,675	781,900	1,121,280	...	...
1911-12	...	136,920	187,785	32,875	763,700	1,121,280	...	...
1912-13	...	136,920	334,085	14,675	635,600	1,121,280	...	...
1913-14	...	136,920	208,785	4,675	770,900	1,121,280	..	...
1914-15	...	136,920	195,460	2,600	786,300	1,121,280	...	...
Midnapur								
1910-11	...	965,720	471,320	...	1,882,000	3,319,040	73,900	3,565
1911-12	...	965,720	585,520	...	1,767,800	3,319,040	79,922	3,565
1912-13	...	965,720	367,620	...	1,985,700	3,319,040	80,585	3,565
1913-14	...	965,720	896,720	...	(a)1,456,600	3,319,040	77,173	3,565
1914-15	...	965,720	481,220	...	1,872,100	3,319,040	78,055	3,565
Hooghly								
1910-11	...	196,625	67,252	99,627	399,200	762,704	5,924	7,150
1911-12	...	196,625	65,263	129,716	371,100	762,704	5,136	7,150
1912-13	...	196,625	39,479	147,116	377,100	760,320	6,346	7,250
1913-14	...	237,721	73,616	104,183	344,800	760,320	5,946	6,256
1914-15	...	250,676	48,119	107,225	354,300	760,320	5,551	6,250
Howrah								
1910-11	...	52,400	16,000	56,600	201,400	326,400		
1911-12	...	52,400	16,000	89,300	168,700	326,400		
1912-13	...	52,400	16,000	75,200	182,800	326,400	...	...
1913-14	...	52,400	16,000	104,500	153,500	326,400		
1914-15	...	52,588	16,000	114,412	143,400	326,400		
24-Parganas								
1910-11	1,095,084	571,953	337,098	66,798	1,029,600	3,100,533	...	...
1911-12	1,095,084	571,953	337,098	117,198	979,200	3,100,533	...	500
1912-13	1,095,084	571,953	334,925	102,098	996,100	3,100,160	...	...
1913-14	1,095,084	571,953	337,698	181,325	914,700	3,100,160	..	...
1914-15	1,095,084	571,953	337,098	154,225	941,800	3,100,160	...	...
Khulna								
1910-11	1,336,680	551,312	159,272	128,252	873,500	3,049,016		
1911-12	1,336,680	551,312	159,272	128,452	873,300	3,049,016		
1912-13	1,469,784	551,312	156,856	131,152	873,600	3,182,704	...	...
1913-14	1,470,268	551,300	156,900	147,956	853,100	3,179,624		
1914-15	1,470,368	549,000	152,800	173,656	833,800	3,179,624		
Nadia								
1910-11	...	374,974	292,587	455,530	661,900	1,784,991	...	666
1911-12	...	374,974	292,587	394,930	722,500	1,784,991	...	630
1912-13	...	374,974	291,996	365,830	752,800	1,785,600	...	36,950
1913-14	...	374,974	291,996	373,530	745,100	1,785,600	...	...
1914-15	...	374,974	291,996	379,930	738,700	1,785,600	...	317
Jessore								
1910-11	...	611,413	28,620	127,620	1,104,500	1,872,153		
1911-12	...	583,500	28,000	148,153	1,112,500	1,872,153		
1912-13	...	590,000	22,900	141,700	1,117,400	1,872,000	...	...
1913-14	...	679,253	40,000	124,000	1,018,000	1,861,253		
1914-15	...	660,000	40,153	126,900	1,034,200	1,861,253		
Murshidabad								
1910-11	...	150,133	267,000	373,587	580,800	1,371,520	...	36
1911-12	...	150,133	267,000	374,587	579,800	1,371,520	...	36
1912-13	...	150,133	257,000	352,487	611,900	1,371,520	...	56
1913-14	...	150,133	257,000	395,087	569,300	1,371,520	...	66
1914-15	...	150,133	257,000	382,387	582,000	1,371,520	...	800

Column 2.—The figures represent Government forests and estimates of other forest areas furnished by district officers.
(*a*) Decrease due to unsually heavy floods

IRRIGATED FROM				AREA OF CROPS IRRIGATED					DISTRICT
Tanks	Wells	Other sources	Total	Wheat	Other cereals and pulses	Miscellaneous food-crops	Miscellaneous non-food-crops	Total	
10	11	12	13	14	15	16	17	18	19
									Bardwan
296,678	5,236	107,725	446,350	20,000	676,500	44,200	4,500	745,200	1910-11
272,178	7,736	109,726	422,605	2,040	675,980	106,350	3,930	788,300	1911-12
291,707	7,770	109,726	442,735	2,090	651,986	106,400	3,480	763,956	1912-13
305,219	4,000	117,421	444,324	1,345	311,107	148,653	12,575	473,680	1913-14
305,219	4,000	117,421	442,779	1,345	311,107	148,653	12,575	473,680	1914-15
									Bankura
70,919	6,803	7,929	86,991	4,714	6,823	70,404	5,050	86,991	1910-11
69,376	5,905	7,250	83,731	5,812	8,024	61,863	8,032	83,731	1911-12
69,376	5,905	7,250	83,731	5,812	8,024	61,863	8,032	83,731	1912-13
69,376	5,905	7,250	83,731	4,935	8,901	61,863	8,032	83,731	1913-14
69,376	5,905	6,515	82,996	3,600	11,401	59,463	8,532	82,996	1914-15
									Birbhum
160,000	300	13,500	173,800	3,500	6,000	130,000	34,300	173,800	1910-11
160,000	300	13,500	173,800	3,500	6,000	130,000	34,300	173,800	1911-12
200,300	...	13,500	213,800	3,500	46,000	130,000	34,300	213,800	1912-13
120,000	...	13,500	133,500	3,500	6,000	99,200	24,800	133,500	1913-14
226,500	...	13,500	240,000	3,700	50,000	150,300	36,000	240,000	1914-15
									Midnapur
30,304	977	96,525	205,271	1,200	160,787	37,257	6,027	205,271	1910-11
33,417	227	97,256	214,387	800	335,439	41,438	6,218	383,895	1911-12
33,400	230	97,300	215,080	800	335,500	41,400	6,200	383,900	1912-13
33,400	230	97,300	211,668	800	335,500	41,400	6,200	383,900	1913-14
33,400	230	97,300	212,550	800	335,500	41,400	6,200	383,900	1914-15
									Hooghly
19,028	40	104,249	136,391	...	25,168	94,259	16,964	136,391	1910-11
19,028	40	104,249	135,603	...	25,168	93,471	16,964	135,603	1911-12
31,552	50	60,364	105,562	...	50,896	73,578	16,048	140,522	1912-13
34,555	50	64,381	111,188	980	28,115	75,643	16,984	121,722	1913-14
36,620	50	67,253	115,724	960	36,815	77,873	16,664	132,312	1914-15
									Howrah
...	...	...	...	...	...	...	...	...	1910-11 to 1914-15
									24-Parganas
500	...	500	1,000	...	500	...	500	1,000	1910-11
...	...	500	1,000	...	500	...	500	1,000	1911-12
500	...	500	1,000	...	500	...	500	1,000	1912-13
500	..	500	1,000	...	500	...	500	1,000	1913-14
500	...	500	1,000	...	500	...	500	1,000	1914-15
									Khulna
..	...	...	...	...	...	...	...	...	1910-11 to 1914-15
									Nadia
445	5	1,094	2,210	...	1,444	766	...	2,210	1910-11
605	5	1,384	2,624	500	400	1,162	562	2,624	1911-12
605	5	1,384	38,944	2,292	35,696	607	349	38,944	1912-13
817	5	1,384	2,206	500	1,000	706	..	2,206	1913-14
500	...	1,067	1,884	500	1,000	384	...	1,884	1914-15
									Jessore
...	..	...	...	...	...	...	...	...	1910-11 to 1914-15
									Murshidabad
122,600	65	22,429	145,130	1,950	136,570	6,500	3,900	148,920	1910-11
122,600	60	22,304	145,000	2,000	135,500	6,600	4,000	148,100	1911-12
121,500		22,644	144,200	3,400	135,200	3,700	4,000	146,300	1912-13
121,453		22,660	144,179	3,000	135,700	3,600	4,100	146,400	1913-14
199,043	...	36,012	235,855	3,350	213,362	9,020	10,228	235,960	1914-15

Columns 8 to 18.—Areas irrigated from all sources are only estimates, except in the case of areas irrigated from Government cannals

Table II—*continued*

No. 26.—CLASSIFICATION OF THE AREA (IN ACRES) OF EACH DISTRICT IN BENGAL—*continued*

District	Forests *	Not available for cultivation	Culturable waste other than fallow	Current fallows	Net area cropped	Total	Area: Government canals	Area: Private canals
1	2	3	4	5	6	7	8	9
Malda								
1910-11	...	164,330	217,660	41,411	789,400	1,212,801	...	...
1911-12	...	164,330	231,271	41,400	775,800	1,212,801	...	...
1912-13	...	164,330	229,730	41,400	779,900	1,215,360	...	...
1913-14	...	164,330	242,900	41,130	767,000	1,215,360	...	...
1914-15	...	164,330	240,900	41,130	767,000	1,215,360	...	...
Dinajpur								
1910-11	...	500,000	267,060	493,580	1,264,800	2,525,440		
1911-12	...	500,000	188,160	421,480	1,415,800	2,525,440		
1912-13	...	500,000	171,060	398,080	1,456,300	2,525,440	...	...
1913-14	...	500,000	267,060	365,080	1,393,300	2,525,440		
1914-15	...	500,000	267,060	466,780	1,291,600	2,525,440		
Rajshahi								
1910-11	...	425,968	75,482	231,470	926,600	1,659,520	...	100
1911-12	...	425,968	67,782	241,470	924,300	1,659,520	...	100
1912-13	...	425,968	85,482	248,970	915,100	1,675,520	...	300
1913-14	...	425,968	117,186	284,866	847,500	1,675,520	...	300
1914-15	...	425,968	102,907	284,745	861,900	1,675,520	...	300
Rangpur								
1910-11	...	590,505	82,048	93,370	1,460,588	2,226,511	...	62,500
1911-12	...	590,505	32,236	93,370	1,510,400	2,226,511	...	62,500
1912-13	...	(a) 105,600	58,690	73,370	1,988,900	2,226,560	...	...
1913-14	...	405,600	68,980	34,480	1,717,500	2,226,560	...	...
1914-15	...	405,600	176,510	88,250	1,556,200	2,226,560	...	...
Bogra								
1910-11	...	120,000	106,460	178,400	464,900	869,760		
1911-12	...	120,000	84,060	195,800	469,900	869,760		
1912-13	...	120,000	85,260	189,300	475,200	869,760	...	...
1913-14	...	120,000	163,660	189,300	396,800	869,760		
1914-15	...	120,000	163,660	189,300	396,800	869,760		
Pabna								
1910-11	...	220,711	79,000	138,360	741,817	1,179,888		
1911-12	...	220,711	62,535	122,442	774,200	1,179,888		
1912-13	...	(a) 14,098	...	22,442	1,148,100	1,184,640	...	...
1913-14	...	156,198	...	209,142	819,300	1,184,640		
1914-15	...	156,198	...	102,542	925,900	1,184,640		
Jalpaiguri								
1910-11	314,693	246,342	381,835	32,541	918,326	1,893,737	...	...
1911-12	314,737	246,342	178,358	187,000	967,300	1,893,737	7,300	154,700
1912-13	326,444	246,342	178,358	51,316	1,065,700	1,868,160	7,300	155,000
1913-14	326,444	246,342	309,891	40,083	945,400	1,868,160	7,300	157,000
1914-15	326,664	246,342	307,577	72,677	914,900	1,868,160	7,300	149,000
Darjeeling								
1910-11	287,360	210,025	44,466	30,805	172,300	744,956	...	...
1911-12	287,347	212,673	44,466	25,870	174,600	744,956	...	...
1912-13	287,347	212,673	44,170	26,970	173,800	744,960	...	...
1913-14	287,347	212,673	53,320	19,520	172,100	744,960	...	...
1914-15	287,659	212,673	50,582	21,346	172,700	744,960	...	...
Dacca								
1910-11	...	440,000	81,580	65,500	1,193,400	1,780,480	...	...
1911-12	...	440,000	34,880	49,800	1,255,800	1,780,480	...	...
1912-13	...	440,000	52,080	27,000	1,258,200	1,777,280	...	...
1913-14	...	440,407	34,880	101,000	1,201,400	1,777,687	...	...
1914-15	...	440,000	34,880	86,107	1,216,700	1,777,687	...	...
Faridpur								
1910-11	...	442,900	78,540	36,100	902,300	1,459,840		
1911-12	...	442,900	85,840	36,100	895,000	1,459,840		
1912-13	...	442,900	365,240	42,088	804,400	1,654,628	...	..
1913-14	...	(a) 337,447	443,340	11,968	875,700	1,668,455		
1914-15	...	326,372	(a)60,402	43,881	1,237,800	1,668,455		

* See explanation given in the footnote (page 50)
(a) Revision of estimates

IRRIGATED FROM *				AREA OF CROPS IRRIGATED*					DISTRICT
Tanks	Wells	Other sources	Total	Wheat	Other cereals and pulses	Miscellaneous food-crops	Miscellaneous non-food-crops	Total	
10	11	12	13	14	15	16	17	18	19
									Malda
...	...	...	...	...	...	...	...	...	1910-11
50,000	...	35,000	85,000	5,000	80,000	...	...	85,000	1911-12
66,200	...	50,000	116,200	3,000	90,000	15,000	8,200	116,200	1912-13
117,900	...	63,800	181,700	3,000	155,700	15,000	8,000	181,700	1913-14
117,900	...	63,800	181,700	3,000	160,000	15,000	3,700	181,700	1914-15
									Dinajpur
...	...	...	...	...	...	...	...	...	1910-11 to 1914-15
									Rajshahi
400	...	1,200	1,700	...	...	...	...	(a) 1,700	1910-11
400	...	1,200	1,700	...	...	...	...	1,700	1911-12
1,200	200	10,200	11,900	...	11,300	200	400	11,900	1912-13
1,200	200	10,200	11,900	...	11,300	200	400	11,900	1913-14
1,200	200	10,200	11,900	...	11,300	200	400	11,900	1914-15
									Rangpur
...	...	...	62,500	...	...	2,500	60,000	62,500	1910-11
...	...	...	62,500	...	...	2,500	60,000	62,500	1911-12
...	...	...	...	...	...	...	...	...	1912-13
...	...	...	...	...	...	...	...	...	1913-14
...	...	...	...	...	...	...	...	...	1914-15
									Bogra
...	...	...	...	...	...	...	...	...	1910-11 to 1914-15
									Pabna
...	...	...	...	...	...	...	...	...	1910-11 to 1914-15
									Jalpaiguri
...	...	...	...	...	...	...	...	...	1910-11
500	6,500	142,900	311,900	...	263,900	2,400	45,600	311,900	1911-12
...	6,000	202,880	371,180	...	305,800	5,780	59,600	371,180	1912-13
...	6,000	150,992	321,292	...	288,800	5,780	26,712	321,292	1913-14
...	6,000	139,271	301,571	...	278,800	5,780	16,991	301,571	1914-15
									Darjeeling
...	...	29,493	29,493	2,500	21,282	5,711	...	29,493	1910-11
...	...	29,493	29,493	2,500	21,282	5,711	...	29,493	1911-12
...	...	29,493	29,493	2,500	21,282	5,711	...	29,493	1912-13
...	...	29,577	29,577	2,500	21,324	5,753	...	29,577	1913-14
...	...	29,600	29,600	2,500	21,347	5,753	...	29,600	1914-15
									Dacca
...	...	...	...	...	...	...	...	...	1910-11 to 1914-15
									Faridpur
...	...	...	...	...	...	...	...	...	1910-11 to 1914-15

* See explanation given in the footnote (page 51)
(a) Details not available

L

Table II—*continued*

No. 26.—CLASSIFICATION OF THE AREA (IN ACRES) OF EACH DISTRICT IN BENGAL—*concluded*

District	Forests *	Not available for cultivation	Culturable waste other than fallow	Current fallows	Net area cropped	Total	Area	
							Government canals	Private canals
1	2	3	4	5	6	7	8	9
Backerganj								
1910-11	...	495,666	315,507	28,313	1,549,950	2,389,436		
1911-12	...	495,666	195,257	28,313	1,670,200	2,389,436		
1912-13	31,680	496,697	250,763	509,947	1,663,700	2,952,787	...	..
1913-14	31,680	(a)1,044,533	136,261	(a)52,213	1,688,100	2,952,787		
1914-15	31,980	1,078,578	136,261	52,268	1,654,000	2,952,787		
Maimensingh								
1910-11	...	1,202,500	402,452	51,800	2,405,600	4,062,352		
1911-12	...	1,202,500	290,752	51,800	2,517,300	4,062,352		
1912-13	...	1,202,500	294,360	51,800	2,450,700	3,999,360		
1913-14	...	1,156,372	387,150	49,831	2,405,600	3,998,953	...	...
1914-15	...	1,156,372	367,150	31,531	2,443,900	3,998,953		
Tippera								
1910-11	...	272,760	103,500	71,600	1,151,500	1,599,360		
1911-12	...	272,760	131,600	71,600	1,123,400	1,599,360		
1912-13	...	272,760	150,600	71,600	1,104,400	1,599,360		
1913-14	...	395,675	44,485	51,600	1,107,600	1,599,360	...	...
1914-15	...	313,475	44,485	51,600	1,189,800	1,599,360		
Noakhali								
1910-11	153	117,531	44,600	800	889,000	1,052,084		
1911-12	...	35,384	1,000	500	1,015,200	1,052,084		
1912-13	...	35,384	1,000	26,581	1,001,300	1,064,265	...	...
1913-14	...	87,131	1,000	2,034	974,100	1,064,265		
1914-15	...	87,131	1,000	1,934	974,200	1,064,265		
Chittagong								
1910-11	364,653	508,909	96,012	32,100	593,218	1,594,892		
1911-12	364,653	508,909	56,330	32,100	632,900	1,594,892		
1912-13	364,653	508,909	38,318	32,100	650,900	1,594,880	...	...
1913-14	364,653	508,909	58,918	27,200	635,200	1,594,880		
1914-15	364,653	508,909	50,718	25,900	644,700	1,594,880		
Chittagong Hill Tracts								
1910-11	681,998	906,429	359,863	1,187,151	152,879	3,288,320		
1911-12	681,998	906,429	429,186	1,185,607	85,100	32,88,320		
1912-13	681,998	906,429	375,486	1,185,607	138,800	3,288,320	...	...
1913-14	681,998	906,429	375,486	1,190,407	134,000	3,288,320		
1914-15	681,998	906,429	375,486	1,005,107	(a) 319,300	3,288,320		
Total								
1910-11	4,168,621	10,856,026	5,660,839	4,401,180	24,559,778	49,646,444	96,535	95,357
1911-12	4,080 499	10,836,614	5,067,878	4,730,353	24,931,100	49,646,444	111,323	244,381
1912-13	4,256,990	10,152,627	5,201,098	4,914,369	25,954,900	50,479,984	113,763	218,321
1913-14	4,257,574	11,296,388	5,998,272	4,658,750	24,269,000	50,479,984	108,103	168,387
1914-15	4,258,106	11,227,341	5,215,064	4,571,373	25,208,100	50,479,984	107,045	161,432

* See explanation given in the footnote (page 50)
(a) Revision of estimates

IRRIGATED FROM*				AREA OF CROPS IRRIGATED*					DISTRICT
Tanks	Wells	Other sources	Total	Wheat	Other cereals and pulses	Miscellaneous food-crops	Miscellaneous non-food-crops	Total	
10	11	12	13	14	15	16	17	18	19
									Backerganj
...	...	...	...	...	...	...	...	...	1910-11 1911-12 1912-13 1913-14 1914-15
									Maimensing
...	...	... ... 450,300 466,300 466,300	... ... 450,300 466,300 446,300	... ...	... ... 305,300	... ... 145,000 321,300 269,300	... . 145,000 197,000	... ... 450,300 466,300 466,300	1910-11 1911-12 1912-13 1913-14 1914-15
									Tippera
...	...	... 500	... 500	... ...	... 200	... 300	... ...	... 500	1910-11 1911-12 1912-13 1913-14 1914-15
									Noakhali
...	...	...	...	...	...	...	...	...	1910-11 1911-12 1912-13 1913-14 1914-15
									Chittagong
...	...	...	...	...	...	...	...	...	1910-11 1911-12 1912-13 1913-14 1914-15
									Chittagong Hill Tracts
...	...	...	...	...	...	...	...	...	1910-11 1911-12 1912-13 1913-14 1914-15
									Total
700,874	13,426	384,644	1,290,836	33,864	1,035,074	391,597	131,241	(a) 1,593,476	1910-11
728,104	20,773	565,262	1,669,843	22,152	1,552,393	451,795	180,106	(a) 2,208,146	1911-12
816,340	20,160	1,055,541	2,224,125	23,394	1,997,484	589,239	141,109	2,751,226	1912-13
804,420	16,390	1,045,265	2,142,565	20,560	1,303,947	779,098	253,303	2,356,908	1913-14
990,258	16,385	1,048,739	2,323,859	19,755	1,431,132	783,126	308,790	2,542,803	1914-15

* See explanation given in the footnote (page 51)

(a) Includes 1,709 acres in Rajshahi for which details are not available

Table II—*continued*

No. 27—CLASSIFICATION OF THE AREA (IN ACRES) OF EACH DISTRICT IN MADRAS

District	Forests	Not available for cultivation	Culturable waste other than fallow	Current fallows	Net area cropped	Total	Area	
							Government canals	Private canals
1	2	3	4	5	6	7	8	9
Ganjam								
1910-11	437,077	2,254,748	692,003	162,101	1,817,047	5,362,976	200,791	28,970
1911-12	462,550	2,233,621	693,312	195,111	1,778,382	5,362,976	192,558	21,205
1912-13	462,550	2,281,557	697,449	171,718	1,749,702	5,362,976	181,527	42,962
1913-14	462,550	2,287,673	741,382	186,971	1,739,408	5,417,984	164,332	43,132
1914-15	462,550	2,239,908	706,403	210,771	1,743,344	5,362,976	181,452	55,342
Vizagapatam								
1910-11	542,561	5,492,455	2,177,903	782,418	2,027,140	11,022,477	48,852	116,892
1911-12	542,906	5,489,315	2,171,788	812,074	2,006,394	11,022,477	33,492	65,293
1912-13	542,906	5,316,940	2,156,504	768,779	2,237,348	11,022,477	47,816	80,989
1913-14	540,717	5,270,229	2,152,292	715,393	2,343,846	11,022,477	48,129	76,871
1914-15	649,129	5,129,358	2,123,655	756,259	2,340,838	10,999,239	50,367	78,118
Godávari								
1910-11	582,393	1,804,522	251,545	346,701	984,962	3,970,123	378,816	47,416
1911-12	582,393	1,816,913	259,178	343,072	979,142	3,980,698	405,134	57,462
1912-13	643,522	1,764,138	249,367	323,642	1,000,029	3,980,698	403,604	74,859
1913-14	806,471	1,591,327	246,440	351,495	984,965	3,980,698	407,138	72,816
1914-15	806,471	1,584,205	251,382	335,052	1,003,588	3,980,698	372,510	67,466
Kistna								
1910-11	183,813	443,882	386,414	533,753	1,842,437	3,390,299	812,628	313
1911-12	181,032	488,147	365,291	520,637	1,863,224	3,418,331	878,594	579
1912-13	181,032	529,845	357,826	591,535	1,839,455	3,499,693	871,946	342
1913-14	177,328	511,798	375,258	551,031	1,844,839	3,460,254	898,626	322
1914-15	173,382	506,362	384,499	539,925	1,841,863	3,446,031	877,348	202
Guntur								
1910-11	521,247	455,715	182,376	385,141	2,112,091	3,656,570	289,267	...
1911-12	521,247	452,088	181,338	403,482	2,104,853	3,663,008	293,093	...
1912-13	521,247	446,308	163,284	399,487	2,132,701	3,663,027	296,973	...
1913-14	521,247	443,424	142,113	423,674	2,132,569	3,663,027	302,304	...
1914-15	521,247	420,859	177,022	438,474	2,105,669	3,663,271	284,673	...
Nellore								
1910-11	471;677	1,488,754	703,894	702,806	1,392,129	4,759,260	119,377	2,026
1911-12	474,328	1,745,186	738,425	768,239	1,376,875	5,103,053	121,384	2,153
1912-13	476,456	1,720,777	668,017	810,649	1,427,154	5,103,053	149,944	2,189
1913-14	472,001	1,827,007	648,629	779,977	1,375,439	5,103,053	142,091	1,372
1914-15	466,396	1,649,626	812,083	771,936	1,403,012	5,103,053	122,232	978
Karnul								
1910-11	1,686,658	609,455	311,264	245,069	2,015,732	4,868,178	26,527	...
1911-12	1,687,449	577,886	353,690	280,460	1,986,100	4,885,585	39,248	61
1912-13	1,687,471	337,551	376,840	229,350	2,068,235	4,699,447	35,086	2
1913-14	1,685,881	408,875	416,521	253,656	2,062,378	4,827,311	39,428	...
1914-15	1,685,835	368,987	449,802	247,244	2,102,138	4,854,006	14,065	...
Bellary								
1910-11	401,314	418,603	206,264	194,201	2,425,557	3,645,939	24,703	...
1911-12	401,532	418,518	213,553	256,491	2,355,845	3,645,939	21,596	...
1912-13	401,397	415,433	194,005	193,811	2,441,293	3,645,939	24,526	32
1913-14	401,384	420,416	189,028	265,035	2,370,076	3,645,939	22,383	30
1914-15	396,444	342,347	275,608	223,576	2,409,547	3,647,522	21,904	57
Anantapur								
1910-11	530,682	795,297	558,431	462,767	1,928,633	4,275,810	41,746	1,611
1911-12	487,483	842,352	640,476	556,054	1,749,547	4,275,912	33,765	1,322
1912-13	482,274	783,829	631,077	419,777	1,958,923	4,275,880	37,678	1,683
1913-14	481,899	556,973	840,526	580,477	1,818,906	4,278,851	34,319	3,280
1914-15	481,899	507,438	868,779	469,321	1,951,462	4,278,899	30,831	802

Column 2.—Includes the area cultivated within forests, and excludes the area of forests in the Native State of Sandur, in Bellary, not included in the village papers. As the latter is included in the forest administration report, it accounts partly for the disagreement of its figures with those in this table.

Column 4.—Includes from 1911-12 areas occupied by *babul* and casuarina trees when they do not form parts of forest areas. Prior to 1911-12, such areas were classed under "Miscellaneous non-food crops" in Table III.

Column 5.—Includes all occupied waste, that is to say, waste portions of land for which revenue is paid.

Column 6.—Of the total net cropped area for 1914-15 (34,691,788 acres) stated in this column (page 60), 28,809,156 acres are based on actual returns, and 5,882,632 acres on estimates.

IRRIGATED FROM				AREA OF CROPS IRRIGATED					DISTRICT
Tanks	Wells	Other sources	Total	Wheat	Other cereals and pulses	Miscellaneous food-crops	Miscellaneous non-food-crops	Total	
10	11	12	13	14	15	16	17	18	19
									Ganjam
409,972	5,589	229,051	874,373	7	880,640	35,969	24,514	941,130	1910-11
399,314	5,896	171,069	790,042	10	853,427	34,961	22,879	911,277	1911-12
392,298	6,595	163,489	786,871	15	821,768	35,840	20,770	878,393	1912-13
416,529	6,357	154,774	785,124	14	793,725	36,080	24,016	853,835	1913-14
394,590	6,347	158,658	796,389	12	799,182	34,495	23,723	857,412	1914-15
									Vizagapatam
420,700	39,696	595,671	1,221,811	80	1,168,005	81,248	37,499	1,286,832	1910-11
368,516	44,333	627,936	1,139,570	80	1,070,409	83,080	36,360	1,189,929	1911-12
465,571	203,684	479,792	1,277,852	80	1,204,579	92,017	39,878	1,336,554	1912-13
458,702	90,896	577,053	1,251,651	85	1,169,900	89,818	32,013	1,291,816	1913-14
468,587	213,231	456,959	1,267,262	225	1,201,711	77,000	34,073	1,313,009	1914-15
									Godávari
109,297	7,473	9,647	552,649	32	577,987	74,117	12,037	664,173	1910-11
111,352	7,426	11,092	592,466	29	615,269	85,757	18,790	719,845	1911-12
112,523	7,104	10,134	608,224	...	657,998	74,191	20,840	753,029	1912-13
99,479	6,394	9,609	595,436	50	635,658	93,192	26,605	755,505	1913-14
119,291	5,290	10,455	575,012	13	624,860	75,763	26,386	727,022	1914-15
									Kistna
73,625	4,886	5,088	896,540	2	894,273	27,168	45,054	966,497	1910-11
64,078	4,988	11,877	960,116	...	958,858	20,410	46,503	1,025,771	1911-12
74,343	7,604	15,042	969,277	...	986,292	15,974	32,612	1,034,878	1912-13
63,653	3,774	22,697	989,072	...	963,656	28,229	45,965	1,037,850	1913-14
73,361	4,719	20,032	975,662	...	951,198	24,681	27,489	1,003,368	1914-15
									Guntur
19,040	14,020	5,422	327,749	12	310,938	9,646	7,298	327,894	1910-11
20,393	12,066	5,366	330,918	...	311,931	11,313	7,856	331,100	1911-12
20,773	12,047	5,535	335,328	...	315,140	10,087	10,307	335,534	1912-13
18,584	12,506	5,024	338,418	...	321,472	9,209	8,278	338,959	1913-14
15,954	13,689	5,990	320,306	...	301,056	13,478	6,834	321,368	1914-15
									Nellore
217,054	106,003	123,567	568,027	1	513,374	139,378	34,981	687,734	1910-11
204,949	106,972	123,365	558,823	...	613,873	50,845	28,138	692,856	1911-12
221,135	110,809	19,858	503,935	...	540,459	53,653	24,719	618,831	1912-13
231,890	98,199	13,226	486,778	...	490,129	42,306	18,662	551,097	1913-14
222,481	94,682	29,455	469,828	...	474,387	38,373	16,891	529,651	1914-15
									Karnul
47,737	18,039	5,332	97,635	449	90,047	35,821	4,492	130,809	1910-11
23,665	18,850	3,958	85,782	228	57,603	37,097	3,828	98,756	1911-12
31,765	10,352	4,356	81,561	185	64,165	37,612	5,899	107,861	1912-13
30,903	20,671	5,100	96,102	256	66,113	50,000	5,714	122,083	1913-14
38,438	21,106	4,530	78,139	323	63,971	25,790	3,945	94,029	1914-15
									Bellary
20,797	19,840	1,939	67,279	1,153	51,650	21,217	6,024	80,044	1910-11
15,856	15,019	1,838	54,309	1,951	37,504	19,008	3,505	61,968	1911-12
15,735	17,340	950	68,583	1,486	43,717	17,945	4,982	68,130	1912-13
19,857	13,124	3,069	58,463	1,868	43,930	18,063	4,813	68,674	1913-14
14,246	18,611	1,965	56,783	1,291	39,716	18,609	4,502	64,118	1914-15
									Anantapur
99,143	65,061	1,989	209,550	1,201	213,621	53,664	7,701	276,187	1910-11
54,520	62,946	1,137	153,690	1,374	117,505	41,948	7,764	168,591	1911-12
84,667	59,327	2,851	186,206	865	189,111	39,688	14,619	244,283	1912-13
82,188	62,239	1,253	183,279	1,367	164,073	47,990	7,952	221,382	1913-14
52,604	63,341	934	148,512	853	116,464	68,240	6,236	191,793	1914-15

Column 10.—The term "tanks" refers to a particular kind of dammed reservoirs. These reservoirs are formed by throwing dams across the valleys of small rivulets and streams to intercept water during the rains.

Column 13.—Of the total area irrigated in 1914-15 (9,739,554 acres, page 61) 7,367,611 acres are based on actual returns and 2,371,943 acres on estimates.

Table II—*continued*

No. 27—CLASSIFICATION OF THE AREA (IN ACRES) OF EACH DISTRICT IN MADRAS—*continued*

District	Forests *	Not available for cultivation	Culturable waste other than fallow *	Current fallows *	Net area cropped *	Total	Area	
							Government canals	Private canals
1	2	3	4	5	6	7	8	9
Cuddapah								
1910-11	1,164,089	934,999	326,636	303,442	1,034,054	3,763,220	55,106	1,247
1911-12	1,164,056	935,032	245,768	394,122	1,024,242	3,763,220	50,957	1,463
1912-13	1,163,436	759,206	473,342	270,947	1,096,289	3,763,220	47,658	1,784
1913-14	1,163,437	589,547	634,181	296,940	1,079,115	3,763,220	53,448	2,372
1914-15	1,163,702	600,123	594,574	313,052	1,091,769	3,763,220	45,231	2,616
Chittoor								
1910-11	558,382	1,752,553	360,528	266,374	695,702	3,633,539	20,985	9,907
1911-12	558,384	1,803,913	308,973	351,998	608,514	3,631,782	16,566	10,157
1912-13	558,401	1,472,211	648,031	294,376	679,729	3,652,748	21,674	6,783
1913-14	537,175	1,584,705	528,425	359,950	612,229	3,622,484	17,883	7,176
1914-15	536,512	1,538,890	545,951	338,559	649,586	3,609,498	12,435	7,693
North Arcot								
1910-11	775,060	744,280	224,219	251,585	1,153,771	3,148,915	35,897	3,079
1911-12	775,060	735,178	247,072	244,282	1,147,323	3,148,915	31,752	2,487
1912-13	777,742	734,554	220,823	252,160	1,163,636	3,148,915	31,358	2,541
1913-14	775,255	758,230	220,332	269,545	1,147,572	3,170,934	29,698	2,520
1914-15	775,139	807,799	139,882	239,081	1,209,033	3,170,934	30,506	2,792
Chingleput								
1910-11	123,976	674,917	101,643	243,393	773,603	1,927,532	21,007	4,085
1911-12	133,989	686,643	130,607	232,573	743,733	1,927,545	20,748	5,176
1912-13	133,991	694,198	120,910	224,974	750,044	1,924,117	24,969	5,295
1913-14	133,991	690,967	118,229	219,645	761,285	1,924,117	30,862	2,891
1914-15	133,463	688,664	120,290	210,766	770,934	1,924,117	31,240	3,320
Madras								
1910-11	...	17,210	...	...	...	17,210	...	...
1911-12	...	17,210	...	...	...	17,210	...	...
1912-13	...	17,210	...	...	...	17,210	...	...
1913-14	...	17,210	...	...	...	17,210	...	...
1914-15	...	17,210	...	...	...	17,210	...	...
South Arcot								
1910-11	221,167	683,729	150,264	262,981	1,375,088	2,693,229	142,083	989
1911-12	221,126	679,250	164,187	234,551	1,394,186	2,693,300	158,418	1,597
1912-13	221,126	674,714	153,796	242,445	1,401,219	2,693,300	147,023	1,033
1913-14	221,126	681,813	147,727	240,504	1,402,130	2,693,300	131,545	3,219
1914-15	214,822	693,440	131,972	247,045	1,406,022	2,693,301	128,367	1,227
Salem								
1910-11	912,019	925,483	371,849	286,125	1,536,396	4,031,872	22,003	1,516
1911-12	912,028	911,303	380,248	339,094	1,489,199	4,031,872	20,507	1,141
1912-13	912,216	888,736	401,823	302,284	1,526,813	4,031,872	19,923	1,173
1913-14	919,681	868,725	409,924	312,967	1,520,575	4,031,872	20,378	1,319
1914-15	919,965	837,688	429,333	308,403	1,536,483	4,031,872	22,997	1,294
Coimbatore								
1910-11	1,485,550	443,360	133,171	584,116	2,004,609	4,650,806	62,596	1,592
1911-12	1,485,483	447,727	131,997	648,988	1,942,167	4,656,362	63,779	1,468
1912-13	1,508,193	392,062	165,602	561,035	2,033,632	4,660,524	62,835	1,508
1913-14	1,509,220	296,466	196,961	616,653	1,987,431	4,606,731	65,127	1,491
1914-15	1,509,425	290,088	204,874	582,808	2,027,948	4,615,143	66,683	1,534
Trichinopoly								
1910-11	217,421	492,203	245,185	595,878	1,607,834	3,158,521	145,354	9
1911-12	217,421	487,105	253,603	628,770	1,571,907	3,158,806	136,047	5,208
1912-13	217,421	526,380	259,489	535,967	1,618,715	3,157,972	132,552	5,524
1913-14	237,138	476,439	232,509	592,619	1,622,765	3,161,470	131,719	5,504
1914-15	229,405	454,189	286,012	567,227	1,630,802	3,167,635	137,301	5,964

* See explanations given in the foot notes (page 56)

IRRIGATED FROM				AREA OF CROPS IRRIGATED					DISTRICT
*Tanks	Wells	Other sources	* Total	Wheat	Other cereals and pulses	Miscellaneous food-crops	Miscellaneous non-food-crops	Total	
10	11	12	13	14	15	16	17	18	19
									Cuddapah
72,108	87,719	10,598	226,778	482	204,277	75,658	27,441	307,858	1910-11
48,709	97,129	8,224	206,482	27	127,161	103,052	27,411	257,651	1911-12
61,304	84,912	13,137	208,795	191	141,829	101,304	20,838	264,162	1912-13
49,248	86,742	12,138	203,948	42	146,607	108,340	21,548	276,537	1913-14
50,991	90,961	7,617	197,421	63	158,034	83,695	21,986	263,778	1914-15
									Chittoor
202,637	83,372	77,219	394,120	243	384,606	49,586	20,668	455,103	1910-11
138,680	74,527	22,258	262,188	282	242,942	52,957	25,659	321,840	1911-12
163,188	75,777	21,683	289,105	172	260,388	54,628	19,574	334,762	1912-13
138,646	73,997	21,063	258,765	201	201,218	68,435	26,663	296,517	1913-14
143,808	75,447	21,773	261,156	322	192,403	68,267	31,704	292,696	1914-15
									North Arcot
325,321	58,422	11,922	434,641	5	550,460	45,385	10,863	606,713	1910-11
285,328	59,778	33,614	412,959	106	537,847	21,599	16,955	577,507	1911-12
281,409	83,101	37,591	436,000	8	556,594	47,322	10,396	614,320	1912-13
259,250	93,709	26,102	411,279	5	488,052	84,285	11,473	583,815	1913-14
296,967	85,050	31,619	446,934	49	555,023	77,554	11,108	643,734	1914-15
									Chinglepvt
429,559	23,758	21,219	499,628	..	516,103	43,985	13,613	573,701	1910-11
432,071	25,314	21,135	504,444	...	519,495	35,533	13,012	568,040	1911-12
445,416	26,391	23,446	525,517	...	553,610	37,775	13,676	605,061	1912-13
442,228	28,079	23,550	527,610	...	540,233	38,474	15,072	593,779	1913-14
446,039	27,030	22,328	529,957	...	605,479	45,199	15,666	666,344	1914-15
									Madras
...	...	...	...	...	...	...	...	...	1910-11
...	...	...	...	...	...	...	...	...	1911-12
...	...	...	...	...	...	...	...	...	1912-13
...	...	...	...	...	...	...	...	...	1913-14
...	...	...	...	...	...	...	...	...	1914-15
									South Arcot
284,658	62,326	14,903	504,959	...	458,467	44,818	14,395	517,680	1910-11
272,577	66,981	14,873	514,446	...	461,873	44,374	14,930	521,177	1911-12
266,111	57,851	16,708	488,726	...	465,936	53,263	12,525	531,724	1912-13
274,884	63,977	17,785	491,410	...	453,136	89,206	20,958	563,300	1913-14
301,548	64,538	20,497	516,177	...	501,571	76,809	21,872	600,252	1914-15
									Salem
86,548	84,870	6,075	201,012	293	202,911	50,459	8,254	261,917	1910-11
72,284	92,891	4,916	191,739	49	172,094	43,332	10,236	225,711	1911-12
79,642	80,777	7,755	189,270	362	167,474	35,498	9,442	212,776	1912-13
78,011	86,176	7,810	193,694	546	168,428	39,860	12,164	220,998	1913-14
74,149	86,752	8,454	193,646	264	165,035	49,114	12,996	227,409	1914-15
									Coimbatore
22,256	296,950	6,970	390,364	337	375,149	99,095	41,511	516,092	1910-11
20,235	319,105	8,221	412,808	554	483,173	109,655	43,272	636,654	1911-12
20,124	311,367	8,938	404,772	454	328,720	146,601	61,139	536,914	1912-13
21,129	339,382	8,125	435 254	546	328,336	147,036	84,621	560,539	1913-14
19,224	293,910	7,899	389,250	958	290,837	150,788	65,731	508,314	1914-15
									Trichinopoly
80,506	107,771	6,450	340,090	1	350,311	57,224	14,360	421,896	1910-11
76,571	106,327	4,251	328,404	...	330,409	73,919	21,523	425,851	1911-12
82,538	98,367	11,313	330,294	...	341,792	76,803	24,225	442,820	1912-13
74,627	102,061	5,600	319,511	...	331,849	62,538	22,403	416,790	1913-14
72,416	91,753	5,356	312,790	...	335,213	76,413	21,950	433,576	1914-15

* See explanations given in the footnotes (page 57)

Table II—*continued*

No. 27—CLASSIFICATION OF THE AREA (IN ACRES) OF EACH DISTRICT IN MADRAS—*concluded*

District	Forests *	Not available for cultivation	Culturable waste other than fallow *	Current fallows *	Net area cropped *	Total	Area: Government canals	Area: Private canals
1	2	3	4	5	6	7	8	9
Tanjore								
1910-11	12,819	641,169	175,031	228,407	1,331,941	2,389,367	836,282	...
1911-12	12,461	652,454	173,132	212,281	1,339,058	2,389,386	840,883	...
1912-13	12,461	652,987	170,921	212,881	1,340,136	2,389,386	844,576	...
1913-14	11,823	658,537	173,440	216,607	1,328,981	2,389,388	843,589	...
1914-15	11,823	657,333	160,082	213,541	1,346,609	2,389,388	825,396	...
Madura								
1910-11	426,128	784,240	203,980	267,116	1,442,181	3,123,645	134,828	1,494
1911-12	426,165	804,778	212,928	297,821	1,405,139	3,146,831	125,507	1,546
1912-13	426,226	787,686	195,665	275,433	1,462,226	3,147,236	130,861	5,012
1913-14	422,909	628,414	349,671	299,206	1,441,561	3,141,761	129,025	4,919
1914-15	420,845	632,593	328,866	281,936	1,470,886	3,135,126	141,066	1,588
Ramnad								
1910-11	46,758	249,252	163,222	103,557	1,043,726	1,606,515	746	551
1911-12	46,758	232,223	100,643	147,430	1,006,598	1,533,652	751	539
1912-13	46,757	340,478	186,677	103,721	1,396,682	2,074,315	1,519	591
1913-14	46,724	266,221	282,541	97,109	1,351,715	2,044,310	1,133	789
1914-15	46,724	264,425	259,943	86,727	1,392,341	2,050,160	868	1,205
Tinnevelly								
1910-11	227,617	389,819	25,860	704,288	1,336,141	2,683,725	49,873	356
1911-12	227,682	472,753	75,674	593,873	1,312,372	2,682,354	50,048	747
1912-13	227,682	476,395	71,072	546,455	1,373,493	2,695,097	45,748	4,628
1913-14	227,649	480,799	47,889	581,275	1,318,838	2,656,450	68,188	2,364
1914-15	227,649	457,232	48,479	613,687	1,307,321	2,654,368	46,755	3,121
Nilgiris								
1910-11	344,154	49,647	63,541	126,511	67,353	651,206		
1911-12	344,097	48,572	64,625	124,894	69,024	651,212		
1912-13	340,967	47,258	68,614	124,936	69,437	651,212	...	...
1913-14	338,857	49,126	68,925	123,284	71,020	651,212		
1914-15	339,196	47,364	70,427	121,841	72,427	651,255		
Malabar								
1910-11	359,462	984,344	958,277	96,782	1,309,545	3,708,410		
1911-12	359,458	977,183	983,189	70,190	1,318,390	3,708,410		
1912-13	358,691	981,631	981,920	69,417	1,316,751	3,708,410	...	...
1913-14	358,628	926,297	1,005,281	69,144	1,349,066	3,708,416		
1914-15	358,628	924,348	1,004,977	59,859	1,360,604	3,708,416		
Anjengo								
1910-11	...	30	13	...	332	375		
1911-12	...	31	12	...	332	375		
1912-13	...	31	9	...	335	375	...	...
1913-14	...	31	8	...	336	375		
1914-15	...	31	7	...	337	375		
South Canara								
1910-11	630,847	836,949	333,984	274,909	496,792	2,573,481		
1911-12	573,171	944,126	281,657	278,597	495,863	2,573,414		
1912-13	510,594	905,375	350,932	284,594	521,926	2,573,421	...	...
1913-14	510,937	771,880	475,584	299,408	515,613	2,573,422		
1914-15	510,847	701,105	545,463	298,782	517,225	2,573,422		
Total								
1910-11	12,872,871	24,367,615	9,307,497	8,410,421	33,754,796	88,713,200	3,469,467	222,053
1911-12	12,798,246	24,899,507	9,371,366	8,935,084	33,068,409	89,072,612	3,534,827	179,604
1912-13	12,814,759	23,947,490	9,963,995	8,210,373	34,605,902	89,542,520	3,559,796	238,930
1913-14	12,964,028	23,063,129	10,643,886	8,702,565	34,182,658	89,556,266	3,581,345	232,387
1914-15	13,041,498	22,361,612	10,920,365	8,475,872	34,691,788	89,491,135	3,444,227	235,319

* See explanations given in the footnotes (page 56)

IRRIGATED FROM				AREA OF CROPS IRRIGATED					DISTRICT
Tanks*	Wells	Other sources	*Total	Wheat	Other cereals and pulses	Miscellaneous food-crops	Miscellaneous non-food-crops	Total	
10	11	12	13	14	15	16	17	18	19
									Tanjore
133,660	18,248	2,118	990,308	...	1,030,748	35,625	12,874	1,079,247	1910-11
140,688	16,445	1,779	999,795	..	1,040,600	30,289	11,018	1,081,907	1911-12
136,355	17,097	2,088	1,000,116	...	1,034,739	32,286	11,830	1,078,855	1912-13
140,244	14,139	2,665	1,000,637	....	1,036,023	30,906	10,454	1,077,383	1913-14
141,794	12,876	2,136	982,202	..	998,988	31,933	9,837	1,040,758	1914-15
									Madura
131,995	139,157	5,964	413,438	262	349,963	66,730	18,922	435,877	1910-11
119,872	141,903	18,213	407,041	777	400,720	75,244	55,086	531,827	1911-12
134,959	141,055	22,765	434,652	304	444,546	76,946	56,557	578,353	1912-13
115,476	148,004	18,358	415,782	372	381,723	81,488	40,965	504,548	1913-14
124,214	136,078	18,811	421,757	452	408,169	79,740	30,474	518,835	1914-15
									Ramnad
239,854	71,290	68,089	380,530	...	279,277	148,954	40,054	468,285	1910-11
251,458	68,670	32,497	353,915	...	280,519	82,208	39,395	402,122	1911-12
336,588	60,776	32,822	432,296	...	318,718	79,964	55,934	454,679	1912-13
307,398	65,225	28,814	403,359	...	357,016	39,170	23,502	419,688	1913-14
365,534	80,388	26,526	474,521	...	394,407	55,821	24,293	474,521	1914-15
									Tinnevelly
169,925	91,513	2,389	314,056	...	400,629	43,503	20,953	465,085	1910-11
177,569	94,714	3,863	326,941	...	461,947	43,240	22,629	527,816	1911-12
186,869	109,937	3,188	350,370	...	463,975	65,744	18,123	547,842	1912-13
222,481	111,434	3,413	407,880	...	491,347	59,136	17,096	567,579	1913-14
186,293	86,401	3,280	325,850	...	433,408	64,892	11,773	510,073	1914-15
									Nilgiris
...	...	...	...	...	...	...	...	(a)	1910-11 to 1914-15
									Malabar
...	...	...	...	...	...	...	...	(b)	1910-11 to 1914-15
									Anjengo
...	...	...	...	...	...	...	...	(a)	1910-11 to 1914-15
									South Canara
...	...	...	...	...	...	...	...	(a)	1910-11 to 1914-15
									Total
3,596,392	1,406,003	1,211,622	9,905,537	4,560	9,803,436	1,239,250	423,508	11,470,754	1910-11
3,298,685	1,442,280	1,131,482	9,586,878	5,467	9,696,159	1,099,821	476,749	11,278,196	1911-12
3,613,313	1,582,270	903,441	9,897,750	4,122	9,901,613	1,185,141	488,885	11,579,761	1912-13
3,545,407	1,527,085	967,228	9,853,452	5,352	9,572,624	1,263,761	480,937	11,322,674	1913-14
3,622,529	1,572,205	865,274	9,739,554	4,825	9,611,112	1,236,654	429,469	11,282,060	1914-15

* See explanations given in the foot notes (page 57)

(*a*) No irrigation works

(*b*) Statistics of irrigation are not collected

Table II—*continued*

No. 28—CLASSIFICATION OF THE AREA (IN ACRES) OF EACH DISTRICT IN BOMBAY

District	Forests	Not available for cultivation	Culturable waste other than fallow	Current fallows	Net area cropped	Total	Area	
							Government canals	Private canals
1	2	3	4	5	6	7	8	9
Ahmadabád								
1910-11	13,115	526,347	153,075	589,558	1,165,497	2,447,592	17,391	...
1911-12	13,051	539,485	161,421	(a)1,235,033	(a)498,733	2,447,723	1,208	...
1912-13	12,098	530,667	162,819	586,036	1,163,274	2,454,894	9,982	...
1913-14	12,098	527,949	164,629	562,134	1,188,617	2,455,427	14,466	52
1914-15	12,028	528,973	157,194	503,177	1,250,849	2,452,221	17,077	...
Kaira								
1910-11	...	132,467	116,536	106,620	665,941	1,021,564	8,418	...
1911-12	...	133,180	127,623	185,130	575,640	1,021,573	518	...
1912-13	...	133,547	126,011	92,545	669,495	1,021,598	7,219	...
1913-14	...	135,366	122,446	81,325	682,477	1,021,614	4,013	...
1914-15	...	133,895	78,522	115,454	693,728	1,021,599	6,810	...
Panch Mahâls								
1910-11	212,288	95,694	93,941	220,576	405,638	1,028,137	207	...
1911-12	212,290	96,108	95,356	326,475	296,821	1,027,050	...	...
1912-13	212,211	100,011	92,287	253,642	369,487	1,027,638	981	...
1913-14	212,246	99,138	87,619	229,062	399,539	1,027,604	862	...
1914-15	212,066	99,666	87,670	207,999	420,206	1,027,607	731	...
Broach								
1910-11	...	248,920	27,635	104,920	557,727	939,202	...	...
1911-12	...	248,753	27,116	96,183	567,149	939,201	...	...
1912-13	...	248,783	26,854	95,311	568,320	939,268	...	...
1913-14	...	249,182	28,281	109,783	552,056	939,302	...	...
1914-15	...	252,923	28,075	88,940	570,258	940,196	...	...
Surat								
1910-11	47,932	191,241	30,308	298,788	488,045	1,056,314	...	...
1911-12	47,934	191,466	30,710	311,947	474,255	1,056,312	...	...
1912-13	45,355	192,070	31,123	309,918	477,861	1,056,327	...	...
1913-14	45,262	192,277	30,866	315,572	472,659	1,056,636	...	...
1914-15	45,893	194,541	30,375	318,458	468,832	1,058,099	2	...
West Khandesh								
1910-11	595,675	1,067,712	262,577	167,824	1,386,925	3,480,713	9,972	871
1911-12	608,791	338,277	377,775	536,612	1,619,313	3,480,768	9,627	1,147
1912-13	613,029	358,461	380,897	387,935	1,740,436	3,480,758	11,286	2,122
1913-14	613,047	350,095	323,363	362,724	1,830,926	3,480,155	9,460	1,609
1914-15	612,428	1,028,944	254,349	147,954	1,436,484	3,480,159	11,032	2,160
East Khandesh								
1910-11	416,278	379,065	74,002	61,993	1,980,962	2,912,240	1,785	88
1911-12	414,628	327,628	75,068	106,505	1,987,840	2,911,669	4,156	38
1912-13	404,549	328,295	74,525	62,441	2,042,359	2,912,169	5,253	39
1913-14	404,102	326,273	71,231	61,121	2,049,463	2,912,190	2,514	35
1914-15	396,589	368,211	81,713	55,738	2,008,928	2,911,179	1,776	154
Násik								
1910-11	762,283	441,732	105,091	430,803	2,022,875	3,762,784	26,127	5,222
1911-12	773,690	438,735	99,611	530,476	1,921,914	3,764,426	24,397	3,672
1912-13	773,119	442,209	92,998	440,972	2,015,099	3,764,397	26,614	5,902
1913-14	771,603	443,699	91,433	474,091	1,983,519	3,764,345	30,141	1,969
1914-15	825,862	390,655	89,249	443,191	2,015,397	3,764,354	33,491	3,799
Ahmadnagar								
1910-11	542,597	434,297	47,339	411,328	2,796,740	4,232,301	3,880	...
1911-12	542,345	435,477	46,941	797,609	2,412,199	4,234,571	19,118	...
1912-13	541,987	436,752	48,291	891,732	2,317,838	4,236,600	34,559	...
1913-14	542,116	442,521	48,789	460,248	2,745,320	4,238,994	12,749	...
1914-15	541,233	442,494	46,877	413,324	2,795,079	4,239,007	11,989	...
Poona								
1910-11	434,838	429,616	15,744	653,666	1,900,071	3,433,935	50,276	4,148
1911-12	455,773	424,933	22,729	974,369	1,556,200	3,434,004	47,218	4,489
1912-13	455,606	424,882	22,049	730,314	1,801,261	3,434,112	55,175	4,303
1913-14	446,289	429,005	17,237	698,123	1,843,440	3,434,094	67,322	5,441
1914-15	429,679	429,214	15,285	636,926	1,923,072	3,434,176	60,822	8,538
Sholapur								
1910-11	118,743	253,495	12,539	541,067	1,989,818	2,915,662	12,015	312
1911-12	119,907	253,642	12,971	872,867	1,656,276	2,915,663	15,730	210
1912-13	116,060	253,825	12,878	585,533	1,947,452	2,915,748	14,437	...
1913-14	114,557	254,135	13,457	956,118	1,577,608	2,915,875	16,637	147
1914-15	112,042	254,384	13,310	485,956	2,050,240	2,915,932	12,906	...

NOTE.—Figures for unsurveyed villages are based on estimates.

Column 2.—Includes land administered by the Forest Department whether formally declared forest under an Act or not, and differs from the area stated in the forest reports, because in certain localities, where the settlement is incomplete, the original areas are still returned by the Forest Department, while revised areas are returned in this table; also because the revenue records do not always state the most recent revisions.

Column 3.—Includes all land recorded at the survey and settlement as unculturable, though at times a very small quantity of this land is cultivated.

Column 5.—The maximum period for which land thrown out of cultivation is reckoned as fallow is ten years.

Column 6.—Of the total net cropped area (25,711,156 acres) entered in this column for 1914-15 (page 64), 24,619,862 acres are based on actual returns, and 1,091,294 acres on estimates.

(*a*) Variations due to bad season.

IRRIGATED FROM				AREA OF CROPS IRRIGATED					DISTRICT
Tanks	Wells	Other sources	Total	Wheat	Other cereals and pulses	Miscellaneous food-crops	Miscellaneous non-food-crops	Total	
10	11	12	13	14	15	16	17	18	19
									Ahmadabád
6,469	45,603	3,220	72,683	17,159	43,717	6,207	9,158	76,241	1910-11
9	114,703	5,023	120,943	30,342	63,889	6,109	30,487	130,827	1911-12
14,304	53,229	3,153	80,668	21,194	46,660	5,614	9,753	83,221	1912-13
21,757	41,505	1,607	79,387	14,314	52,812	4,116	10,933	82,175	1913-14
22,032	49,597	2,435	91,141	21,826	56,751	5,793	10,360	94,730	1914-15
									Kaira
1,769	30,587	1,046	41,820	4,035	15,899	3,427	21,836	45,197	1910-11
175	59,386	1,853	61,932	7,303	32,747	3,197	25,369	68,616	1911-12
5,727	34,639	3,890	51,475	3,620	24,696	3,207	22,529	54,052	1912-13
1,873	31,122	681	37,689	2,392	7,993	3,702	24,548	38,635	1913-14
2,919	31,124	448	41,301	3,256	14,358	3,163	23,180	43,957	1914-15
									Panch Mahâls
1	2,815	1	3,024	1,565	314	1,098	49	3,026	1910-11
...	7,652	21	7,673	523	5,115	849	1,423	7,910	1911-12
91	4,292	111	5,475	2,374	1,228	1,265	611	5,478	1912-13
31	3,035	47	3,975	1,928	967	822	258	3,975	1913-14
135	2,891	4	3,761	1,815	1,070	746	130	3,761	1914-15
									Broach
1	541	...	542	...	19	307	218	544	1910-11
...	905	...	905	6	70	407	466	949	1911-12
...	848	...	848	...	15	506	329	850	1912-13
...	2,515	...	2,515	...	...	1,004	1,514	2,518	1913-14
...	704	...	704	...	18	368	319	705	1914-15
									Surat
5,704	5,408	141	11,253	19	5,880	4,426	1,123	11,448	1910-11
1,500	5,917	347	7,764	13	1,547	5,190	1,033	7,783	1911-12
5,493	5,966	72	11,531	101	5,707	4,800	1,325	11,933	1912-13
4,735	6,001	41	10,777	8	4,681	4,975	1,164	10,828	1913-14
4,088	5,888	173	10,151	71	4,081	4,910	1,146	10,208	1914-15
									West Khandesh
128	10,284	243	21,498	10,354	4,674	2,550	5,370	22,948	1910-11
...	18,983	196	29,953	15,757	4,693	3,187	8,903	32,540	1911-12
289	23,537	696	37,930	23,218	6,922	4,188	7,948	42,276	1912-13
112	11,704	401	23,286	11,149	5,478	3,544	6,416	26,587	1913-14
243	12,400	725	26,560	15,692	4,677	2,761	5,533	28,663	1914-15
									East Khandesh
2	22,192	385	24,452	10,129	2,098	4,547	8,291	25,065	1910-11
143	28,064	512	32,913	16,468	4,775	4,128	8,296	33,667	1911-12
93	29,037	986	35,408	16,675	4,926	4,852	10,138	36,591	1912-13
30	20,720	781	24,080	9,725	1,805	4,642	8,406	24,578	1913-14
53	24,597	856	27,436	12,331	2,008	4,983	8,539	27,861	1914-15
									Násik
498	47,235	4,853	83,935	35,512	21,996	14,327	21,340	93,175	1910-11
691	64,935	6,069	99,764	39,218	23,795	19,156	31,885	114,054	1911-12
789	62,195	5,187	100,687	42,618	27,637	17,610	29,203	117,068	1912-13
778	55,785	3,704	92,377	37,142	20,643	19,124	28,746	105,655	1913-14
1,217	53,308	5,544	97,359	42,440	20,695	17,936	28,923	109,994	1914-15
									Ahmadnagar
193	79,663	9,126	92,862	32,683	48,314	5,904	12,959	99,860	1910-11
773	126,197	2,811	148,899	41,676	86,933	9,690	21,446	159,745	1911-12
...	97,518	1,113	133,190	35,342	78,491	10,498	19,094	143,425	1912-13
...	77,887	1,293	91,929	26,126	47,594	8,888	16,467	99,075	1913-14
...	67,714	7,794	87,497	27,596	44,697	9,418	14,984	96,695	1914-15
									Poona
4,056	52,395	6,220	117,095	20,265	63,798	33,384	15,742	133,189	1910-11
1,444	51,968	1,846	106,965	8,753	62,265	32,050	16,265	119,333	1911-12
1,641	52,119	4,787	118,025	13,050	75,360	32,725	12,732	133,867	1912-13
2,550	53,177	4,102	132,592	14,734	83,824	39,214	15,394	153,166	1913-14
3,196	57,896	3,152	133,604	16,993	79,900	40,376	13,445	150,714	1914-15
									Sholapur
1,051	83,609	819	97,806	23,797	68,052	7,393	19,732	118,974	1910-11
1,620	97,769	657	115,986	14,170	87,771	8,676	25,097	135,714	1911-12
1,769	93,395	557	110,158	11,955	86,761	9,227	23,521	131,464	1912-13
...	81,555	144	98,483	7,499	79,048	7,840	21,827	116,214	1913-14
...	86,655	514	100,075	15,053	84,904	7,133	16,985	124,075	1914-15

Columns 8 to 13.—The figures given for private canals, tanks, wells, and other sources are rough estimates.

Column 16.—By "miscellaneous food crops" are understood the crops entered in Table III, as sugar, fruits and vegetables, and miscellaneous food crops.

Table II—*continued*

No. 28—CLASSIFICATION OF THE AREA (IN ACRES) OF EACH DISTRICT IN BOMBAY—*continued*

District	Forests *	Not available for cultivation *	Culturable waste other than fallow	Current fallows *	Net area cropped *	Total	Area: Government canals	Area: Private canals
1	2	3	4	5	6	7	8	9
Satara								
1910-11	450,278	319,928	26,767	702,595	1,583,965	3,083,533	10,650	1,232
1911-12	448,167	295,843	33,336	721,794	1,590,351	3,089,491	12,260	2,688
1912-13	448,756	298,130	33,742	688,012	1,621,262	3,089,902	10,538	2,608
1913-14	449,716	298,683	30,941	689,151	1,620,912	3,089,403	13,692	3,593
1914-15	449,858	314,720	38,182	682,238	1,604,840	3,089,838	10,461	702
Belgaum								
1910-11	436,143	219,237	76,807	499,539	1,720,670	2,952,396	5,507	...
1911-12	433,721	200,747	77,277	634,482	1,606,166	2,952,393	6,855	226
1912-13	434,456	219,550	76,893	478,393	1,741,698	2,950,990	6,012	313
1913-14	434,560	200,173	76,275	495,847	1,744,139	2,950,994	6,943	248
1914-15	434,660	216,364	79,711	482,780	1,737,483	2,950,998	6,000	429
Bijápur								
1910-11	177,884	193,851	54,529	327,697	2,898,756	3,652,717	135	249
1911-12	177,742	193,560	54,161	540,702	2,686,559	3,652,724	148	257
1912-13	177,709	194,604	51,648	318,491	2,910,277	3,652,729	176	647
1913-14	177,701	194,154	51,623	314,061	2,915,249	3,652,788	143	260
1914-15	177,369	193,933	51,873	273,988	2,955,622	3,652,785	140	266
Dharwar								
1910-11	237,731	231,915	64,730	256,077	2,156,381	2,946,834	4,863	945
1911-12	241,037	230,179	60,322	594,286	1,821,010	2,946,834	5,469	406
1912-13	243,083	231,065	53,522	243,838	2,176,637	2,948,145	4,458	916
1913-14	243,443	231,091	51,819	266,275	2,155,524	2,948,152	4,727	1,104
1914-15	243,534	231,167	47,937	256,282	2,169,272	2,948,192	4,565	1,451
Tanna								
1910-11	686,727	535,665	37,268	574,819	454,099	2,288,578	...	..
1911-12	686,968	538,161	34,545	575,720	453,125	2,288,519	...	...
1912-13	687,183	536,834	35,576	577,105	452,438	2,289,136	...	...
1913-14	687,001	534,475	34,393	579,253	454,040	2,289,162	...	...
1914-15	684,422	530,695	38,815	578,694	456,496	2,289,122	...	...
Kolába								
1910-11	324,350	248,181	22,716	415,966	376,619	1,387,832	...	...
1911-12	326,899	239,131	22,228	418,200	381,374	1,387,832	...	...
1912-13	327,930	245,948	21,960	415,577	376,417	1,387,832	...	...
1913-14	328,112	239,528	21,832	422,244	376,133	1,387,849	...	...
1914-15	328,655	242,743	25,578	419,144	371,718	1,387,838	...	...
Ratnágiri								
1910-11	14,199	759,853	146,143	1,057,694	575,293	2,553,182	...	1,267
1911-12	14,199	758,285	139,142	1,061,307	580,281	2,553,214	...	2,511
1912-13	14,199	770,667	136,972	1,062,535	568,968	2,553,341	...	688
1913-14	14,199	757,466	123,160	1,080,399	578,159	2,553,383	...	230
1914-15	14,199	778,202	135,990	1,054,659	571,826	2,554,876	...	1,429
Kánara								
1910-11	2,068,707	74,889	44,013	112,633	224,937	2,525,179	...	596
1911-12	2,068,363	75,004	44,579	116,519	220,921	2,525,386	1	292
1912-13	2,068,422	74,849	44,188	118,588	219,684	2,525,731	1	181
1913-14	2,068,370	74,947	42,920	124,381	215,146	2,525,764	1	539
1914-15	2,068,958	74,961	42,478	128,557	210,826	2,525,780	...	322
Total								
1910-11	7,539,768	6,784,105	1,411,760	7,534,163	25,350,899	48,620,695	151,226	14,930
1911-12	7,585,505	5,958,594	1,542,911	10,636,216	22,906,127	48,629,353	146,705	15,936
1912-13	7,575,752	6,021,149	1,525,233	8,338,918	25,180,233	48,641,315	186,691	17,719
1913-14	7,564,422	5,980,157	1,432,314	8,281,912	25,384,926	48,643,731	183,670	15,227
1914-15	7,589,475	6,706,685	1,343,183	7,293,459	25,711,156	48,643,958	177,802	19,250

* See explanations given in the foot notes (page 62)

IRRIGATED FROM *				AREA OF CROPS IRRIGATED					DISTRICT
Tanks	Wells	Other sources	Total	Wheat	Other cereals and pulses	Miscellaneous food-crops *	Miscellaneous non-food-crops	Total	
10	11	12	13	14	15	16	17	18	19
									Satara
287	50,597	47,690	110,456	28,183	53,270	19,908	30,075	131,436	1910-11
330	54,917	31,144	101,339	16,346	54,677	22,870	26,639	120,532	1911-12
691	56,449	36,408	106,694	24,323	58,437	20,647	25,603	129,010	1912-13
545	60,053	31,717	109,600	18,560	64,113	23,224	25,739	131,636	1913-14
1,904	55,211	38,298	106,576	23,377	57,209	19,120	25,525	125,231	1914-15
									Belgaum
9,069	32,217	4,732	51,525	4,056	29,026	14,857	9,650	57,589	1910-11
7,786	32,478	4,172	51,517	3,024	28,397	16,242	9,504	57,167	1911-12
8,530	30,921	3,970	49,746	3,546	28,189	15,642	7,951	55,328	1912-13
7,897	33,847	4,055	52,990	2,999	29,255	18,736	8,365	59,355	1913-14
8,792	33,998	4,832	54,051	3,653	30,367	17,149	8,785	59,954	1914-15
									Bijápur
714	11,875	1,527	14,500	3,060	4,393	5,495	3,875	16,823	1910-11
932	13,034	291	14,662	1,915	5,439	5,521	3,409	16,284	1911-12
688	15,335	556	17,402	2,581	7,460	5,684	3,257	18,982	1912-13
726	18,614	1,009	20,752	2,573	10,532	5,888	4,081	23,074	1913-14
853	16,142	397	17,798	2,964	7,930	5,535	3,795	20,224	1914-15
									Dharwar
77,818	2,857	5,627	92,110	11	84,949	5,694	1,608	92,262	1910-11
40,129	3,457	3,270	52,731	20	44,189	7,270	1,647	53,126	1911-12
80,998	3,624	9,721	99,717	11	93,094	5,374	1,793	100,272	1912-13
62,130	3,194	9,497	80,652	24	71,537	7,885	1,499	80,945	1913-14
76,942	3,278	9,511	95,747	28	89,565	4,592	1,699	95,884	1914-15
									Tanna
2	4,262	408	4,672	...	...	4,282	471	4,753	1910-11
49	4,073	670	4,792	...	...	4,320	472	4,792	1911-12
2	4,595	649	5,246	...	...	4,831	415	5,246	1912-13
2	4,116	902	5,020	...	...	4,906	139	5,045	1913-14
2	5,105	1,066	6,173	...	...	5,616	606	6,222	1914-15
									Kolába
13	1,341	470	1,824	...	...	1,560	267	1,827	1910-11
4	1,448	452	1,904	...	...	1,628	278	1,906	1911-12
3	1,517	406	1,926	...	...	1,649	279	1,928	1912-13
2	1,526	500	2,028	...	...	1,754	276	2,030	1913-14
5	1,498	362	1,865	1	...	1,582	282	1,865	1914-15
									Ratnágiri
1,578	7,307	12,329	22,481	...	9,534	9,182	3,857	22,573	1910-11
986	9,397	16,856	29,750	1	14,138	11,845	4,773	30,757	1911-12
1,084	8,314	12,474	22,560	1	10,283	8,683	3,655	22,622	1912-13
900	5,446	6,244	12,820	...	5,758	5,203	1,971	12,932	1913-14
993	7,716	12,236	22,374	...	10,389	8,439	3,588	22,416	1914-15
									Kánara
2,055	1,154	11,448	15,253	...	11,450	3,162	650	15,262	1910-11
1,685	1,082	11,730	14,790	...	10,864	3,341	593	14,798	1911-12
1,694	1,027	12,144	15,047	...	11,419	3,057	574	15,050	1912-13
2,293	755	11,325	14,913	...	11,705	2,932	296	14,933	1913-14
11,696	699	11,372	24,089	...	21,392	2,510	197	24,099	1914-15
									Total
111,408	491,942	110,285	879,791	190,828	467,383	147,710	166,271	972,192	1910-11
58,256	696,365	87,920	1,005,182	195,535	531,304	165,676	217,985	1,110,500	1911-12
123,886	578,557	96,880	1,003,733	200,609	567,285	160,059	180,710	1,108,663	1912-13
106,361	512,557	78,050	895,865	149,173	497,745	168,399	178,039	993,356	1913-14
135,070	516,421	99,719	948,262	187,096	530,011	162,130	168,021	1,047,258	1914-15

* See explanations given in the footnotes (page 63)

Table II—*continued*

No. 29—CLASSIFICATION OF THE AREA (IN ACRES) OF EACH DISTRICT IN SIND

District	Forests	Not available for cultivation	Culturable waste other than fallow	Current fallows	Net area cropped	Total	Area	
							Government canals	Private canals
1	2	3	4	5	6	7	8	9
Karachi								
1910-11	134,543	5,568,934	1,238,856	372,902	404,893	7,720,128	275,271	9,912
1911-12	145,593	5,585,404	1,232,867	460,231	297,319	7,721,414	255,097	8,415
1912-13	146,652	5,565,429	1,217,441	394,216	398,705	7,722,443	282,979	10,566
1913-14	146,326	5,510,435	1,233,518	364,808	470,796	7,725,883	283,566	16,658
1914-15	149,209	5,291,726	1,238,340	423,198	410,378	7,512,851	266,079	26,001
Hyderabad								
1910-11	151,619	1,147,071	1,277,622	1,529,028	1,036,440	5,141,780	973,942	2,825
1911-12	151,713	1,143,493	1,263,845	1,570,704	1,012,015	5,141,770	959,192	2,793
1912-13	64,214	459,935	902,207	797,224	603,479	2,827,059	593,191	2,956
1913-14	64,510	439,806	901,948	791,113	629,816	2,827,193	584,874	2,810
1914-15	64,496	448,684	917,224	787,541	609,305	2,827,250	602,016	...
Sukkur								
1910-11	254,652	1,400,903	843,457	598,792	476,434	3,574,238	317,488	25,302
1911-12	252,126	1,404,069	877,405	761,523	282,495	3,577,618	202,212	15,943
1912-13	253,644	1,407,305	862,824	683,903	375,711	3,583,387	252,938	18,407
1913-14	255,190	1,398,538	855,284	674,276	397,286	3,580,574	283,368	9,324
1914-15	249,969	1,400,856	842,695	585,942	503,227	3,582,689	323,869	10,366
Larkana								
1910-11	58,810	783,229	939,106	668,915	783,888	3,233,948	620,176	901
1911-12	58,138	798,105	969,089	801,341	608,018	3,234,691	505,806	39,788
1912-13	57,613	790,220	947,823	699,410	739,373	3,234,439	571,718	46,593
1913-14	60,063	790,552	910,771	669,516	804,414	3,235,316	554,155	47,656
1914-15	59,377	779,903	902,387	588,534	905,157	3,235,358	640,974	54,130
Upper Sind Frontier								
1910-11	140,078	302,097	270,174	529,799	449,744	1,691,892	398,770	...
1911-12	139,734	313,187	292,069	651,134	297,730	1,693,854	271,616	...
1912-13	139,735	313,902	285,428	591,003	362,335	1,692,403	330,356	...
1913-14	138,115	316,786	275,471	506,779	456,069	1,693,220	414,832	...
1914-15	137,208	338,887	250,777	471,481	517,016	1,715,369	453,692	...
Thar and Párkar								
1910-11	43,716	5,381,868	1,133,631	1,367,351	961,429	8,887,995	412,380	...
1911-12	43,698	5,441,564	1,270,344	1,689,062	443,361	8,888,029	442,922	...
1912-13	42,861	5,353,944	1,072,436	1,255,908	1,002,544	8,727,693	436,593	...
1913-14	41,852	5,345,256	1,054,288	1,239,029	1,047,198	8,727,623	430,808	...
1914-15	42,957	4,616,622	1,761,605	1,258,560	1,047,793	8,727,537	447,142	...
Nawabshah (a)								
1912-13	91,941	710,184	397,228	775,932	508,423	2,483,708	457,008	...
1913-14	91,386	716,584	387,534	777,059	515,892	2,488,455	461,516	...
1914-15	89,824	712,937	409,430	768,456	507,383	2,488,030	460,222	...
Total								
1910-11	783,418	14,584,102	5,702,846	5,066,787	4,112,828	30,249,981	2,998,027	38,940
1911-12	791,002	14,685,822	5,905,619	5,933,995	2,940,938	30,257,376	2,636,845	66,939
1912-13	796,660	14,600,919	5,685,387	5,197,596	3,990,570	30,271,132	2,924,783	78,522
1913-14	797,442	14,517,957	5,618,814	5,022,580	4,321,471	30,278,264	3,013,119	76,448
1914-15	793,040	13,589,615	6,322,458	4,883,712	4,500,259	30,089,084	3,193,994	90,497

(*a*) See note on page 23

Column 2.—The figures do not agree with those in the forest administration report, because the revenue records do not state the most recent alterations of area due to erosion by the Indus which the forest report does, and because, on the other hand, the forest report does not always exhibit the most recent alteration of area effected by the revision of survey, which the revenue records do

Column 6.—Of the total net cropped area (4,500,259 acres) entered in this column for 1914-15, 4,497,666 acres are based on actual returns and 2,593 acres on estimates

IRRIGATED FROM				AREA OF CROPS IRRIGATED					DISTRICT
Tanks	Wells	Other sources	Total	Wheat	Other cereals and pulses	Miscellaneous food-crops	Miscellaneous non-food-crops	Total	
10	11	12	13	14	15	16	17	18	19
									Karachi
...	119	26,672	311,974	13,139	298,459	5,304	18,539	335,441	1910-11
...	95	18,840	282,447	5,430	278,558	5,188	13,995	303,171	1911-12
...	91	28,198	321,834	9,119	307,795	6,154	20,194	343,262	1912-13
...	112	26,685	327,021	10,036	317,791	5,071	20,793	353,691	1913-14
...	95	36,040	328,215	13,114	305,257	8,513	29,553	356,437	1914-15
									Hyderabad
...	10,662	44,181	1,031,610	69,867	708,882	19,361	260,730	1,058,840	1910-11
...	13,522	36,417	1,011,924	60,879	662,437	18,481	288,506	1,030,303	1911-12
...	93	4,794	601,034	15,241	483,509	11,410	97,447	607,607	1912-13
...	44	6,026	593,754	13,086	461,881	12,410	114,501	601,878	1913-14
...	86	6,201	608,303	21,401	438,158	16,176	148,213	623,948	1914-15
									Sukkur
...	7,979	4,445	355,214	86,932	288,374	12,413	23,545	411,264	1910-11
...	24,688	5,486	248,329	64,489	187,525	10,673	14,371	277,058	1911-12
426	17,588	21,780	311,139	85,004	212,665	11,197	17,553	326,419	1912-13
191	18,104	31,218	342,205	94,460	235,432	10,857	28,258	369,007	1913-14
...	13,570	38,822	386,627	114,635	274,552	10,616	31,928	431,731	1914-15
									Larkana
...	4,634	71,873	697,584	125,717	673,211	7,299	110,945	917,172	1910-11
...	6,208	49,069	600,871	100,254	618,481	8,684	89,491	816,910	1911-12
...	4,366	110,682	733,359	115,826	725,156	8,334	95,495	944,811	1912-13
...	4,736	180,535	787,082	114,161	736,833	8,682	135,547	995.223	1913-14
...	1,207	198,091	894,402	154,847	776,053	8,289	204,011	1,143,200	1914-15
									Upper Sind Frontier
...	449	50,525	449,744	67,217	374,933	3,044	62,625	507,819	1910-11
...	1,834	24,280	297,730	39,441	227,809	3,228	48,670	319,148	1911-12
...	1,724	30,255	362,335	50,213	266,584	2,549	52,416	371,762	1912-13
...	1,265	39,972	456,069	61,538	323,356	2,827	94,707	482,428	1913-14
...	720	62,604	517,016	108,406	354,096	2,448	98,073	563,023	1914-15
									Thar and Párkar
...	40	...	412,420	65,864	211,903	3,777	139,656	421,200	1910-11
...	338	...	443,260	78,604	220,183	3,053	154,229	456,069	1911-12
...	65	...	436,658	69,161	233,358	3,765	140,769	447,053	1912-13
...	49	...	430,857	55,641	213,160	2,830	168,967	440,598	1913-14
...	22	...	447,164	91,103	198,793	3,133	165,578	458,607	1914-15
									Nawabshah
...	13,005	37,672	507,685	58,666	315,475	4,874	141,911	520,926	1912-13
...	13,108	32,572	507,196	60,136	297,940	4,580	158,289	520,945	1913-14
...	8,150	37,679	506,051	64,050	280,283	6,088	175,780	526 201	1914-15
									Total
...	23,883	197,696	3,258,546	428,736	2,555,762	51,198	616,040	3,651,736	1910-11
...	46,685	134,092	2,884,561	349,097	2,194,993	49,307	609,262	3,202,659	1911-12
426	36,932	233,381	3,274,044	403,230	2,544,542	48,283	565,785	3,561,840	1912-13
191	37,418	317,008	3,444,184	409,058	2,586,393	47,257	721,062	3,763,770	1913-14
...	23,850	379,437	3,687,778	567,556	2,627,192	55,263	853,136	4,103,147	1914-15

Table II—*continued*

No. 30—CLASSIFICATION OF THE AREA (IN ACRES) OF EACH DISTRICT IN THE PROVINCE OF AGRA

District	Forests	Not available for cultivation	Culturable waste other than fallow	Current fallows	Net area cropped	Total	Area: Government canals	Area: Private canals
1	2	3	4	5	6	7	8	9
Dehra-Dún								
1910-11	640,989	106,195	80,072	9,894	101,463	938,613	14,626	...
1911-12	640,989	105,331	73,324	10,551	101,039	931,234	9,410	11,128
1912-13	640,989	107,106	71,619	9,935	101,586	931,235	13,133	13,165
1913-14	640,989	107,870	71,265	12,924	98,188	931,236	15,173	12,498
1914-15	640,989	105,739	72,920	9,582	102,006	931,236	12,912	12,075
Sahâranpur								
1910-11	188,427	144,482	123,512	48,787	861,112	1,366,320	103,353	...
1911-12	188,427	145,730	125,029	72,081	835,067	1,366,334	78,837	...
1912-13	188,427	146,266	125,291	50,661	855,691	1,366,336	125,356	...
1913-14	188,427	145,613	130,567	74,031	827,550	1,366,188	148,170	...
1914-15	188,427	146,339	134,151	44,136	852,686	1,365,739	132,629	...
Muzaffarnagar								
1910-11	...	141,021	142,867	42,787	742,117	1,068,792	181,968	...
1911-12	...	142,872	143,466	66,730	715,884	1,068,952	171,132	...
1912-13	...	141,777	145,124	43,806	738,205	1,068,912	213,716	...
1913-14	...	141,380	151,682	70,648	705,273	1,068,983	232,283	...
1914-15	...	141,973	153,849	39,158	732,897	1,067,877	216,087	...
Meerut								
1910-11	...	168,961	168,574	36,468	1,125,571	1,499,574	249,598	...
1911-12	...	170,267	168,679	48,501	1,111,654	1,499,101	271,373	...
1912-13	...	169,931	169,909	32,497	1,128,819	1,501,156	291,562	...
1913-14	...	168,236	174,118	(*a*)153,928	1,001,724	1,498,006	329,236	...
1914-15	...	167,171	166,854	30,025	1,107,362	1,471,412	310,176	...
Bulandshahr								
1910-11	...	127,190	162,819	27,381	902,550	1,219,940	152,595	...
1911-12	...	129,647	164,385	33,333	893,852	1,221,217	205,091	...
1912-13	...	129,808	168,872	23,013	902,702	1,224,395	204,241	...
1913-14	...	129,618	172,281	(*a*)128,147	791,947	1,221,993	211,634	...
1914-15	...	131,101	174,124	20,147	899,830	1,225,202	213,011	...
Aligarh								
1910-11	...	204,372	94,418	26,937	920,982	1,246,709	131,626	...
1911-12	...	203,971	96,201	34,834	911,702	1,246,708	163,484	...
1912-13	...	203,453	96,635	17,572	929,040	1,246,700	165,205	...
1913-14	...	203,486	98,567	(*a*)114,305	830,392	1,246,750	166,731	...
1914-15	...	202,910	97,576	14,552	931,716	1,246,754	179,077	...
Muttra								
1910-11	...	64,891	111,201	80,500	666,864	923,456	102,816	...
1911-12	...	64,522	117,192	92,872	647,993	922,579	127,386	...
1912-13	...	64,856	129,029	51,450	677,425	922,760	141,355	...
1913-14	...	65,459	143,552	(*a*)186,786	527,133	922,930	177,143	...
1914-15	...	65,697	135,821	19,274	701,981	922,773	186,945	...
Agra								
1910-11	...	219,476	128,324	39,173	798,612	1,185,585	46,166	...
1911-12	...	219,899	130,503	50,432	784,947	1,185,781	73,311	...
1912-13	...	220,509	133,461	30,632	801,177	1,185,779	77,777	...
1913-14	...	220,602	140,282	(*a*)232,731	592,143	1,185,758	94,312	...
1914-15	...	220,219	137,956	19,684	807,784	1,185,643	101,732	...
Farukhabad								
1910-11	...	172,679	200,599	48,644	655,833	1,077,755	57,273	...
1911-12	...	172,724	204,039	54,907	645,999	1,077,669	56,993	...
1912-13	...	171,802	204,878	36,757	664,227	1,077,664	64,676	...
1913-14	...	169,780	211,551	(*a*)103,614	592,656	1,077,601	77,907	...
1914-15	...	170,067	210,250	35,234	661,555	1,077,106	74,995	...

Column 2.—Includes forest areas administered by the district officers of some districts. Hence the figures do not agree with those in the forest administration report which exclude these areas. This column also includes the Siwalik Range in the Dehra-Dun district.

Column 5.—The maximum period for which land left untilled is reckoned as fallow is three years.

Column 6.—Of the total net cropped area (26,877,284 acres, page 74) entered in this column for 1914-15 for the Province of Agra, 26,273,284 acres are based on actual returns and 604,000 acres on estimates.

(*a*) Increase in current fallows is due to decrease in cropped area owing to drought.

IRRIGATED FROM				AREA OF CROPS IRRIGATED					DISTRICT
Tanks	Wells	Other sources	Total	Wheat	Other cereals and pulses	Miscellaneous food-crops	Miscellaneous non-food-crops	Total	
10	11	12	13	14	15	16	17	18	19
									Dehra-Dún
...	...	15,330	29,956	13,782	20,628	405	6,965	41,780	1910-11
...	...	1,567	22,105	7,597	16,745	418	6,017	30,777	1911-12
...	...	1,566	27,864	12,435	19,507	584	6,160	38,686	1912-13
...	...	1,567	29,238	13,251	18,953	859	6,110	39,173	1913-14
...	...	1,564	26,551	11,333	19,561	905	5,932	37,731	1914-15
									Saháranpur
...	24,993	3,127	131,473	50,711	49,267	1,768	36,728	138,474	1910-11
...	12,742	580	92,159	6,803	42,648	2,010	44,304	95,765	1911-12
...	35,148	2,777	163,281	74,878	56,135	2,575	41,066	174,654	1912-13
...	52,759	7,230	208,159	109,765	68,404	4,457	47,533	230,159	1913-14
...	31,439	4,367	168,435	74,154	60,978	3,275	42,963	181,370	1914-15
									Muzaffarnagar
...	57,908	2,601	242,477	121,295	32,599	1,885	97,901	253,680	1910-11
...	49,395	2,407	222,934	86,813	33,255	2,317	115,459	237,844	1911-12
...	70,474	3,892	288,082	155,111	43,478	2,274	102,609	303,472	1912-13
...	91,192	4,382	327,857	168,876	73,228	2,802	114,638	359,544	1913-14
...	73,379	4,592	294,058	150,152	49,521	2,938	112,492	315,103	1914-15
									Meerut
...	105,059	3,590	358,247	144,123	65,587	5,851	176,648	392,209	1910-11
...	128,779	4,079	404,231	137,790	88,731	6,709	227,609	460,839	1911-12
...	150,405	5,717	447,684	198,201	88,625	6,245	193,318	486,389	1912-13
...	231,853	5,865	566,954	235,069	227,034	7,242	222,800	692,145	1913-14
...	157,713	6,897	474,786	209,165	120,150	8,036	205,252	542,603	1914-15
									Bulandshahr
...	121,181	6,363	280,139	88,753	116,384	5,364	122,301	332,802	1910-11
...	177,037	8,532	390,660	122,916	189,399	8,557	180,249	501,121	1911-12
...	185,549	8,646	398,436	127,220	184,905	6,312	147,509	465,946	1912-13
...	236,540	9,899	458,073	115,607	315,936	7,648	170,281	609,472	1913-14
...	180,468	11,012	404,491	129,473	208,540	9,438	149,527	496,978	1914-15
									Aligarh
...	243,860	7,270	382,756	163,065	180,538	10,585	92,034	446,222	1910-11
...	297,951	9,044	470,479	178,599	248,308	17,990	128,656	573,553	1911-12
...	272,970	7,841	446,016	173,456	221,026	10,381	113,001	517,864	1912-13
...	317,861	7,443	492,035	139,207	333,031	13,069	132,186	617,493	1913-14
...	283,719	10,890	473,686	171,231	265,035	14,385	109,628	560,279	1914-15
									Muttra
...	84,146	292	187,254	72,695	60,004	2,518	59,460	194,677	1910-11
...	91,006	440	218,832	65,925	83,319	6,499	76,442	232,185	1911-12
...	86,655	304	238,314	77,053	94,819	2,083	65,937	239,892	1912-13
...	108,418	643	286,204	51,633	163,232	5,152	99,969	319,986	1913-14
...	88,018	422	275,385	77,053	120,829	3,139	91,924	292,945	1914-15
									Agra
...	145,198	1,088	192,452	94,765	75,429	3,797	32,014	206,005	1910-11
44	140,447	1,122	214,924	82,682	89,684	8,373	52,123	232,862	1911-12
146	135,888	674	214,485	93,044	89,964	3,428	36,757	223,193	1912-13
2	176,746	1,410	272,470	68,999	156,507	9,957	64,867	300,330	1913-14
186	136,090	1,150	239,158	81,597	115,554	6,938	53,085	257,174	1914-15
									Farrukhabad
...	104,317	15,797	177,387	65,656	87,243	16,200	48,046	217,145	1910-11
...	89,991	15,348	162,332	50,853	70,918	16,704	60,906	199,381	1911-12
...	120,358	18,454	203,488	81,505	72,638	16,738	56,825	227,706	1912-13
...	154,295	17,296	249,498	97,248	138,226	18,331	56,334	310,139	1913-14
...	135,370	21,386	231,751	98,641	105,919	17,884	53,389	275,833	1914-15

Columns 8 to 13.—Government canals include private canals except in Naini Tal, for which district separate figures for private canals have been obtained. From 1903-04, however, the areas irrigated from certain private canals in Budaun and Basti, from 1907-08 such areas in Gorakhpur, and from 1911-12 those in Dehra-Dun, which were formerly included under "other sources," have been shown under the proper head "private canals." There are very few private canals in the United Provinces.

Column 13.—Of the total area irrigated (8,288,124 acres, page 75), in the Province of Agra in 1914-15, 8,252,224 acres are based on actual returns and 35,900 acres on estimates.

Table II—*continued*

No. 30—CLASSIFICATION OF THE AREA (IN ACRES) OF EACH DISTRICT IN THE PROVINCE OF AGRA—*continued*

District	Forests *	Not available for cultivation	Culturable waste other than fallow	Current fallows *	Net area cropped *	Total	Area	
							Government canals	Private canals
1	2	3	4	5	6	7	8	9
Mainpuri								
1910-11	...	332,640	115,847	35,563	587,619	1,071,669	118,373	..
1911-12	...	332,727	118,078	40,409	580,456	1,071,670	116,459	...
1912-13	...	332,106	118,587	23,345	597,628	1,071,666	129,348	...
1913-14	...	332,027	122,229	(*a*) 105,820	511,590	1,071,666	158,429	...
1914-15	...	331,768	120,286	25,026	594,598	1,071,678	145,735	...
Etáwah								
1910-11	...	237,222	265,815	35,392	542,491	1,080,920	140,769	...
1911-12	...	258,602	246,499	39,245	536,679	1,081,025	157,457	...
1912-13	...	258,602	246,499	39,245	536,679	1,081,025	157,457	...
1913-14	...	362,399	142,188	(*a*)123,037	452,670	1,080,294	212,909	...
1914-15	(*b*) 2,912	362,646	137,275	30,340	547,530	1,080,703	193,298	...
Etah								
1910-11	...	112,334	234,132	38,567	721,484	1,106,517	111,315	...
1911-12	...	113,184	235,907	48,548	708,874	1,106,513	120,745	...
1912-13	...	113,629	234,732	28,070	730,015	1,106,446	126,788	...
1913-14	...	113,028	238,219	(*a*)115,131	640,068	1,106,446	145,823	...
1914-15	...	113,218	235,288	24,957	732,984	1,106,447	143,540	...
Bareli								
1910-11	...	104,998	84,907	39,025	781,196	1,010,126	51,199	...
1911-12	...	104,555	85,768	46,343	773,480	1,010,146	38,861	...
1912-13	...	103,452	86,580	29,044	791,029	1,010,105	65,537	...
1913-14	...	102,930	89,636	55,747	762,772	1,011,085	64,202	...
1914-15	...	103,164	89,244	25,789	792,587	1,010,784	66,159	...
Bijnor								
1910-11	63,884	127,494	192,014	84,672	677,016	1,145,080	14,147	...
1911-12	63,884	128,785	191,817	139,312	622,049	1,145,847	12,802	...
1912-13	63,884	129,624	190,405	86,890	674,970	1,145,773	18,688	..
1913-14	63,884	128,021	195,910	113,797	645,581	1,147,193	22,767	...
1914-15	63,884	130,660	198,402	73,756	684,163	1,150,865	23,062	...
Budaun								
1910-11	...	103,671	142,900	45,967	992,005	1,284,543	...	452
1911-12	...	105,089	144,980	64,425	970,151	1,284,645	...	1,105
1912-13	...	102,641	145,765	41,935	993,969	1,284,310	...	1,919
1913-14	...	102,976	148,688	(*a*)118,189	914,680	1,284,533	...	1,831
1914-15	...	102,892	146,201	31,499	1,003,158	1,283,750	...	2,588
Moradabad								
1910-11	...	119,960	180,182	66,343	1,104,817	1,471,302	...	..
1911-12	...	118,216	180,577	88,474	1,084,035	1,471,302	...	...
1912-13	...	117,963	175,519	58,221	1,117,202	1,468,905	192	...
1913-14	...	115,747	183,344	116,267	1,057,068	1,472,426	1,039	...
1914-15	...	117,297	178,833	56,129	1,120,484	1,472,743	2,082	...
Shahjahánpur								
1910-11	...	94,258	166,165	52,819	790,080	1,104,889	...	...
1911-12	...	94,258	168,562	62,631	779,097	1,104,548	...	...
1912-13	...	94,719	165,431	43,301	801,173	1,104,624	...	...
1913-14	...	92,399	170,356	93,222	748,546	1,104,523	...	...
1914-15	...	92,727	168,151	40,953	802,443	1,104,274	...	...
Pilibít								
1910-11	95,543	69,483	221,196	48,737	429,026	863,985	13,044	...
1911-12	95,543	68,706	222,892	52,067	424,973	864,181	8,557	...
1912-13	95,543	68,846	224,014	41,403	435,425	865,231	11,830	...
1913-14	95,543	68,366	227,389	46,359	427,543	865,200	16,664	...
1914-15	95,543	69,194	226,439	35,926	438,388	865,490	14,997	...

* See explanations given in the footnotes (page 68)

(*a*) Increase in current fallows is due to decrease in cropped area owing to drought

(*b*) New afforestation by the Forest Department

IRRIGATED FROM*				AREA OF CROPS IRRIGATED					DISTRICT
Tanks	Wells	Other sources	Total	Wheat	Other cereals and pulses	Miscellaneous food-crops	Miscellaneous non-food-crops	Total	
10	11	12	13	14	15	16	17	18	19
									Mainpuri
...	156,481	20,413	295,267	118,928	162,365	5,898	56,267	343,458	1910-11
...	129,738	19,062	265,259	92,733	146,734	6,273	66,585	312,325	1911-12
...	155,724	16,624	301,696	123,263	148,187	5,373	66,490	343,313	1912-13
...	178,653	8,926	346,008	118,652	228,187	8,256	87,881	442,976	1913-14
...	161,160	15,521	322,416	122,656	198,400	9,294	69,379	399,729	1914-15
									Etáwah
...	46,625	6,559	193,893	65,956	108,057	3,928	44,572	222,513	1910-11
...	43,677	6,864	207,998	60,197	114,780	4,117	62,060	241,154	1911-12
...	43,677	6,864	207,998	60,197	114,780	4,117	62,060	241,154	1912-13
...	65,131	4,236	282,276	65,269	215,309	5,621	75,722	361,291	1913-14
...	51,998	5,811	251,107	74,399	150,166	5,486	77,290	307,341	1914-15
									Etah
...	135,749	15,622	262,686	126,080	124,284	6,568	51,131	308,063	1910-11
...	142,298	16,116	279,159	115,719	145,490	7,615	67,578	336,402	1911-12
...	156,532	12,792	296,112	135,633	125,423	5,972	65,966	332,994	1912-13
...	196,916	9,906	352,645	137,037	210,991	10,659	88,355	447,042	1913-14
...	171,581	215,900	331,021	147,014	173,615	11,172	66,686	398,487	1914-15
									Bareli
...	35,502	42,196	128,897	49,470	36,895	4,086	41,335	131,786	1910-11
...	31,024	26,303	96,188	24,279	31,745	3,644	39,075	98,743	1911-12
...	33,431	38,207	137,175	45,008	51,905	3,924	42,602	143,439	1912-13
...	128,511	36,402	229,115	105,387	90,869	8,647	36,680	(*a*)241,583	1913-14
...	48,123	35,987	150,269	56,474	53,157	6,967	41,615	158,213	1914-15
									Bijnor
...	16,354	6,165	36,666	7,870	4,475	1,198	24,459	38,002	1910-11
...	12,997	4,589	30,388	4,324	5,009	1,370	21,337	32,040	1911-12
...	11,126	6,325	36,139	11,059	7,808	1,589	17,939	38,395	1912-13
...	37,539	10,480	70,786	35,935	22,829	2,372	14,527	75,663	1913-14
...	14,529	7,810	45,401	13,239	13,647	2,346	19,303	48,535	1914-15
									Budaun
...	59,690	29,123	89,265	38,543	14,470	5,839	33,557	92,409	1910-11
...	60,535	27,105	88,745	37,119	16,124	6,092	33,734	93,069	1911-12
...	120,226	42,433	164,578	89,866	34,796	6,012	38,101	168,775	1912-13
...	230,066	33,452	265,349	133,080	87,385	13,589	50,225	(*a*)284,279	1913-14.
...	125,665	43,212	171,465	87,892	42,437	11,107	36,750	178,186	1914-15
									Moradabad
...	44,044	12,448	56,492	17,677	4,592	3,280	34,650	60,199	1910-11
...	36,898	4,146	41,044	2,551	3,198	3,484	35,229	44,462	1911-12
...	53,856	20,136	74,184	31,705	8,872	3,992	33,521	78,090	1912-13
...	180,775	24,265	206,079	129,704	47,180	7,569	31,894	(*a*)216,347	1913-14
...	49,577	12,449	64,108	20,359	10,056	6,021	32,243	68,679	1914-15
									Shahjahánpur
...	108,323	56,514	164,837	93,224	27,049	8,421	41,039	169,733	1910-11
...	87,132	48,368	135,500	72,612	20,306	6,127	40,145	139,190	1911-12
...	61,885	37,696	99,581	41,885	17,429	6,723	37,621	103,658	1912-13
...	198,941	26,624	225,565	145,115	47,991	10,673	30,049	(*a*)233,828	1913-14
...	175,944	58,702	234,646	156,181	41,788	12,391	32,856	243,216	1914-15
									Pilibit
...	29,545	27,408	69,997	35,665	12,914	2,281	20,044	70,904	1910-11
...	24,774	23,410	56,741	27,975	9,809	1,610	18,025	57,419	1911-12
...	15,169	10,144	37,143	5,524	10,694	1,912	19,768	37,898	1912-13
...	71,469	16,512	104,625	63,051	29,808	3,168	11,585	(*a*)107,612	1913-14
...	49,763	23,630	88,390	52,282	17,371	3,569	16,930	90,152	1914-15

* See explanations given in the footnotes (page 69)
(*a*) Owing to drought irrigation was extensively resorted to

Table II—*continued*

No. 30—CLASSIFICATION OF THE AREA (IN ACRES) OF EACH DISTRICT IN THE PROVINCE OF AGRA—*continued*

District	Forests *	Not available for cultivation	Culturable waste other than fallow	Current fallows *	Net area cropped *	Total	Area: Government canals	Area: Private canals
1	2	3	4	5	6	7	8	9
Cawnpore								
1910-11	...	406,009	235,234	56,194	817,292	1,514,729	174,147	...
1911-12	...	405,494	237,426	64,513	806,388	1,513,821	162,671	...
1912-13	...	408,997	241,056	41,233	825,539	1,516,825	195,356	...
1913-14	...	409,039	251,307	(a)132,078	726,713	1,519,137	260,003	...
1914-15	124	407,489	250,474	34,791	826,585	1,519,463	261,160	...
Fatehpur								
1910-11	...	264,654	192,133	34,451	559,560	1,050,798	42,176	...
1911-12	...	264,654	192,133	34,451	559,560	1,050,798	42,176	...
1912-13	...	264,561	187,703	42,526	555,525	1,050,315	41,694	...
1913-14	...	255,836	203,384	94,214	495,994	1,049,428	70,572	...
1914-15	...	255,514	201,085	43,351	549,289	1,049,239	75,093	...
Bánda								
1910-11	87,362	285,602	474,187	154,925	924,447	1,926,523	21,814	...
1911-12	87,219	285,381	486,121	189,263	878,422	1,926,406	17,897	...
1912-13	87,180	284,042	500,299	185,378	869,694	1,926,593	34,583	...
1913-14	87,180	284,307	524,869	(a)408,793	622,520	1,927,669	28,726	...
1914-15	87,180	285,228	533,450	183,592	838,278	1,927,728	47,520	...
Hamírpur								
1910-11	6,638	237,884	375,898	118,599	728,132	1,467,151	6,608	...
1911-12	6,638	239,252	380,165	141,287	699,816	1,467,158	9,141	...
1912-13	6,638	238,890	382,725	113,996	724,909	1,467,158	8,216	...
1913-14	6,638	237,422	401,291	(a)322,848	498,962	1,467,161	32,031	...
1914-15	(b) 12,638	238,876	382,884	90,347	742,410	1,467,155	24,755	...
Allahabad								
1910-11	...	369,219	326,016	81,799	1,046,201	1,823,235	7,142	...
1911-12	...	369,889	329,247	92,332	1,030,836	1,822,304	14,815	...
1912-13	...	369,272	331,871	95,198	1,026,099	1,822,440	19,746	...
1913-14	...	364,587	314,663	194,299	952,144	1,825,693	21,606	...
1914-15	...	369,023	339,525	97,512	1,015,990	1,822,050	29,081	...
Jhansi								
1910-11	119,676	352,572	821,593	247,885	784,301	2,326,027	643	...
1911-12	120,722	352,838	813,041	303,759	735,847	2,326,207	1,579	...
1912-13	120,722	352,584	808,495	281,408	762,813	2,326,022	1,585	...
1913-14	120,722	349,148	844,889	(a)425,604	585,678	2,326,041	4,739	...
1914-15	120,722	347,876	835,818	227,263	783,938	2,315,617	4,560	...
Jalaun								
1910-11	...	192,477	142,101	61,342	545,355	941,275	53,567	...
1911-12	...	192,128	144,898	73,425	530,819	941,270	38,058	...
1912-13	...	191,658	152,608	48,228	548,776	941,270	50,372	...
1913-14	...	191,285	168,117	(a)296,971	284,944	941,317	116,097	...
1914-15	(b)1,395	191,200	161,047	20,696	577,464	951,802	82,223	...
Benares								
1910-11	...	71,388	79,902	21,375	472,600	645,265	...	...
1911-12	...	67,175	83,865	22,908	471,317	645,265	...	...
1912-13	...	66,348	83,855	23,400	471,662	645,265	...	...
1913-14	...	66,256	83,460	21,182	474,550	645,448	...	...
1914-15	...	66,196	83,303	25,024	470,898	645,421	...	...
Mirzapur								
1910-11	78,876	1,268,637	489,969	167,036	764,670	2,769,188	...	...
1911-12	78,876	1,268,430	498,032	212,221	711,602	2,769,161	...	...
1912-13	78,876	1,269,929	507,492	254,548	658,215	2,769,160	...	...
1913-14	78,876	1,248,549	506,252	210,904	724,598	2,769,179	...	...
1914-15	78,876	1,247,541	513,073	211,113	718,579	2,769,182	1,410	...

* See explanations given in the footnotes (page 68)

(a) Increase in current fallows is due to decrease in cropped area owing to drought

(b) Increase due to afforestation by the Forest Department

IRRIGATED FROM *				AREA OF CROPS IRRIGATED					DISTRICT
Tanks	Wells	Other sources	Total	Wheat	Other cereals and pulses	Miscellaneous food-crops	Miscellaneous non-food-crops	Total	
10	11	12	13	14	15	16	17	18	19
									Cawnpore
...	57,037	11,424	242,608	82,412	148,378	6,333	30,039	267,162	1910-11
...	42,139	12,721	217,531	64,769	121,376	7,081	49,976	243,202	1911-12
...	58,155	11,637	265,148	92,627	145,461	6,954	46,407	291,449	1912-13
...	71,356	6,951	(a)338,310	94,905	234,537	9,224	60,416	(a)399,082	1913-14
...	64,127	11,129	336,416	103,555	193,625	9,929	75,301	382,410	1914-15
									Fatehpur
...	79,482	49,225	170,883	48,015	125,997	2,529	11,500	188,041	1910-11
...	79,482	39,225	160,883	48,015	98,906	3,025	16,104	166,050	1911-12
...	78,340	49,211	169,245	45,082	112,601	3,464	16,558	177,705	1912-13
...	86,808	22,898	180,278	46,219	136,656	4,147	14,447	201,469	1913-14
...	86,104	49,468	210,665	51,485	168,135	4,450	13,972	238,042	1914-15
									Bánda
...	2,509	648	24,971	10,018	16,428	381	1,150	27,977	1910-11
...	2,830	1,822	22,549	7,301	16,331	545	1,390	25,567	1911-12
...	2,992	1,492	39,067	16,245	22,516	455	1,365	40,581	1912-13
...	4,367	1,594	34,687	5,439	29,746	1,109	1,959	38,253	1913-14
...	3,524	2,427	53,471	15,832	41,251	1,059	1,054	59,196	1914-15
									Hamírpur
253	14,604	383	21,848	7,317	10,893	271	3,552	22,033	1910-11
447	13,734	348	23,670	6,557	13,274	314	3,668	23,813	1911-12
723	12,122	169	21,230	6,576	10,980	272	3,489	21,317	1912-13
530	14,931	364	47,856	9,699	34,372	956	4,417	49,444	1913-14
713	12,294	440	38,202	9,414	25,626	1,293	2,076	38,409	1914-15
									Allahabad
911	59,259	45,114	112,426	28,284	70,810	4,860	15,115	119,069	1910-11
518	84,455	61,311	161,099	43,988	101,803	5,274	18,561	169,626	1911-12
1,574	120,821	68,773	210,914	48,556	145,111	5,269	18,112	217,048	1912-13
...	189,741	72,233	283,580	39,742	239,285	8,673	23,696	311,396	1913-14
691	164,957	75,270	269,999	59,412	211,832	7,826	10,302	289,372	1914-15
									Jhansi
5,488	53,405	1,203	60,739	24,715	33,770	1,227	3,228	62,940	1910-11
7,046	55,294	1,021	64,940	25,563	36,769	1,385	3,555	67,272	1911-12
6,926	56,268	1,804	66,583	28,068	36,320	1,630	3,212	69,230	1912-13
8,092	34,063	340	47,234	16,797	30,707	2,236	2,947	52,687	1913-14
10,234	45,699	1,435	61,928	23,464	36,362	2,867	2,195	64,888	1914-15
									Jalaun
...	3,671	474	57,712	21,354	30,804	238	5,983	58,379	1910-11
...	2,883	357	41,298	11,539	26,289	348	5,045	43,221	1911-12
...	2,395	373	53,140	17,887	29,595	224	6,325	54,031	1912-13
...	7,601	1,127	(a)124,825	34,843	83,624	1,047	7,606	(a)127,120	1913-14
...	3,409	618	86,250	31,172	51,229	898	3,456	86,755	1914-15
									Benares
...	80,761	15,215	95,976	14,886	61,843	3,781	16,735	97,245	1910-11
...	108,001	25,322	133,323	19,380	89,013	3,477	23,118	134,988	1911-12
...	162,679	7,984	170,663	22,925	123,173	3,096	23,385	172,579	1912-13
...	149,105	23,889	172,994	25,127	122,397	4,826	22,661	175,011	1913-14
...	167,046	18,085	185,131	24,913	136,527	5,508	20,594	187,542	1914-15
									Mirzapur
37,646	21,147	36,445	95,238	5,028	82,143	1,324	7,818	96,313	1910-11
40,500	31,654	21,677	93,831	8,487	76,864	1,268	8,316	94,935	1911-12
36,331	42,717	13,237	92,285	8,916	75,056	1,171	8,410	93,553	1912-13
49,036	39,346	19,421	107,803	10,072	88,579	1,996	8,100	108,747	1913-14
51,462	44,104	23,842	120,818	11,271	101,587	2,227	7,352	122,437	1914-15

* See explanations given in the footnotes (page 69)
(a) Owing to drought irrigation was extensively resorted to

Table II—*continued*

No. 30—CLASSIFICATION OF THE AREA (IN ACRES) OF EACH DISTRICT IN THE PROVINCE OF AGRA—*concluded*

District	Forests *	Not available for cultivation	Culturable waste other than fallow	Current fallows *	Net area cropped *	Total	Area	
							Government canals	Private canals
1	2	3	4	5	6	7	8	9
Jaunpur								
1910-11	...	160,640	155,402	37,943	637,877	991,862	...	...
1911-12	...	160,683	156,994	45,894	628,291	991,862	...	...
1912-13	...	160,062	154,602	35,032	642,166	991,862	...	...
1913-14	...	159,538	154,919	40,868	636,537	991,862	...	...
1914-15	...	159,621	155,555	42,515	634,171	991,862	...	...
Ghazipur								
1910-11	...	117,991	136,935	34,393	601,603	890,922	...	...
1911-12	...	117,862	139,676	31,965	601,419	890,922	...	...
1912-13	...	117,327	137,289	29,320	606,986	890,922	...	...
1913-14	...	116,469	137,886	28,418	608,149	890,922	...	...
1914-15	...	116,765	138,088	31,156	604,989	890,998	...	...
Ballia								
1910-11	...	125,949	96,310	32,085	541,583	795,927	...	...
1911-12	...	127,393	98,445	40,547	529,893	796,278	...	...
1912-13	...	124,694	101,541	46,733	523,191	796,159	...	...
1913-14	...	125,807	106,061	41,046	524,240	797,154	...	...
1914-15	...	121,282	109,274	44,851	516,165	791,572	...	...
Gorakhpur								
1910-11	110,721	237,655	335,442	93,033	2,121,617	2,898,468	...	...
1911-12	110,721	239,041	332,651	92,242	2,123,966	2,898,621	...	...
1912-13	110,721	236,662	330,929	92,947	2,124,323	2,895,582	...	...
1913-14	110,721	233,409	340,822	87,833	2,119,663	2,892,448	...	...
1914-15	110,570	235,312	330,230	93,527	2,124,909	2,894,548	...	...
Basti								
1910-11	...	186,990	269,722	69,764	1,268,959	1,795,435	...	623
1911-12	...	187,459	272,311	66,677	1,269,856	1,796,303	...	3,958
1912-13	...	185,715	274,795	64,328	1,271,787	1,796,625	...	3,116
1913-14	...	182,822	279,824	79,582	1,256,346	1,798,574	...	17,629
1914-15	...	185,431	277,406	64,316	1,271,325	1,798,478	...	6,371
Azamgarh								
1910-11	...	283,774	205,100	63,447	865,250	1,417,571	...	...
1911-12	...	284,765	208,897	66,439	857,466	1,417,567	...	...
1912-13	...	281,802	206,264	57,088	873,098	1,418,252	...	...
1913-14	...	282,132	207,621	58,382	871,599	1,419,734	...	...
1914-15	...	282,394	207,248	60,235	869,858	1,419,735	...	...
Almora								
1910-11	3,062,000	35,000	35,000	...	295,000	3,427,000	...	...
1911-12	3,062,000	35,000	35,000	...	295,000	3,427,000	...	...
1912-13	3,062,000	35,000	35,000	...	295,000	3,427,000	...	...
1913-14	3,062,000	35,000	35,000	...	295,000	3,427,000	...	...
1914-15	3,062,000	35,000	35,000	...	295,000	3,427,000	...	...
Garhwál								
1910-11	3,301,000	46,000	56,000	24,000	260,000	3,687,000	...	...
1911-12	3,301,000	46,000	56,000	24,000	260,000	3,687,000	...	...
1912-13	3,301,000	46,000	56,000	24,000	260,000	3,687,000	...	...
1913-14	3,301,000	46,000	56,000	24,000	260,000	3,687,000	...	...
1914-15	3,301,000	46,000	56,000	24,000	260,000	3,687,000	...	...
Naini Tal								
1910-11	959,166	333,856	155,395	35,352	282,984	1,766,753	76,932	4,533
1911-12	962,069	334,236	158,091	45,630	272,189	1,772,215	73,098	4,330
1912-13	961,441	334,531	159,409	49,279	267,483	1,772,143	75,794	4,330
1913-14	960,990	335,099	176,337	58,338	252,321	1,783,085	72,621	8,847
1914-15	961,478	336,143	163,785	45,050	263,284	1,769,740	72,489	9,668
Total								
1910-11	8,714,282	7,629,191	7,397,883	2,141,279	26,918,269	52,800,904	1,871,837	5,608
1911-12	8,718,088	7,656,765	7,440,891	2,593,248	26,390,618	52,799,610	1,971,333	20,521
1912-13	8,717,421	7,645,164	7,484,283	2,172,519	26,784,228	52,803,615	2,234,207	22,530
1913-14	8,716,970	7,692,642	7,604,526	4,490,043	24,317,482	52,821,663	2,681,828	40,805
1914-15	8,727,738	7,701,673	7,556,865	1,915,506	26,877,284	52,779,066	2,614,728	30,702

* See explanations given in the footnotes (page 68).

Note.—The Statistics for Almora, Garhwal, and the hill portion of Naini Tal are based on estimates

IRRIGATED FROM *				AREA OF CROPS IRRIGATED					DISTRICT
Tanks	Wells	Other sources	Total	Wheat	Other cereals and pulses	Miscellaneous food-crops	Miscellaneous non-food-crops	Total	
10	11	12	13	14	15	16	17	18	19
									Jaunpur
...	169,142	45,042	214,184	32,330	145,185	4,301	35,807	217,621	1910-11
...	184,014	53,335	237,349	36,583	154,065	4,408	47,046	242,102	1911-12
...	333,868	31,543	365,411	49,788	271,390	4,405	45,651	371,234	1912-13
...	319,120	29,587	348,707	52,806	250,245	5,493	45,533	354,077	1913-14
...	330,561	26,122	356,683	52,100	267,539	5,700	38,345	363,684	1914-15
									Ghazipur
...	160,982	54,586	215,568	15,390	168,913	3,005	30,280	217,588	1910-11
...	124,817	61,338	186,155	11,686	136,161	2,145	38,137	188,129	1911-12
...	192,170	24,263	216,433	14,925	167,223	2,077	34,370	218,595	1912-13
...	160,109	43,444	203,553	15,022	153,480	2,742	34,023	205,267	1913-14
...	190,997	31,490	222,487	17,325	174,366	2,777	30,080	224,548	1914-15
									Ballia
...	145,779	53,095	198,874	12,190	158,432	3,059	29,036	202,717	1910-11
...	130,484	51,401	181,885	10,691	133,941	2,478	37,912	185,022	1911-12
...	156,774	30,837	187,611	14,057	138,193	2,492	36,710	191,452	1912-13
...	137,631	41,337	178,968	15,966	124,876	3,354	37,710	181,906	1913-14
...	151,442	37,283	188,725	18,336	134,539	5,176	33,956	192,007	1914-15
									Gorakhpur
...	309,131	353,222	662,353	193,343	404,088	3,718	66,388	667,537	1910-11
...	255,776	297,247	553,023	146,536	334,688	2,854	72,850	556,928	1911-12
..	412,860	295,968	708,828	208,032	430,957	3,477	69,786	712,252	1912-13
...	356,047	314,956	672,034	211,331	392,122	5,083	72,619	681,155	1913-14
...	399,319	310,909	710,228	224,256	415,192	8,320	69,550	717,318	1914-15
									Basti
...	154,040	361,605	516,268	204,845	261,308	3,868	46,775	516,796	1910-11
...	119,219	228,513	351,690	121,089	173,680	3,191	54,158	352,118	1911-12
...	278,284	214,776	496,176	180,154	249,804	3,538	63,142	496,638	1912-13
...	283,272	209,659	510,560	204,360	246,886	4,033	57,667	512,946	1913-14
...	306,235	270,063	582,669	252,168	277,563	5,052	56,854	591,637	1914-15
									Azamgarh
...	223,728	220,342	444,070	43,880	344,833	7,079	53,173	448,965	1910-11
...	183,479	195,991	379,470	37,114	270,971	3,137	72,629	383,851	1911-12
...	375,318	116,626	491,944	51,931	372,004	3,379	71,029	498,343	1912-13
...	323,165	162,462	485,627	57,023	360,303	2,690	71,687	491,703	1913-14
...	349,659	147,809	497,468	62,062	373,557	3,397	64,281	503,297	1914-15
									Almora
...	...	24,400	24,400	...	...	...	...	24,400	1910-11
...	...	24,400	24,400	...	...	...	...	24,400	1911-12
...	...	24,400	24,400	...	...	...	...	(a) 24,400	1912-13
...	...	24,400	24,400	...	...	...	...	24,400	1913-14
...	...	24,400	24,400	...	...	...	...	24,400	1914-15
									Garhwál
...	...	8,500	8,500	...	...	...	...	8,500	1910-11
...	...	8,500	8,500	...	...	...	...	8,500	1911-12
...	...	8,500	8,500	...	...	...	...	(a) 8,500	1912-13
...	...	8,500	8,500	...	...	...	...	8,500	1913-14
...	...	8,500	8,500	...	...	...	...	8,500	1914-15
									Naini Tal
...	138	4,474	86,077	26,426	63,467	224	21,356	114,473	1910-11
...	161	4,767	82,356	26,168	56,506	199	21,002	106,875	1911-12
...	148	4,177	84,449	28,725	62,593	203	21,858	(b) 116,379	1912-13
...	515	5,055	87,038	36,692	59,920	673	17,205	177,490	1913-14
...	198	4,605	86,960	33,880	58,217	590	14,910	107,597	1914-15
									Total
44,298	3,053,790	1,557,303	6,532,836	2,138,691	3,310,070	136,070	1,397,086	7,017,817	1910-11
48,555	2,974,843	1,308,378	6,323,630	1,802,953	3,196,839	151,038	1,749,000	6,935,730	1911-12
45,700	3,994,984	1,146,862	7,444,283	2,371,537	3,783,968	132,340	1,617,059	7,940,804	1912-13
57,660	4,834,842	1,214,755	8,829,890	2,808,928	5,062,835	198,353	1,824,329	9,930,345	1913-14
63,286	4,254,211	1,325,197	8,288,124	2,723,940	4,433,871	202,360	1,661,522	9,021,693	1914-15

* See explanations given in the footnotes (page 69)

(*a*) Details not available

(*b*) Includes 3,000 acres of which details are not available

Table II—*continued*

No. 31—CLASSIFICATION OF THE AREA (IN ACRES) OF EACH DISTRICT IN OUDH

District	Forests *	Not available for cultivation	Culturable waste other than fallow	Current fallows *	Net area cropped	Total	Area	
							Government canals	Private canals
1	2	3	4	5	6	7	8	9
Lucknow								
1910-11	...	119,590	108,972	18,043	374,853	621,458	...	...
1911-12	...	119,985	109,902	21,693	369,892	621,472	...	...
1912-13	...	118,951	110,272	16,902	374,990	621,115	...	...
1913-14	...	118,716	111,785	28,253	362,544	621,298	...	...
1914-15	...	118,529	112,196	19,399	371,463	621,587	...	...
Unao								
1910-11	...	231,776	227,187	30,655	652,564	1,142,182	...	...
1911-12	...	234,602	229,417	45,578	633,020	1,142,617	...	...
1912-13	...	229,169	229,094	27,891	651,888	1,138,042	...	...
1913-14	...	224,579	235,561	(a) 70,372	606,883	1,137,395	...	...
1914-15	...	226,285	236,736	27,701	647,329	1,138,051	...	...
Rae-Bareli								
1910-11	...	231,789	254,144	20,201	613,600	1,119,734	...	...
1911-12	...	234,215	256,562	41,543	587,407	1,119,727	...	...
1912-13	...	232,378	255,228	18,528	613,707	1,119,841	...	...
1913-14	...	230,363	258,672	33,726	597,238	1,119,999	...	...
1914-15	...	230,443	259,598	19,794	610,155	1,119,990	...	...
Sitapur								
1910-11	...	144,546	195,401	60,679	1,039,772	1,440,398	...	...
1911-12	...	144,411	196,390	66,275	1,033,320	1,440,396	...	...
1912-13	...	143,703	199,808	71,755	1,026,414	1,441,680	...	...
1913-14	...	143,028	207,039	119,292	972,445	1,441,804	...	...
1914-15	...	142,703	207,561	63,032	1,028,514	1,441,810	...	...
Hardoi								
1910-11	...	185,833	242,164	46,816	1,017,002	1,491,815	...	...
1911-12	...	188,802	242,529	49,115	1,012,279	1,492,725	...	...
1912-13	...	187,237	241,615	43,757	1,020,706	1,493,315	...	...
1913-14	...	186,299	247,203	(a) 135,593	924,657	1,493,752	...	...
1914-15	...	186,200	245,078	40,445	1,021,767	1,493,490	...	...
Kheri								
1910-11	295,455	168,314	404,781	145,973	882,562	1,897,085	...	...
1911-12	295,455	173,214	403,347	152,573	872,504	1,897,093	...	...
1912-13	295,455	172,767	407,767	146,068	875,062	1,897,118	...	...
1913-14	295,455	171,008	428,609	164,816	837,235	1,897,122	...	...
1914-15	295,139	171,263	429,828	91,094	909,485	1,896,809	...	...
Fyzabad								
1910-11	...	185,836	196,505	26,102	694,752	1,103,195	...	...
1911-12	...	185,396	198,704	27,611	691,813	1,103,524	...	...
1912-13	...	188,413	204,158	27,274	692,096	1,111,941	...	...
1913-14	...	186,671	204,784	29,019	688,679	1,109,153	...	...
1914-15	...	182,648	200,559	25,279	691,355	1,099,841	...	...
Gonda								
1910-11	103,785	176,337	305,701	70,053	1,156,174	1,812,050	...	...
1911-12	103,785	174,962	311,851	67,727	1,156,553	1,814,878	...	...
1912-13	103,785	175,142	313,277	64,933	1,157,990	1,815,127	...	...
1913-14	103,785	170,574	318,243	(a) 116,546	1,105,886	1,815,034	...	...
1914-15	103,785	175,955	318,027	66,579	1,155,902	1,820,248	...	...
Bahraich								
1910-11	213,944	143,100	279,219	65,738	993,851	1,695,852	...	...
1911-12	213,944	145,509	280,570	79,315	976,138	1,695,476	...	...
1912-13	213,944	145,233	281,594	80,892	974,027	1,695,690	...	...
1913-14	213,929	143,217	289,147	129,246	920,179	1,695,718	...	...
1914-15	213,929	141,040	295,388	64,744	980,648	1,695,749	...	...
Sultanpur								
1910-11	...	253,458	180,171	25,565	637,653	1,096,847	...	...
1911-12	...	253,378	182,637	37,534	623,335	1,096,884	...	...
1912-13	...	252,403	183,041	26,057	635,400	1,096,901	...	...
1913-14	...	251,325	184,750	33,238	627,623	1,096,936	...	...
1914-15	...	251,705	186,249	29,062	629,963	1,096,979	...	...
Partábgarh								
1910-11	...	232,106	147,108	24,606	519,725	923,545	...	...
1911-12	...	232,890	149,661	36,825	504,252	923,628	...	...
1912-13	...	231,614	149,955	22,490	519,544	923,603	...	...
1913-14	...	230,485	151,548	29,771	511,796	923,600	...	...
1914-15	...	231,566	152,935	27,425	512,224	924,150	...	...
Barabanki								
1910-11	...	150,022	197,136	31,232	749,259	1,127,649	...	...
1911-12	...	153,227	196,826	38,176	739,580	1,127,809	...	...
1912-13	...	150,377	200,780	38,315	736,634	1,126,106	...	...
1913-14	...	147,732	207,693	59,284	711,376	1,126,085	...	...
1914-15	...	147,083	209,968	39,808	731,208	1,128,067	...	...
Total								
1910-11	613,184	2,222,707	2,738,489	565,663	9,331,767	15,471,810	...	...
1911-12	613,184	2,240,591	2,758,396	663,965	9,200,093	15,476,229	...	...
1912-13	613,183	2,227,387	2,776,589	584,862	9,278,458	15,480,479	...	...
1913-14	613,168	2,203,997	2,845,034	949,156	8,866,541	15,477,896	...	...
1914-15	612,853	2,205,420	2,854,123	514,362	9,290,013	15,476,771	...	...

* See explanation given in the footnotes (page 68)

(a) Increase in current fallows is due to decrease in cropped area owing to drought

IRRIGATED FROM				AREA OF CROPS IRRIGATED					DISTRICT
Tanks	Wells	Other sources	Total	Wheat	Other cereals and pulses	Miscellaneous food-crops	Miscellaneous non-food-crops	Total	
10	11	12	13	14	15	16	17	18	19
									Lucknow
...	70,222	34,910	105,132	60,411	31,087	5,431	13,580	110,509	1910-11
...	35,515	28,046	63,561	31,174	15,004	5,005	14,802	65,985	1911-12
...	54,889	34,515	89,404	42,191	34,102	5,185	13,633	95,111	1912-13
...	91,189	31,230	122,419	65,919	46,921	7,397	10,629	130,866	1913-14
...	90,435	39,291	129,726	69,718	50,083	7,641	11,466	138,908	1914-15
									Unao
...	115,392	72,605	187,997	72,681	101,453	3,704	14,436	192,274	1910-11
...	79,842	68,233	148,075	57,808	70,473	3,955	18,528	150,764	1911-12
...	126,748	76,401	203,149	72,847	113,488	3,987	19,756	210,078	1912-13
...	182,105	49,520	231,625	81,356	141,724	6,948	16,162	246,190	1913-14
...	153,091	77,802	230,893	87,491	131,775	6,786	14,248	240,300	1914-15
									Rae-Bareli
...	178,266	88,262	266,528	95,926	151,130	3,470	29,776	280,302	1910-11
...	162,498	110,225	272,723	100,321	155,181	4,737	29,734	289,973	1911-12
...	197,604	80,185	277,789	91,891	182,935	3,649	26,626	305,101	1912-13
...	232,577	57,415	289,992	91,989	216,572	4,112	21,915	334,588	1913-14
...	212,125	83,521	295,646	95,456	218,204	4,598	20,695	338,953	1914-15
									Sitapur
...	48,056	83,658	131,714	85,745	21,917	3,352	21,690	132,704	1910-11
...	22,358	13,047	35,405	9,609	2,456	2,236	21,826	36,127	1911-12
...	23,728	31,935	55,663	26,409	8,251	2,770	19,322	56,752	1912-13
...	101,627	48,258	149,885	97,206	34,177	5,467	15,893	153,243	1913-14
...	98,139	85,507	183,646	123,424	34,177	6,261	22,754	186,616	1914-15
									Hardoi
...	95,609	57,606	153,215	79,147	46,088	9,369	22,553	157,157	1910-11
...	50,910	44,313	95,223	42,583	23,804	7,320	24,740	98,447	1911-12
...	84,589	62,522	147,111	75,984	42,214	8,363	24,168	150,729	1912-13
...	243,645	42,208	(a)285,853	148,607	114,780	11,328	23,053	297,768	1913-14
...	183,405	75,755	259,160	151,844	80,150	13,888	19,967	265,849	1914-15
									Kheri
...	42,704	26,480	69,184	43,129	10,517	2,895	13,709	70,250	1910-11
...	35,048	17,619	52,667	29,548	5,569	2,116	16,050	53,283	1911-12
...	20,698	7,489	28,187	9,660	1,842	2,617	15,008	29,127	1912-13
...	95,016	11,212	(a)106,228	73,020	24,034	4,035	6,665	107,754	1913-14
...	93,306	26,464	119,770	85,978	20,729	5,333	9,773	121,813	1914-15
									Fyzabad
...	145,134	106,617	251,751	89,814	120,455	2,847	42,804	255,920	1910-11
...	123,252	106,614	229,866	83,529	95,558	2,399	51,688	233,174	1911-12
...	310,573	54,849	365,422	136,941	181,660	2,544	54,694	375,839	1912-13
...	284,842	74,605	359,447	143,857	170,286	3,105	52,628	369,876	1913-14
...	278,682	81,852	360,534	152,183	167,847	3,976	43,262	367,268	1914-15
									Gonda
...	153,047	108,541	261,588	135,106	102,012	2,371	22,905	262,394	1910-11
...	61,727	50,869	112,596	55,317	33,698	1,597	22,432	113,044	1911-12
...	166,014	61,242	227,256	111,144	87,320	1,920	27,792	228,176	1912-13
...	238,859	49,499	288,358	157,394	111,046	2,717	27,627	298,784	1913-14
...	242,350	87,565	329,915	186,387	113,791	3,414	28,914	332,506	1914-15
									Bahraich
...	18,110	48,429	66,539	47,838	13,948	1,056	4,102	66,944	1910-11
...	9,159	40,201	49,360	38,002	8,644	880	2,062	49,588	1911-12
...	7,021	21,444	28,465	18,952	5,589	1,073	3,142	28,756	1912-13
...	52,249	26,172	78,421	52,396	21,919	1,668	4,868	80,851	1913-14
...	38,023	48,809	86,832	62,567	17,289	1,847	6,048	87,751	1914-15
									Sultanpur
...	159,106	99,656	258,762	88,591	149,614	2,725	20,920	261,850	1910-11
...	127,301	110,343	237,644	80,720	131,100	2,578	26,187	240,585	1911-12
...	243,487	70,497	313,984	90,316	223,307	2,442	27,934	343,999	1912-13
...	224,448	72,267	296,715	94,187	195,195	3,179	26,306	318,867	1913-14
...	246,776	62,799	309,575	99,212	204,866	3,857	21,765	329,700	1914-15
									Partábgarh
...	135,572	70,640	206,212	53,310	140,539	2,081	17,950	213,880	1910-11
...	141,058	79,524	220,582	58,463	145,463	2,446	22,814	229,186	1911-12
...	204,467	59,067	263,534	57,777	200,600	2,621	21,248	282,248	1912-13
...	202,634	49,433	252,067	57,732	191,746	2,584	17,991	270,053	1913-14
...	206,369	54,805	261,174	60,931	204,098	3,375	15,091	283,495	1914-15
									Barabanki
...	117,493	114,246	231,739	135,438	56,417	3,958	37,995	233,808	1910-11
...	51,272	43,510	94,782	36,108	18,432	2,735	38,973	96,248	1911-12
...	83,577	118,550	202,127	90,290	84,485	3,354	34,739	212,868	1912-13
...	191,268	81,023	272,291	137,046	118,497	4,582	31,194	291,319	1913-14
...	156,718	96,396	253,114	138,103	79,783	5,831	38,910	262,627	1914-15
									Total
...	1,278,711	911,650	2,190,361	987,136	945,177	43,259	262,420	2,237,992	1910-11
...	899,940	712,544	1,612,484	623,182	705,382	38,004	289,836	1,656,404	1911-12
...	1,523,395	678,696	2,202,091	824,404	1,165,793	40,525	288,062	2,318,784	1912-13
...	2,140,459	592,842	2,733,301	1,200,709	1,387,397	57,122	254,931	2,900,159	1913-14
...	1,999,419	820,566	2,819,985	1,313,294	1,322,792	66,807	252,893	2,955,786	1914-15

(a) Owing to drought irrigation was extensively resorted to

Table II—*continued*

No. 32—CLASSIFICATION OF THE AREA (IN ACRES) OF EACH DISTRICT IN BIHAR AND ORISSA

District	Forests	Not available for cultivation	Culturable waste other than fallow	Current fallows	Net area cropped	Total	Area	
							Government canals	Private canals
1	2	3	4	5	6	7	8	9
Patna								
1910-11	...	182,900	...	27,100	1,118,000	1,328,000	64,214	29,795
1911-12	...	210,000	...	...	1,118,000	1,328,000	58,290	29,100
1912-13	...	183,193	43,387	42,620	1,058,800	1,328,000	73,790	231,458
1913-14	...	183,193	43,387	(a)224,620	(a)876,800	1,328,000	65,437	4,200
1914-15	...	183,193	43,387	98,320	1,003,100	1,328,000	56,118	2,850
Gaya								
1910-11	...	656,900	158,000	176,680	2,024,100	3,015,680	76,358	60,500
1911-12	...	656,900	158,000	277,880	1,922,900	3,015,680	76,474	70,000
1912-13	...	656,900	158,000	465,180	1,735,600	3,015,680	90,548	84,000
1913-14	...	656,900	158,000	431,180	1,769,600	3,015,680	79,224	82,500
1914-15	183,282	626,383	267,555	136,592	1,822,300	3,036,112	90,719	290,409
Shahabad								
1910-11	...	600,000	200,105	478,943	1,521,900	2,800,948	394,586	...
1911-12	...	600,000	200,000	534,848	1,466,100	2,800,948	357,567	15,331
1912-13	81,826	716,352	145,535	59,474	1,783,500	2,786,687	489,262	68,821
1913-14	81,826	769,352	148,535	60,707	1,738,300	2,798,720	376,697	16,108
1914-15	81,826	769,352	148,535	76,207	1,722,800	2,798,720	479,015	33,186
Darbhanga								
1910-11	...	192,467	213,465	196,658	1,540,100	2,142,690	...	...
1911-12	...	192,467	213,465	175,058	1,561,700	2,142,690	...	...
1912-13	...	192,467	213,465	235,058	1,501,700	2,142,690	...	...
1913-14	...	192,467	213,465	152,758	1,584,000	2,142,690	...	...
1914-15	...	192,467	175,823	...	1,774,400	2,142,690	...	...
Muzaffarpur								
1910-11	...	188,547	108,853	200,700	1,444,300	1,942,400	...	1,000
1911-12	...	188,547	108,853	215,000	1,430,000	1,942,400	...	1,000
1912-13	...	188,547	108,853	215,000	1,430,000	1,942,400	...	1,000
1913-14	...	188,547	108,853	214,924	1,430,000	1,942,324	...	1,000
1914-15	...	188,547	108,853	214,924	1,430,000	1,942,324	...	1,000
Sáran								
1910-11	...	149,086	185,533	61,067	1,315,600	1,711,286	9,385	15,253
1911-12	...	149,086	185,533	140,567	1,236,100	1,711,286	...	15,253
1912-13	...	149,086	114,212	140,588	1,307,400	1,711,286	...	15,253
1913-14	...	149,086	185,481	243,967	1,132,700	1,711,234	...	15,253
1914-15	...	149,086	185,481	243,967	1,132,700	1,711,234	...	15,253
Champáran								
1910-11	49,160	332,179	381,759	237,242	1,259,500	2,259,840	7,565	41,972
1911-12	49,160	332,179	381,759	174,042	1,322,700	2,259,840	24,458	41,972
1912-13	49,160	332,179	332,150	257,251	1,289,100	2,259,840	41,162	41,972
1913-14	49,160	332,179	381,759	96,842	1,399,900	2,259,840	46,240	...
1914-15	49,160	332,179	381,759	90,042	1,406,700	2,259,840	89,404	...

Column 2.—The figures represent Government Forests and estimates of other forest areas furnished by district officers
(a) Variations due to flood

IRRIGATED FROM				AREA OF CROPS IRRIGATED					DISTRICT
Tanks	Wells	Other sources	Total	Wheat	Other cereals and pulses	Miscellaneous food-crops	Miscellaneous non-food-crops	Total	
10	11	12	13	14	15	16	17	18	19
									Patna
54,373	69,837	68,676	286,895	60,901	105,399	134,766	25,690	326,756	1910-11
54,900	69,200	117,600	329,090	48,700	171,800	112,700	11,900	345,100	1911-12
259,974	72,235	48,941	686,398	24,936	221,456	360,876	24,502	(a)631,770	1912-13
55,900	75,200	60,400	261,137	44,350	128,076	100,280	5,956	278,662	1913-14
57,228	53,514	91,867	261,577	47,956	98,662	105,253	8,893	(a)260,764	1914-15
									Gaya
80,000	100,200	85,400	402,458	36,700	72,023	261,334	35,332	405,389	1910-11
80,000	120,400	86,000	432,874	47,800	89,000	260,834	35,240	432,874	1911-12
96,000	182,000	160,000	612,548	63,500	485,100	390,000	65,000	1,003,600	1912-13
90,000	183,000	169,000	603,724	67,549	210,802	280,000	58,156	616,507	1913-14
488,849	108,239	31,905	1,010,121	46,301	893,098	35,918	22,501	(a)997,818	1914-15
									Shahabad
14,460	76,662	143,036	628,744	105,862	305,197	169,976	47,709	628,744	1910-11
23,332	62,880	183,280	642,390	85,327	343,501	193,737	19,825	642,390	1911-12
185,145	86,135	12,719	842,082	70,736	145,063	507,685	26,223	749,707	1912-13
88,323	73,764	61,286	616,178	64,386	385,643	158,402	7,747	616,178	1913-14
116,132	71,000	21,598	720,931	73,240	518,469	66,815	23,971	(a)682,495	1914-15
									Darbhanga
299,418	1,588	22,975	323,981	8,251	9,812	303,821	2,097	323,981	1910-11
...	1,322	...	1,322	...	...	1,322	...	1,322	1911-12
30,161	2,000	...	32,161	6,301	25,860	...	...	32,161	1912-13
30,161	2,000	(b)	32,161	6,301	25,860	...	...	32,161	1913-14
72,804	500	26,290	99,594	4,600	88,586	1,720	4,688	99,594	1914-15
									Muzaffarpur
13,550	5,070	26,200	45,820	3,060	37,700	3,040	2,020	45,820	1910-11
13,550	5,070	26,200	45,820	3,060	37,700	3,040	2,020	45,820	1911-12
13,550	5,070	26,200	45,820	3,060	37,700	3,040	2,020	45,820	1912-13
13,550	5,070	26,200	45,820	3,060	37,700	3,040	2,020	45,820	1913-14
13,550	5,070	26,200	45,820	3,060	37,700	3,040	2,020	45,820	1914-15
									Sáran
44,132	261,369	134,360	464,499	62,307	155,778	205,979	40,435	464,499	1910-11
44,132	261,369	134,360	455,114	62,307	155,778	205,979	40,435	464,499	1911-12
44,132	261,369	134,360	455,114	62,307	155,778	205,979	40,435	464,499	1912-13
44,132	261,369	134,360	455,114	62,307	155,778	205,979	40,435	464,499	1913-14
44,132	261,369	134,360	455,114	62,307	155,778	205,979	40,435	464,499	1914-15
									Champáran
14,065	9,097	34,141	106,840	100	6,571	90	804	7,565	1910-11
14,065	9,097	34,147	123,739	...	24,244	135	79	(a) 24,458	1911-12
14,065	9,097	34,147	140,443	347	39,461	856	498	41,162	1912-13
...	...	...	46,240	49	46,078	68	47	46,242	1913-14
...	...	...	89,404	173	88,609	540	82	89,404	1914-15

Columns 8 to 18.—The figures are only estimates, except in the case of areas irrigated from Government canals
(a) Full details of all crops irrigated are not available
(b) Included under "Wells"

Table II—*continued*

No. 32—CLASSIFICATION OF THE AREA (IN ACRES) OF EACH DISTRICT IN BIHAR AND ORISSA—*continued*

District	Forests *	Not available for cultivation	Culturable waste other than fallow	Current fallows	Net area cropped	Total	Area	
							Government canals	Private canals
1	2	3	4	5	6	7	8	9
Monghyr								
1910-11	...	910,795	170,000	370,985	1,058,300	2,510,080	...	26,507
1911-12	...	910,795	170,000	386,185	1,043,100	2,510,080	...	26,507
1912-13	...	523,559	447,222	69,799	1,469,500	2,510,080	...	55,095
1913-14	...	523,559	447,222	69,799	1,469,500	2,510,080	...	119,490
1914-15	...	523,559	447,222	69,799	1,469,500	2,510,080	...	128,495
Bhágalpur								
1910-11	...	267,416	396,327	242,576	1,757,000	2,663,319	...	116,231
1911-12	...	267,416	396,327	343,676	1,655,900	2,663,319	...	116,231
1912-13	...	265,117	396,327	361,876	1,637,700	2,661,020	...	116,312
1913-14	...	267,416	396,327	353,377	1,643,900	2,661,020	...	116,231
1914-15	...	267,416	396,327	399,577	1,597,700	2,661,020	...	116,231
Purnea								
1910-11	...	273,514	730,052	21,987	2,170,600	3,196,153	...	36
1911-12	...	273,514	730,052	27,987	2,164,600	3,196,153	...	...
1912-13	...	273,514	730,052	304,687	1,887,900	3,196,153	...	36
1913-14	...	273,514	730,052	304,687	1,887,900	3,196,153	...	36
1914-15	...	273,514	730,052	319,987	1,872,600	3,196,153	...	36
Santhal Parganas								
1910-11	31,400	894,800	597,100	244,600	1,698,200	3,466,100	78	3,625
1911-12	31,400	955,600	597,100	244,600	1,637,400	3,466,100	78	3,625
1912-13	31,400	938,100	597,100	244,600	1,654,900	3,466,100	...	3,625
1913-14	31,400	938,100	411,300	244,600	1,840,700	3,466,100	...	3,625
1914-15	31,400	938,100	411,300	595,700	1,489,600	3,466,100	...	3,625
Cuttack								
1910-11	...	637,237	179,677	294,593	1,228,800	2,340,307	233,385	...
1911-12	...	637,237	177,930	295,440	1,229,700	2,340,307	234,959	...
1912-13	...	637,237	177,930	283,940	1,241,200	2,340,307	231,189	...
1913-14	...	637,237	177,930	(*a*) 171 240	1,353,900	2,340,307	237,250	...
1914-15	...	637,237	177,930	170,340	1,354,800	2,340,307	237,061	...
Balasore								
1910-11	...	300,000	55,900	55,721	921,000	1,332,621	46,442	...
1911-12	...	300,000	55,900	82,521	894,200	1,332,621	45,853	...
1912-13	...	298,253	55,900	80,768	897,700	1,332,621	45,225	...
1913-14	...	298,253	55,900	306,568	671,900	1,332,621	41,741	...
1914-15	...	298,253	55,900	97,968	880,500	1,332,621	42,179	...
Angul								
1910-11	387,200	384,188	52,900	21,592	243,400	1,089,280	...	...
1911-12	349,627	421,761	52,500	21,592	243,800	1,089,280	...	...
1912-13	349,627	421,761	52,500	21,092	244,300	1,089,280	...	...
1913-14	349,627	421,761	52,500	20,792	244,600	1,089,280	...	...
1914-15	349,627	421,761	52,500	40,192	225,200	1,089,280	...	...

* See explanation given in the footnote (page 78)
(*a*) Revision of estimate

IRRIGATED FROM				AREA OF CROPS IRRIGATED					DISTRICT*
Tanks	Wells	Other sources	Total	Wheat	Other cereals and pulses	Miscellaneous food-crops	Miscellaneous non-food-crops	Total	
10	11	12	13	14	15	16	17	18	19
									Monghyr
5,006	9,224	62,289	103,026	20,670	35,826	78,950	3,197	138,643	1910-11
5,006	9,224	62,289	103,026	12,411	99,215	43,133	722	155,481	1911-12
157,675	30,443	112,456	355,669	11,708	308,691	11,045	24,225	355,669	1912-13
109,228	54,826	78,796	362,340	12,890	309,880	13,355	26,215	362,340	1913-14
119,200	55,499	47,989	351,183	128,495	119,200	55,499	47,989	351,183	1914-15
									Bhágalpur
42,436	9,777	112,188	280,632	2,176	267,388	8,968	2,100	280,632	1910-11
42,436	9,777	112,188	280,632	2,176	267,388	8,968	2,100	280,632	1911-12
43,558	10,349	122,864	293,083	2,451	277,970	9,150	3,512	293,083	1912-13
42,436	9,777	112,188	280,632	216	267,388	8,968	2,100	280,632	1913-14
42,436	9,777	112,188	280,632	2,176	267,388	8,968	2,100	280,632	1914-15
									Purnea
26,741	...	...	26,777	...	...	...	...	(b)26,777	1910-11
36	26,741	...	26,777	...	...	26,777	...	26,777	1911-12
...	26,741	...	26,777	...	...	...	...	(b)26,777	1912-13
...	26,741	...	26,777	...	...	26,777	...	26,777	1913-14
...	26,741	...	26,777	...	...	26,777	...	26,777	1914-15
									Santhal Parganas
50,217	89	257,569	311,578	2,687	305,987	2,269	635	311,578	1910-11
50,217	89	257,569	311,578	2,687	305,987	2,269	635	311,578	1911-12
50,217	89	257,569	311,500	2,687	305,987	2,269	635	311,578	1912-13
50,217	89	257,569	311,500	2,687	305,987	2,269	635	311,578	1913-14
50,217	89	257,569	311,500	2,687	305,987	2,269	635	311,578	1914-15
									Cuttack
12,633	11	21,603	267,632	...	233,385	...	...	(a) 233,385	1910-11
12,633	11	21,603	269,206	...	234,959	...	...	(a) 234,959	1911-12
12,633	11	21,603	265,436	...	231,189	...	...	(a) 231,189	1912-13
12,633	11	21,603	271,497	...	227,799	...	...	(a) 227,799	1913-14
12,633	11	21,603	271,308	...	246,581	83	63	(a) 246,727	1914-15
									Balasore
...	...	73,000	119,442	...	117,281	1,530	631	119,442	1910-11
8,000	...	85,000	138,853	...	136,185	2,568	100	138,853	1911-12
1,000	...	80,000	126,225	...	125,000	1,646	...	126,646	1912-13
...	...	83,000	124,741	...	122,207	2,530	...	124,737	1913-14
1,700	...	50,000	93,879	...	92,384	100	1,400	93,884	1914-15
									Angul
14,475	...	...	14,475	100	14,375	...	...	14,475	1910-11
14,475	...	...	14,475	100	14,375	...	...	14,475	1911-12
14,400	...	...	14,400	25	14,375	...	...	14,400	1912-13
14,400	...	...	14,400	100	14,375	...	...	14,475	1913-14
14,400	...	...	14,400	100	14,375	...	...	14,475	1914-15

* See explanation given in the footnote (page 79)
(*a*) Full details of all crops irrigated are not available
(*b*) Details not available

Table II—*continued*

No. 32—CLASSIFICATION OF THE AREA (IN ACRES) OF EACH DISTRICT IN BIHAR AND ORISSA—*concluded*

District	Forests *	Not available for cultivation	Culturable waste other than fallow	Current fallows	Net area cropped	Total	Area: Government canals	Area: Private canals
1	2	3	4	5	6	7	8	9
Puri								
1910-11 . .	310,691	315,674	174,911	44,784	753,300	1,599,360	...	15,720
1911-12 . .	310,691	315,674	174,111	43,784	750,100	1,599,360	...	15,320
1912-13 . .	310,691	315,674	173,827	43,468	750,700	1,599,360	...	15,000
1913-14 . .	(a)72,546	399,500	271,714	55,900	799,700	1,599,360	...	15,000
1914-15 .	72,546	399,500	271,714	55,900	799,700	1,599,360	...	15,000
Sambalpur								
1910-11 . .	534,142	144,659	692,438	165,321	910,800	2,447,360	...	...
1911-12 . .	521,567	145,562	699,810	171,321	909,100	2,447,360	...	...
1912-13 . .	521,240	145,465	688,904	178,351	913,400	2,447,360	...	...
1913-14 . .	520,661	145,315	682,083	170,601	928,700	2,447,360	...	...
1914-15 . .	533,034	142,035	670,120	175,571	926,600	2,447,360	...	...
Hazáribágh								
1910-11 . .	57,192	1,599,980	962,768	122,600	1,750,900	4,493,440	...	67
1911-12 . .	56,374	1,599,980	963,586	14,000	1,859,500	4,493,440	...	67
1912-13 . .	(a)1,525,620	(a)358,796	(a)1,214,747	10,365	1,292,300	4,401,828	..	62
1913-14 . .	1,559,411	367,829	1,234,099	(a)349,100	962,800	4,473,239	...	60
1914-15 . .	1,559,411	367,829	1,234,099	412,700	899,200	4,473,239	...	60
Ranchi								
1910-11 . .	890,812	513,105	821,284	497,831	1,821,800	4,544,832	...	6
1911-12 . .	890,812	513,105	821,284	132,131	2,187,500	4,544,832	...	6
1912-13 . .	890,812	514,578	821,284	5,931	2,313,700	4,546,305	..	6
1913-14 . .	890,380	514,400	821,232	(a)730,357	1,588,500	4,544,869	...	6
1914-15 . .	890,380	514,400	821,232	730,357	1,588,500	4,544,869	...	6
Palámau								
1910-11 . .	186,880	1,524,175	687,155	162,350	584,400	3,144,960	...	...
1911-12 . .	186,880	1,524,175	687,155	173,850	572,900	3,144,960	...	...
1912-13 . .	165,607	1,545,448	687,155	237,050	509,700	3,144,960	...	...
1913-14 . .	167,044	1,544,621	687,207	140,624	606,900	3,146,396	...	..
1914-15 . .	167,044	1,544,621	687,207	215,924	531,600	3,146,396	...	..
Mánbhum								
1910-11 . .	9,788	914,188	135,998	58,506	1,535,600	2,654,080	...	...
1911-12 . .	9,788	914,188	135,998	96,506	1,497,600	2,654,080	...	...
1912-13 . .	9,788	914,188	135,998	99,806	1,494,300	2,654,080	...	...
1913-14 . .	9,788	914,188	135,998	(a)285,306	1,308,800	2,654,080	...	...
1914-15 . .	9,788	914,188	135,998	202,006	1,392,100	2,654,080	...	...
Singhbhum								
1910-11 . .	1,022,004	42,459	512,723	59,654	853,400	2,490,240	...	43
1911-12 . .	1,022,004	42,459	512,723	59,654	853,400	2,490,240	...	43
1912-13 . .	805,278	363,388	603,832	26,262	708,700	2,507,460	...	43
1913-14 . .	805,278	363,388	603,832	26,262	708,700	2,507,460	...	43
1914-15 . .	805,278	372,827	608,430	26,153	707,700	2,520,388	...	43
Total								
1910-11 . .	3,479,269	11,024,269	7,416,948	3,741,490	27,511,000	53,172,976	832,013	310,755
1911-12 . .	3,428,303	11,150,645	7,422,086	3,615,642	27,556,300	53,172,976	797,679	334,455
1912-13 . .	4,741,049	9,933,802	7,898,380	3,388,166	27,122,100	53,083,497	971,176	632,683
1913-14 . .	4,537,121	10,080,805	7,946,876	4,654,211	25,947,800	53,166,813	846,589	373,552
1914-15 . .	4,732,776	10,056,447	8,011,424	4,372,226	26,027,300	53,200,173	994,496	606,194

* See explanation given in the footnote (page 78)
(a) Revised classification

IRRIGATED FROM *				AREA OF CROPS IRRIGATED.*					DISTRICT
Tanks	Wells	Other sources	Total	Wheat	Other cereals and pulses	Miscellaneous food-crops	Miscellaneous non-food-crops	Total	
10	11	12	13	14	15	16	17	18	19
									Puri
51,780	3,500	145,000	216,000	3	209,067	5,040	1,890	216,000	1910-11
52,690	3,500	149,230	220,740	3	210,200	5,500	2,020	217,723	1911-12
51,600	2,500	144,700	213,800	3	208,203	4,500	1,100	213,803	1912-13
51,600	2,500	144,700	213,800	3	208,200	4,500	1,100	213,803	1913-14
51,600	2,500	144,700	213,800	3	208,200	4,500	1,100	213,803	1914-15
									Sambalpur
37,763	4,864	1,948	44,575	170	34,334	8,256	1,815	44,575	1910-11
36,055	5,421	2,133	43,609	374	31,742	10,421	1,072	43,609	1911-12
113,854	5,411	4,487	123,752	195	112,200	9,776	1,581	123,752	1912-13
93,811	5,829	4,305	103,945	282	93,528	8,115	2,020	103,945	1913-14
92,519	5,482	3,484	101,485	195	91,057	8,302	1,931	101,485	1914-15
									Hazáribágh
46,410	12,492	61,754	120,723	5,927	91,535	28,551	4,659	130,672	1910-11
48,675	25,072	89,277	163,091	4,220	201,618	22,314	3,014	231,166	1911-12
2,728	11,733	2,406	16,929	1,158	3,092	7,660	5,019	16,929	1912-13
3,179	12,590	2,475	18,304	1,173	3,601	7,689	5,844	18,304	1913-14
3,179	12,590	2,475	18,304	1,173	3,601	7,686	5,844	18,301	1914-15
									Ranchi
339	2,256	457	3,058	64	735	1,872	387	3,058	1910-11
339	2,256	457	3,058	64	736	1,871	387	3,058	1911-12
339	2,256	457	3,058	64	736	1,871	387	3,058	1912-13
339	2,256	457	3,058	64	736	1,871	387	3,058	1913-14
339	2,256	457	3,058	64	736	1,871	387	3,058	1914-15
									Palámau
200	5,000	56,500	61,700	2,700	54,500	2,500	2,000	61,700	1910-11
200	5,000	55,800	61,000	2,700	53,800	2,500	2,000	61,000	1911-12
200	5,000	55,800	61,000	2,700	53,800	2,500	2,000	61,000	1912-13
200	5,000	55,800	61,000	2,500	54,000	3,000	1,500	61,000	1913-14
300	9,000	45,000	54,300	1,000	50,800	2,000	5,00	54,300	1914-15
									Mánbhum
103,834	1,099	30,743	135,676	158	127,620	4,583	3,315	135,676	1910-11
65,102	9,335	25,699	100,136	732	90,474	5,610	3,320	100,136	1911-12
65,102	9,335	25,699	100,136	732	90,474	5,610	3,320	100,136	1912-13
65,102	9,335	25,699	100,136	732	90,474	5,610	3,320	100,136	1913-14
65,102	9,335	25,699	100,136	732	90,474	5,610	3,320	100,136	1914-15
									Singhbhum
63,051	94	15,251	78,439	1,200	76,551	522	166	78,439	1910-11
63,051	94	15,251	78,439	1,200	76,551	522	166	78,439	1911-12
63,051	94	15,251	78,439	1,200	76,551	522	166	78,439	1912-13
63,051	94	15,251	78,439	1,200	76,551	522	166	78,439	1913-14
62,961	94	15,251	78,349	180	77,411	288	470	78,349	1914-15
									Total
974,883	572,229	1,353,090	4,042,970	313,036	2,261,064	1,222,047	174,882	(a)3,997,806	1910-11
628,894	625,858	1,458,083	3,844,969	273,861	2,545,253	910,200	125,035	3,854,349	1911-12
1,219,384	721,868	1,259,659	4,804,770	254,110	2,918,683	1,524,985	200,623	(b)4,925,178	1912-13
828,262	729,451	1,253,089	4,030,943	271,809	2,764,663	832,972	157,648	(c)4,027,092	1913-14
1,309,281	633,066	1,058,635	4,601,672	374,442	3,449,096	543,218	168,329	(c)4,535,085	1914-15

* See explanation given in the footnote (page 79)

(a) Includes 26,777 acres in Purnea for which details are not available and excludes certain areas for which detail of all crops are not available

(b) Includes 26,777 acres in Purnea for which details are not available

(c) Full details of all crops irrigated are not available

Table II—*continued*

No. 33—CLASSIFICATION OF THE AREA (IN ACRES) OF EACH DISTRICT IN THE PUNJAB

District	Forests	Not available for cultivation	Culturable waste other than fallow	Current fallows	Net area cropped	Total	Area	
							Government canals	Private canals
1	2	3	4	5	6	7	8	9
Hissar								
1910-11	39,137	114,187	434,666	427,319	2,303,555	3,318,864	217,974	6,790
1911-12	39,132	115,957	475,284	1,159,931	1,528,530	3,318,834	288,335	12,072
1912-13	39,071	115,923	523,772	373,951	2,266,100	3,318,817	289,064	11,552
1913-14	39,893	115,933	522,209	(*b*)434,282	2,206,466	3,318,783	228,056	10,587
1914-15	39,715	115,429	463,330	127,123	2,573,233	3,318,830	306,044	13,859
Rohtak								
1910-11	...	71,882	112,164	78,220	888,457	1,150,723	102,174	...
1911-12	...	71,892	124,673	93,542	860,626	1,150,733	117,711	...
1912-13	...	101,764	183,862	80,834	1,071,636	1,438,096	172,012	...
1913-14	...	101,719	190,632	(*b*)193,896	(*b*)953,268	1,439,515	198,343	...
1914-15	...	101,592	186,813	25,469	1,125,239	1,439,113	187,105	...
Gurgáon								
1910-11	...	178,702	95,374	104,455	880,373	1,258,904	27,816	...
1911-12	...	178,864	113,659	154,758	811,830	1,259,111	35,226	...
1912-13	...	214,143	153,944	72,925	997,368	1,438,380	40,444	...
1913-14	...	215,720	166,593	(*b*)241,977	(*b*)817,132	1,441,422	49,370	...
1914-15	...	215,829	173,912	56,320	996,925	1,442,986	54,939	...
Delhi (*a*)								
1910-11	...	130,016	130,707	28,914	514,069	803,706	33,286	...
1911-12	...	130,721	132,430	43,017	497,934	804,102	38,588	...
Karnál								
1910-11	986	278,790	589,299	112,118	1,018,458	1,999,651	134,306	20,996
1911-12	986	278,052	603,053	183,752	932,750	1,998,593	166,973	13,664
1912-13	986	277,665	612,799	104,119	1,006,896	2,002,465	209,866	24,268
1913-14	961	275,830	616,865	(*b*)308,524	(*b*)796,293	1,998,473	205,757	14.106
1914-15	940	274,926	596,554	54,328	1,070,647	1,997,395	176,336	23,732
Ambala								
1910-11	12,019	314,295	118,513	34,623	718,790	1,198,240	1,480	...
1911-12	12,019	313,389	122,336	61,122	689,393	1,198,259	1,216	...
1912-13	12,019	312,671	124,465	30,679	718,516	1,198,350	1,474	...
1913-14	12,019	313,095	125,525	51,889	696,002	1,198,530	2,037	...
1914-15	12,019	313,405	125,039	25,192	723,029	1,198,684	1,416	...
Simla								
1910-11	12,085	25,109	21,792	252	9,715	68,953	...	...
1911-12	12,079	25,101	21,788	315	9,669	68,952	...	...
1912-13	12,084	25,103	21,810	415	9,547	68,959	...	...
1913-14	12,083	25,083	21,827	393	9,574	68,960	...	...
1914-15	12,083	25,083	21,834	320	9,640	68,960	...	...
Kángra								
1910-11	1,417,599	4,094,514	268,391	69,361	514,179	6,364,044	...	175,640
1911-12	1,414,991	4,094,144	267,285	69,470	518,356	6,364,246	...	167,169
1912-13	1,408,751	4,092,913	268,133	74,742	512,338	6,356,877	...	176,129
1913-14	1,402,805	4,082,523	266,586	70,461	518,828	6,341,201	...	168,051
1914-15	1,402,321	4,083,049	267,502	69,235	519,055	6,341,162	...	160,879

Column 2.—Includes all lands specially allotted to forest growth under the control of Government or any Local Board or Municipality

Column 3.—This column includes 23,680 acres of river beds in Gurgaon, 15,360 acres of mountain tracts in Simla, and 3,896,960 acres of mountain tracts in Kangra. These areas are not accounted for in the village papers, and the figures are based more or less on estimates

Column 4.—Includes large areas of Government waste not allotted for cultivation

Column 5.—The maximum period for which land is reckoned as fallow is two years; but, as a change in classification is not generally made until the year for quadrenniai statements comes round, the old classification may be retained from one to three years longer than the prescribed period. In certain districts in the south-west of the province, however, the classification is amended annually

(*a*) See note (*a*) given at foot of page 32. For statistics for the new Province of Delhi, see Table II, No. 25

(*b*) Variations due to unfavourable season

IRRIGATED FROM				AREA OF CROPS IRRIGATED					DISTRICT
Tanks	Wells	Other sources	Total	Wheat	Other cereals and pulses	Miscellaneous food-crops	Miscellaneous non-food-crops	Total	
10	11	12	13	14	15	16	17	18	19
									Hissar
9	656	38	225,467	58,240	86,660	3,120	77,699	225,719	1910-11
503	3,614	...	304,524	64,561	114,358	3,208	122,945	305,072	1911-12
203	2,364	...	303,183	69,794	133,959	3,850	96,031	303,634	1912-13
179	2,612	...	241,434	35,318	82,061	3,655	121,030	242,064	1913-14
64	635	...	320,602	54,628	142,584	3,224	120,410	320,846	1914-15
									Rohtak
...	13,028	2,602	117,804	43,138	19,931	18,835	35,921	117,825	1910-11
...	11,702	26	129,439	41,044	24,228	17,026	47,372	129,670	1911-12
...	50,298	2,082	224,392	86,285	46,540	40,704	51,414	224,943	1912-13
5	72,859	3,978	275,185	86,973	52,393	47,506	90,928	277,800	1913-14
1	54,222	2,514	243,842	74,651	49,529	40,526	79,570	244,276	1914-15
									Gurgáon
83	58,255	18,318	104,472	23,175	49,273	7,944	24,322	104,714	1910-11
13	62,477	18,306	116,022	24,534	49,905	10,229	31,817	116,485	1911-12
56	56,953	16,677	114,130	27,561	47,554	10,906	28,255	114,276	1912-13
281	(*a*)113,859	1,407	164,917	30,141	(*a*)98,830	7,200	28,865	165,036	1913-14
29	69,008	6,021	129,997	31,300	54,528	4,707	39,615	130,150	1914-15
									Delhi
279	48,532	...	82,097	23,222	14,539	19,883	24,541	82,185	1910-11
333	51,674	21	90,616	24,615	18,446	22,843	25,110	91,014	1911-12
									Karnál
1,962	65,563	...	222,827	98,333	36,674	22,400	67,000	224,407	1910-11
2,019	66,003	15	248,674	82,438	67,893	20,509	80,020	250,860	1911-12
4,311	89,548	...	327,993	145,017	72,686	28,984	83,086	329,773	1912-13
4,533	(*a*)120,929	5	345,330	135,096	77,318	34,221	103,108	349,743	1913-14
3,432	79,710	11	283,221	109,490	63,994	29,975	81,346	284,805	1914-15
									Ambala
327	9,884	7,315	19,006	7,121	4,671	5,211	2,384	19,387	1910-11
640	14,858	8,913	25,627	10,326	6,098	4,837	5,094	26,355	1911-12
1,772	17,576	10,067	30,889	11,903	9,813	5,546	4,202	31,464	1912-13
2,736	23,440	10,988	39,201	16,764	11,361	5,302	6,447	39,874	1913-14
931	14,808	8,635	25,790	10,685	7,322	5,185	3,229	26,421	1914-15
									Simla
...	...	1,246	1,246	459	740	15	32	1,246	1910-11
...	...	1,149	1,149	433	665	17	34	1,149	1911-12
...	...	1,201	1,201	425	724	18	34	1,201	1912-13
...	...	1,154	1,154	409	681	27	37	1,154	1913-14
...	...	1,000	1,000	298	645	23	34	1,000	1914-15
									Kángra
...	106	...	175,746	50,847	100,060	3,488	21,412	175,807	1910-11
...	118	...	167,287	44,345	99,152	2,998	20,894	167,389	1911-12
...	108	5,678	181,915	54,043	102,820	3,435	21,717	182,015	1912-13
...	112	6,196	174,359	49,732	100,180	3,645	20,859	174,416	1913-14
...	103	...	160,982	41,307	98,046	3,658	18,027	161,038	1914-15

Columns 8 to 18 state the gross area irrigated, that is, land irrigated in both seasons is counted twice
(*a*) Increase due to unfavourable season

LIBRARY OF THE BOMBAY BRANCH OF THE ROYAL ASIATIC SOCIETY

Table II—*continued*

No. 33—CLASSIFICATION OF THE AREA (IN ACRES) OF EACH DISTRICT IN THE PUNJAB—*continued*

District	Forests *	Not available for cultivation *	Culturable waste other than fallow *	Current fallows *	Net area cropped	Total	Area: Government canals	Area: Private canals
1	2	3	4	5	6	7	8	9
Hoshiárpur								
1910-11	41,696	462,871	195,148	38,482	692,454	1,430,651	20,362	2,854
1911-12	41,487	460,980	205,844	50,075	672,047	1,430,433	17,154	5,885
1912-13	35,674	413,073	249,483	38,528	677,880	1,414,638	18,929	8,028
1913-14	37,196	397,788	261,719	31,372	686,714	1,414,789	13,627	7,976
1914-15	37,172	400,160	255,518	31,071	690,921	1,414,842	12,995	6,659
Jalandhar								
1910-11	1,318	101,230	78,395	25,399	661,277	867,619	...	...
1911-12	1,318	101,487	82,048	46,889	635,870	867,612	...	...
1912-13	1,328	100,568	86,059	24,205	655,433	867,593	...	...
1913-14	1,322	98,549	93,452	38,743	633,551	865,617	...	...
1914-15	1,322	93,409	96,368	16,078	654,119	861,296	...	...
Ludhiána								
1910-11	197	75,842	81,142	28,698	706,422	892,301	34,097	...
1911-12	197	75,315	84,967	53,061	678,753	892,293	81,898	...
1912-13	197	75,287	87,741	23,472	705,649	892,346	60,310	...
1913-14	197	74,243	88,767	43,038	686,228	892,473	68,940	...
1914-15	197	76,053	86,126	13,245	716,891	892,512	49,109	...
Ferozpur								
1910-11	...	157,454	174,929	200,009	2,071,482	2,603,874	389,365	111,737
1911-12	...	156,746	200,229	(a) 521,752	(a) 1,722,554	2,601,281	666,493	102,781
1912-13	...	153,445	224,081	176,744	2,041,252	2,595,522	617,364	140,444
1913-14	...	152,351	214,853	434,224	1,793,751	2,595,179	557,118	136,641
1914-15	...	154,793	181,382	48,956	2,210,168	2,595,299	498,064	183,532
Multan								
1910-11	114,638	297,421	2,272,990	236,088	890,037	3,811,174	703,526	12,032
1911-12	114,497	295,419	2,277,347	296,883	827,007	3,811,153	670,839	8,732
1912-13	114,598	295,676	2,291,072	228,901	881,015	3,811,262	675,127	13,155
1913-14	114,539	294,719	2,289,453	210,725	901,778	3,811,214	728,725	11,077
1914-15	114,538	320,254	2,203,394	129,063	1,044,008	3,811,257	947,874	18,521
Jhang								
1910-11	359	204,437	1,128,037	174,293	607,291	2,114,417	359,393	...
1911-12	359	206,688	1,130,812	198,554	578,250	2,114,663	371,801	1,269
1912-13	359	205,574	1,127,393	170,118	611,249	2,114,693	364,466	1,546
1913-14	359	206,974	1,142,390	149,564	672,396	2,171,683	400,825	996
1914-15	359	209,744	1,125,189	142,967	693,458	2,171,717	407,583	1,519
Lyallpur								
1910-11	...	137,543	427,583	87,401	1,331,611	1,984,138	1,445,482	34
1911-12	46,946	139,565	427,326	90,282	1,333,415	2,037,534	1,477,825	...
1912-13	64,646	154,577	473,335	137,628	1,322,827	2,153,013	1,410,067	...
1913-14	70,983	151,093	437,521	89,978	1,353,821	2,103,396	1,431,925	...
1914-15	46,909	152,482	446,480	65,498	1,392,871	2,104,240	1,490,037	...
Montgomery								
1910-11	347,508	184,811	1,574,715	215,152	560,325	2,882,511	190,325	4,618
1911-12	347,796	181,914	1,660,874	230,610	460,587	2,881,781	163,663	8,389
1912-13	347,372	166,818	1,573,607	107,077	552,801	2,747,675	199,211	4,866
1913-14	325,783	164,653	1,519,575	167,225	570,491	2,747,733	237,151	3,207
1914-15	(b)21,586	204,299	1,595,189	(a)87,999	(a) 838,686	2,747,759	395,436	12,712

* See explanations given in the footnotes (page 84)
(*a*) Variations due to climatic conditions
(*b*) Decrease due to transfer of area from the control of the Forest Department

IRRIGATED FROM *				AREA OF CROPS IRRIGATED *					DISTRICT
Tanks	Wells	Other sources	Total	Wheat	Other cereals and pulses	Miscellaneous food-crops	Miscellaneous non-food-crops	Total	
10	11	12	13	14	15	16	17	18	19
									Hoshiárpur
...	17,023	2,886	43,125	4,142	21,407	7,676	11,519	44,744	1910-11
...	32,215	3,348	58,602	6,470	31,841	6,180	16,190	60,681	1911-12
...	45,503	4,142	76,602	23,302	30,454	8,237	16,343	78,336	1912-13
...	47,666	3,206	72,475	15,463	33,828	7,625	17,716	74,632	1913-14
...	37,649	2,746	60,049	9,673	31,139	7,598	14,228	62,638	1914-15
									Jalandhar
182	315,340	1,259	316,781	121,618	72,023	34,784	101,107	329,532	1910-11
202	356,207	778	357,187	126,371	73,676	32,722	138,499	371,268	1911-12
4	367,960	1,165	369,129	147,026	86,710	36,418	110,349	380,503	1912-13
265	377,768	1,105	379,138	145,878	84,840	36,785	124,988	391,991	1913-14
126	359,431	1,700	361,257	139,332	87,711	32,871	113,110	373,024	1914-15
									Ludhiána
47	131,480	...	165,624	69,471	48,661	8,739	40,170	167,041	1910-11
10	165,271	...	247,179	103,806	61,265	10,708	75,831	251,610	1911-12
10	155,085	...	215,405	85,932	62,655	10,989	58,781	218,357	1912-13
...	185,961	...	254,901	102,300	64,837	11,821	81,208	260,166	1913-14
...	171,157	...	220,266	79,337	68,504	10,530	66,316	224,687	1914-15
									Ferozpur
315	112,425	...	613,842	241,439	259,711	16,913	103,091	621,154	1910-11
322	133,561	...	903,157	328,559	361,515	19,161	203,509	912,744	1911-12
201	136,022	...	894,031	297,946	347,453	19,688	236,296	901,383	1912-13
197	149,714	...	843,670	256,001	341,780	18,396	235,791	851,968	1913-14
119	132,841	79	814,635	245,698	302,871	14,428	259,302	822,299	1914-15
									Multan
...	119,398	12,293	847,249	354,095	208,681	65,123	225,192	853,091	1910-11
...	141,827	11,398	832,796	321,920	174,523	71,242	272,119	839,804	1911-12
...	147,073	11,641	846,996	347,969	183,241	9,595	314,116	854,921	1912-13
...	135,980	12,307	888,089	356,782	206,454	8,712	323,107	895,055	1913-14
...	88,344	12,315	(a)1,067,054	421,012	257,093	8,402	388,963	1,075,470	1914-15
									Jhang
...	190,919	3,844	554,156	291,829	101,551	8,710	166,402	568,492	1910-11
...	186,665	4,233	563,968	292,228	96,128	9,026	182,274	579,656	1911-12
...	192,257	2,762	561,031	276,106	105,815	8,685	185,433	576,039	1912-13
...	209,385	3,070	614,276	305,575	118,284	8,667	197,347	629,873	1913-14
...	214,153	2,550	625,805	317,147	120,108	7,791	195,548	640,594	1914-15
									Lyallpur
...	3,174	407	1,449,097	661,487	234,522	55,773	585,159	1,536,941	1910-11
...	3,379	257	1,481,461	687,133	229,727	36,600	639,748	1,593,208	1911-12
...	17,440	242	1,427,749	632,815	230,548	51,695	607,940	1,522,998	1912-13
...	16,337	1,456	1,449,718	633,734	238,652	54,731	611,766	1,538,883	1913-14
...	13,791	3,848	(a)1,507,676	685,862	269,128	49,736	595,510	1,600,236	1914-15
									Montgomery
...	250,907	10,194	465,044	210,345	117,549	45,953	100,571	474,418	1910-11
...	235,588	20,589	428,229	167,966	92,591	54,176	126,245	440,978	1911-12
	256,841	10,513	471,431	194,886	110,766	11,096	164,376	481,124	1912-13
...	256,139	11,072	507,569	199,371	99,458	4,703	215,111	518,643	1913-14
...	242,769	8,708	659,625	256,040	148,184	5,323	260,881	670,428	1914-15

* See explanation given in the footnote (page 85)

(a) Subject to revision

Table II—*continued*

No. 33—CLASSIFICATION OF THE AREA (IN ACRES) OF EACH DISTRICT IN THE PUNJAB—*continued*

District	Forests *	Not available for cultivation *	Culturable waste other than fallow *	Current fallows *	Net area cropped	Total	Area irrigated: Government canals	Area irrigated: Private canals
1	2	3	4	5	6	7	8	9
Lahore								
1910-11	45,995	191,865	259,113	219,295	1,021,575	1,737,843	633,169	...
1911-12	44,747	191,537	306,767	261,382	932,812	1,737,245	683,860	...
1912-13	44,747	188,268	351,869	151,300	1,004,948	1,741,132	696,073	...
1913-14	46,734	180,953	348,918	145,687	1,024,482	1,746,774	677,148	...
1914-15	48,802	186,539	292,980	61,144	1,161,493	1,750,958	779,921	...
Amritsar								
1910-11	3,008	119,865	100,183	55,351	719,131	997,538	313,025	...
1911-12	3,008	127,080	109,974	76,085	681,797	997,944	348,737	...
1912-13	2,982	129,301	114,445	28,436	722,904	998,068	349,041	...
1913-14	2,982	128,942	111,702	24,295	730,146	998,067	333,854	...
1914-15	2,982	129,951	106,830	19,523	738,780	998,066	304,111	...
Gurdáspur								
1910-11	6,551	221,180	119,825	44,781	776,979	1,169,316	53,420	35,040
1911-12	6,551	221,716	121,058	72,736	747,345	1,169,406	66,527	31,952
1912-13	5,961	221,902	122,082	35,595	783,697	1,169,237	75,500	36,025
1913-14	5,961	219,581	119,218	24,606	799,931	1,169,297	70,207	33,494
1914-15	5,961	220,401	115,682	26,745	800,619	1,169,408	53,504	31,151
Siálkot								
1910-11	1,691	156,633	192,709	78,796	840,591	1,270,420	...	7,892
1911-12	1,691	154,425	201,362	102,920	810,249	1,270,647	...	7,996
1912-13	1,701	151,215	206,899	90,651	819,851	1,270,317	10,648	7,721
1913-14	1,674	132,149	224,788	62,517	844,450	1,265,578	15,223	7,472
1914-15	1,674	125,495	218,312	51,125	865,785	1,262,391	21,811	6,950
Gujrát								
1910-11	83,158	201,836	269,118	101,870	786,909	1,442,891	...	...
1911-12	74,883	201,718	281,406	117,274	759,091	1,434,372	10,713	...
1912-13	88,633	199,861	281,357	131,912	747,477	1,449,240	10,282	...
1913-14	88,300	198,422	286,726	(a)60,225	(a)820,347	1,454,020	10,376	...
1914-15	88,206	199,384	287,429	53,953	826,138	1,455,110	10,902	...
Gujránwála								
1910-11	63,262	232,351	807,198	251,876	1,136,338	2,491,025	424,632	...
1911-12	62,868	173,258	891,436	438,364	930,142	2,496,068	491,271	...
1912-13	59,744	171,478	866,807	234,218	1,156,818	2,489,065	522,747	...
1913-14	59,317	176,129	835,803	(a)166,436	(a)1,254,336	2,492,021	525,551	...
1914-15	(b)28,842	185,753	823,364	152,190	1,302,191	2,492,340	558,022	...
Sháhpur								
1910-11	390,144	376,049	1,073,252	196,232	1,039,081	3,074,758	641,845	49,250
1911-12	397,859	375,486	1,065,919	344,616	892,575	3,076,455	654,644	34,939
1912-13	397,886	370,758	1,050,480	210,685	1,048,426	3,078,235	698,257	47,591
1913-14	394,892	369,434	1,032,954	(a)137,380	1,137,482	3,072,642	708,820	57,298
1914-15	395,143	364,875	1,016,411	148,272	1,148,025	3,072,726	719,088	44,132
Jhelam								
1910-11	220,791	682,544	118,581	76,282	673,530	1,771,728	...	72
1911-12	219,904	684,502	123,369	92,169	651,722	1,771,666	...	72
1912-13	219,964	680,775	128,056	123,490	619,461	1,771,746	...	275
1913-14	220,705	679,312	128,825	(a)50,475	692,557	1,771,874	...	310
1914-15	220,705	677,729	129,095	52,959	691,439	1,771,927	...	178

* See explanations given in the footnotes (page 84)
(a) Variations due to climatic conditions
(b) Area auctioned, and brought under cultivation

IRRIGATED FROM *				AREA OF CROPS IRRIGATED *					DISTRICT
Tanks	Wells	Other sources	Total	Wheat	Other cereals and pulses	Miscellaneous food-crops	Miscellaneous non-food-crops	Total	
10	11	12	13	14	15	16	17	18	19
									Lahore
954	195,172	14,475	843,770	347,277	175,262	42,687	310,164	875,390	1910-11
866	207,960	8,455	901,141	359,400	151,237	41,971	389,569	942,177	1911-12
707	220,845	9,753	927,378	357,675	159,388	39,609	397,030	953,702	1912-13
382	232,750	...	910,260	321,086	154,290	40,305	424,497	940,178	1913-14
324	191,183	...	971,428	351,584	202,176	43,710	403,078	1,000,548	1914-15
									Amritsar
...	183,398	2,663	499,086	192,506	123,645	39,386	165,675	521,212	1910-11
173	242,113	1,948	592,971	243,091	109,903	31,346	242,036	626,376	1911-12
...	248,269	3,137	600,447	243,244	117,430	34,390	228,413	623,477	1912-13
...	236,987	3,373	574,214	185,365	110,083	36,123	269,427	600,998	1913-14
...	166,206	4,065	474,382	153,273	105,358	34,387	205,380	498,398	1914-15
									Gurdáspur
2,081	74,330	654	165,525	39,580	56,230	36,759	35,165	167,734	1910-11
2,353	121,649	104	222,585	67,547	65,796	29,804	64,862	228,009	1911-12
4,808	139,710	444	256,487	96,853	77,191	38,919	47,284	260,247	1912-13
3,542	132,921	287	240,451	75,317	74,183	39,032	56,503	245,035	1913-14
2,802	76,609	45	164,111	31,453	59,140	36,120	40,823	167,536	1914-15
									Siálkot
...	387,936	25,540	421,368	215,931	89,995	40,792	90,596	437,314	1910-11
...	391,293	8,022	407,311	204,786	69,524	35,184	123,686	433,180	1911-12
...	445,625	28,147	492,141	251,584	117,333	36,818	102,484	508,219	1912-13
...	424,055	32,723	479,473	228,162	120,839	36,552	110,170	495,723	1913-14
...	360,730	28,190	417,681	191,723	107,864	34,812	99,592	433,991	1914-15
									Gujrát
...	133,811	...	133,811	67,094	24,922	23,041	24,892	139,949	1910-11
...	175,774	...	186,487	91,392	32,975	28,359	45,765	198,491	1911-12
8	211,483	...	221,773	115,572	44,382	14,917	57,544	232,415	1912-13
3	197,917	672	205,968	102,246	39,552	13,935	61,392	217,125	1913-14
22	186,737	706	198,367	104,183	34,628	11,691	55,640	206,142	1914-15
									Gujránwala
20	338,909	13,717	777,278	389,340	144,351	47,663	208,516	789,870	1910-11
1	351,213	5,686	848,171	414,728	136,590	45,732	279,825	876,875	1911-12
31	359,917	11,269	893,964	405,598	197,477	40,655	270,512	914,242	1912-13
382	360,521	13,484	899,938	388,522	197,323	43,035	293,185	922,065	1913-14
291	328,734	12,458	899,505	392,748	203,976	38,657	286,030	921,411	1914-15
									Sháhpur
...	109,731	29	800,855	399,427	116,049	55,703	252,329	823,508	1910-11
...	106,430	4	796,017	390,055	95,587	10,975	323,537	820,154	1911-12
...	87,916	28	833,792	387,458	109,841	10,469	349,263	857,031	1912-13
...	101,650	1,158	868,926	392,665	108,813	12,884	362,932	897,294	1913-14
...	99,033	1,695	863,948	424,980	124,699	13,308	329,697	892,684	1914-15
									Jhelam
...	22,670	1,681	24,423	10,782	5,509	2,814	6,531	25,636	1910-11
...	26,448	1,856	28,376	11,604	6,876	3,270	9,018	30,768	1911-12
...	27,450	1,884	29,609	11,755	7,525	2,923	9,015	31,218	1912-13
...	25,538	1,790	27,638	10,568	7,399	2,948	8,378	29,293	1913-14
...	23,896	1,685	25,758	11,103	6,152	2,344	7,304	26,903	1914-15

* See explanation given in the footnote (page 85)

Table II—*continued*

No. 33—CLASSIFICATION OF THE AREA (IN ACRES) OF EACH DISTRICT IN THE PUNJAB—*concluded*

District	Forests *	Not available for cultivation *	Culturable waste other than fallow *	Current fallows *	Net area cropped	Total	Area	
							Government canals	Private canals
1	2	3	4	5	6	7	8	9
Rawalpindi								
1910-11	233,088	413,832	79,341	50,424	551,576	1,328,261	...	2,358
1911-12	216,110	414,442	82,061	70,161	529,318	1,312,092	...	2,275
1912-13	216,170	413,979	83,406	69,699	528,681	1,311,935	...	2,119
1913-14	217,677	411,933	83,513	37,433	561,516	1,312,072	...	2,322
1914-15	217,620	410,925	83,910	36,635	562,593	1,311,683	...	2,247
Attock								
1910-11	215,911	1,178,076	233,223	123,205	951,256	2,701,671	...	9,094
1911-12	215,911	1,175,759	236,000	199,692	874,373	2,701,735	...	9,545
1912-13	215,911	1,173,784	237,969	239,122	835,324	2,702,110	...	7,697
1913-14	215,911	1,168,391	231,307	(a)99,476	(a) 987,166	2,702,251	...	9,376
1914-15	215,422	1,162,160	226,260	91,264	1,007,064	2,702,179	...	9,548
Mianwali								
1910-11	...	625,884	2,163,353	139,277	516,654	3,445,168	...	13,590
1911-12	...	623,270	2,168,988	165,258	487,579	3,445,095	...	13,262
1912-13	...	622,996	2,163,778	118,331	539,882	3,444,987	...	13,831
1913-14	...	622,328	2,123,848	79,176	619,585	3,444,937	1,795	14,084
1914-15	...	627,044	2,083,125	64,358	670,104	3,444,631	14,058	13,377
Dera Ghazi Khan								
1910-11	10,026	953,860	1,350,147	380,385	780,996	3,475,414	296,535	...
1911-12	10,026	964,797	1,397,927	534,154	568,632	3,475,536	233,560	...
1912-13	10,026	962,501	1,431,297	401,961	669,812	3,475,597	219,606	188
1913-14	10,026	960,967	1,366,973	(a)363,521	(a)833,698	3,475,185	218,610	...
1914-15	10,026	953,999	1,317,838	311,514	881,813	3,475,190	226,218	...
Muzaffargarh								
1910-11	47,674	396,123	2,382,323	96,820	645,000	3,567,940	370,847	...
1911-12	47,678	396,707	2,378,439	110,540	633,847	3,567,211	377,405	...
1912-13	47,671	394,274	2,376,084	97,947	651,228	3,567,204	385,543	...
1913-14	47,671	450,018	2,321,740	91,760	656,013	3,567,202	375,201	...
1914-15	47,675	458,656	2,307,409	86,251	667,310	3,567,301	378,452	...
Total								
1910-11	3,308,841	12,579,202	16,852,211	3,675,378	24,808,111	61,223,743	6,393,059	451,997
1911-12	3,333,043	12,530,931	17,294,661	5,839,364	22,257,053	61,255,052	6,964,439	420,002
1912-13	3,348,481	12,386,292	17,416,085	3,577,685	24,159,016	60,887,559	7,026,031	495,435
1913-14	5,329,994	12,368,832	17,174,282	3,749,778	24,258,002	60,880,888	7,058,659	476,997
1914-15	2,972,219	12,443,418	16,833,284	2,048,797	26,582,244	60,879,962	7,593,025	528,996

* See explanations given in the footnotes (page 84)
(a) Variations due to climatic conditions

IRRIGATED FROM *				AREA OF CROPS IRRIGATED *					DISTRICT
Tanks	Wells	Other sources	Total	Wheat	Other cereals and pulses	Miscellaneous food-crops	Miscellaneous non-food-crops	Total	
10	11	12	13	14	15	16	17	18	19
									Rawalpindi
...	4,354	3,141	9,853	2,337	4,994	1,444	1,182	9,957	1910-11
...	4,487	3,086	9,848	1,975	4,818	1,527	1,703	10,023	1911-12
...	4,697	3,105	9,921	2,394	4,657	1,731	1,353	10,135	1912-13
...	4,720	2,769	9,811	2,175	4,855	1,256	1,679	9,965	1913-14
...	4,528	2,867	9,642	2,071	4,894	1,233	1,572	9,770	1914-15
									Attock
...	47,280	3,293	59,667	14,462	31,693	4,101	10,762	61,018	1910-11
...	48,673	3,302	61,520	16,110	30,314	3,560	13,551	63,535	1911-12
...	50,035	3,483	61,215	14,464	33,201	4,000	12,471	64,136	1912-13
...	52,196	3,471	65,043	15,889	35,988	3,542	12,194	67,613	1913-14
...	50,880	3,120	63,548	15,854	34,462	2,963	11,925	65,204	1914-15
									Miánwali
...	35,848	105	49,543	33,015	9,696	1,753	6,716	51,180	1910-11
...	38,267	146	51,675	33,353	10,355	2,263	7,472	53,443	1911-12
...	38,765	103	52,699	34,348	10,513	2,089	7,433	54,383	1912-13
...	39,866	176	55,921	36,306	11,243	2,353	7,434	57,336	1913-14
...	38,094	225	65,754	42,954	14,840	1,400	7,830	67,024	1914-15
									Dera Ghazi Khan
4,292	52,516	23,483	376,826	136,480	152,689	7,146	80,713	377,028	1910-11
...	99,909	22,343	355,812	127,855	144,929	8,506	74,836	356,126	1911-12
103	91,002	18,614	329,513	108,804	143,214	1,845	75,934	329,797	1912-13
5,110	95,462	17,267	336,449	110,606	150,725	1,560	73,810	336,701	1913-14
105	61,477	27,562	315,362	111,346	126,056	1,678	76,611	315,691	1914-15
									Muzaffargarh
...	139,664	17,738	528,249	251,497	139,741	11,507	128,062	530,807	1910-11
...	141,069	18,297	536,771	262,683	131,955	7,340	137,533	539,511	1911-12
...	141,140	20,485	547,168	264,148	141,167	8,048	136,443	549,806	1912-13
...	147,013	22,350	544,564	268,320	142,419	8,879	127,353	546,971	1913-14
...	146,723	18,763	543,938	266,336	148,534	8,312	123,189	546,371	1914-15
									Total
10,551	3,071,309	166,921	10,093,837	4,358,689	2,451,429	639,363	2,907,825	10,357,306	1910-11
7,435	3,420,444	142,282	10,954,602	4,551,328	2,492,870	571,319	3,701,094	11,316,611	1911-12
12,214	3,601,882	166,622	11,302,184	4,694,907	2,735,057	486,259	3,673,552	11,589,775	1912-13
17,615	3,761,337	155,464	11,470,072	4,506,264	2,768,669	495,400	4,007,262	11,777,595	1913-14
8,246	3,213,451	151,508	11,495,226	4,576,068	2,874,165	454,592	3,884,760	11,789,585	1914-15

* See explanation given in the footnote (page 85)

Table II—*continued*

No. 34—CLASSIFICATION OF THE AREA (IN ACRES) OF EACH DISTRICT IN UPPER BURMA

District	Forests	Not available for cultivation	Culturable waste other than fallow	Current fallows	Net area cropped	Total	Area	
							Government canals	Private canals
1	2	3	4	5	6	7	8	9
Mandalay								
1910-11	278,642	814,004	10,658	80,058	180,497	1,363,859	71,008	...
1911-12	278,642	814,004	12,116	85,980	173,117	1,363,859	72,897	...
1912-13	278,642	814,004	9,961	79,698	181,554	1,363,859	77,955	...
1913-14	278,642	814,004	8,509	79,543	183,161	1,363,859	77,384	...
1914-15	278,642	814,004	9,408	86,181	175,624	1,363,859	74,110	...
Bhamo								
1910-11	413,440	1,821,911	1,129,898	972,440	80,551	4,418,240	...	6,036
1911-12	413,440	1,821,911	1,129,758	975,062	78,069	4,418,240	...	6,036
1912-13	413,440	1,821,911	1,120,740	974,802	87,347	4,418,240	...	6,885
1913-14	476,160	2,063,511	820,711	972,676	85,182	4,418,240	...	9,718
1914-15	507,520	2,032,151	819,510	973,175	85,884	4,418,240	...	11,193
Myitkyina								
1910-11	112,643	4,927,152	1,945,109	1,525	39,491	7,025,920	...	8,052
1911-12	124,800	4,927,152	1,926,643	931	46,394	7,025,920	...	8,573
1912-13	323,851	4,927,152	1,725,232	1,506	48,179	7,025,920	...	9,706
1913-14	326,411	4,927,152	1,718,649	2,163	51,545	7,025,920	...	9,780
1914-15	326,411	4,927,152	1,712,625	3,003	56,729	7,025,920	...	10,134
Katha								
1910-11	1,174,270	2,352,649	747,703	19,565	186,453	4,480,640	...	55,011
1911-12	1,176,190	2,350,729	744,611	20,796	188,314	4,480,640	...	56,349
1912-13	1,214,590	2,312,329	739,718	30,293	183,710	4,480,640	...	60,962
1913-14	1,214,590	2,312,329	733,978	26,984	192,759	4,480,640	...	59,905
1914-15	1,302,270	2,224,649	733,503	27,571	192,647	4,480,640	...	61,958
Ruby Mines								
1910-11	357,633	662,559	164,376	2,681	9,301	1,196,550	...	2,246
1911-12	357,633	662,559	166,631	2,686	7,041	1,196,550	...	1,180
1912-13	357,633	662,559	167,253	2,686	6,419	1,196,550	...	1,267
1913-14	326,123	694,069	164,429	2,686	9,243	1,196,550	...	2,020
1914-15	366,745	653,447	163,925	2,686	9,747	1,196,550	...	2,376
Shwebo								
1910-11	483,200	1,299,357	879,129	398,790	596,484	3,656,960	121,436	...
1911-12	483,200	1,296,732	868,056	465,313	543,659	3,656,960	129,273	...
1912-13	483,200	1,295,393	857,337	465,155	555,875	3,656,960	158,292	...
1913-14	483,200	1,295,585	844,626	366,016	667,533	3,656,960	178,717	...
1914-15	483,200	1,283,576	847,410	375,549	667,225	3,656,960	172,925	...
Sagaing								
1910-11	...	197,705	230,735	269,647	469,837	1,167,924	2,154	...
1911-12	...	178,349	244,904	281,495	463,176	1,167,924	2,338	...
1912-13	...	178,349	239,459	260,110	490,006	1,167,924	2,874	...
1913-14	...	178,349	230,970	248,535	510,070	1,167,924	3,057	...
1914-15	...	178,349	227,175	297,792	464,608	1,167,924	3,329	...
Lower Chindwin								
1910-11	501,078	556,212	400,075	287,351	482,484	2,227,200	...	4,265
1911-12	501,078	555,359	397,392	327,181	446,190	2,227,200	...	9,250
1912-13	501,078	553,983	388,598	295,914	487,627	2,227,200	...	10,118
1913-14	468,959	588,328	376,866	312,386	480,661	2,227,200	...	5,448
1914-15	503,020	553,395	368,737	342,817	459,231	2,227,200	...	4,729
Upper Chindwin								
1910-11	1,454,720	3,196,901	2,000,000	12,440	79,664	6,743,725	...	...
1911-12	1,454,720	3,196,901	1,991,531	13,845	86,728	6,743,725	...	...
1912-13	1,454,720	3,196,901	1,984,936	12,577	94,591	6,743,725	...	...
1913-14	1,454,720	3,196,901	1,981,450	13,085	97,569	6,743,725	...	141
1914-15	1,454,720	3,196,901	1,982,085	17,962	92,057	6,743,725	...	141

NOTE.—For tracts outside the surveyed area the figures are based on estimates framed in the best manner possible

Column 2.—The area entered in this column is that given in the forest administration report, and includes reserved forests and fuel reserves. From 1906-07 estimates of the forest areas in certain hill tracts have also been included. The forest areas in the Shan States, which are included in the Forest Administration Report, are excluded from this table, no returns of agricultural statistics being prepared for those States.

Column 3.—In settled tracts the unculturable area is taken from settlement registers, but in unsettled tracts it is obtained from the best source available.

Column 4.—Includes land thrown out of cultivation and abandoned. Groves, not classed in the cropped area, and bamboos, when not grown in forest areas, are also included in this column.

Column 5.—Includes only such land left uncultivated as is actually in possession of cultivators. In Lower Burma (excluding the Thayetmyo district) such lands are assessed at privileged rates, but in Upper Burma and in Thayetmyo no assessment is levied on and left uncultivated.

IRRIGATED FROM				AREA OF CROPS IRRIGATED					DISTRICT
Tanks	Wells	Other sources	Total	Wheat	Other cereals and pulses	Miscellaneous food-crops	Miscellaneous non-food-crops	Total	
10	11	12	13	14	15	16	17	18	19
									Mandalay
2,326	2,688	8,259	84,281	...	85,297	48	1	85,346	1910-11
1,481	2,515	6,606	83,499	...	84,436	27	1	84,464	1911-12
1,808	2,691	8,504	90,958	...	92,843	27	1	92,871	1912-13
1,591	2,954	8,311	90,240	...	91,955	297	7	92,259	1913-14
1,704	3,196	6,844	85,854	...	87,108	224	4	87,336	1914-15
									Bhamo
1,124	...	...	7,160	...	7,160	...	...	7,160	1910-11
1,124	...	...	7,160	...	7,160	...	...	7,160	1911-12
...	...	...	6,885	...	6,885	...	...	6,885	1912-13
...	...	...	9,718	...	9,718	...	...	9,718	1913-14
...	...	...	11,193	...	11,193	...	...	11,193	1914-15
									Myitkyina
...	...	...	8,052	...	8,052	...	...	8,052	1910-11
...	...	...	8,573	...	8,291	282	...	8,573	1911-12
...	...	...	9,706	...	9,706	...	...	9,706	1912-13
...	...	...	9,780	...	9,780	...	...	9,780	1913-14
...	...	...	10,134	...	10,134	...	...	10,134	1914-15
									Katha
177	...	4,260	59,448	...	59,763	...	...	59,763	1910-11
177	...	3,943	60,469	...	60,583	...	...	60,583	1911-12
177	...	4,605	65,744	...	65,769	...	...	65,769	1912-13
178	...	3,992	64,075	...	64,079	...	...	64,079	1913-14
178	...	4,561	66,697	...	66,699	...	...	66,699	1914-15
									Ruby Mines
250	...	...	2,496	...	2,496	...	...	2,496	1910-11
220	...	...	1,400	...	1,400	...	...	1,400	1911-12
220	...	...	1,487	...	1,487	...	...	1,487	1912-13
220	...	...	2,240	...	2,240	...	...	2,240	1913-14
220	...	...	2,596	...	2,596	...	...	2,596	1914-15
									Shwebo
13,506	175	...	135,117	4	135,014	99	...	135,117	1910-11
11,882	276	...	141,431	...	141,235	196	...	141,431	1911-12
6,316	273	36	164,917	...	164,717	200	...	164,917	1912-13
12,544	227	...	191,488	...	191,276	212	...	191,488	1913-14
11,968	290	227	185,410	...	185,211	199	...	185,410	1914-15
									Sagaing
5,949	1,373	3,045	12,521	...	12,500	21	...	12,521	1910-11
5,375	1,268	1,941	10,922	...	10,840	82	...	10,922	1911-12
6,055	1,753	2,624	13,306	...	13,286	20	...	13,306	1912-13
9,009	2,304	2,695	17,065	...	16,776	289	...	17,065	1913-14
4,179	1,794	3,018	12,320	...	12,037	281	...	12,318	1914-15
									Lower Chindwin
...	624	10,861	15,750	...	14,806	944	...	15,750	1910-11
...	1,030	5,862	16,142	34	15,186	2,465	61	17,746	1911-12
...	1,119	6,501	17,738	1	16,475	2,679	101	19,256	1912-13
12	1,148	12,036	18,644	1	18,181	765	5	18,952	1913-14
...	1,325	10,961	17,015	12	15,704	1,839	20	17,575	1914-15
									Upper Chindwin
...	...	6,467	6,467	...	6,932	...	...	6,932	1910-11
...	...	11,224	11,224	...	11,669	...	...	11,669	1911-12
...	...	18,962	18,962	...	19,914	...	...	19,914	1912-13
4,429	...	13,781	18,351	...	18,972	...	...	18,972	1913-14
4,464	...	12,430	17,035	...	17,466	...	...	17,466	1914-15

Columns 14 to 18.—Include only crops actually irrigated; for instance, where an unirrigated crop of sesamum is taken off land which is afterwards irrigated and planted with paddy, the area grown with sesamum is not included in this column

Table II—*continued*

No. 34—CLASSIFICATION OF THE AREA (IN ACRES) OF EACH DISTRICT IN UPPER BURMA—*continued*

District	Forests *	Not available for cultivation *	Culturable waste other than fallow *	Current fallows *	Net area cropped	Total	Area	
							Government canals	Private canals
1	2	3	4	5	6	7	8	9
Pakôkku								
1910-11	627,122	2,369,729	260,427	269,522	449,317	3,976,117	...	46,236
1911-12	696,320	2,275,760	210,085	347,406	446,546	3,976,117	...	14,577
1912-13	692,009	2,225,419	259,547	302,602	496,540	3,976,117	...	15,118
1913-14	735,830	2,181,598	251,772	289,633	516,270	3,975,103	...	15,762
1914-15	775,953	1,901,575	493,743	330,302	474,848	3,976,421	...	17,319
Minbu								
1910-11	939,813	570,902	163,399	229,682	210,015	2,113,811	56,026	13,232
1911-12	939,813	570,902	160,583	213,889	228,624	2,113,811	77,341	13,090
1912-13	939,813	570,902	147,472	200,892	254,732	2,113,811	91,186	13,989
1913-14	939,813	570,902	145,696	205,332	252,068	2,113,811	97,237	13,317
1914-15	939,813	570,902	141,033	198,406	263,657	2,113,811	78,908	11,585
Magwe								
1910-11	379,401	606,168	190,785	559,260	385,124	2,120,738	...	57,208
1911-12	379,414	606,168	187,511	519,656	427,989	2,120,738	...	65,574
1912-13	379,414	606,168	184,570	540,724	409,862	2,120,738	...	42,240
1913-14	379,414	606,168	184,369	549,049	401,738	2,120,738	...	35,260
1914-15	379,292	606,170	178,042	493,874	463,360	2,120,738	...	47,137
Kyauksé								
1910-11	227,840	255,729	76,525	89,174	166,063	815,331	117,243	...
1911-12	227,840	255,729	76,012	89,473	166,277	815,331	125,362	...
1912-13	227,840	255,626	74,756	77,443	179,666	815,331	136,568	...
1913-14	227,840	255,599	78,941	74,319	183,624	820,323	136,956	...
1914-15	227,840	255,599	78,935	81,260	176,689	820,323	133,449	...
Meiktila								
1910-11	190,843	259,752	264,648	268,437	384,998	1,368,678	...	7,979
1911-12	190,843	259,752	262,050	332,095	323,938	1,368,678	...	5,126
1912-13	211,134	189,819	306,202	261,985	399,538	1,368,678	...	2,286
1913-14	267,870	189,819	311,713	294,603	371,553	1,435,558	...	1,896
1914-15	267,870	189,819	307,142	258,454	412,273	1,435,558	...	2,126
Yamethin								
1910-11	783,063	215,779	1,130,861	161,721	337,541	2,628,965	10,520	21,975
1911-12	783,437	215,779	1,120,259	168,931	340,559	2,628,965	12,581	21,312
1912-13	954,868	250,594	901,541	167,709	354,253	2,628,965	13,870	21,859
1913-14	897,268	234,658	891,754	174,003	357,746	2,555,429	7,768	21,685
1914-15	897,182	234,658	880,407	154,997	388,185	2,555,429	10,928	23,695
Myingyan								
1910-11	67,520	430,851	252,443	594,168	595,255	1,940,237	...	3,134
1911-12	82,560	415,811	247,298	593,352	601,216	1,940,237	...	3,417
1912-13	82,560	415,811	228,548	533,178	680,140	1,940,237	...	3,329
1913-14	87,162	412,507	216,426	521,630	703,526	1,941,251	...	3,384
1914-15	87,162	412,507	197,163	557,244	685,857	1,939,933	...	3,455
Chin Hills								
1910-11	3,774,018	1,274,741	28,053	...	43,188	5,120,000	...	...
1911-12	3,774,018	1,274,741	28,053	...	43,188	5,120,000	...	...
1912-13	3,774,018	1,274,741	28,053	...	43,188	5,120,000	...	...
1913-14	3,774,018	1,274,741	28,053	...	43,188	5,120,000	...	...
1914-15	3,774,018	1,274,741	28,053	...	43,188	5,120,000	...	...
Pakôkku Hill Tracts								
1910-11	...	41,472	1,389,424	...	9,104	1,440,000	...	...
1911-12	...	41,472	1,389,424	...	9,104	1,440,000	...	...
1912-13	...	31,428	1,398,096	...	10,476	1,440,000	...	...
1913-14	...	31,428	1,398,096	...	10,476	1,440,000	...	...
1914-15	...	31,428	1,398,096	...	10,476	1,440,000	...	...
Total								
1910-11	11,765,246	21,853,573	11,264,248	4,216,461	4,705,367	53,804,895	378,387	225,374
1911-12	11,863,948	21,719,810	11,162,917	4,438,091	4,620,129	53,804,895	419,792	204,484
1912-13	12,288,810	21,583,089	10,762,019	4,207,274	4,963,703	53,804,895	480,745	187,759
1913-14	12,338,020	21,827,648	10,387,008	4,132,643	5,117,912	53,803,231	501,119	178,316
1914-15	12,571,658	21,341,023	10,566,992	4,201,273	5,122,285	53,803,231	473,649	195,848

*See explanations given in the footnotes (page 92)

Column 6.—Of the total net cropped area (5,122,285 acres) entered in this column for 1914-15 for Upper Burma, 4,734,066 acres are based on actual returns and 388,219 acres on estimates

IRRIGATED FROM				AREA OF CROPS IRRIGATED*					DISTRICT
Tanks	Wells	Other sources	Total	Wheat	Other cereals and pulses	Miscellaneous food-crops	Miscellaneous non-food-crops	Total	
10	11	12	13	14	15	16	17	18	19
									Pakôkku
100	641	310	47,287	...	52,646	641	...	53,287	1910-11
1,241	817	966	17,601	...	20,528	859	...	21,387	1911-12
...	815	1,042	16,975	3	20,461	697	...	21,161	1912-13
...	723	996	17,481	...	21,192	444	...	21,636	1913-14
...	730	736	18,785	...	23,458	612	...	24,070	1914-15
									Minbu
237	260	806	70,561	...	71,171	260	...	71,431	1910-11
165	230	952	91,778	...	92,515	230	...	92,745	1911-12
1,296	341	1	106,813	...	107,587	342	...	107,929	1912-13
1,056	324	...	111,934	...	111,933	342	...	112,335	1913-14
1,280	175	...	91,948	...	92,366	218	...	92,584	1914-15
									Magwe
1,880	121	243	59,452	...	59,184	268	...	59,452	1910-11
2,297	174	411	68,456	...	68,278	178	...	68,456	1911-12
2,347	336	294	45,217	...	44,871	346	...	45,217	1912-13
825	281	230	36,596	...	36,367	229	...	36,596	1913-14
2,615	390	269	50,411	...	50,006	405	...	50,411	1914-15
									Kyaukse
2,362	153	711	120,469	147	110,038	29,318	9	139,512	1910-11
1,172	120	839	127,493	38	113,307	35,685	18	149,048	1911-12
1,621	177	706	139,072	93	130,545	32,731	4	163,373	1912-13
810	199	661	138,626	2	130,741	30,037	12	160,792	1913-14
1,707	207	665	136,028	7	126,877	26,935	9	153,828	1914-15
									Meiktila
111,734	792	...	120,505	...	119,910	766	...	120,676	1910-11
56,161	1,176	...	62,463	...	61,461	1,076	...	62,537	1911-12
123,383	1,272	...	126,941	60	125,703	1,272	...	127,035	1912-13
62,515	1,087	...	65,498	521	63,919	1,087	...	65,527	1913-14
113,377	1,455	...	116,958	...	115,534	1,443	...	116,977	1914-15
									Yaméthin
43,014	303	53,316	129,128	...	129,050	974	...	130,030	1910-11
45,717	498	46,966	127,074	1	126,090	1,141	...	127,232	1911-12
35,334	783	52,015	123,861	...	122,923	1,607	...	124,530	1912-13
30,080	844	75,417	135,794	...	135,038	1,597	...	136,635	1913-14
43,466	939	80,337	159,365	...	158,426	1,874	...	160,300	1914-15
									Myingyan
18,325	...	1,087	22,546	...	23,012	...	...	23,012	1910-11
8,774	...	1,138	13,329	...	13,780	...	...	13,780	1911-12
11,729	2,633	1,497	19,188	...	17,001	2,633	...	19,634	1912-13
6,918	2,737	1,851	14,890	...	16,556	3,005	...	19,561	1913-14
9,670	2,845	1,043	17,013	...	15,246	2,845	...	18,091	1914-15
									Chin Hills
...	...	...	...	...	...	...	...	...	1910-11
...	...	...	...	...	...	...	...	...	1911-12
...	...	...	...	...	...	...	...	...	1912-13
...	...	...	...	...	...	...	...	...	1913-14
...	...	...	...	...	...	...	...	...	1914-15
									Pakôkku Hill Tracts
...	...	...	...	...	...	...	...	...	1910-11
...	...	...	...	...	...	...	...	...	1911-12
...	...	...	...	...	...	...	...	...	1912-13
...	...	...	...	...	...	...	...	...	1913-14
...	...	...	...	...	...	...	...	...	1914-15
									Total
200,984	7,130	89,365	901,240	151	897,037	33,339	10	930,537	1910-11
135,786	8,104	80,848	849,014	73	836,759	42,221	80	879,133	1911-12
190,286	12,193	96,787	967,770	157	960,173	42,554	106	1,002,990	1912-13
130,187	12,828	119,970	942,420	524	938,783	38,304	24	977,635	1913-14
194,828	13,346	121,091	998,762	19	990,061	36,875	33	1,026,988	1914-15

*See explanation given in the footnote (page 93)

Table II—*continued*

No. 35—CLASSIFICATION OF THE AREA (IN ACRES) OF EACH DISTRICT IN LOWER BURMA

District	Forests *	Not available for cultivation *	Culturable waste other than fallow *	Current fallows *	Net area cropped	Total	Area irrigated: Government canals	Area irrigated: Private canals
1	2	3	4	5	6	7	8	9
Akyab								
1910-11	...	961,621	1,543,680	99,019	682,720	3,287,040	...	...
1911-12	...	961,621	1,536,870	104,119	684,430	3,287,040	...	...
1912-13	...	961,621	1,529,523	97,569	690,327	3,287,040	...	...
1913-14	...	961,621	1,516,280	90,717	718,422	3,287,040	...	...
1914-15	...	961,621	1,508,758	97,376	719,285	3,287,040	...	...
Northern Arakan								
1910-11	26,660	429,139	2,881,570	...	11,751	3,349,120	...	...
1911-12	26,660	429,139	2,881,471	...	11,850	3,349,120	...	...
1912-13	...	455,799	2,881,445	...	11,876	3,349,120	...	...
1913-14	...	429,143	2,908,105	...	11,772	3,349,020	...	...
1914-15	...	429,121	2,908,401	...	11,476	3,348,998	...	...
Kyaukpyu								
1910-11	...	2,466,057	135,872	13,587	192,164	2,807,680	...	...
1911-12	...	2,466,057	132,557	7,830	201,236	2,807,680	...	...
1912-13	12,800	2,466,057	120,922	8,128	199,773	2,807,680	...	...
1913-14	12,800	2,466,057	113,918	9,046	205,859	2,807,680	...	...
1914-15	12,800	2,466,057	102,829	11,321	214,673	2,807,680	...	...
Sandoway								
1910-11	...	2,302,000	37,171	3,494	79,095	2,421,760	...	...
1911-12	...	2,302,000	36,529	3,366	79,865	2,421,760	...	...
1912-13	...	2,302,000	38,680	3,223	82,857	2,421,760	...	...
1913-14	...	2,302,000	32,087	3,374	84,299	2,421,760	...	...
1914-15	...	2,302,000	32,726	3,555	83,479	2,421,760	...	...
Rangoon Town								
1910-11	14	41,604	130	271	6,583	48,602	...	...
1911-12	14	41,449	197	241	6,701	48,602	...	...
1912-13	14	41,558	183	246	6,601	48,602	...	...
1913-14	14	41,570	171	248	6,599	48,602	...	...
1914-15	14	41,551	171	246	6,620	48,602	...	...
Insein (a)								
1912-13	266,798	204,596	175,709	31,630	508,825	1,187,558	...	...
1913-14	288,606	106,201	273,259	25,808	523,431	1,217,305	...	...
1914-15	288,604	106,300	265,694	27,531	529,176	1,217,305	...	...
Hanthawaddy								
1910-11	245,545	404,678	67,206	39,391	1,194,168	1,950,988	...	...
1911-12	245,545	404,678	61,994	37,624	1,201,147	1,950,988	...	...
1912-13	71,040	201,844	20,000	16,308	810,922	1,120,114	...	...
1913-14	75,520	197,880	94,759	31,051	795,529	1,194,739	...	...
1914-15	52,238	197,941	116,858	31,152	796,550	1,194,739	...	...
Pegu								
1910-11	783,187	1,002,417	111,640	59,333	862,292	2,818,869	...	...
1911-12	1,040,898	589,055	261,240	60,232	867,444	2,818,869	...	...
1912-13	915,298	541,557	88,654	28,590	794,850	2,368,949	...	...
1913-14	915,298	541,764	136,234	21,727	817,926	2,432,949	...	...
1914-15	915,298	541,764	118,361	32,609	824,917	2,432,949	...	...
Tharawadi								
1910-11	507,324	242,503	559,933	52,549	470,011	1,832,320	...	...
1911-12	507,324	242,503	556,694	51,917	473,882	1,832,320	...	...
1912-13	511,982	237,845	554,418	35,323	492,752	1,832,320	...	...
1913-14	514,010	511,643	269,514	28,402	508,751	1,832,320	...	...
1914-15	516,752	237,845	530,697	24,149	523,094	1,832,537	...	...
Prome								
1910-11	609,920	649,381	238,575	29,214	338,578	1,865,668	...	7,775
1911-12	609,920	649,381	234,087	23,143	349,137	1,865,668	...	7,560
1912-13	609,851	649,450	230,603	14,777	360,987	1,865,668	...	7,707
1913-14	609,920	649,381	228,220	19,077	359,070	1,865,668	...	7,526
1914-15	609,851	649,381	225,598	11,644	369,194	1,865,668	...	7,694
Maubin								
1910-11	4,856	930,051	323,596	22,903	423,301	1,054,707	3	...
1911-12	4,856	280,055	323,331	24,353	422,112	1,054,707	2	...
1912-13	...	280,055	321,667	27,586	425,399	1,054,707	2	...
1913-14	...	280,949	312,082	30,543	431,133	1,054,707	2	...
1914-15	...	280,949	301,520	40,828	431,410	1,054,707	2	...
Pyapôn								
1910-11	357,171	238,280	149,802	32,744	597,086	1,375,032	...	...
1911-12	357,120	235,423	148,233	32,208	602,048	1,375,032	...	...
1912-13	357,120	235,623	135,345	22,056	624,888	1,375,032	...	...
1913-14	357,120	235,597	119,951	20,494	641,870	1,375,032	...	...
1914-15	357,120	236,901	103,894	19,328	657,789	1,375,032	...	...

* See explanations given in the footnotes (page 92)

(a) Constructed in 1912-13 out of the Pegu and Hanthawaddy districts

IRRIGATED FROM				AREA OF CROPS IRRIGATED *					DISTRICT
Tanks	Wells	Other sources	Total	Wheat	Other cereals and pulses	Miscellaneous food-crops	Miscellaneous non-food-crops	Total	
10	11	12	13	14	15	16	17	18	19
									Akyab
...	...	138	138	...	138	...	...	138	1910-11
...	...	178	178	...	178	...	...	178	1911-12
...	...	173	173	...	173	...	...	173	1912-13
...	...	193	193	...	193	...	...	193	1913-14
...	...	188	188	...	188	...	...	188	1914-15
									Northern Arakan
...	...	...	...	...	...	...	...	...	1910-11
...	...	...	...	...	...	...	...	...	1911-12
...	...	...	...	...	...	...	...	...	1912-13
...	...	...	...	...	...	...	...	...	1913-14
...	...	...	...	...	...	...	...	...	1914-15
									Kyaukpyu
...	...	...	...	...	...	...	...	...	1910-11
...	...	...	...	...	...	...	...	...	1911-12
...	...	...	...	...	...	...	...	...	1912-13
...	...	...	...	...	...	...	...	...	1913-14
...	...	...	...	...	...	...	...	...	1914-15
									Sandoway
...	...	...	...	...	...	...	...	...	1910-11
...	...	...	...	...	...	...	...	...	1911-12
...	...	...	...	...	...	...	...	...	1912-13
...	...	...	...	...	...	...	...	...	1913-14
...	...	...	...	...	...	...	...	...	1914-15
									Rangoon Town
17	257	...	274	...	...	274	...	274	1910-11
17	257	...	274	...	2	272	...	274	1911-12
17	261	...	278	...	4	274	...	278	1912-13
17	261	...	278	...	4	274	...	278	1913-14
17	248	...	265	...	4	261	...	265	1914-15
									Insein
...	208	3	211	...	...	211	...	211	1912-13
...	216	3	219	...	...	219	...	219	1913-14
...	210	2	212	...	...	210	2	212	1914-15
									Hanthawaddy
1	340	95	436	...	...	436	...	436	1910-11
26	316	96	438	...	...	438	...	438	1911-12
...	43	4	47	...	...	47	...	47	1912-13
...	55	...	55	...	...	55	...	55	1913-14
...	67	...	67	...	...	67	...	67	1914-15
									Pegu
...	...	391	391	...	391	...	...	391	1910-11
...	...	817	817	...	817	...	...	817	1911-12
...	...	2,250	2,250	...	2,250	...	...	2,250	1912-13
...	6	4,762	4,768	...	4,768	...	...	4,768	1913-14
...	6	10,712	10,718	...	10,718	...	...	10,718	1914-15
									Tharawadi
...	...	...	...	...	...	...	...	...	1910-11
...	...	...	...	...	...	...	...	...	1911-12
...	...	...	...	...	...	...	...	...	1912-13
...	...	17	17	...	17	...	...	17	1913-14
...	...	...	...	...	...	...	...	...	1914-15
									Prome
1,611	674	42,806	52,866	...	52,192	674	...	52,866	1910-11
1,516	657	43,908	53,641	...	52,988	653	...	53,641	1911-12
1,598	668	44,825	54,798	...	54,136	662	...	54,798	1912-13
1,637	636	44,812	54,611	...	53,975	636	...	54,611	1913-14
1,586	640	45,476	55,396	...	54,726	670	...	55,396	1914-15
									Maubin
4	50	288	345	...	...	345	...	345	1910-11
4	36	129	171	...	...	171	...	171	1911-12
5	44	216	267	...	...	267	...	267	1912-13
17	65	185	269	...	...	269	...	269	1913-14
15	84	206	307	...	...	307	...	307	1914-15
									Pyapôn
...	42	12	54	...	...	54	...	54	1910-11
...	39	10	49	...	...	53	...	53	1911-12
2	20	17	39	...	...	39	...	39	1912-13
2	19	9	30	...	...	30	...	30	1913-14
1	5	6	12	...	...	12	...	12	1914-15

* See explanation given in the footnote (page 93)

Table II—*continued*

No. 35—CLASSIFICATION OF THE AREA (IN ACRES) OF EACH DISTRICT IN LOWER BURMA—*continued*

District	Forests *	Not available for cultivation *	Culturable waste other than fallow *	Current fallows *	Net area cropped	Total	Area	
							Government canals	Private canals
1	2	3	4	5	6	7	8	9
Bassein								
1910-11	280,518	861,340	782,374	74,709	642,095	2,641,036	...	...
1911-12	280,518	861,340	775,945	73,302	649,931	2,641,036	...	...
1912-13	292,678	861,340	747,878	53,469	685,671	2,641,036	...	...
1913-14	292,678	861,340	732,980	54,122	699,916	2,641,036	...	...
1914-15	405,318	861,340	602,489	61,236	710,653	2,641,036	...	...
Henzada								
1910-11	574,720	558,606	128,330	40,360	536,117	1,838,133	...	3,297
1911-12	574,720	558,606	124,720	35,630	544,457	1,838,133	...	3,667
1912-13	574,720	547,835	126,209	23,508	565,861	1,838,133	...	3,719
1913-14	574,720	541,129	119,960	22,049	580,275	1,838,133	...	3,709
1914-15	579,044	529,288	122,527	30,477	576,580	1,837,916	...	3,722
Myaungmya								
1910-11	280,340	229,435	525,845	58,121	597,603	1,691,344	...	...
1911-12	280,340	229,435	519,509	58,883	603,177	1,691,344	...	...
1912-13	280,340	229,435	509,494	43,070	629,005	1,691,344	...	...
1913-14	280,340	225,657	497,916	38,764	648,667	1,691,344	...	...
1914-15	293,981	246,049	450,314	36,604	664,396	1,691,344	...	...
Thayetmyo								
1910-11	389,006	1,840,500	600,142	70,706	139,678	3,040,032	160	7,881
1911-12	389,006	1,840,500	571,798	45,350	193,378	3,040,032	394	10,563
1912-13	389,006	1,840,500	537,405	39,493	233,628	3,040,032	228	11,683
1913-14	390,926	1,838,580	547,348	47,115	216,063	3,040,032	295	10,627
1914-15	390,926	1,838,580	561,116	42,826	206,584	3,040,032	295	8,960
Amherst								
1910-11	706,124	1,828,660	1,455,107	51,257	476,612	4,517,760	...	...
1911-12	785,324	1,749,460	1,453,788	64,018	465,170	4,517,760	...	...
1912-13	790,227	1,744,557	1,447,389	53,623	481,964	4,517,760	...	...
1913-14	790,227	1,744,557	1,443,570	64,747	474,659	4,517,760	...	...
1914-15	832,902	1,701,882	1,444,991	67,117	470,868	4,517,760	...	...
Tavoy								
1910-11	598,914	1,821,507	836,825	8,555	131,319	3,397,120	...	...
1911-12	598,914	1,821,507	833,503	8,634	134,562	3,397,120	...	...
1912-13	498,338	1,821,507	927,944	9,581	139,750	3,397,120	...	...
1913-14	498,338	1,821,507	926,256	10,193	140,826	3,397,120	...	...
1914-15	497,800	1,821,507	925,343	8,573	143,897	3,397,120	...	...
Mergui								
1910-11	220,477	3,503,259	2,424,536	5,535	111,153	6,264,960	...	...
1911-12	220,477	3,503,259	2,399,147	22,180	119,897	6,264,960	...	...
1912-13	220,477	3,503,259	2,392,979	20,321	127,924	6,264,960	...	...
1913-14	224,768	3,503,259	2,386,960	26,676	123,297	6,264,960	...	...
1914-15	224,768	3,503,259	2,393,876	16,535	126,522	6,264,960	...	...
Toungoo								
1910-11	915,391	2,426,060	163,507	29,087	415,257	3,949,302	...	...
1911-12	915,391	2,426,060	164,848	31,192	411,811	3,949,302	...	...
1912-13	915,391	2,426,060	153,866	30,927	423,058	3,949,302	...	...
1913-14	915,391	2,426,060	142,650	30,762	434,439	3,949,302	...	...
1914-15	915,391	2,426,060	140,920	30,155	436,776	3,949,302	...	...
Thatôn								
1910-11	182,292	443,376	1,788,409	44,761	671,649	3,130,487	...	...
1911-12	182,292	443,376	1,778,933	59,565	672,368	3,136,534	...	...
1912-13	182,292	442,872	1,766,055	51,131	702,884	3,145,234	...	...
1913-14	182,292	442,872	1,763,668	53,418	702,570	3,144,820	...	...
1914-15	182,292	442,872	1,758,534	53,439	707,683	3,144,820	...	...
Salween								
1910-11	127,566	1,532,666	21,082	...	24,926	1,706,240	...	...
1911-12	81,920	1,578,312	20,824	...	25,184	1,706,240	...	...
1912-13	81,920	1,578,312	19,550	...	26,458	1,706,240	...	...
1913-14	81,920	1,578,312	17,874	...	28,134	1,706,240	...	...
1914-15	81,920	1,578,312	16,911	...	29,097	1,706,240	...	...
Total								
1910-11	6,809,974	24,063,140	14,775,332	735,596	8,604,158	54,988,200	163	18,953
1911-12	7,101,239	23,613,216	14,816,218	743,787	8,719,787	54,994,247	396	21,790
1912-13	6,970,292	23,573,682	14,720,918	610,559	9,034,260	54,909,711	230	23,099
1913-14	7,004,888	23,707,079	14,583,762	628,333	9,153,507	55,077,569	297	21,862
1914-15	7,157,019	23,400,580	14,682,528	646,701	9,240,719	55,077,547	297	20,376

* See explanations given in the footnotes (page 92)

Column 6.—Of the total net cropped area (9,240,719 acres) entered in this column for 1914-15 for Lower Burma, 8,663,781 acres are based on actual returns and 576,938 acres on estimates

IRRIGATED FROM				AREA OF CROPS IRRIGATED*					DISTRICT
Tanks	Wells	Other *sources*	Total	Wheat	Other cereals and pulses	Miscellaneous food-crops	Miscellaneous non-food-crops	Total	
10	11	12	13	14	15	16	17	18	19
									Bassein
...	61	2,277	2,338	...	1,980	358	...	2,338	1910-11
...	65	1,972	2,037	...	1,702	335	...	2,037	1911-12
...	83	2,682	2,765	...	2,354	411	...	2,765	1912-13
...	96	2,682	2,778	...	2,375	403	...	2,778	1913-14
...	156	2,299	2,455	...	1,964	491	...	2,455	1914-15
									Henzada
...	385	1,652	5,334	...	4,680	654	...	5,334	1910-11
...	365	1,736	5,768	...	5,164	604	...	5,768	1911-12
...	368	1,992	6,069	...	5,425	644	...	6,069	1912-13
...	337	874	4,920	...	4,350	570	...	4,920	1913-14
...	318	801	4,841	...	4,243	598	...	4,841	1914-15
									Myaungmya
...	10	446	456	...	383	73	...	456	1910-11
...	14	598	612	...	513	99	...	612	1911-12
...	11	77	88	...	...	89	...	89	1912-13
...	12	71	83	...	...	83	...	83	1913-14
...	38	59	97	...	...	97	...	97	1914-15
									Thayetmyo
325	152	363	8,881	...	8,758	123	...	8,881	1910-11
1,942	142	516	13,557	...	13,685	112	...	13,797	1911-12
1,153	222	245	13,531	...	13,551	195	...	13,746	1912-13
1,151	207	322	12,502	...	12,553	181	...	12,734	1913-14
1,180	189	152	10,776	...	10,795	180	...	10,975	1914-15
									Amherst
...	...	6,059	6,059	...	6,059	...	...	6,059	1910-11
...	...	6,513	6,513	...	6,513	...	...	6,513	1911-12
...	177	6,179	6,356	...	6,179	177	...	6,356	1912-13
...	176	8,385	8,561	...	8,385	176	...	8,561	1913-14
...	223	7,873	8,096	...	7,873	223	...	8,096	1914-15
									Tavoy
...	...	887	887	...	887	...	...	887	1910-11
...	...	920	920	...	920	...	...	920	1911-12
...	...	963	963	...	963	...	...	963	1912-13
...	...	995	995	...	995	...	...	995	1913-14
...	...	834	834	...	834	...	...	834	1914-15
									Mergui
...	...	...	...	...	...	...	...	...	1910-11
...	...	...	...	...	...	...	...	...	1911-12
...	...	...	...	...	...	...	...	...	1912-13
...	...	...	...	...	...	...	...	...	1913-14
...	...	...	...	...	...	...	...	...	1914-15
									Toungoo
...	...	3,630	3,630	...	3,630	...	...	3,630	1910-11
...	...	5,385	5,385	...	5,385	...	...	5,385	1911-12
...	...	19,235	19,235	...	8,558	10,677	...	19,235	1912-13
...	...	22,465	22,465	...	12,236	10,229	...	22,465	1913-14
...	...	22,526	22,526	...	12,556	9,970	...	22,526	1914-15
									Thatôn
...	335	15,320	15,655	...	15,320	335	...	15,655	1910-11
...	327	15,663	15,990	...	15,663	327	...	15,990	1911-12
...	328	16,170	16,498	...	16,157	341	...	16,498	1912-13
...	293	16,438	16,731	...	16,138	293	...	16,731	1913-14
...	288	16,920	17,208	...	16,920	288	...	17,208	1914-15
									Salween
...	...	288	288	...	288	...	...	288	1910-11
...	...	288	288	...	288	...	...	288	1911-12
...	...	288	288	...	288	...	...	288	1912-13
...	...	288	288	...	288	...	...	288	1913-14
...	...	288	288	...	288	...	...	288	1914-15
									Total
1,958	2,306	74,652	98,032	...	94,706	3,326	...	98,032	1910-11
3,505	2,218	78,729	106,638	...	103,818	3,064	...	106,882	1911-12
2,775	2,433	95,319	123,856	...	110,038	14,034	...	124,072	1912-13
2,824	2,379	102,401	129,763	...	116,577	13,418	...	129,995	1913-14
2,799	2,472	108,342	134,286	...	121,109	13,374	2	134,485	1914-15

* See explanation given in the footnote (page 93)

Table II—*continued*

No. 36—CLASSIFICATION OF THE AREA (IN ACRES) OF EACH DISTRICT IN THE CENTRAL PROVINCES

District	Forests	Not available for cultivation	Culturable waste other than fallow	Current fallows	Net area cropped	Total	Area	
							Government canals	Private canals
1	2	3	4	5	6	7	8	9
Saugor								
1910-11	483,200	132,681	907,528	58,840	941,354	2,523,603	...	...
1911-12	482,318	133,841	905,357	56,436	945,689	2,523,641	...	...
1912-13	481,719	130,896	912,810	72,490	923,859	2,521,774	...	...
1913-14	481,236	131,620	907,099	128,517	874,441	2,522,913	...	...
1914-15	480,505	127,152	890,664	74,416	950,577	2,523,314	...	...
Damoh								
1910-11	506,743	222,426	452,776	70,192	547,418	1,799,555	...	...
1911-12	506,743	221,525	446,839	77,026	548,085	1,800,218	...	...
1912-13	506,743	221,490	444,305	89,660	538,013	1,800,211	...	...
1913-14	506,741	222,431	442,179	106,417	522,444	1,800,212	...	...
1914-15	506,741	222,286	440,376	82,077	548,734	1,800,214	...	...
Jubbulpore								
1910-11	221,028	381,491	625,980	255,069	1,020,793	2,504,361	...	...
1911-12	221,028	380,801	623,262	236,058	1,043,924	2,505,073	...	...
1912-13	221,028	381,621	618,696	251,104	1,032,325	2,504,774	3,192	...
1913-14	225,990	380,843	636,805	394,347	873,551	2,511,536	3,361	...
1914-15	218,805	379,751	638,005	257,460	1,010,343	2,504,364	...	...
Mandla								
1910-11	1,204,504	316,831	787,704	209,276	720,673	3,238,988	...	...
1911-12	1,203,688	313,905	781,292	203,814	733,124	3,235,823	...	...
1912-13	1,203,320	312,558	797,147	251,808	670,990	3,235,823	...	...
1913-14	1,204,078	311,690	784,923	280,543	654,589	3,235,823	...	...
1914-15	1,203,973	309,393	766,211	227,725	728,521	3,235,823	...	...
Seoni								
1910-11	520,625	139,998	541,626	145,901	793,555	2,141,705	...	...
1911-12	520,417	140,172	542,312	135,936	803,403	2,142,240	...	...
1912-13	520,348	139,153	544,483	148,566	789,448	2,141,998	...	...
1913-14	520,335	136,316	554,806	171,162	759,204	2,141,823	...	...
1914-15	520,388	137,874	552,453	139,795	791,366	2,141,876	...	...
Narsinghpur								
1910-11	159,392	89,175	378,171	36,018	602,904	1,265,660	...	...
1911-12	159,392	88,926	381,311	38,584	597,447	1,265,660	...	...
1912-13	159,392	88,914	384,461	45,470	587,422	1,265,659	...	...
1913-14	159,392	88,839	389,122	65,049	563,257	1,265,659	...	...
1914-15	159,392	88,546	384,936	42,364	590,421	1,265,659	...	...
Hoshangabad								
1910-11	601,214	132,493	643,468	68,251	918,017	2,363,443	...	...
1911-12	601,214	132,818	639,133	63,611	926,672	2,363,448	...	...
1912-13	601,214	132,921	635,396	68,052	925,865	2,363,448	...	...
1913-14	607,861	133,140	628,088	72,369	922,346	2,363,804	...	...
1914-15	608,809	133,774	619,732	61,916	940,517	2,364,748	...	...
Nimar								
1910-11	1,247,942	165,415	582,175	72,320	802,522	2,871,374	...	...
1911-12	1,247,815	166,399	564,607	58,764	833,691	2,871,276	...	...
1912-13	1,078,721	169,484	530,330	44,272	879,864	2,702,671	...	...
1913-14	1,078,721	169,707	511,411	48,215	894,490	2,702,544	...	...
1914-15	1,078,721	169,350	501,078	50,117	903,281	2,702,547	...	...
Betul								
1910-11	760,396	185,944	626,268	215,389	708,223	2,496,220	...	...
1911-12	760,262	185,674	625,730	214,916	710,091	2,496,673	...	...
1912-13	766,147	185,458	643,269	204,594	703,633	2,503,041	...	...
1913-14	759,391	189,943	650,596	194,543	701,731	2,496,204	...	...
1914-15	759,331	189,624	655,489	169,048	722,718	2,496,210	...	...
Chhindwara								
1910-11	459,377	360,621	1,004,051	166,784	969,168	2,960,001	...	...
1911-12	459,059	356,237	1,003,528	154,820	986,101	2,959,745	...	...
1912-13	459,059	355,902	1,000,394	159,263	985,127	2,959,745	...	...
1913-14	429,201	356,104	1,002,214	157,338	985,232	2,930,089	...	...
1914-15	425,051	341,068	1,000,969	162,511	995,836	2,925,435	...	...

Column 2.—Shows the areas administered by the Forest Department; but the figures differ from those in the forest administration report, because the actual area of the forest is not known owing to incomplete survey, also because excisions made have not yet been taken note of in the forest registers, and because in many cases raiyatwari villages settled, thekadari villages surveyed, clearance leased villages earned in proprietary rights, and villages purchased under the waste-land sale rules, have not as yet been finally disforested and struck off the forest registers. In the case of the Chanda, Drug, Raipur, and Bilaspur districts this column also includes all areas in the zamindars' estates which fall outside the surveyed villages of those estates. These areas are almost wholly under forest and include only a negligible proportion of sparse and shifting cultivation

Column 3.—States areas covered with water, hill, or rock, and land occupied by buildings and roads

Column 4.—States (1) the waste area within holdings (including fallows of more than three years), (2) land under tree forest which is not administered under any Act dealing with forests, (3) land under scrub jungle or grass, and (4) groves not included in holdings

Column 5.—Land which has been fallow for not more than three years is reckoned as current fallow

IRRIGATED FROM				AREA OF CROPS IRRIGATED					DISTRICT
Tanks	Wells	Other sources	Total	Wheat	Other cereals and pulses	Miscellaneous food-crops	Miscellaneous non-food-crops	Total	
10	11	12	13	14	15	16	17	18	19
									Saugor
...	5,957	615	6,572	2,883	2,661	1,028	...	6,572	1910-11
209	4,433	303	4,945	1,433	1,634	1,825	53	4,945	1911-12
229	4,786	312	5,327	1,753	1,611	1,903	60	5,327	1912-13
33	3,654	242	3,929	1,579	571	1,752	27	3,929	1913-14
136	5,648	369	6,153	2,932	1,203	1,908	110	6,153	1914-15
									Damoh
333	1,780	618	2,731	776	369	1,530	56	2,731	1910-11
168	1,556	623	2,347	257	378	1,671	41	2,347	1911-12
1,199	1,403	624	3,226	302	1,267	1,583	74	3,226	1912-13
920	1,295	587	2,802	306	1,203	1,252	41	2,802	1913-14
921	1,640	725	3,286	1,074	211	1,949	52	3,286	1914-15
									Jubbulpore
985	2,571	357	3,913	698	570	2,613	32	3,913	1910-11
791	2,314	475	3,580	532	349	2,676	23	3,580	1911-12
171	2,610	913	6,886	1,028	2,742	3,000	116	6,886	1912-13
76	2,841	1,612	7,890	1,320	3,772	2,736	62	7,890	1913-14
2,514	2,868	957	6,339	1,632	1,766	2,864	77	6,339	1914-15
									Mandla
58	561	448	1,067	5	...	1,062	...	1,067	1910-11
6	498	469	973	...	973	...	...	973	1911-12
20	502	472	994	1	...	993	...	994	1912-13
123	488	828	1,439	83	232	1,124	...	1,439	1913-14
64	549	567	1,180	5	...	1,175	...	1,180	1914-15
									Seoni
13,125	1,075	3,154	17,354	39	16,112	1,192	11	17,354	1910-11
15,230	1,028	3,167	19,425	30	18,233	1,149	13	19,425	1911-12
21,269	1,274	4,523	27,066	71	25,740	1,247	8	27,066	1912-13
21,770	1,160	4,908	27,838	197	26,347	1,277	17	27,838	1913-14
16,450	1,059	4,849	22,358	77	21,358	908	15	22,358	1914-15
									Narsinghpur
23	2,356	154	2,533	839	2	1,688	4	2,533	1910-11
1	2,178	145	2,324	665	29	1,618	12	2,324	1911-12
7	1,971	178	2,156	564	27	1,548	17	2,156	1912-13
5	2,296	238	2,539	993	56	1,458	32	2,539	1913-14
5	2,245	311	2,561	946	60	1,541	14	2,561	1914-15
									Hoshangabad
...	2,487	310	2,797	1,103	60	1,569	65	2,797	1910-11
...	2,275	289	2,564	736	1,766	61	1	2,564	1911-12
...	2,068	249	2,317	568	44	642	1,063	2,317	1912-13
...	2,174	254	2,428	705	39	1,673	11	2,428	1913-14
...	2,778	338	3,116	1,045	54	1,548	469	3,116	1914-15
									Nimar
108	11,308	373	11,789	8,081	624	2,873	211	11,789	1910-11
103	6,122	133	6,358	4,068	208	1,951	131	6,358	1911-12
2	6,230	63	6,295	3,666	2	2,371	256	6,295	1912-13
51	9,940	300	10,291	6,943	2	2,740	606	10,291	1913-14
160	12,345	831	13,336	9,805	476	2,689	336	13,336	1914-15
									Betul
9	8,934	691	9,634	4,024	604	4,905	101	9,634	1910-11
11	8,548	581	9,140	3,239	506	5,303	92	9,140	1911-12
14	8,967	640	9,621	3,371	730	5,367	153	9,621	1912-13
19	17,281	1,500	18,800	11,253	2,008	5,171	368	18,800	1913-14
29	16,350	1,394	17,773	11,228	1,741	4,587	217	17,773	1914-15
									Chhindwára
127	9,316	670	10,113	5,534	1	4,578	...	10,113	1910-11
52	6,067	204	6,323	2,366	126	3,831	..	6,323	1911-12
43	6,379	284	6,706	2,395	154	3,952	205	6,706	1912-13
27	7,753	305	8,085	2,043	899	3,734	609	8,085	1913-14
69	9,019	810	9,898	4,334	1,466	4,007	91	9,898	1914-15

134307

Table II—*continued*

No. 36—CLASSIFICATION OF THE AREA (IN ACRES) OF EACH DISTRICT IN THE CENTRAL PROVINCES—*continued*

District	Forests *	Not available for cultivation *	Culturable waste other than fallow *	Current fallows *	Net area cropped	Total	Area	
							Government canals	Private canals
1	2	3	4	5	6	7	8	9
Wardha								
1910-11	117,492	157,153	193,951	75,541	994,313	1,538,450	...	...
1911-12	117,492	157,108	192,550	63,844	1,007,375	1,538,369	...	...
1912-13	117,490	157,238	191,460	58,047	1,014,133	1,538,368	...	...
1913-14	117,490	157,068	189,832	63,860	1,010,117	1,538,367	...	...
1914-15	128,672	158,119	186,012	51,214	1,029,686	1,553,703	...	...
Nágpur								
1910-11	340,502	228,580	458,893	102,000	1,338,806	2,468,781	100	...
1911-12	340,502	230,374	461,151	87,750	1,349,017	2,468,794	1,458	...
1912-13	340,470	234,447	462,585	76,179	1,354,844	2,468,525	2,157	...
1913-14	340,470	230,166	460,420	75,468	1,356,280	2,462,804	3,308	...
1914-15	329,257	208,080	466,824	60,320	1,387,140	2,451,621	...	...
Chánda								
1910-11	3,475,928	233,998	1,456,280	101,418	810,331	6,077,955	...	...
1911-12	3,454,517	234,817	1,453,926	86,239	838,952	6,068,451	...	...
1912-13	3,436,308	235,872	1,447,414	114,896	826,860	6,061,350	1,657	...
1913-14	3,285,479	237,448	1,433,954	103,098	853,632	5,913,611	1,745	...
1914-15	3,283,017	236,788	1,419,176	105,769	869,839	5,914,589	5,730	...
Bhandára								
1910-11	341,283	251,500	951,730	72,359	909,133	2,530,005	3,881	4,125
1911-12	341,227	256,505	940,438	79,657	912,389	2,530,216	4,087	1,879
1912-13	341,227	255,970	933,565	96,832	902,622	2,530,216	10,044	15,651
1913-14	341,227	257,677	929,060	100,245	901,943	2,530,152	18,129	6,274
1914-15	340,935	256,654	929,332	89,779	913,160	2,529,860	12,049	5,365
Bálághát								
1910-11	627,662	355,964	566,797	43,133	449,503	2,043,059	52	...
1911-12	623,607	354,611	564,203	55,108	441,574	2,039,103	...	...
1912-13	623,607	355,348	562,271	67,644	430,220	2,039,090	169	...
1913-14	626,533	353,540	562,356	88,094	408,301	2,038,824	...	...
1914-15	626,387	354,861	563,357	63,713	429,683	2,038,001	...	...
Drug								
1910-11	493,938	198,019	658,315	145,703	1,528,756	3,024,731	8,253	...
1911-12	490,569	193,552	651,018	167,338	1,522,254	3,024,731	7,268	...
1912-13	480,989	197,695	653,310	231,752	1,451,690	3,015,436	5,009	...
1913-14	480,201	198,412	653,802	195,014	1,488,017	3,015,446	...	...
1914-15	488,341	197,081	660,328	182,188	1,495,220	3,023,158	...	...
Raipur								
1910-11	2,303,897	260,704	1,330,580	253,342	2,103,069	6,251,592	3,977	...
1911-12	2,303,341	261,933	1,309,605	294,752	2,083,461	6,253,092	...	...
1912-13	2,297,633	263,122	1,290,154	370,780	2,031,403	6,253,092	...	...
1913-14	2,309,390	259,769	1,275,364	344,064	2,080,343	6,268,930	...	...
1914-15	2,273,478	266,125	1,285,226	334,275	2,104,799	6,263,903	...	...
Bilaspur								
1910-11	1,260,163	274,264	1,544,031	193,089	1,587,342	4,858,889	149	...
1911-12	1,262,461	282,103	1,474,559	154,297	1,685,637	4,859,057	...	...
1912-13	1,276,920	279,086	1,453,074	214,623	1,635,504	4,859,207	...	...
1913-14	1,276,245	281,377	1,442,914	218,044	1,640,633	4,859,213	...	...
1914-15	1,276,050	281,502	1,438,903	183,142	1,679,527	4,859,124	...	...
Total								
1910-11	15,125,286	4,092,257	13,710,324	2,284,625	17,745,880	52,958,372	16,412	4,125
1911-12	15,095,652	4,091,301	13,560,821	2,228,950	17,968,886	52,945,610	12,813	1,879
1912-13	14,912,335	4,097,175	13,505,064	2,566,032	17,683,822	52,764,428	22,228	15,651
1913-14	14,749,981	4,096,090	13,454,945	2,806,387	17,490,551	52,597,954	26,543	6,274
1914-15	14,707,853	4,058,028	13,399,071	2,337,829	18,091,368	52,594,149	17,779	5,365

* See explanation given in the footnotes (page 100)

IRRIGATED FROM				AREA OF CROPS IRRIGATED					DISTRICT
Tanks	Wells	Other sources	Total	Wheat	Other cereals and pulses	Miscellaneous food-crops	Miscellaneous non-food crops	Total	
10	11	12	13	14	15	16	17	18	19
									Wardha
34	2,499	6	2,539	112	261	2,045	121	2,539	1910-11
37	3,539	28	2,624	276	38	2,208	102	3,624	1911-12
55	2,850	26	2,931	343	70	2,245	273	2,931	1912-13
46	3,548	36	3,630	723	150	2,328	429	3,630	1913-14
46	3,452	146	3,644	724	116	2,602	202	3,644	1914-15
									Nágpur
11,890	8,133	179	20,302	1,133	11,984	6,967	218	20,302	1910-11
11,990	7,226	202	25,876	534	13,268	6,935	139	20,876	1911-12
12,433	7,156	114	21,860	494	14,191	6,968	207	21,860	1912-13
12,997	8,582	90	24,977	710	15,761	8,219	287	24,977	1913-14
16,111	11,088	333	27,532	2,257	15,886	8,917	472	27,532	1914-15
									Chánda
140,023	2,117	4,286	146,426	12	141,158	5,186	70	146,426	1910-11
133,612	1,805	4,312	139,729	9	134,287	5,389	44	139,729	1911-12
146,817	1,961	4,361	154,796	56	149,365	5,289	86	154,796	1912-13
152,287	1,861	4,378	160,271	22	155,262	4,929	50	160,271	1913-14
149,785	1,855	4,315	161,685	39	156,987	4,541	118	161,685	1914-15
									Bhandára
207,932	2,701	3,263	221,902	115	221,730	56	1	221,902	1910-11
202,376	2,840	3,818	215,000	58	214,811	129	2	215,000	1911-12
228,475	3,252	3,102	260,524	95	260,350	79	...	260,524	1912-13
234,113	3,145	2,961	264,622	71	264,489	62	...	264,622	1913-14
236,186	2,804	2,485	258,889	70	253,936	4,831	52	258,889	1914-15
									Bálághát
51,331	2,384	1,583	55,350	65	55,284	1	...	55,350	1910-11
52,280	2,474	1,998	56,752	35	53,776	2,035	906	56,752	1911-12
91,371	2,548	3,784	97,872	50	7	96,861	954	97,872	1912-13
94,906	2,547	2,458	99,911	148	96,648	2,187	928	99,911	1913-14
86,499	2,186	2,704	91,389	81	88,231	2,147	930	91,389	1914-15
									Drug
3,930	1,590	342	14,115	573	13,542	...	...	14,115	1910-11
534	1,651	371	9,824	43	7,742	1,949	90	9,824	1911-12
27,860	1,876	2,133	36,878	259	34,235	2,248	136	36,878	1912-13
40,135	1,877	2,239	44,251	13	41,481	2,597	160	44,251	1913-14
18,689	1,889	1,516	22,094	713	18,788	2,438	155	22,094	1914-15
									Raipur
7,656	3,854	3,245	18,732	238	11,847	6,257	390	18,732	1910-11
7,868	3,669	5,154	16,691	266	9,617	6,420	388	16,691	1911-12
85,702	4,772	7,603	98,077	531	89,992	7,101	453	98,077	1912-13
100,829	5,617	11,189	117,635	472	108,567	7,938	658	117,635	1913-14
21,787	4,693	4,669	31,149	666	22,409	7,531	543	31,149	1914-15
									Bilaspur
59,456	1,158	1,931	62,694	57	...	62,259	378	62,694	1910-11
2,500	1,553	913	4,966	83	...	4,448	435	4,966	1911-12
150,540	2,309	9,513	162,362	14	...	161,913	435	162,362	1912-13
133,773	2,067	12,271	148,111	72	143,076	4,959	4	148,111	1913-14
31,856	1,991	4,402	38,249	61	33,538	4,082	568	38,249	1914-15
									Total
497,020	70,781	22,225	610,563	26,287	476,809	105,809	1,658	610,563	1910-11
427,768	58,796	23,185	524,441	14,630	457,741	49,598	2,472	524,441	1911-12
766,207	62,914	38,894	905,894	15,561	580,527	305,310	4,496	905,894	1912-13
792,110	78,126	46,396	949,449	28,453	860,563	56,136	4,297	949,449	1913-14
581,307	84,459	31,721	720,631	37,689	618,226	60,265	4,451	720,631	1914-15

Table II—*continued*

No. 37—CLASSIFICATION OF THE AREA (IN ACRES) OF EACH DISTRICT IN BERAR

District	Forests	Not available for cultivation	Culturable waste other than fallow	Current fallows	Net area cropped	Total	Area: Government canals	Area: Private canals
1	2	3	4	5	6	7	8	9
Akola								
1910-11	219,550	200,894	9,307	262,766	1,930,506	2,623,023	...	...
1911-12	219,512	200,902	9,345	259,066	1,934,201	2,623,026	...	...
1912-13	219,622	206,597	10,639	270,088	1,934,897	2,641,843	...	...
1913-14	206,064	222,899	3,243	261,095	1,939,679	2,632,980	...	...
1914-15	205,778	222,778	3,034	258,341	1,943,178	2,633,109	...	...
Amráoti								
1910-11	967,687	163,564	29,782	114,598	1,753,898	3,029,529	...	...
1911-12	989,570	163,560	29,617	119,504	1,727,280	3,029,531	...	...
1912-13	908,475	174,186	117,550	132,175	1,678,320	3,010,706	...	...
1913-14	895,829	191,723	113,320	148,255	1,661,592	3,010,719	...	...
1914-15	895,896	190,033	112,780	150,765	1,661,260	3,010,734	...	...
Buldána								
1910-11	285,468	214,728	3,927	285,386	1,598,348	2,387,857	...	...
1911-12	285,508	214,703	4,078	284,153	1,599,405	2,387,847	...	...
1912-13	275,478	226,447	4,078	303,224	1,580,498	2,389,725	...	...
1913-14	275,223	225,499	2,826	262,065	1,624,325	2,389,938	...	...
1914-15	275,005	226,777	826	250,800	1,636,536	2,389,944	...	...
Yeotmal								
1910-11	769,647	297,033	169,489	195,635	1,899,730	3,331,534	...	...
1911-12	778,458	286,983	323,661	145,897	1,796,528	3,331,527	...	...
1912-13	778,518	288,212	29,099	490,483	1,745,215	3,331,527	...	...
1913-14	780,531	291,397	335,883	168,719	1,764,160	3,340,690	...	...
1914-15	764,927	308,993	23,832	463,105	1,779,833	3,340,690	...	...
Total								
1910-11	2,242,352	876,219	212,505	858,385	7,182,482	11,371,943	...	...
1911-12	2,273,048	866,148	366,701	808,620	7,057,414	11,371,931	...	...
1912-13	2,182,093	895,442	161,366	1,195,970	6,938,930	11,373,801	...	...
1913-14	2,157,647	931,518	455,272	840,134	6,989,756	11,374,327	...	...
1914-15	2,141,606	948,581	140,472	1,123,011	7,020,807	11,374,477	...	...

Column 2.—Includes the forest area administered by the Forest Department, but excludes a large area of cultivated land in the Melghat taluk in Amraoti shown as forest in the forest report

Column 3.—Includes village sites, tanks, and land taken up for public purposes or devoted to uses other than agriculture; it also includes unculturable portions of culturable fields

Column 4.—Includes land available for cultivation but not given out

Column 5.—Includes occupied culturable land left fallow for private reasons, such as grazing, rotation, etc.

IRRIGATED FROM				AREA OF CROPS IRRIGATED					DISTRICT
Tanks	Wells	Other sources	Total	Wheat	Other cereals and pulses	Miscellaneous food-crops	Miscellaneous non-food-crops	Total	
10	11	12	13	14	15	16	17	18	19
									Akola
14	5,065	7	5,086	75	52	4,785	174	5,086	1910-11
9	5,594	90	5,693	255	8	5,352	78	5,693	1911-12
10	6,020	88	6,118	817	54	5,159	88	6,118	1912-13
68	4,867	120	5,075	283	48	4,556	188	5,075	1913-14
177	5,824	116	6,117	312	16	5,684	105	6,117	1914-15
									Amráoti
...	7,889	69	7,958	776	137	7,030	15	7,958	1910-11
...	7,223	41	7,264	218	64	6,935	47	7,264	1911-12
14	7,141	59	7,214	262	69	6,882	1	7,214	1912-13
...	6,234	113	6,347	198	102	5,972	75	6,347	1913-14
...	7,515	105	7,620	260	146	6,478	736	7,620	1914-15
									Buldána
150	17,995	817	18,962	10,015	972	7,131	844	18,962	1910-11
150	15,883	284	16,317	8,909	547	5,901	960	16,317	1911-12
150	15,320	282	15,752	7,047	1,350	6,093	1,262	15,752	1912-13
150	13,746	50	13,946	5,732	872	5,596	1,746	13,946	1913-14
210	16,619	171	17,000	8,441	466	6,566	1,527	17,000	1914-15
									Yeotmal
...	3,428	239	3,667	71	168	3,428	...	3,667	1910-11
79	3,182	106	3,367	21	79	3,267	...	3,367	1911-12
3	2,200	264	2,467	67	102	2,291	7	2,467	1912-13
40	2,173	273	2,486	123	195	2,165	3	2,486	1913-14
40	2,218	335	2,593	240	130	2,223	...	2,593	1914-15
									Total
164	34,377	1,132	35,673	10,937	1,329	22,374	1,033	35,673	1910-11
238	31,882	521	32,641	9,403	698	21,455	1,085	32,641	1911-12
177	30,681	693	31,551	8,193	1,575	20,425	1,358	31,551	1912-13
278	27,020	556	27,854	6,336	1,217	18,289	2,012	27,854	1913-14
427	32,176	727	33,330	9,253	758	20,951	2,368	33,330	1914-15

Table II—*continued*

No. 38—CLASSIFICATION OF THE AREA (IN ACRES) OF EACH DISTRICT IN ASSAM

District	Forests	Not available for cultivation	Culturable waste other than fallow	Current fallows	Net area cropped	Total	Area	
							Government canals	Private canals
1	2	3	4	5	6	7	8	9
Cachar								
1910-11 . .	470,139	673,171	866,347	88,530	313,973	2,412,160		
1911-12 . .	470,952	673,200	898,336	51,618	318,054	2,412,160		
1912-13 . .	469,595	673,200	902,570	46,906	319,889	2,412,160	...	...
1913-14 . .	469,491	673,200	902,633	46,938	319,898	2,412,160		
1914-15 . .	471,613	673,200	901,599	46,672	319,076	2,412,160		
Sylhet								
1910-11 . .	56,073	388,100	354,408	218,100	2,461,719	3,478,400		
1911-12 . .	56,072	388,100	310,140	160,622	2,563,466	3,478,400		
1912-13 . .	55,573	388,100	311,140	137,981	2,585,606	3,478,400	...	...
1913-14 . .	59,080	388,100	307,409	(*b*)52,246	2,671,565	3,478,400		
1914-15 . .	50,981	388,100	315,703	62,024	2,661,592	3,478,400		
Goalpára								
1910-11 . .	142,544	154,759	1,747,672	120,099	382,766	2,547,840		
1911-12 . .	141,712	462,300	1,424,455	139,140	380,233	2,547,840		
1912-13 . .	147,303	462,300	1,372,337	136,452	429,448	2,547,840	...	...
1913-14 . .	(*a*)521,896	462,300	(*a*)994,995	161,683	406,966	2,547,840		
1914-15 . .	521,754	462,300	977,192	177,931	408,663	2,547,840		
Kamrúp								
1910-11 . .	166,327	1,010,137	537,811	153,858	600,987	2,469,120	...	51,104
1911-12 . .	166,416	1,010,100	537,073	157,089	598,442	2,469,120	858	45,275
1912-13 . .	166,512	1,010,100	543,478	162,223	586,807	2,469,120	858	45,275
1913-14 . .	166,512	1,010,100	546,529	164,751	581,228	2,469,120	858	45,275
1914-15 . .	166,493	1,010,100	535,097	174,684	582,746	2,469,120	858	45,275
Darrang								
1910-11 . .	214,296	390,702	1,097,884	144,674	327,164	2,174,720	...	33,162
1911-12 . .	214,241	390,700	1,132,015	109,385	328,379	2,174,720	...	71,438
1912-13 . .	214,301	390,700	1,139,098	92,576	338,045	2,174,720	...	59,803
1913-14 . .	213,892	390,700	1,070,600	164,929	334,599	2,174,720	...	69,053
1914-15 . .	213,915	390,700	1,064,894	161,012	344,199	2,174,720	...	87,171
Nowgong								
1910-11 . .	149,491	50,200	1,929,011	32,006	273,852	2,434,560		
1911-12 . .	148,050	50,200	1,921,262	25,987	289,061	2,434,560		
1912-13 . .	148,050	50,200	1,916,618	27,164	292,528	2,434,560	...	...
1913-14 . .	148,050	50,200	1,911,463	38,417	286,430	2,434,560		
1914-15 . .	193,490	50,200	1,873,659	37,078	280,133	2,434,560		

Column 2—The figures represent reserved forests, but exclude the areas of forest villages within the reserves which are entered under the appropriate heads of this table

Columns 3 and 4—The figures for unsurveyed tracts in Cachar and for permanently settled tracts in Sylhet are based on estimates. In the Assam Valley unsurveyed waste is divided into culturable and unculturable on the assumption that their proportion in the surveyed area holds good

Column 5—Includes generally all lands which are thrown out of cultivation or not cultivated, but which remain in the occupation of leaseholders. Figures for the Naga and the Lushai Hills are rough estimates

Column 6—The figures are obtained from the abstract crop statement for districts which have been cadastrally surveyed. The figures for the permanently settled estates of Sylhet and Goalpara and for the hill districts are estimates

(*a*) Variations due to revised classification

(*b*) Decrease due to extension of cultivation

IRRIGATED FROM				AREA OF CROPS IRRIGATED					DISTRICT
Tanks	Wells	Other sources	Total	Wheat	Other cereals and pulses	Miscellaneous food-crops	Miscellaneous non-food-crops	Total	
10	11	12	13	14	15	16	17	18	19
									Cachar
...	...	...	...	...	...	...	...	...	1910-11
...	...	...	...	...	...	...	...	...	1911-12
...	...	...	...	...	...	...	...	...	1912-13
...	...	...	...	...	...	...	...	...	1913-14
...	...	...	...	...	...	...	...	...	1914-15
									Sylhet
...	...	...	...	...	...	...	...	...	1910-11
...	...	...	...	...	...	...	...	...	1911-12
...	...	...	...	...	...	...	...	...	1912-13
...	...	...	...	...	...	...	...	...	1913-14
...	...	...	...	...	...	...	...	...	1914-15
									Goálpára
...	...	...	...	...	...	...	...	...	1910-11
...	...	...	...	...	...	...	...	...	1911-12
...	...	...	...	...	...	...	...	...	1912-13
...	...	...	...	...	...	...	...	...	1913-14
...	...	...	...	...	...	...	...	...	1914-15
									Kámrup
...	...	...	51,104	...	51,104	...	...	51,104	1910-11
...	...	163,680	209,813	...	195,051	14,097	665	209,813	1911-12
...	...	163,680	209,813	...	195,051	14,097	665	209,813	1912-13
...	...	163,680	209,813	...	195,051	14,097	665	209,813	1913-14
...	...	163,680	209,813	...	195,051	14,097	665	209,813	1914-15
									Darrang
...	...	...	33,162	...	33,162	...	...	33,162	1910-11
...	...	10	71,448	...	71,448	...	...	71,448	1911-12
...	...	50,982	110,785	...	110,615	137	33	110,785	1912-13
...	...	42,858	111,911	41	94,236	13,961	3,673	111,911	1913-14
...	...	15,110	102,281	...	102,281	...	...	102,281	1914-15
									Nowgong
...	...	...	...	...	...	...	...	...	1910-11
									1911-12
									1912-13
									1913-14
									1914-15

Columns 8 to 18—Estimates of areas irrigated are available only for Kamrup, Darrang, Sibsagar, the Khasi and Jaintia Hills, the Garo Hills, and the Lushai Hills. For the latter four districts, however, the estimates are somewhat incomplete

Table II—*continued*

No. 38—CLASSIFICATION OF THE AREA (IN ACRES) OF EACH DISTRICT IN ASSAM—*continued*

District	Forests *	Not available for cultivation *	Culturable waste other than fallow	Current fallows *	Net area cropped *	Total	Area: Government canals	Area: Private canals
1	2	3	4	5	6	7	8	9
Sibságar								
1910-11	603,508	204,138	1,589,207	222,728	577,750	3,197,331		
1911-12	605,320	204,100	1,590,432	215,557	581,922	3,197,331		
1912-13	618,747	204,100	1,576,645	208,329	589,510	3,197,331	...	2,380
1913-14	615,506	204,100	1,501,642	226,632	620,424	3,168,304		
1914-15	615,323	204,100	1,500,265	241,769	606,847	3,168,304		
Lakhimpur								
1910-11	213,118	170,891	2,017,441	13,600	277,430	2,692,480		
1911-12	213,087	170,900	1,938,717	81,446	288,330	2,692,480		
1912-13	207,805	170,900	1,804,291	190,513	318,971	2,692,480	...	...
1913-14	221,426	170,900	1,736,826	194,834	318,494	2,692,480		
1914-15	221,428	170,900	1,682,951	203,950	317,821	2,597,050		
North-East Frontier (*b*)								
1914-15	(*c*)	893	...	(*d*) 89,734	4,803	95,430	...	...
Nágá Hills								
1910-11	40,480	342,843	685,688	768,000	128,000	1,965,011		
1911-12	40,480	343,000	685,531	768,000	128,000	1,965,011		
1912-13	40,480	343,000	685,531	768,000	128,000	1,965,011	...	...
1913-14	40,480	343,000	714,558	768,000	128,000	1,994,038		
1914-15	40,480	343,000	714,558	768,000	128,000	1,994,038		
Khasi and Jaintiá Hills								
1910-11	72,938	410,863	644,629	121,750	48,700	1,298,880	...	...
1911-12	72,938	410,900	644,842	121,750	48,450	1,298,880	...	...
1912-13	72,938	410,900	644,442	121,750	48,850	1,298,880	...	...
1913-14	87,555	410,900	629,825	121,750	48,850	1,298,880	...	...
1914-15	87,555	410,900	629,825	121,750	48,850	1,298,880	...	...
Gáro Hills								
1910-11	89,471	(*a*)130,850	(*a*)1,586,636	(*a*)129,432	73,403	2,009,792	...	...
1911-12	69,564	131,000	1,588,122	130,545	90,561	2,009,792	...	...
1912-13	69,564	131,000	1,586,843	131,506	90,879	2,009,792	...	...
1913-14	69,414	131,000	1,586,454	132,883	90,041	2,009,792	...	...
1914-15	68,702	131,000	1,585,924	134,826	89,340	2,009,792	...	...
Lushai Hills								
1910-11	132,176	1,275,974	2,553,530	568,800	94,800	4,625,280	80	...
1911-12	132,160	1,276,000	2,553,520	568,800	94,800	4,625,280	120	...
1912-13	132,160	1,276,000	2,551,520	568,800	96,800	4,625,280	120	...
1913-14	132,615	1,276,000	2,551,065	568,800	96,800	4,625,280	120	...
1914-15	132,615	1,276,000	2,551,065	568,800	96,800	4,625,280	120	...
Total								
1910-11	2,350,561	5,202,628	15,610,264	2,581,577	5,560,544	31,305,574	80	86,646
1911-12	2,330,992	5,510,500	15,222,445	2,529,939	5,711,698	31,305,574	978	119,093
1912-13	2,343,028	5,510,500	15,034,513	2,592,200	5,825,333	31,305,574	978	107,458
1913-14	2,745,917	5,510,500	14,503,999	2,641,863	5,903,295	31,305,574	978	116,708
1914-15	2,784,349	5,511,393	14,422,466	2,698,496	5,888,870	31,305,574	978	134,826

* See explanations given in the foot notes (page 106)

(*a*) Variations due to revision of classification
(*b*) See footnote on (page 43)
(*c*) Figures not available
(*d*) Includes culturable waste

IRRIGATED FROM				AREA OF CROPS IRRIGATED*					DISTRICT
Tanks	Wells	Other sources	Total	Wheat	Other cereals and pulses	Miscellaneous food-crops	Miscellaneous non-food-crops	Total	
10	11	12	13	14	15	16	17	18	19
									Sibságar
...	...	...	2,380	...	2,380	...	...	2,380	1910-11
									1911-12
									1912-13
									1913-14
									1914-15
									Lakhimpur
...	...	...	...	...	...	...	...	...	1910-11
									1911-12
									1912-13
									1913-14
									1914-15
									North-East Frontier
...	...	...	...	...	...	...	...	...	1914-15
									Nágá Hills
...	...	...	...	...	...	...	...	...	1910-11
									1911-12
									1912-13
									1913-14
									1914-15
									Khasi and Jaintiá Hills
...	...	...	...	...	...	...	...	...	1910-11
...	...	16,700	16,700	...	16,700	...	...	16,700	1911-12
...	...	16,700	16,700	...	16,700	...	...	16,700	1912-13
...	...	16,700	16,700	...	16,700	...	...	16,700	1913-14
...	...	16,700	16,700	...	16,700	...	...	16,700	1914-15
									Gáro Hills
...	...	...	...	...	...	...	...	...	1910-11
...	...	16,043	16,043	...	16,043	...	...	16,043	1911-12
...	...	15,940	15,940	...	15,940	...	...	15,940	1912-13
...	...	16,198	16,198	...	16,198	...	...	16,198	1913-14
...	...	15,994	15,994	...	15,994	...	...	15,994	1914-15
									Lushai Hills
...	...	170	250	...	250	...	...	250	1910-11
...	...	180	300	...	300	...	...	300	1911-12
...	...	180	300	...	300	...	...	300	1912-13
...	...	180	300	...	300	...	...	300	1913-14
...	...	227	347	20	327	...	...	347	1914-15
									Total
...	...	170	86,896	...	86,896	...	...	86,896	1910-11
...	...	196,613	316,684	...	301,922	14,097	665	316,684	1911-12
...	...	247,482	355,918	...	340,986	14,234	698	355,918	1912-13
...	...	239,616	357,302	41	324,865	28,058	4,338	357,302	1913-14
...	...	211,711	347,515	20	332,733	14,097	665	347,515	1914-15

* See explanation given in the footnote (page 107)

Table II—*continued*

No. 39—CLASSIFICATION OF THE AREA (IN ACRES) OF EACH DISTRICT IN THE NORTH-WEST FRONTIER PROVINCE

District	Forests	Not available for cultivation	Culturable waste other than fallow	Current fallows	Net area cropped	Total	Area	
							Government canals	Private canals
1	2	3	4	5	6	7	8	9
Hazára								
1910-11	276,334	144,388	961,381	33,620	398,343	1,814,066	...	38,005
1911-12	276,335	144,675	961,834	31,278	400,030	1,814,152	...	40,733
1912-13	276,332	144,864	961,807	42,974	388,188	1,814,165	...	51,258
1913-14	276,599	145,824	960,584	27,988	403,469	1,814,464	...	50,547
1914-15	276,594	141,989	964,530	24,052	406,302	1,813,467	...	50,623
Peshawar								
1910-11	39,108	396,770	317,385	154,805	760,520	1,668,588	205,931	161,706
1911-12	38,334	397,271	320,744	177,807	734,384	1,668,540	199,590	165,980
1912-13	38,875	399,112	325,651	300,589	604,524	1,668,751	211,605	164,875
1913-14	38,766	402,026	333,861	169,749	724,715	1,669,117	222,473	169,834
1914-15	50,836	408,605	334,432	91,376	803,878	1,669,127	225,729	169,119
Kohat								
1910-11	55,750	1,158,000	166,456	38,873	304,715	1,723,794	...	17,978
1911-12	55,750	1,157,148	166,047	45,729	299,121	1,723,795	...	20,584
1912-13	55,750	1,156,816	165,878	86,411	258,944	1,723,799	...	15,765
1913-14	55,750	1,155,546	167,570	50,117	294,810	1,723,793	...	18,290
1914-15	55,750	1,154,926	163,024	29,906	320,187	1,723,793	...	20,040
Bannu								
1910-11	...	332,700	196,758	75,700	467,176	1,072,334	...	138,695
1911-12	...	332,542	195,875	87,557	456,360	1,072,334	...	136,391
1912-13	...	332,366	203,276	121,425	415,274	1,072,341	...	145,064
1913-14	...	330,738	201,208	76,746	463,654	1,072,346	...	148,612
1914-15	...	328,969	192,415	55,835	495,119	1,072,338	...	141,991
Dera Ismail Khan								
1910-11	3,919	573,305	1,053,027	153,953	430,220	2,214,424	19,959	56,408
1911-12	3,919	576,771	1,074,032	215,954	344,051	2,214,727	21,497	58,829
1912-13	3,919	573,751	1,073,703	140,997	422,300	2,214,670	29,474	60,490
1913-14	3,915	573,879	1,040,505	142,508	452,176	2,212,983	17,097	63,036
1914-15	3,915	569,464	975,055	117,760	546,854	2,213,048	20,254	69,125
Tochi								
1910-11	...	8,470	2,471	2,392	13,358	26,691	...	16,454
1911-12	...	8,566	2,390	2,376	13,359	26,691	...	16,827
1912-13	...	8,510	2,431	2,262	13,488	26,691	...	17,064
1913-14	...	8,294	2,515	2,254	13,628	26,691	...	17,910
1914-15	...	8,624	2,406	2,500	13,164	26,694	...	16,946
Kurram								
1910-11	...	11,366	2,322	3,139	37,363	54,190	...	...
1911-12	...	11,660	2,255	3,063	37,235	54,213	...	...
1912-13	...	11,664	2,180	3,017	37,389	54,250	...	...
1913-14	...	11,729	2,111	3,000	37,419	54,259	...	...
1914-15	...	11,814	2,115	2,938	37,398	54,265	...	...
Total								
1910-11	375,111	2,624,999	2,699,800	462,482	2,411,695	8,574,087	225,890	429,246
1911-12	374,338	2,628,633	2,723,177	563,764	2,284,540	8,574,452	221,087	439,344
1912-13	374,876	2,627,083	2,734,926	697,675	2,140,107	8,574,667	241,079	454,516
1913-14	375,030	2,628,036	2,708,354	472,362	2,389,871	8,573,653	239,570	468,229
1914-15	367,095	2,624,391	2,633,977	324,367	2,622,902	8,572,732	245,983	467,844

Column 2—Includes all lands specially allotted to forest growth under the control of Government or any Local Board or Municipality, and protected village waste in Hazára administered by the district officer and other waste lands in Peshawar

Column 4—Includes large areas of Government waste not allotted for cultivation

Column 5—The maximum period for which land is reckoned as fallow is two years; but, as a change in classification is not generally made until the year for quadrennial statements comes round, the old classification may be retained from one to three years longer than the prescribed period. In Dera Ismail Khan classification is amended according to area of each class of soil actually cultivated each year

IRRIGATED FROM				AREA OF CROPS IRRIGATED					DISTRICT
Tanks	Wells	Other sources	Total	Wheat	Other cereals and pulses	Miscellaneous food-crops	Miscellaneous non-food-crops	Total	
10	11	12	13	14	15	16	17	18	19
									Hazára
...	2,001	15,997	56,003	12,794	36,847	1,656	5,376	56,673	1910-11
...	2,155	18,002	60,890	14,538	37,087	1,742	8,426	61,793	1911-12
...	2,014	7,959	61,231	13,704	38,375	1,778	8,032	61,889	1912-13
...	2,268	8,424	61,257	13,876	39,081	1,626	7,712	62,295	1913-14
...	2,155	7,886	60,664	13,548	38,876	1,553	7,336	61,313	1914-15
									Pesháwar
...	83,425	9,233	460,295	118,667	238,350	34,837	69,617	461,471	1910-11
...	78,684	9,646	453,900	109,558	223,444	37,787	85,505	456,294	1911-12
...	84,062	9,127	469,669	105,942	237,259	33,634	95,033	471,868	1912-13
...	89,737	7,975	490,019	112,535	254,135	33,632	92,003	492,305	1913-14
...	87,249	8,480	490,577	111,128	267,055	33,881	80,579	492,643	1914-15
									Kohat
...	2,684	19,372	40,034	16,372	20,023	519	3,215	40,129	1910-11
...	2,604	19,452	42,640	17,280	20,375	556	4,581	42,792	1911-12
...	2,733	17,610	36,108	13,155	18,606	564	3,993	36,318	1912-13
...	2,864	18,660	39,814	15,231	19,825	496	4,385	39,937	1913-14
...	3,083	20,653	43,776	17,418	21,799	757	3,958	43,932	1914-15
									Bannu
...	291	...	138,986	62,100	51,643	10,946	14,545	139,234	1910-11
...	219	...	136,610	61,380	46,357	10,887	18,269	136,893	1911-12
...	87	...	145,151	62,901	51,461	10,839	20,269	145,470	1912-13
...	106	...	148,718	63,244	53,216	11,460	20,979	148,899	1913-14
...	87	...	142,078	61,944	52,711	10,855	16,902	142,412	1914-15
									Dera Ismail Khan
...	5,869	607	82,843	45,148	27,850	4,374	6,148	83,520	1910-11
...	5,251	972	86,549	54,250	20,055	3,880	9,346	87,531	1911-12
...	3,329	288	93,581	52,823	26,096	5,569	10,423	94,911	1912-13
...	4,232	272	84,637	48,688	20,238	5,192	11,818	85,936	1913-14
...	4,895	243	94,517	59,038	22,464	4,183	9,995	95,680	1914-15
									Tochi
...	...	2,103	18,557	7,701	9,318	157	1,383	18,559	1910-11
...	...	1,693	18,520	7,913	8,802	196	1,614	18,525	1911-12
...	...	2,263	19,327	7,708	9,550	190	1,881	19,329	1912-13
...	...	1,657	19,567	8,227	9,442	168	1,735	19,572	1913-14
...	...	2,350	19,296	8,056	9,250	214	1,785	19,305	1914-15
									Kurram
...	...	47,747	47,747	15,560	29,621	555	1,997	47,747	1910-11
...	...	47,508	47,508	15,227	29,281	569	2,509	47,508	1911-12
...	...	48,548	48,548	15,978	28,898	491	3,041	48,548	1912-13
...	...	49,433	49,433	15,590	29,477	631	3,698	49,433	1913-14
...	...	47,327	47,327	15,083	29,460	614	2,170	47,327	1914-15
									Total
...	94,270	95,059	844,465	278,342	413,652	53,058	102,281	847,333	1910-11
...	88,913	97,273	846,617	280,146	385,401	55,539	130,250	851,336	1911-12
...	92,225	85,795	873,615	272,211	410,245	53,205	142,672	878,333	1912-13
...	99,225	86,421	893,445	277,391	425,414	53,242	142,330	898,377	1913-14
...	97,469	86,939	898,235	286,215	441,615	52,057	122,725	902,612	1914-15

Columns 8 to 18—State the gross area irrigated, that is, land irrigated in both seasons is counted twice, but areas irrigated more than once in a single harvest are included only once in columns 8—13

Table II—*concluded*

No. 40—CLASSIFICATION OF THE AREA (IN ACRES) OF EACH DISTRICT IN AJMER-MERWARA

District	Forests	Not available for cultivation	Culturable waste other than fallow	Current fallows	Net area cropped	Total	Area		
							Government canals	Private canals	Tanks
1	2	3	4	5	6	7	8	9	10
Ajmer									
1910-11	17,971	661,714	293,409	(a)109,925	283,546	1,366,565	...	...	22,453
1911-12	17,971	641,567	113,079	(a)421,969	171,979	1,366,565	...	...	22,222
1912-13	17,971	626,377	112,004	(a)327,095	283,118	1,366,565	...	...	26,067
1913-14	24,021	350,238	134,018	(a)128,783	157,504	794,564	...	...	7,668
1914-15	24,021	349,885	134,114	(a)80,555	205,989	794,564	...	...	14,294
Merwara									
1910-11	72,761	228,516	14,674	13,198	75,207	404,356	...	...	3,294
1911-12	72,761	228,520	15,056	39,823	48,196	404,356	...	...	2,912
1912-13	72,761	227,077	15,263	15,910	73,345	404,356	...	...	6,664
1913-14	72,761	226,939	15,069	17,171	72,416	404,356	...	...	2,980
1914-15	72,761	226,254	14,906	11,112	79,323	404,356	...	...	4,822
Kekri									
1913-14	...	270,616	...	(b)247,696	53,689	572,001	...	...	5,708
1914-15	...	270,616	...	(b)212,462	88,923	572,001	...	...	14,795
Total									
1910-11	90,732	890,230	308,083	123,123	358,753	1,770,921	...	...	25,747
1911-12	90,732	870,087	128,135	461,792	220,175	1,770,921	...	...	25,134
1912-13	90,732	853,454	127,267	343,005	356,463	1,770,921	...	...	32,731
1913-14	96,782	847,793	149,087	393,650	283,609	1,770,921	...	...	16,356
1914-15	96,782	846,755	149,020	304,129	374,235	1,770,921	...	...	33,911

Column 2—The forest area relates to khalsa, jagir, and minor istamrar villages, but excludes village lands managed by the Forest Department which do not technically constitute Government forests

(a) Includes culturable waste in large istamrar villages

(b) Includes culturable waste

IRRIGATED FROM			AREA OF CROPS IRRIGATED					DISTRICT
Wells	Other sources	Total	Wheat	Other cereals and pulses	Miscellaneous food-crops	Miscellaneous non-food-crops	Total	
11	12	13	14	15	16	17	18	19
								Ajmer
72,564	171	95,188	14,927	85,121	7,343	34,876	142,267	1910-11
77,005	51	99,278	10,771	69,413	8,651	18,815	107,650	1911-12
76,420	92	102,579	9,367	62,056	13,971	27,871	113,265	1912-13
35,272	52	42,992	3,605	23,992	11,025	13,968	52,591	1913-14
42,077	99	56,470	4,756	27,230	9,737	16,541	58,264	1914-15
								Merwara
20,830	...	24,124	5,265	17,156	5,033	4,841	32,295	1910-11
14,185	...	17,097	1,474	15,230	2,656	3,273	22,633	1911-12
13,680	...	20,344	2,440	6,966	13,398	6,431	29,235	1912-13
11,880	...	14,860	502	4,922	6,846	7,131	19,401	1913-14
13,780	...	18,602	2,209	16,890	2,848	3,417	25,364	1914-15
								Kekri
17,862	...	23,570	415	13,975	1,926	7,254	23,570	1913-14
28,359	...	43,154	1,422	25,534	3,716	12,482	43,154	1914-15
								Total
93,394	171	119,312	20,192	102,277	12,376	39,717	174,562	1910-11
91,190	51	116,375	12,245	84,643	11,307	22,088	130,283	1911-12
90,100	92	122,923	11,807	69,022	27,369	34,302	142,500	1912-13
(a)65,014	52	81,422	(a)4,522	42,889	19,798	28,353	95,562	1913-14
84,216	99	118,226	8,387	69,654	16,301	32,440	126,782	1914-15

(a) Due to insufficient rains during sowing time

Table III

No. 41—AREA (IN ACRES) UNDER CROP, AND SPECIFICATION OF CROPS, IN EACH PROVINCE IN BRITISH INDIA

Province	Food-grains									
	Rice	Wheat	Barley	Cholum or jawar (millet)	Cumbu or bajra (millet)	Ragi or marua	Maize	Gram (pulse)	Other food-grains, including pulses	Total
1	2	3	4	5	6	7	8	9	10	11
Bengal										
1910-11	20,969,438	142,800	96,300	3,700	8,000	18,523	96,929	207,119	1,472,383	23,015,192
1911-12	20,960,900	143,000	94,900	2,500	5,700	14,900	94,700	176,700	1,416,700	22,910,000
1912-13	21,166,000	146,300	94,800	3,200	7,200	16,300	97,400	184,100	1,345,300	23,060,600
1913-14	19,735,200	144,100	93,800	2,400	6,400	15,000	92,500	197,700	1,287,400	21,574,500
1914-15	20,449,900	134,100	94,600	2,300	6,100	11,600	95,500	182,400	1,352,600	22,329,100
Madras										
1910-11	10,781,336	16,193	3,007	5,205,213	3,923,765	2,489,791	113,664	159,630	7,499,387	30,191,986
1911-12	10,289,461	18,314	3,247	5,166,309	3,383,565	2,448,420	118,011	134,900	7,024,105	28,586,332
1912-13	10,943,735	18,327	3,460	5,219,753	3,606,349	2,599,958	133,930	138,493	8,075,612	30,739,617
1913-14	10,679,439	24,023	3,079	5,789,517	3,273,355	2,489,981	123,889	166,375	6,892,706	29,442,364
1914-15	10,875,909	18,272	2,990	5,101,660	3,482,064	2,432,370	153,855	134,474	8,188,526	30,390,120
Bombay										
1910-11	1,854,044	1,420,164	26,590	6,549,083	4,924,520	663,713	157,104	595,360	3,346,580	19,537,158
1911-12	1,682,035	983,684	38,303	6,063,566	4,663,795	581,891	165,268	422,274	2,763,247	17,364,063
1912-13	1,860,110	1,261,941	28,976	7,074,559	5,496,435	636,237	163,865	499,349	2,687,776	19,709,248
1913-14	1,908,527	1,454,246	23,311	6,808,385	5,257,893	660,054	160,546	479,039	2,687,394	19,439,395
1914-15	1,901,086	1,570,322	26,032	6,663,824	5,238,701	654,366	156,420	504,920	2,810,339	19,526,010
Sind										
1910-11	1,139,819	531,138	26,881	634,566	1,009,126	573	2,466	143,849	292,727	3,781,145
1911-12	1,088,655	368,442	18,767	389,396	414,935	745	1,833	76,439	232,038	2,591,250
1912-13	1,087,525	456,882	20,169	603,404	1,140,856	613	1,501	75,499	228,738	3,615,187
1913-14	1,105,400	456,062	27,870	690,940	1,110,496	451	1,512	97,839	235,244	3,725,814
1914-15	1,108,148	665,856	31,190	638,483	1,089,611	846	1,461	110,607	296,424	3,942,626
Agra										
1910-11	3,857,464	5,402,396	3,710,526	2,148,401	2,047,460	166,305	1,383,607	4,377,315	4,683,575	27,777,049
1911-12	3,430,247	5,640,530	3,977,147	1,366,332	2,244,596	153,198	998,417	5,175,443	4,406,615	27,392,525
1912-13	4,337,169	5,435,482	3,480,581	1,850,929	2,133,831	156,681	1,378,557	4,022,703	4,336,632	27,132,565
1913-14	4,015,507	4,541,856	3,306,098	1,758,433	1,757,472	165,263	1,296,385	2,144,737	4,322,943	23,308,694
1914-15	4,003,411	5,221,433	3,467,225	2,055,577	2,266,936	166,052	1,453,110	4,069,594	4,549,598	27,252,936
Oudh										
1910-11	2,176,644	2,003,698	1,338,404	319,565	503,652	72,490	795,164	1,465,972	2,571,968	11,247,557
1911-12	1,844,495	1,995,178	1,237,537	266,438	635,878	39,158	795,775	1,697,097	2,447,529	10,959,085
1912-13	2,474,835	2,007,004	1,162,753	318,441	484,608	66,771	829,463	1,484,783	2,283,450	11,112,108
1913-14	2,158,436	1,898,814	1,121,640	304,550	430,511	47,043	842,518	892,730	2,165,330	9,861,572
1914-15	2,196,225	2,137,603	1,160,562	357,018	502,879	59,274	926,278	1,273,264	2,374,701	10,987,804
Bihar and Orissa										
1910-11	17,752,100	1,312,500	1,290,200	85,300	67,500	832,400	1,746,600	909,100	4,190,900	28,186,600
1911-12	17,365,000	1,285,200	1,340,300	94,700	67,000	1,008,900	1,661,400	992,100	4,537,300	28,351,900
1912-13	16,074,900	1,177,400	1,332,700	122,300	93,100	938,100	1,771,800	1,286,500	5,688,000	28,484,800
1913-14	16,233,500	1,342,300	1,305,200	128,800	74,900	952,200	1,714,100	1,078,600	4,375,300	27,204,900
1914-15	15,948,100	1,253,700	1,303,000	104,100	73,200	887,700	1,515,100	1,361,200	4,672,800	27,118,900
Punjab										
1910-11	712,843	8,884,697	1,003,429	1,342,870	2,412,497	22,035	1,206,645	4,494,044	1,950,924	22,029,984
1911-12	513,731	9,725,494	1,339,097	554,234	1,155,046	16,805	955,348	4,099,894	1,018,936	19,378,585
1912-13	741,901	8,766,689	1,006,715	1,212,222	2,676,833	20,262	1,097,989	3,400,919	1,481,810	20,405,340
1913-14	800,517	8,472,533	969,792	1,247,523	2,829,142	20,521	1,082,334	2,849,418	1,409,484	19,681,264
1914-15	794,277	9,915,507	1,308,474	1,275,649	2,737,932	17,452	1,046,701	5,193,292	1,674,865	23,964,149
Upper Burma										
1910-11	2,145,429	33,356	...	433,741	243,675	...	128,869	42,115	600,017	3,627,202
1911-12	1,957,713	27,482	...	484,905	318,433	...	161,145	38,905	466,005	3,454,588
1912-13	2,095,713	25,597	...	516,023	239,952	...	160,084	33,004	98,085	3,168,458
1913-14	2,089,863	24,458	...	550,771	225,342	...	160,483	40,906	112,374	3,204,197
1914-15	2,190,123	30,137	...	498,417	172,157	...	149,526	45,445	94,885	3,180,690

This table shows the areas actually sown, whether the crop comes to maturity or not, except in cases when fields, owing to the failure of the first sowings, have been devoted to other crops: in such cases the area first sown is omitted. In cases where two or more crops are grown together, an estimate is made of the area covered by each, and the areas so estimated are separately returned. The estimate is made by the village accountant, or is subsequently determined on formulæ prescribed by the provincial authorities

The variations in the areas shown in different years under the same crop in the same district do not in all cases represent an actual increase or decrease in the area under that crop. In certain cases a revised classification or the correction of a faulty estimate is responsible for the change

Column 10 (*other food-grains including pulses*).—Arhar (pigeon pea), barbati, lobia or chowli (asparagus), mung (green gram), kulthi (horse gram), urad (black gram), field gram, cheick (job's tear), lentils, cheena (common millet), kangni (Italian millet), kodo or varagu, kutki, (little millet), kuhudi, peas, pigeon or bottle grass, swank or shama, chickling vetch, buck wheat, wudalu or barti

AREA UNDER CROPS
(ALL PROVINCES)

Oilseeds						Condiments and spices	Sugar		Fibres				Province
Linseed	Sesamum (Til or jinjili)	Rape and mustard	Groundnut	Others	Total		Sugarcane	Others	Cotton	Jute	Others	Total	
12	13	14	15	16	17	18	19	20	21	22	23	24	25
													Bengal
193,794	301,921	1,370,439	...	78,472	1,944,626	156,890	237,251	31,400	33,999	2,502,642	57,840	2,594,481	1910-11
206,800	282,800	1,317,600	...	80,600	1,887,800	157,400	222,600	38,000	34,100	2,737,700	39,300	2,811,100	1911-12
199,800	251,200	1,325,400	...	45,800	1,822,200	143,900	221,800	49,300	26,200	2,927,100	35,900	2,989,200	1912-13
195,100	239,600	1,321,700	...	48,500	1,804,900	150,000	216,500	60,100	26,200	2,716,000	36,300	2,778,500	1913-14
188,700	281,500	1,315,600	...	42,500	1,828,300	169,000	233,400	56,700	68,100	2,872,600	42,400	2,983,100	1914-15
													Madras
14,131	817,742	}	}	1,582,811	2,414,684	634,194	94,879	89,273	2,323,257	...	255,176	2,578,433	1910-11
25,905	887,349			2,014,128	2,927,382	720,664	108,032	90,387	2,675,838	...	279,725	2,955,563	1911-12
22,466	812,876	} (a)	} (a)	2,107,153	2,942,495	632,436	98,888	87,992	2,388,998	...	290,708	2,679,706	1912-13
20,886	809,294			2,346,542	3,176,722	606,414	83,639	78,337	2,696,604	...	308,184	3,004,788	1913-14
16,342	861,062	}	1,866,360	644,688	3,388,452	613,332	74,463	73,064	2,087,442	...	338,622	2,426,064	1914-15
													Bombay
186,290	330,238	7,373	} (a)	974,829	1,498,730	217,259	57,153	...	4,386,333	...	150,889	4,537,222	1910-11
196,903	303,344	1,550	}	855,563	1,357,360	204,044	66,807	...	4,107,362	...	119,774	4,227,136	1911-12
165,865	280,915	4,295	190,084	341,325	982,484	183,246	53,728	483	3,910,845	...	121,720	4,032,565	1912-13
167,945	272,075	6,721	201,941	333,758	982,440	167,133	59,875	275	4,121,990	...	142,293	4,264,283	1913-14
118,290	262,379	8,107	222,046	320,522	931,344	165,472	56,467	863	4,329,194	...	161,907	4,491,101	1914-15
													Sind
1	83,262	73,711	} (a)	180,637	337,611	4,373	4,199	...	273,673	...	587	274,260	1910-11
20	53,113	52,314		134,686	240,133	4,779	3,619	...	335,656	...	656	336,312	1911-12
24	68,634	41,237	10	149,251	259,156	8,882	3,835	2,149	287,375	...	868	288,243	1912-13
6	86,548	354,708	38	4,683	445,983	6,491	3,549	2,224	332,643	...	745	333,388	1913-14
10	80,857	416,292	26	773	497,958	8,175	3,153	2,124	328,197	...	627	328,824	1914-15
													Agra
361,474	414,903	74,903	...	55,018	906,298	77,805	903,179	...	1,257,189	...	94,171	1,351,360	1910-11
612,159	349,192	101,947	...	126,544	1,189,842	105,728	1,120,040	...	841,524	...	76,716	918,240	1911-12
340,169	297,197	75,144	...	58,120	770,630	98,256	1,174,657	...	1,059,446	...	115,133	1,174,579	1912-13
176,214	353,717	90,022	5,525	14,274	639,752	64,663	1,153,772	...	1,451,258	...	154,078	1,605,336	1913-14
175,153	337,115	117,307	2,627	24,281	656,483	86,187	978,891	...	1,439,152	...	135,388	1,574,540	1914-15
													Oudh
111,283	24,042	73,992	...	82	209,399	13,851	143,932	...	75,772	...	25,448	101,220	1910-11
234,127	25,817	76,970	...	454	337,368	24,024	220,597	...	59,657	...	18,198	77,855	1911-12
153,314	19,996	72,487	...	1,804	247,601	16,132	249,407	...	59,933	...	24,064	83,997	1912-13
52,237	25,147	63,503	5,522	352	146,761	11,647	235,575	...	96,459	...	34,415	130,874	1913-14
79,238	33,607	72,424	4,526	565	190,360	12,312	215,463	...	92,980	...	35,694	128,674	1914-15
													Bihar and Orissa
510,300	208,100	765,600	...	478,600	1,962,600	71,200	254,700	200	64,300	248,200	23,500	336,000	1910-11
567,900	205,800	780,000	...	496,600	2,050,300	82,400	263,100	200	89,100	258,200	20,200	367,500	1911-12
677,200	228,400	724,600	...	543,700	2,173,900	92,700	270,700	300	87,200	298,500	20,600	406,300	1912-13
652,900	219,900	751,900	...	589,900	2,014,600	82,800	262,900	300	73,600	318,300	20,800	412,700	1913-14
660,500	209,400	692,400	2,000	284,300	1,848,600	76,400	265,500	200	70,300	331,000	30,700	432,000	1914-15
													Punjab
39,057	158,402	1,089,018	...	1,137	1,287,614	32,744	399,689	...	1,249,777	...	48,513	1,298,290	1910-11
46,099	94,636	1,456,202	...	1,788	1,598,725	32,351	298,296	...	1,462,500	...	23,442	1,485,942	1911-12
43,313	157,928	887,781	...	4,668	1,093,690	37,871	367,373	...	1,442,929	...	54,787	1,497,716	1912-13
38,291	146,826	1,002,894	...	872	1,188,883	26,341	410,857	...	1,826,450	...	55,924	1,882,374	1913-14
49,161	223,347	1,046,540	...	4,518	1,323,566	27,744	366,056	...	1,687,763	...	52,080	1,739,843	1914-15
													Upper Burma
	890,550	281	} (a)	101,136	991,967	63,066	2,139	218,568	158,417	...	96	158,513	1910-11
	1,010,649	296	}	139,428	1,150,373	53,823	2,542	25,628	171,979	...	300	172,279	1911-12
(a)	1,142,078	281	193,947	29	1,336,335	64,641	3,046	24,288	208,787	...	366	209,153	1912-13
	1,146,889	211	242,054	375	1,389,529	70,297	2,271	23,760	257,912	...	155	258,067	1913-14
	1,139,042	288	265,364	154	1,404,848	58,309	2,854	22,025	261,742	...	201	261,943	1914-15

Column 16 (*other oilseeds*).—Castor, dill or sowa, mast wood, neerali, niger seed, sunflower, unda

Column 18 (*condiments and spices*).—Ajmud or randhuni (carum roxburghianum), ajwan (bishop's weed), amada anise-seed, caraway, cardamom, cinnamon, chillies, cloves, coriander, cumin, fennel, fenugreek, garlic, ginger, karuvapilai, marjoram, mint, nutmeg, onion, pepper, sage, tamarind, tejpat, turmeric

Column 20 (*other sugar*).—Date palm, palmyra palm

Column 23 (*other fibres*).—Agave, sunn hemp, Deccan hemp, sisal hemp, kapok, korai or Indian matting sedge, rhea, sabai grass, swallow-wort

(a) Included under "others"

Table III—*continued*

No. 41—AREA (IN ACRES) UNDER CROP, AND SPECIFICATION OF CROPS, IN EACH PROVINCE IN BRITISH INDIA—*continued*

Province	Food-grains									
	Rice	Wheat	Barley	Cholum or jawar (millet)	Cumbu or bajra (millet)	Ragi or marua	Maize	Gram (pulse)	Other food-grains, including pulses*	Total
1	2	3	4	5	6	7	8	9	10	11
Lower Burma										
1910-11	7,875,128	2	...	...	5	...	17,394	1,274	30,093	7,923,896
1911-12	7,936,548	...	...	10	703	...	21,232	1,377	27,234	7,987,104
1912-13	8,196,042	...	...	10	5	...	24,685	1,387	9	8,222,138
1913-14	8,313,041	...	...	14	6	...	22,019	1,200	14	8,336,294
1914-15	8,404,320	...	...	13	5	...	21,121	2,276	5	8,427,740
Central Provinces										
1910-11	4,688,049	3,231,798	19,444	1,876,231	51,389	14,699	138,198	1,175,071	4,463,994	15,658,873
1911-12	4,780,434	3,290,692	23,457	1,667,489	41,888	23,799	142,268	993,113	4,348,695	15,311,835
1912-13	4,968,218	3,304,604	16,326	1,621,729	48,862	13,543	147,730	1,003,026	3,781,391	14,905,429
1913-14	4,958,395	2,989,570	8,275	1,653,817	40,958	13,878	149,489	1,037,148	3,782,007	14,633,537
1914-15	4,893,481	2,915,639	11,295	2,007,343	38,804	15,694	154,739	1,018,474	4,468,101	15,523,570
Berar										
1910-11	40,333	353,672	94	2,391,243	95,793	...	1,812	147,482	659,000	3,689,429
1911-12	41,487	319,861	64	2,246,636	74,879	...	2,103	117,221	616,950	3,419,201
1912-13	31,397	304,951	69	2,266,670	104,845	38	1,961	113,034	645,118	3,468,083
1913-14	27,662	278,629	90	2,265,811	104,806	65	1,768	103,252	627,197	3,409,280
1914-15	25,677	349,580	62	2,292,071	100,084	14	1,321	142,728	643,066	3,554,603
Assam										
1910-11	4,406,156	1,913	484	...	...	1,900	17,675	176	128,162	4,556,466
1911-12	4,616,197	162	507	...	1	1,931	19,450	905	87,365	4,726,518
1912-13	4,646,376	117	524	...	...	1,927	18,976	915	92,544	4,761,379
1913-14	4,755,525	...	...	...	...	1,920	19,116	...	(a) 103,782	4,880,343
1914-15	4,752,840	2	25	...	...	1,920	18,683	...	(a) 92,037	4,865,507
North-West Frontier Province										
1910-11	42,598	1,026,296	260,752	123,868	231,504	...	438,417	193,068	136,623	2,453,126
1911-12	47,181	1,198,993	296,183	53,356	75,638	...	409,842	174,119	99,299	2.354,611
1912-13	45,005	927,125	214,679	94,560	204,546	...	418,583	168,953	121,453	2,194,904
1913-14	43,762	1,030,540	290,807	102,573	192,800	...	431,245	199,285	115,124	2,406,136
1914-15	43,099	1,182,806	421,893	120,418	239,472	...	418,838	203,268	132,140	2,761,934
Ajmer-Merwara										
1910-11	425	35,977	64,109	67,266	21,332	58	66,037	32,163	42,479	329,846
1911-12	139	26,630	62,994	28,199	10,849	81	43,697	26,176	14,013	212,778
1912-13	409	27,137	58,580	61,346	31,340	26	68,484	9,257	40,077	296,656
1913-14	163	5,962	45,521	69,407	29,770	76	66,550	1,399	15,850	234 698
1914-15	235	18,627	62,909	76,911	38,973	60	71,480	21,471	27,148	317,814
Delhi										
1913-14	363	19.843	10,659	30,527	51,667	...	1,455	6,133	15,709	136,356
1914-15	77	36,306	14,526	26,751	54,636	...	2,650	100,304	32,834	268,084
Coorg										
1910-11	82,502	...	...	...	...	6,440	...	1,841	1,007	91,790
1911-12	82,527	...	...	...	...	6,379	...	1,540	998	91,444
1912-13	83,022	...	...	..	...	5,081	...	276	1,505	89,884
1913-14	82,500	...	...	...	...	4,224	..	169	1,178	88,071
1914-15	81,895	...	...	...	...	3,440	...	229	1,413	86,977
Pargana Manpur (Central India)										
1910-11	83	1,099	2	3,117	7	...	1,046	631	129	6,114
1911-12	137	1,574	...	2,262	33	...	860	678	72	5,615
1912-13	136	1,629	3	2,584	39	...	1,081	650	60	6,182
1913-14	95	2,088	2	1,929	19	...	1,030	742	73	5,978
1914-15	79	1,440	...	2,863	7	...	946	544	107	5,986
Total										
1910-11	78,524,391	24,397,699	7,840,222	21,184,164	15,540,225	4,288,927	6,311,627	13,946,210	32,069,948	204,103,413
1911-12	76,636,897	25,025,236	8,432,503	18,386,332	13,092,938	4,296,207	5,591,349	14,128,881	29,507,101	195.097,434
1912-13	78,752,493	23,861,185	7,420,335	20,967.730	16,268,801	4,455.537	6.316.089	12,422,848	30,907,560	201,372,578
1913-14	76,907,895	22,685,024	7,206,144	21,405,397	15.385,537	4,370.676	6,166,939	9.296,672	28,149,109	191,573,393
1914-15	77,668,882	25,451,330	7,904,783	21,223,398	16,041,561	4,250,788	6,187,729	14,364,490	31,411,589	204,504,550

* See explanations given in the footnotes (page 114)
(a) Includes gram

Oilseeds						Condiments and spices	Sugar		Fibres				Province
Linseed	Sesamum (Til or jinjili)	Rape and mustard	Groundnut	Others *	Total		Sugarcane	Others *	Cotton	Jute	Others *	Total	
12	13	14	15	16	17	18	19	20	21	22	23	24	25
													Lower Burma
49,495	2,940	} (a)		1,341	53,776	20,634	11,136	883	13,468	...	443	13,911	1910-11
61,489	3,341			3,133	67,963	21,500	11,360	1,404	20,190	...	342	20,532	1911-12
(a) 72,909	3,351		5,585	142	81,987	21,533	11,168	1,047	32,267	...	355	32,622	1912-13
85,831	3,407		5,056	219	94,513	21,119	12,769	825	43,889	...	403	44,292	1913-14
73,896	3,552		7,952	262	85,662	19,076	12,508	896	31,371	...	521	31,892	1914-15
													Central Provinces
1,013,958	814,918	38,803	} (a)	376,758	2,244,437	49,083	19,554	...	1,298,149	...	61,800	1,359,949	1910-11
1,721,076	808,935	51,622		398,915	2,980,548	58,268	22,951	...	1,391,955	...	65,187	1,457,142	1911-12
1,410,879	694,917	42,229	2,404	386,200	2,536,629	53,934	24,805	...	1,355,205	...	85,691	1,440,896	1912-13
888,928	785,998	25,707	1,705	366,559	2,068,897	48,434	19,405	...	1,462,484	...	99,861	1,562,345	1913-14
1,170,256	843,992	46,783	3,686	414,158	2,478,875	52,005	16,419	...	1,491,784	...	120,558	1,612,342	1914-15
													Berar
66,445	80,363	295	} (a)	79,562	226,665	26,101	1,898	...	3,189,036	...	49,797	3,238,833	1910-11
137,718	77,741	486		79,867	295,812	25,228	1,252	...	3,256,248	...	43,900	3,300,148	1911-12
98,155	83,044	441	1,422	57,970	241,032	22,936	1,093	...	3,138,394	...	54,378	3,192,772	1912-13
63,217	79,667	1,174	1,695	52,833	198,586	21,080	1,013	...	3,291,865	...	59,813	3,351,678	1913-14
51,533	81,742	1,422	2,653	66,868	204,218	21,739	1,004	...	3,180,264	...	55,462	3,235,726	1914-15
													Assam
14,753	2,991	318,068	...	157	335,969	2,512	36,169	...	42,210	77,827	377	120,414	1910-11
13,622	5,581	281,823	...	163	301,189	2,977	36,561	...	37,620	94,927	312	132,859	1911-12
12,615	10,479	298,416	...	136	321,646	2,880	35,928	...	36,052	98,351	311	134,714	1912-13
12,484	8,051	311,207	...	...	331,742	2,635	37,859	...	35,179	101,285	256	136,720	1913-14
11,767	8,150	309,810	...	136	329,863	2,633	38,166	...	32,818	105,118	261	138,197	1914-15
													N.-W. Frontier Province
41	8,760	83,116	...	180	92,097	5,463	32,961	...	33,710	...	890	34,600	1910-11
11	5,467	99,447	...	40	104,965	5,347	31,683	...	56,373	...	703	57,076	1911-12
15	9,467	79,620	...	40	89,142	5,210	29,879	...	55,104	...	738	55,842	1912-13
35	7,826	144,452	...	4,103	156,416	3,209	31,813	...	59,539	...	828	60,367	1913-14
31	6,674	113,810	...	132	120,647	3,660	31,740	...	60,764	...	884	61,648	1914-15
													Ajmer-Merwara
374	25,589	207	...	369	26,539	3,309	1,356	...	47,846	...	52	47,898	1910-11
561	1,828	...	...	1,138	3,527	1,560	689	...	27,560	...	80	27,640	1911-12
1,198	33,309	...	...	1,231	35,738	2,043	210	...	49,191	...	131	49,322	1912-13
429	10,864	...	...	482	11,775	1,272	287	...	58,162	...	9	58,171	1913-14
1,193	34,710	...	...	2,170	38,073	2,587	181	4	53,816	...	30	53,846	1914-15
													Delhi
...	111	5,440	...	...	5,551	713	9,461	...	9,409	...	1,101	10,510	1913-14
3,155	15	28	...	2,130	5,328	1,221	6,696	...	5,378	..	586	5,964	1914-15
													Coorg
...	342	...	...	48	390	2,247	...	...	8	...	...	8	1910-11
...	276	...	...	45	321	2,444	...	...	6	...	...	6	1911-12
...	250	18	...	16	284	3,637	...	...	8	...	114	122	1912-13
...	236	89	...	14	339	3,595	..	...	6	...	169	175	1913-14
...	335	11	...	8	354	3,577	19	...	3	...	155	158	1914-15
													Pargana Manpur (Central India)
131	211	...	...	486	828	...	22	...	546	...	15	561	1910-11
321	324	...	...	612	1,257	...	22	...	521	...	33	554	1911-12
54	446	...	...	331	831	...	5	4	563	...	47	610	1912-13
129	275	...	...	234	638	...	7	...	714	...	49	763	1913-14
103	305	...	...	252	660	...	9	...	719	...	66	785	1914-15
													Total
2,512,032	4,211,829	3,898,746	} (a)	3,911,623	14,534,230	1,380,731	2,200,217	340,324	14,447,690	2,828,669	769,594	18,045,953	1910-11
3,763,222	4,174,341	4,223,598		4,333,704	16,494,865	1,502,537	2,410,151	155,619	14,568,189	3,090,827	688,868	18,347,884	1911-12
3,125,067	4,164,045	3,555,300	393,452	3,697,916	14,935,780	1,390,237	2,546,522	165,563	14,138,497	3,323,951	805,911	18,268,359	1912-13
2,268,801	4,278,855	4,083,135	463,536	3,563,700	14,658,027	1,287,843	2,541,552	165,821	15,844,363	3,135,585	915,383	19,895,331	1913-14
2,525,432	4,478,128	4,144,374	2,377,240	1,808,417	15,333,591	1,323,429	2,302,989	155,876	15,221,787	3,308,718	976,142	19,506,647	1914-15

*See explanations given in the footnotes (page 115).
(a) Included under "others."

T

Table III—*continued*

No. 41—AREA (IN ACRES) UNDER CROP, AND SPECIFICATION OF CROPS, IN EACH PROVINCE IN BRITISH INDIA—*continued.*

Province	Dyes		Drugs and narcotics							
	Indigo	Others	Opium	Coffee	Tea	Tobacco	Cinchona	Indian hemp	Others	Total
26	27	28	29	30	31	32	33	34	35	36
Bengal										
1910-11	1,000	3,200	...	...	143,638	323,669	1,500	900	...	469,707
1911-12	1,000	...	...	...	146,400	306,300	1,500	900	...	455,100
1912-13	1,000	...	...	...	150,500	313,700	1,800	1,000	...	467,000
1913-14	1,200	...	...	...	155,900	319,400	2,200	900	300	478,700
1914-15	1,300	...	...	...	159,100	322,700	2,600	1,000	600	486,000
Madras										
1910-11	82,562	2,874	...	49,097	16,737	221,677	2,473	253	37,810	328,047
1911-12	90,324	4,434	...	51,127	21,107	192,205	2,486	662	45,125	312,712
1912-13	66,552	2,678	...	49,287	23,880	205,599	2,471	222	46,950	328,409
1913-14	55,246	3,157	...	43,522	26,822	207,819	2,452	337	43,363	324,315
1914-15	71,683	2,774	...	44,085	27,060	227,182	2,455	588	57,419	358,789
Bombay										
1910-11	84	717	...	75	14	91,880	...	429	1	92,399
1911-12	34	293	...	72	14	68,286	...	570	...	68,942
1912-13	25	(a)395,521	...	51	14	71,942	...	478	(a)24,468	96,953
1913-14	23	403,144	...	51	24	89,401	...	527	24,578	114,581
1914-15	59	438,032	...	52	21	88,467	...	150	27,748	116,438
Sind										
1910-11	6,371	440	...	...	...	9,999	...	102	...	10,101
1911-12	5,241	516	...	...	...	9,766	...	153	36	9,955
1912-13	3,271	568	...	...	...	7,456	...	96	1	7,553
1913-14	2,466	642	...	...	...	8,404	...	91	35	8,530
1914-15	1,342	691	...	...	...	9,945	...	101	56	10,102
Agra										
1910-11	25,821	749	147,140	...	8,108	79,627	...	...	...	234,875
1911-12	23,881	3,042	103,882	...	7,895	75,778	...	...	...	187,555
1912-13	22,930	1,186	100,044	...	7,998	68,135	...	...	...	176,177
1913-14	19,304	246	92,430	...	7,959	60,797	...	...	1,203	162,389
1914-15	11,668	461	91,912	...	8,084	85,159	...	...	2,019	187,174
Oudh										
1910-11	5,379	3	132,651	...	...	18,238	...	...	...	150,889
1911-12	5,521	...	111,217	...	...	17,657	...	...	...	128,874
1912-13	4,591	210	94,525	...	...	13,554	...	...	...	108,079
1913-14	4,931	...	75,452	...	...	14,611	...	...	1,387	91,450
1914-15	632	38	84,579	...	...	17,621	...	...	1,214	103,414
Bihar and Orissa										
1910-11	114,000	7,500	100,900	...	2,200	114,200	...	...	600	217,900
1911-12	110,100	7,100	2,600	...	2,200	116,300	...	...	600	121,700
1912-13	90,400	9,800	...	...	2,200	106,300	...	...	...	108,500
1913-14	63,100	9,700	...	...	2,200	115,800	...	...	...	118,000
1914-15	38,500	9,200	...	...	2,200	105,500	...	...	...	107,700
Punjab										
1910-11	46,494	4,335	2,399	...	9,956	64,052	...	29	775	77,211
1911-12	38,223	4,930	2,262	...	9,937	76,430	...	7	1,022	89,658
1912-13	38,089	2,027	2,545	...	9,871	47,451	...	9	1,001	60,877
1913-14	22,780	2,189	2,421	...	9,878	49,425	...	8	824	62,556
1914-15	20,193	4,042	1,891	...	9,850	63,887	...	9	1,721	77,358
Upper Burma										
1910-11	312	...	200	66	1,806	36,766	...	...	22	38,860
1911-12	99	55	200	60	1,736	29,670	...	6	4	31,676
1912-13	123	4	200	60	1,722	29,670	...	36	3,606	35,294
1913-14	123	21	200	70	1,774	34,003	...	36	1,086	37,169
1914-15	383	...	200	75	1,785	32,539	...	36	2,708	37,343

Column 28 (other dyes).—Arnatto, chayroot, divi-divi, henna, madder, morinda, safflower, saffron.

Column 31.—In certain cases, notably in Madras, the areas stated under "Tea" differ from those given in the special report on tea production published separately. The principal reason is that the special report is prepared from returns received from managers and owners of estates; and these returns, especially in Southern India, are in many cases inaccurate and defective. Minor discrepancies are also due to the fact that the figures in this table deal with the agricultural year; while those in the special report deal with the calendar year.

Column 35 (other drugs and narcotics).—Aloes, arecanut, sweet basil, betel-vine, country borage, bogoda brinjal or nela mulaka, dhatura, purple flea-bane, isfagul, kolinji or vempali, senna, soap nut, sweet flag.

(a) Increase due to a revised classification of crops.

Fodder crops	Fruits and vegetables including root crops	Miscellaneous crops		Total area cropped during the year	Area cropped more than once	Net area cropped during the year	Province
		Food	Non-food				
37	38	39	40	41	42	43	44
							Bengal
13,249	837,866	602,929	417,135	30,324,926	5,765,148	24,559,778	1910-11
98,100	944,200	472,700	438,800	30,436,800	5,505,700	24,931,100	1911-12
115,800	826,300	450,500	350,700	30,498,300	4,543,400	25,954,900	1912-13
123,200	832,600	393,000	286,100	28,699,300	4,430,300	24,269,000	1913-14
126,500	786,400	324,600	315,200	29,639,600	4,431,500	25,208,100	1914-15
							Madras
266,381	1,164,631	...	353,829	38,201,773	4,446,977	33,754,796	1910-11
273,018	1,172,953	...	138,332	37,380,133	4,311,724	33,068,409	1911-12
233,217	1,164,356	...	143,528	39,119,874	4,513,971	34,605,903	1912-13
226,505	1,195,346	...	148,904	38,345,737	4,163,079	34,182,658	1913-14
309,404	1,209,227	...	173,172	39,090,544	4,398,756	34,691,788	1914-15
							Bombay
21,158	134,290	263	2,064	26,098,497	747,598	25,350,899	1910-11
71,112	137,464	18	2,072	23,499,345	593,218	22,906,127	1911-12
100,295	(a) 580,412	1,245	2,076	26,138,281	958,018	25,180,263	1912-13
83,481	596,994	1,379	2,472	26,115,475	730,549	25,384,926	1913-14
112,633	620,711	1,930	2,241	26,463,301	752,145	25,711,156	1914-15
							Sind
8,409	42,880	204	43,643	4,513,636	400,808	4,112,828	1910-11
9,166	42,654	84	19,616	3,263,325	322,387	2,940,938	1911-12
11,232	41,758	101	45,126	4,287,061	296,491	3,990,570	1912-13
13,266	40,422	64	63,212	4,646,051	324,580	4,321,471	1913-14
16,127	41,919	80	70,423	4,923,544	423,285	4,500,259	1914-15
							Agra
975,730	249,013	173,765	39,843	33,057,509	6,139,240	26,918,269	1910-11
992,959	267,105	166,469	51,119	32,760,757	6,370,139	26,390,618	1911-12
990,095	255,176	137,791	36,522	32,312,902	5,528,674	26,784,228	1912-13
1,057,370	(a) 322,901	(a) 36,965	8,178	28,721,723	4,404,241	24,317,482	1913-14
1,107,182	346,706	22,814	7,848	32,575,043	5,697,759	26,877,284	1914-15
							Oudh
111,833	95,915	54,535	3,010	12,137,523	2,805,756	9,331,767	1910-11
117,416	94,213	61,453	3,818	12,030,224	2,830,131	9,200,093	1911-12
143,836	94,486	55,813	2,575	12,118,835	2,840,377	9,278,458	1912-13
141,145	(a) 122,282	(a) 4,842	374	10,751,453	1,884,912	8,866,541	1913-14
161,883	143,840	2,922	163	11,947,505	2,657,492	9,290,013	1914-15
							Bihar and Orissa
56,500	654,000	507,400	341,400	32,710,000	5,199,000	27,511,000	1910-11
30,700	655,200	510,300	405,100	32,955,600	5,399,300	27,556,300	1911-12
22,100	766,300	490,300	262,300	33,178,400	6,056,300	27,122,100	1912-13
22,300	793,800	541,300	338,500	31,864,900	5,917,100	25,947,800	1913-14
39,300	916,800	478,000	315,700	31,646,800	5,619,500	26,027,300	1914-15
							Punjab
2,924,251	141,868	337,239	17,682	28,597,401	3,789,290	24,808,111	1910-11
2,896,436	163,856	308,320	13,120	26,308,442	4,051,389	22,257,053	1911-12
3,650,287	(a) 257,431	(a) 82,755	16,566	27,510,022	3,351,006	24,159,016	1912-13
3,713,329	257,891	77,620	2,319	27,328,403	3,070,401	24,258,002	1913-14
3,899,103	233,213	58,688	1,927	31,715,882	5,133,638	26,582,244	1914-15
							Upper Burma
82,539	32,249	30,873	4,158	5,250,446	545,079	4,705,367	1910-11
48,546	34,350	38,764	4,443	5,017,166	397,037	4,620,129	1911-12
32,509	(a) 519,638	...	3,525	5,397,014	433,311	4,963,703	1912-13
41,550	567,662	...	5,250	5,599,896	481,984	5,117,912	1913-14
52,462	611,976	...	5,243	5,638,076	515,791	5,122,285	1914-15

Column 37 (*fodder crops*).—Carob or locust-tree, fodder cholam, lucerne, guinea grass, oats, field vetch.

Column 38 (*fruits and vegetables including root crops*).—Agasi wood apple, cashew nut, custard apple, rose apple, artichoke, arum, beans, beetroot, bilimbi, bimb, brinjal, cabbage, carrot, cassava, cauliflower, celery, chicory, citron, coconut, cress, cucumber, drumsticks or horse radish, elephantfoot, fig, garmal, cape gooseberry, country star gooseberry, goosefoot, gourd, gourd melon, grape, guava, gumberry, edible hibiscus, jack fruit, jujube, kanda, kankrol, kamranga, karola, kavali, kavathu, koorka, lettuce, mango, mangosteen, mankachu, marians, Indian medlar, mellon, oranges, papay, parvar or patol, peach, pineapple, plantain, black plum, hog plum, pomegranate, pomelo, ponnagantikura, potato, puliyavara, sweet potato, pumpkin, radish, raspberry, roselle, sankalu, sapodilla, sebestan, sorrell, water caltrop, spinach, strawberry, manila tamarind, tomato, turnip, uchhe, yams, elephant yams.

Column 39 (*miscellaneous food crops*).—Amaranths, arrowroot, kirni, mahua.

Column 40 (*miscellaneous non-food crops*).—Chrysanthemum, dani (nipa fruticans), dhaincha (sesbania aculeata), flowers, margosa or neem tree, mulberry, chaplash, thetké (grass).

(a) Variations due to a revised classification of crops.

Table III—*continued*

No. 41—AREA (IN ACRES) UNDER CROP, AND SPECIFICATION OF CROPS, IN EACH PROVINCE IN BRITISH INDIA—*concluded*

Province	Dyes		Drugs and narcotics							
	Indigo	Others *	Opium	Coffee	Tea *	Tobacco	Cinchona	Indian hemp	Others *	Total
26	27	28	29	30	31	32	33	34	35	36
Lower Burma										
1910-11	5	...	...	...	...	60,299	...	...	...	60,299
1911-12	3	...	...	3	...	59,228	...	...	...	59,231
1912-13	1	...	...	4	...	58,458	...	...	36,196	94,658
1913-14	...	...	...	4	...	61,293	...	...	38,930	100,227
1914-15	...	...	...	4	...	56,522	...	...	39,225	95,751
Central Provinces										
1910-11	9	36	...	...	...	17,646	...	208	...	17,854
1911-12	15	31	...	...	...	17,958	...	102	...	18,060
1912-13	18	72	...	...	...	13,216	...	260	...	13,476
1913-14	34	20	...	...	...	12,061	...	246	...	12,307
1914-15	14	47	...	...	...	15,935	...	192	...	16,127
Berar										
1910-11	15	4	...	...	...	12,794	...	...	...	12,794
1911-12	13	712	...	...	...	8,489	...	...	...	8,489
1912-13	3	27	...	...	...	11,453	...	...	77	11,530
1913-14	8	2	...	...	...	14,146	...	...	...	14,146
1914-15	4	...	...	...	...	13,318	...	...	...	13,318
Assam										
1910-11	...	...	...	...	350,244	7,585	...	...	3	357,832
1911-12	...	...	...	1	354,276	8,384	...	...	...	362,661
1912-13	...	16	...	1	361,671	8,992	...	...	...	370,664
1913-14	...	...	...	...	367,549	8,431	...	...	...	375,980
1914-15	...	...	...	1	376,179	9,512	...	...	...	385,692
North-West Forntier Province										
1910-11	14	...	...	...	...	9,174	...	...	5	9,179
1911-12	9	...	...	...	...	12,447	...	...	...	12,447
1912-13	16	...	...	...	...	8,737	...	...	461	9,198
1913-14	6	...	...	...	...	5,421	...	...	24	5,445
1914-15	11	39	...	...	...	7,314	...	...	11	7,325
Ajmer-Merwara										
1910-11	53	...	...	...	...	36	...	...	...	36
1911-12	13	...	...	...	...	7	...	13	...	20
1912-13	27	...	...	...	...	40	...	...	...	40
1913-14	...	...	...	...	...	2	...	...	...	2
1914-15	3	...	...	...	...	25	...	...	...	25
Delhi										
1913-14	...	4	...	...	...	662	...	...	...	662
1914-15	...	...	...	...	...	712	...	...	...	712
Coorg										
1910-11	...	...	...	43,636	...	40	176	24	...	43,876
1911-12	...	...	...	43,313	...	38	...	22	...	43,373
1912-13	...	...	...	42,510	...	23	...	18	237	42,788
1913-14	...	...	...	42,076	...	34	...	...	237	42,347
1914-15	...	...	...	42,495	100	11	...	...	237	42,843
Pargana Manpur (Central India)										
1910-11	...	...	45	...	...	...	...	...	...	45
1911-12	...	...	3	...	...	...	...	...	...	3
1912-13	...	...	...	...	...	...	...	...	...	...
1913-14	...	...	...	...	...	...	...	...	...	...
1914-15	...	...	...	...	...	...	...	...	...	...
Total										
1910-11	282,119	19,858	383,335	92,874	532,703	1,067,682	4,149	1,945	39,216	2,121,904
1911-12	274,476	21,113	220,164	94,576	543,565	998,943	3,986	2,435	46,787	1,910,456
1912-13	227,046	(a)412,109	197,314	91,913	557,856	964,726	4,271	2,119	112,997(a)	1,931,196
1913-14	169,221	419,125	170,503	85,723	572,106	1,001,710	4,652	2,145	111,967	1,948,806
1914-15	145,792	455,324	178,582	86,712	584,379	1,056,349	5,055	2,076	132,958	2,046,111

*See explanations given in the footnotes (page 118).
(a) Increase due to a revised classification of crops.

Fodder crops *	Fruits and vegetables including root crops	Miscellaneous crops: Food *	Miscellaneous crops: Non-food *	Total area cropped during the year	Area cropped more than once	Net area cropped during the year	Province
37	38	39	40	41	42	43	44
							Lower Burma
1,863	389,878	30,917	105,673	8,612,871	8,713	8,604,158	1910-11
2,810	402,928	35,771	115,212	8,725,818	6,031	8,719,787	1911-12
1,706	446,207	...	126,466	9,039,533	5,273	9,034,260	1912-13
1,961	450,873	...	134,760	9,197,633	44,126	9,153,507	1913-14
1,937	461,669	...	143,029	9,280,160	39,441	9,240,719	1914-15
							Central Provinces
352,769	87,101	3,743	402	19,793,810	2,047,930	17,745,880	1910-11
354,742	86,349	4,015	620	20,294,576	2,325,690	17,968,886	1911-12
369,174	87,358	2,361	631	19,434,783	1,750,961	17,683,822	1912-13
361,475	93,090	1,934	390	18,801,868	1,311,317	17,490,551	1913-14
419,822	98,043	2,050	563	20,219,877	2,128,509	18,091,368	1914-15
							Berar
218	16,228	5,125	281	7,217,591	35,109	7,182,482	1910-11
156	13,047	5,508	211	7,069,777	12,363	7,057,414	1911-12
712	11,413	2,230	248	6,952,079	13,149	6,938,930	1912-13
688	12,775	2,010	189	7,011,455	21,699	6,989,756	1913-14
545	14,709	1,373	216	7,047,455	26,648	7,020,807	1914-15
							Assam
175	378,152	22,104	77,080	6,027,783	467,239	5,560,544	1910-11
5,971	371,779	37,147	62,098	6,167,760	456,062	5,711,698	1911-12
4,641	400,443	42,638	72,876	6,275,825	450,492	5,825,333	1912-13
117	407,443	...	(a) 114,767	6,415,606	512,311	5,903,295	1913-14
117	407,525	...	(a) 118,308	6,414,008	525,138	5,888,870	1914-15
							North-West Frontier Province
66,386	4,713	80,171	3,964	2,782,674	370,979	2,411,695	1910-11
74,743	5,033	39,181	3,793	2,688,888	404,348	2,284,540	1911-12
92,588	9,392	59,177	3,883	2,549,231	409,124	2,140,107	1912-13
101,118	18,176	49,007	5,971	2,837,664	447,793	2,389,871	1913-14
82,615	26,861	44,524	781	3,141,785	518,883	2,622,902	1914-15
							Ajmer-Merwara
281	458	4,021	1,911	415,708	56,955	358,753	1910-11
2,049	526	3,955	739	253,496	33,321	220,175	1911-12
2,274	556	7,494	938	395,298	38,835	356,463	1912-13
1,816	591	7,320	1,395	317,327	33,718	283,609	1913-14
1,728	502	9,096	1,791	425,650	51,415	374,235	1914-15
							Delhi
20,766	3,954	206	92	188,275	18,245	170,030	1913-14
31,153	4,750	241	262	324,411	108,416	215,995	1914-15
							Coorg
...	4,320	...	...	142,631	1,503	141,128	1910-11
...	4,547	...	...	142,135	907	141,228	1911-12
...	4,628	...	...	141,343	1,090	140,253	1912-13
...	4,510	...	...	139,037	832	138,205	1913-14
...	5,761	...	...	139,689	998	138,691	1914-15
							Pargana Manpur (Central India)
...	2	...	74	7,646	500	7,146	1910-11
...	7	...	51	7,509	321	7,188	1911-12
...	3	...	15	7,650	357	7,293	1912-13
...	9	...	30	7,425	268	7,157	1913-14
...	8	...	20	7,468	352	7,116	1914-15
							Total
4,881,742	4,233,564	1,853,289	1,412,149	255,892,425	32,827,824	223,064,601	1910-11
4,977,924	4,396,211	1,683,685	1,259,144	249,001,751	33,020,068	215,981,683	1911-12
5,770,466	5,465,857	1,332,405	1,067,975	255,356,431	31,190,829	224,165,602	1912-13
5,910,087	5,721,319	1,115,647	1,112,903	246,989,228	27,797,455	219,191,773	1913-14
6,362,511	5,930,620	946,318	1,156,887	260,640,798	33,029,666	227,611,132	1914-15

* See explanations given in the foot notes (page 119).

Note.—The total in column 41 differs in some cases from the sum of the preceding columns : (see foot notes on pages 177 and 245).

(a) Includes area under miscellaneous food crops.

Table III—*continued*

No. 42—AREA (IN ACRES) UNDER CROP, AND SPECIFICATION OF CROPS, IN EACH DISTRICT IN BENGAL

District	Food-grains									
	Rice	Wheat	Barley	Cholum or jawar (millet)	Cumbu or bajra (millet)	Ragi or marua	Maize	Gram (pulse)	Other food-grains, including pulses	Total
1	2	3	4	5	6	7	8	9	10	11
Bardwan										
1910-11	922,200	2,100	6,500	...	...	...	3,000	8,500	48,100	990,400
1911-12	869,400	2,000	6,300	..	...	...	3,000	8,300	46,400	935,400
1912-13	831,800	2,000	6,400	...	...	...	3,000	8,300	45,900	897,400
1913-14	867,100	2,000	5,900	...	...	...	3,000	8,400	47,200	933,600
1914-15	881,200	2,006	4,900	...	...	...	3,000	4,700	38,400	934,200
Bankura										
1910-11	494,500	3,700	3,000	...	700	800	2,900	6,300	14,500	526,400
1911-12	488,300	3,700	2,000	...	600	700	2,800	6,300	12,500	516,900
1912-13	489,800	3,800	2,000	...	600	600	3,200	6,200	13,000	519,200
1913-14	493,400	3,700	1,000	...	300	300	1,600	5,500	13,800	519,600
1914-15	495,000	3,600	1,000	...	700	600	2,800	5,500	14,100	523,300
Birbhum										
1910-11	748,700	4,000	300	...	...	...	1,900	6,000	4,400	765,300
1911-12	728,700	4,000	300	...	...	...	1,900	7,000	4,900	746,800
1912-13	601,200	5,000	300	...	...	...	1,200	7,000	4,600	619,300
1913-14	730,200	5,000	400	...	...	...	1,900	8,500	5,500	751,500
1914-15	748,700	4,100	200	...	...	...	1,900	5,000	4,300	764,200
Midnapur										
1910-11	1,467,900	1,200	900	...	5,000	7,100	8,900	4,500	155,300	1,650,800
1911-12	1,350,300	1,500	900	...	3,000	6,000	8,000	4,500	150,000	1,524,200
1912-13	1,692,100	1,400	1,000	...	4,300	7,300	11,400	4,000	74,200	1,795,700
1913-14	1,183,600	1,000	1,000	...	3,700	6,400	10,800	4,000	73,200	1,283,700
1914-15	1,642,900	1,200	1,000	...	3,700	6,400	10,800	4,000	73,200	1,743,200
Hooghly										
1910-11	291,800	1,900	1,500	...	...	...	200	2,100	4,300	301,800
1911-12	265,000	1,600	1,600	...	...	...	200	2,400	4,000	274,800
1912-13	291,000	1,700	1,600	...	...	...	200	2,400	4,300	301,200
1913-14	276,900	1,400	1,600	...	...	...	100	2,500	4,300	286,800
1914-15	283,700	1,700	1,300	...	...	...	200	2,200	3,700	292,800
Howrah										
1910-11	138,300	...	...	...	...	...	200	...	10,800	149,300
1911-12	116,300	...	...	...	...	...	100	...	10,200	126,600
1912-13	125,100	...	...	...	...	...	100	...	8,800	134,000
1913-14	119,300	...	...	...	...	...	100	100	8,700	128,200
1914-15	120,400	...	...	...	...	...	100	100	8,400	129,000
24-Parganas										
1910-11	922,300	...	...	...	...	...	...	500	30,200	953,000
1911-12	868,500	...	...	...	...	...	...	500	29,900	898,900
1912-13	883,300	...	...	...	...	...	...	500	29,600	913,400
1913-14	828,300	...	...	...	...	...	...	500	29,000	857,800
1914-15	845,800	...	...	...	...	...	200	500	29,200	875,700
Khulna										
1910-11	789,900	...	...	...	...	...	...	100	7,500	797,500
1911-12	793,100	...	...	...	...	...	...	100	7,300	800,500
1912-13	801,100	...	...	...	...	...	...	100	8,900	810,100
1913-14	761,600	...	...	...	...	...	...	100	8,800	770,500
1914-15	779,300	...	...	...	...	...	...	100	8,000	787,400
Nadia										
1910-11	649,800	17,700	2,800	...	...	100	...	67,600	46,700	784,700
1911-12	626,000	16,100	2,700	...	...	100	...	54,200	46,900	746,000
1912-13	642,000	17,700	2,800	...	...	200	...	54,500	47,100	764,300
1913-14	573,600	16,600	2,800	...	...	100	...	57,700	53,900	704,700
1914-15	601,400	18,200	2,600	...	...	100	...	50,500	48,200	721,000
Jessore										
1910-11	983,900	1,200	2,300	...	...	...	...	18,600	88,800	1,094,800
1911-12	897,400	1,200	1,700	...	...	...	...	9,100	75,900	985,300
1912-13	811,400	1,000	1,800	...	...	...	...	17,100	80,900	912,200
1913-14	701,200	1,100	1,900	...	...	...	...	16,600	89,400	810,200
1914-15	739,900	1,100	1,800	...	...	...	...	15,900	84,300	843,000
Murshidabad										
1910-11	532,800	33,700	12,600	...	800	500	1,100	31,800	69,600	682,900
1911-12	504,500	36,500	13,900	100	600	600	1,100	35,400	70,700	663,400
1912-13	526,000	37,300	14,600	100	1,000	600	1,000	33,700	67,700	682,000
1913-14	473,300	37,500	14,800	100	1,000	600	1,000	34,700	71,600	634,600
1914-15	500,600	31,600	13,200	100	300	600	1,000	34,200	80,800	662,400

Note.—Statistics are not prepared by village or circle officers. The figures entered in this table are estimates. Statistics for jute only are collected through the agency of *panchayats* (village unions).

Oilseeds						Condiments and spices	Sugar		Fibres				District
Linseed	Sesamum (Til or jinjili)	Rape and mustard	Groundnut	Others	Total		Sugarcane	Others	Cotton	Jute	Others	Total	
12	13	14	15	16	17	18	19	20	21	22	23	24	25
													Bardwan
17,200	3,600	19,700	...	1,200	41,700	600	24,100	...	...	16,900	...	16,900	1910-11
17,500	2,600	20,200	...	1,400	41,700	600	24,100	...	...	13,500	...	13,500	1911-12
17,800	2,800	19,300	...	1,400	41,300	600	24,400	...	...	15,000	...	15,000	1912-13
17,200	3,300	20,100	...	1,300	41,900	300	22,700	...	...	12,300	100	12,400	1913-14
13,100	4,000	15,100	...	1,000	33,200	300	23,200	900	...	12,000	4,700	16,700	1914-15
													Bankur
1,000	5,400	6,500	...	5,500	18,400	...	11,000	...	1,700	...	...	1,700	1910-11
1,000	5,000	7,000	...	6,000	19,000	...	10,500	...	1,700	...	...	1,700	1911-12
1,000	4,900	7,000	...	8,000	20,900	...	11,000	700	1,700	...	700	2,400	1912-13
1,000	4,900	7,000	...	8,000	20,900	200	10,500	700	1,700	...	700	2,400	1913-14
1,000	4,900	7,000	...	8,000	20,900	200	10,500	700	2,900	...	700	3,600	1914-15
													Birbhum
800	900	2,000	...	200	3,900	600	8,500	...	...	...	...	...	1910-11
800	900	2,000	...	200	3,900	...	8,500	...	...	...	...	...	1911-12
800	900	2,000	...	200	3,900	...	9,000	...	...	...	...	...	1912-13
1,000	900	2,500	...	400	4,800	100	7,000	...	...	...	...	...	1913-14
800	800	2,000	...	100	3,700	...	9,000	...	...	...	...	...	1914-15
													Midnapur
15,000	20,000	28,000	...	15,000	78,000	5,200	16,000	1,000	2,200	10,800	21,200	34,200	1910-11
13,700	20,000	23,000	...	15,000	71,700	4,900	3,000	1,300	2,300	7,000	2,200	11,500	1911-12
14,400	18,100	20,000	...	14,600	67,100	3,000	3,000	600	2,000	11,000	2,000	15,000	1912-13
13,500	16,700	15,900	...	14,700	60,800	3,000	3,000	600	2,000	13,000	1,300	16,300	1913-14
13,500	16,300	16,100	...	14,400	60,300	3,000	3,000	600	2,200	15,000	1,300	18,500	1914-15
													Hooghly
700	900	6,500	...	2,700	10,800	2,000	6,900	...	...	52,000	...	52,000	1910-11
700	900	6,500	...	2,700	10,800	2,200	7,200	...	...	48,100	...	48,100	1911-12
700	1,600	6,200	...	2,400	10,900	600	6,900	16,900	...	60,000	100	60,100	1912-13
500	1,400	5,400	...	2,200	9,500	...	6,300	17,400	...	40,600	300	40,900	1913-14
700	1,100	4,400	..	1,400	7,600	...	5,900	17,400	...	43,900	100	44,000	1914-15
													Howrah
1,400	300	1,100	...	100	2,900	...	7,000	200	...	33,800	...	33,800	1910-11
1,100	300	1,000	...	100	2,500	...	7,000	..	...	24,000	...	24,000	1911-12
1,100	400	1,100	...	100	2,700	...	6,700	100	...	25,000	...	25,000	1912-13
1,000	300	1,100	..	100	2,500	2,000	4,800	100	...	20,100	...	20,100	1913-14
900	200	1,100	...	100	2,300	2,000	4,000	100	...	20,800	...	20,800	1914-15
													24-Parganas
400	400	700	...	...	1,500	2,100	3,900	7,300	...	80,000	200	80,200	1910-11
700	400	800	...	...	1,900	2,100	3,800	7,300	...	85,000	200	85,200	1911-12
700	400	900	...	...	2,000	2,100	3,700	1,800	...	89,200	200	89,400	1912-13
700	400	900	...	..	2,000	2,100	2,800	2,100	...	82,400	200	82,600	1913-14
600	400	800	...	200	2,000	2,100	3,300	3,300	...	87,800	...	87,800	1914-15
													Khulna
2,500	7,200	47,800	...	5,000	62,500	3,200	1,400	16,400	..	16,400	...	16,400	1910-11
2,500	7,100	48,000	...	5,000	62,600	3,200	1,300	16,400	...	16,800	...	16,800	1911-12
500	6,100	8,900	...	100	15,600	14,000	1,300	5,700	...	38,100	...	38,100	1912-13
500	5,900	11,700	...	100	18,200	13,900	1,300	5,800	...	34,000	...	34,000	1913-14
200	5,000	18,600		500	24,300	13,400	1,300	6,300	...	32,000	..	32,000	1914-15
													Nadia
40,300	3,000	18,700	...	7,700	69,700	...	7,500	..	...	35,000	...	35,000	1910-11
55,700	3,000	16,900	...	6,300	81,900	...	6,600	...	...	47,400	...	47,400	1911-12
42,100	2,600	16,800	...	5,500	67,000	500	6,800	200	...	91,000	...	91,000	1912-13
42,200	900	17,800	...	5,200	66,100	1,100	6,100	800	...	92,200	...	92,200	1913-14
40,200	1,600	17,200	...	4,900	63,900	1,000	5,700	900	...	93,500	...	93,500	1914-15
													Jessore
18,300	2,700	24,600	...	2,300	47,900	2,200	2,600	5,300	...	48,000	...	48,000	1910-11
13,900	4,000	28,800	...	2,400	49,100	2,600	3,400	5,000	...	93,000	...	93,000	1911-12
16,200	2,300	27,500	...	2,400	48,400	...	3,900	17,100	...	165,000	...	165,000	1912-13
17,100	2,300	32,700	...	4,100	56,200	...	3,900	17,200	...	117,600	...	117,600	1913-14
15,200	2,700	30,700	...	1,800	50,400	...	3,700	17,200	...	125,300	...	125,300	1914-15
													Murshidabad
13,100	2,700	12,400	...	4,100	32,300	2,000	3,100	200	...	27,700	...	27,700	1910-11
14,700	2,800	14,400	...	3,900	35,800	1,900	3,300	200	...	27,700	...	27,700	1911-12
16,000	2,800	16,400	...	4,000	39,200	1,800	3,300	...	...	40,000	...	40,000	1912-13
16,100	3,700	15,700	...	4,200	39,700	1,600	3,300	...	...	39,700	400	40,100	1913-14
15,800	3,000	14,500	...	3,900	37,200	1,500	3,300	...	...	37,000	400	37,400	1914-15

See explanation given in the foot note (page 122).

Table III—*continued*

No. 42—AREA (IN ACRES) UNDER CROP, AND SPECIFICATION OF CROPS, IN EACH DISTRICT IN BENGAL—*continued*

District	Food-grains									
	Rice	Wheat	Barley	Cholum or jawar (millet)	Cumbu or bajra (millet)	Ragi or marua	Maize	Gram (pulse)	Other food-grains, including pulses	Total
1	2	3	4	5	6	7	8	9	10	11
Malda										
1910-11	597,000	40,000	28,000	1,200	1,500	...	24,800	12,000	51,800	756,300
1911-12	613,800	40,000	27,000	1,200	1,500	...	24,800	11,000	41,400	760,700
1912-13	610,900	40,000	26,000	1,300	1,300	...	24,800	11,000	46,400	761,700
1913-14	592,000	40,000	26,000	1,300	1,300	...	20,000	11,000	46,400	738,000
1914-15	581,000	38,000	22,000	1,300	1,300	...	20,000	9,000	31,500	704,100
Dinajpur										
1910-11	1,007,500	1,800	...	2,300	...	2,500	700	15,000	2,000	1,031,800
1911-12	1,160,900	1,600	600	1,000	...	...	...	4,000	6,200	1,174,300
1912-13	1,184,600	1,300	700	1,600	...	...	...	1,100	7,000	1,196,300
1913-14	1,149,600	1,400	800	700	100	...	1,100	1,100	6,800	1,161,600
1914-15	1,040,900	1,400	300	600	100	...	1,100	1,500	6,700	1,052,600
Rajshahi										
1910-11	851,300	8,500	9,300	...	...	...	1,200	9,800	103,000	983,100
1911-12	847,500	7,900	9,400	100	...	...	1,100	9,900	105,800	981,700
1912-13	871,200	7,600	9,300	...	...	...	1,200	13,400	116,800	1,019,500
1913-14	794,700	7,600	9,100	...	...	...	800	13,200	113,300	938,700
1914-15	815,100	7,800	9,000	100	...	...	600	16,200	114,100	962,900
Rangpur										
1910-11	1,203,550	3,730	535	200	...	...	100	200	137,275	1,345,590
1911-12	1,202,300	3,500	400	100	...	...	200	300	109,800	1,316,600
1912-13	1,198,200	3,500	400	200	...	...	100	900	91,200	1,294,500
1913-14	1,014,600	2,900	600	300	...	...	100	1,000	57,300	1,076,800
1914-15	839,400	3,400	600	200	...	...	100	1,000	61,600	906,300
Bogra										
1910-11	481,400	...	...	...	...	...	...	3,100	25,000	509,500
1911-12	464,300	...	...	...	...	...	...	3,000	27,500	494,800
1912-13	443,700	...	...	...	...	...	...	3,000	27,500	474,200
1913-14	403,200	...	...	...	...	...	...	3,000	27,500	433,700
1914-15	398,200	...	...	...	...	...	...	3,000	27,500	428,700
Pabna										
1910-11	614,005	16,000	16,000	...	...	...	...	16,000	119,846	781,851
1911-12	632,800	16,000	16,000	...	...	...	...	16,000	119,400	800,200
1912-13	592,800	16,000	16,000	...	...	...	...	16,000	146,000	786,800
1913-14	587,500	16,000	16,000	...	...	...	...	20,000	142,000	781,500
1914-15	597,500	12,000	16,000	...	...	...	...	20,000	142,000	787,500
Jalpaiguri										
1910-11	716,482	670	765	...	...	123	3,429	...	13,533	735,002
1911-12	752,000	800	700	...	...	100	3,200	...	12,800	769,600
1912-13	755,600	1,100	700	...	...	200	2,900	...	14,000	774,500
1913-14	664,000	1,000	700	...	...	200	2,900	...	13,900	682,700
1914-15	574,600	900	800	...	...	200	3,000	...	13,500	593,000
Darjeeling										
1910-11	41,100	4,500	1,200	...	...	7,400	47,500	...	4,300	106,000
1911-12	41,400	4,500	1,200	...	...	7,400	47,500	...	6,300	108,300
1912-13	41,500	4,500	1,200	...	...	7,400	47,500	...	6,500	108,600
1913-14	41,100	4,500	1,200	...	...	7,400	48,000	...	6,500	108,700
1914-15	41,100	4,400	1,200	...	...	3,700	48,600	...	6,500	105,500
Dacca										
1910-11	1,009,200	...	7,900	...	...	...	...	1,000	101,000	1,119,100
1911-12	1,003,500	...	7,900	...	...	...	...	1,000	101,000	1,113,400
1912-13	1,026,800	...	7,900	...	...	...	...	1,000	86,900	1,122,600
1913-14	893,700	...	7,900	...	...	...	...	1,000	70,200	972,800
1914-15	907,300	...	8,100	...	...	...	...	1,000	95,600	1,012,000

See explanation given in the foot note (page 122).

Oilseeds						Condiments and spices	Sugar		Fibres				District
Linseed	Sesamum (Til or jinjili)	Rape and mustard	Groundnut	Others	Total		Sugar-cane	Others	Cotton	Jute	Others	Total	
12	13	14	15	16	17	18	19	20	21	22	23	24	25
													Malda
5,000	2,000	40,000	...	2,000	49,000	10,000	200	...	...	27,000	...	27,000	1910-11
4,500	2,000	30,000	...	2,000	38,500	10,000	200	100	...	30,000	...	30,000	1911-12
5,000	2,100	28,000	...	2,000	37,100	10,000	200	...	...	38,000	...	38,000	1912-13
5,500	1,700	28,000	...	2,000	37,200	10,000	300	...	...	38,000	...	38,000	1913-14
5,000	1,600	22,000	...	1,500	30,100	10,000	300	...	...	40,000	...	40,000	1914-15
													Dinajpur
...	600	66,000	...	...	66,600	500	30,000	...	...	112,000	...	112,000	1910-11
100	900	59,100	...	...	60,100	400	30,000	100	...	116,800	...	116,800	1911-12
...	800	69,300	...	...	70,100	400	29,200	...	...	116,800	...	116,800	1912-13
...	400	65,000	...	...	65,400	500	29,800	...	...	90,000	...	90,000	1913-14
...	500	72,100	...	...	72,600	400	30,300	...	...	92,000	...	92,000	1914-15
													Rajshahi
10,400	26,200	74,000	...	400	111,000	9,000	15,100	...	...	76,500	1,000	77,500	1910-11
10,400	27,000	70,900	...	500	108,800	9,000	13,600	700	...	78,700	1,200	79,900	1911-12
10,600	27,100	71,700	...	600	110,000	4,400	13,200	600	...	80,900	400	81,300	1912-13
10,600	7,000	65,900	...	800	84,300	4,000	13,200	600	...	126,000	800	127,400	1913-14
10,500	7,900	55,400	...	1,300	75,100	4,000	13,100	600	...	121,500	1,000	122,500	1914-15
													Rangpur
...	1,600	168,450	...	200	170,250	3,300	13,600	...	...	280,350	...	280,350	1910-11
...	1,800	151,400	...	200	153,400	6,000	13,300	100	...	299,600	...	299,600	1911-12
...	1,800	160,000	...	...	161,800	6,000	13,100	...	...	290,000	...	290,000	1912-13
...	1,400	158,000	...	200	159,600	6,000	14,000	...	...	275,000	...	275,000	1913-14
...	1,500	158,200	...	200	159,900	7,000	11,400	...	...	296,000	...	296,000	1914-15
													Bogra
6,700	8,000	60,000	...	...	74,700	1,000	20,000	...	...	120,000	...	120,000	1910-11
6,700	7,000	60,000	...	...	73,700	1,000	20,000	100	...	130,000	...	130,000	1911-12
7,000	7,000	65,000	...	...	79,000	1,000	20,000	...	...	130,000	...	130,000	1912-13
7,200	6,000	68,000	...	...	81,200	1,000	20,000	...	...	90,000	...	90,000	1913-14
7,200	4,600	68,000	...	...	79,800	1,000	20,000	...	...	85,000	...	85,000	1914-15
													Pabna
7,000	37,500	110,009	...	...	154,509	5,500	10,000	1,000	...	180,037	29,000	209,037	1910-11
7,000	37,500	110,000	...	...	154,500	5,500	10,000	200	...	201,500	29,000	230,500	1911-12
8,500	37,500	114,500	...	...	160,500	5,500	10,000	300	...	220,000	29,000	249,000	1912-13
8,500	37,500	114,500	...	...	160,500	5,500	10,000	7,400	...	160,000	29,000	189,000	1913-14
8,500	37,500	114,500	...	...	160,500	5,500	10,000	900	...	156,000	29,000	185,000	1914-15
													Jalpaiguri
...	102	49,707	...	3	49,812	16	4,401	...	99	80,855	...	80,954	1910-11
...	200	47,000	...	200	47,400	...	4,400	...	100	94,900	100	95,100	1911-12
...	...	51,700	...	200	51,900	4,100	4,800	...	...	94,800	100	94,800	1912-13
...	...	50,900	...	1,000	51,900	3,700	4,300	...	...	57,900	400	58,300	1913-14
...	...	52,600	...	200	52,800	4,100	4,300	...	...	61,500	400	61,900	1914-15
													Darjeeling
...	...	3,600	...	200	3,800	500	100	...	...	5,000	...	5,000	1910-11
...	...	3,600	...	200	3,800	1,300	100	...	...	4,500	...	4,500	1911-12
...	...	3,600	...	200	3,800	500	100	...	...	5,000	...	5,000	1912-13
...	...	3,500	...	200	3,700	500	100	...	...	2,300	...	2,300	1913-14
...	...	3,400	...	200	3,600	500	100	...	...	3,500	...	3,500	1914-15
													Dacca
4,800	12,700	77,800	...	30,000	125,300	17,300	16,400	...	...	170,600	...	170,600	1910-11
4,000	12,700	74,000	...	30,000	120,700	17,300	16,100	800	...	186,600	...	186,600	1911-12
4,500	18,300	74,800	...	...	97,600	2,300	15,900	800	...	188,000	...	188,000	1912-13
4,200	25,500	69,400	...	...	99,100	2,300	17,600	2,900	...	270,000	...	270,000	1913-14
4,600	23,900	93,200	...	...	121,700	3,300	19,500	2,900	...	293,100	200	293,300	1914-15

See explanation given in the foot note (page 122)

Table III—*continued*

No. 42—AREA (IN ACRES) UNDER CROP, AND SPECIFICATION OF CROPS, IN EACH DISTRICT IN BENGAL—*continued*

District	Food-grains									
	Rice	Wheat	Barley	Cholum or jawar (millet)	Cumbu or bajra (millet)	Ragi or marua	Maize	Gram (pulse)	Other food-grains, including pulses	Total
1	2	3	4	5	6	7	8	9	10	11
Faridpur										
1910-11	719,700	2,100	2,700	...	...	...	...	2,000	51,100	777,600
1911-12	710,200	2,100	2,300	...	...	...	...	1,500	44,300	760,400
1912-13	625,500	2,400	2,100	...	...	...	...	1,800	44,700	676,500
1913-14	623,800	2,400	2,100	...	...	...	...	1,900	41,400	671,600
1914-15	912,900	2,700	10,600	...	...	...	...	3,300	101,600	1,031,100
Backerganj										
1910-11	1,450,701	...	...	...	...	...	...	19	65,329	1,516,049
1911-12	1,566,000	...	...	...	...	...	...	100	65,300	1,631,400
1912-13	1,566,300	...	...	...	...	...	...	...	65,300	1,631,600
1913-14	1,580,300	...	...	...	...	...	...	...	62,800	1,643,100
1914-15	1,536,500	...	...	...	...	...	...	...	61,000	1,597,500
Maimensingh										
1910-11	1,618,400	...	...	...	...	...	...	900	210,500	1,829,800
1911-12	1,594,000	...	...	...	...	...	...	900	210,500	1,805,400
1912-13	1,624,000	...	...	...	...	...	...	900	197,100	1,822,000
1913-14	1,553,800	...	...	...	...	...	...	3,800	195,000	1,752,600
1914-15	1,560,600	...	...	...	...	...	...	1,800	197,000	1,759,400
Tippera										
1910-11	1,034,600	...	...	...	...	...	...	1,100	24,100	1,059,800
1911-12	1,068,300	...	...	...	...	...	...	1,200	24,200	1,093,700
1912-13	1,105,000	...	...	...	...	...	...	1,200	24,000	1,130,200
1913-14	1,082,100	...	...	...	...	...	...	1,100	12,600	1,095,800
1914-15	1,138,200	...	...	...	...	...	...	900	12,200	1,151,300
Noakhali										
1910-11	991,400	...	...	...	...	...	...	...	76,700	1,068,100
1911-12	1,052,900	...	...	...	...	...	...	...	76,700	1,129,600
1912-13	1,086,300	...	...	...	...	...	...	...	76,700	1,163,000
1913-14	1,026,800	...	...	...	...	...	...	...	76,800	1,105,600
1914-15	1,027,300	...	...	...	...	...	...	2,000	76,800	1,106,100
Chittagong										
1910-11	601,500	...	...	...	...	...	...	...	2,700	604,200
1911-12	653,700	...	...	...	...	...	...	...	3,800	657,500
1912-13	652,400	...	...	...	...	...	...	...	2,700	655,100
1913-14	636,500	...	...	...	...	...	...	...	2,700	639,200
1914-15	638,400	...	...	...	...	...	100	...	3,800	642,300
Chittagong Hill Tracts										
1910-11	89,500	...	...	...	...	...	1,000	...	4,000	94,500
1911-12	89,800	...	...	...	...	...	800	...	3,000	93,600
1912-13	86,400	...	...	...	...	...	800	...	7,500	94,700
1913-14	83,000	...	...	...	...	...	1,100	...	6,800	90,900
1914-15	(a)202,000	...	...	...	...	...	2,000	...	8,600	212,600
Total										
1910-11	20,969,438	142,800	96,300	3,700	8,000	18,523	96,929	207,119	1,472,383	23,015,192
1911-12	20,960,900	143,000	94,900	2,500	5,700	14,900	94,700	176,700	1,416,700	22,910,000
1912-13	21,166,000	146,300	94,800	3,200	7,200	16,300	97,400	184,100	1,345,300	23,060,600
1913-14	19,735,200	144,100	93,800	2,400	6,400	15,000	92,500	197,700	1,287,400	21,574,500
1914-15	20,449,900	134,100	94,600	2,300	6,100	11,600	95,500	182,400	1,352,600	22,329,100

See explanation given in the foot-note (page 122)
(a) Increase due to revision of estimate

Oilseeds						Condiments and spices	Sugar		Fibres				District
Linseed	Sesamum (Til or jinjili)	Rape and mustard	Groundnut	Others	Total		Sugarcane	Others	Cotton	Jute	Others	Total	
12	13	14	15	16	17	18	19	20	21	22	23	24	25
													Faridpur
4,300	32,400	40,700	...	...	77,400	...	5,900	...	...	116,000	...	116,000	1910-11
3,500	12,400	43,400	...	2,400	61,700	3,100	6,400	2,700	...	139,500	200	139,700	1911-12
3,500	3,600	41,600	...	2,200	50,900	10,700	5,300	2,500	...	150,000	500	150,500	1912-13
3,700	5,800	45,200	...	2,200	56,900	10,100	5,300	2,500	...	219,200	200	219,400	1913-14
5,900	10,000	21,900	...	1,000	38,800	29,700	7,500	2,500	...	241,100	800	241,900	1914-15
													Backerganj
4,474	19,391	1,053	...	244	25,162	20,674	11,850	...	...	26,000	1,440	27,440	1910-11
4,500	19,400	1,100	...	200	25,200	20,700	11,800	2,100	...	29,000	1,400	30,400	1911-12
3,600	11,700	2,000	...	...	19,300	20,700	11,800	1,200	...	29,000	1,400	30,400	1912-13
4,300	5,500	1,500	...	100	11,400	20,000	11,700	1,200	...	50,000	1,400	51,400	1913-14
4,200	4,100	1,300	...	100	9,700	18,700	17,700	1,200	...	62,000	...	62,000	1914-15
													Maimensingh
13,800	74,300	470,600	...	300	559,000	14,500	7,500	...	...	708,500	1,500	710,000	1910-11
13,800	74,600	447,500	...	300	536,200	14,500	7,500	100	...	758,000	1,500	759,500	1911-12
13,800	74,600	470,600	...	300	559,300	14,500	7,500	...	...	756,000	...	756,000	1912-13
13,800	74,600	472,300	...	300	561,000	14,600	8,000	...	...	558,600	...	558,600	1913-14
13,800	113,600	472,300	...	300	600,000	14,600	13,300	...	...	587,600	...	587,600	1914-15
													Tippera
4,400	15,700	24,400	...	600	45,100	19,800	4,000	...	...	250,000	2,000	252,000	1910-11
4,800	15,800	34,500	...	800	55,900	19,900	4,000	300	...	275,000	2,000	277,000	1911-12
4,800	15,500	30,000	...	800	51,100	18,000	4,000	300	...	268,000	...	268,000	1912-13
4,400	11,100	32,000	...	600	48,100	24,000	4,000	300	...	277,900	...	277,900	1913-14
4,600	10,400	30,000	...	600	45,600	23,000	6,200	800	...	296,300	...	296,300	1914-15
													Noakhali
22,100	14,100	7,900	...	700	44,800	15,200	700	...	...	29,000	...	29,000	1910-11
25,100	14,100	8,100	...	700	48,000	15,200	700	300	...	30,800	...	30,800	1911-12
25,100	400	8,100	...	700	34,300	15,200	700	300	...	26,000	...	26,000	1912-13
22,000	14,500	8,000	...	700	45,200	15,500	800	300	...	48,400	...	48,400	1913-14
22,300	14,500	8,000	...	700	45,500	15,500	800	100	...	69,500	...	69,500	1914-15
													Chittagong
120	228	1,920	...	25	2,293	20,000	4,500	...	...	200	1,500	1,700	1910-11
100	400	1,900	..	100	2,500	15,000	4,800	200	...	300	1,500	1,800	1911-12
100	400	1,900	...	100	2,500	7,000	5,000	200	...	300	1,500	1,800	1912-13
100	400	2,200	...	100	2,800	7,000	5,000	200	...	200	1,500	1,700	1913-14
100	400	2,200	...	100	2,800	7,000	5,000	300	...	200	1,800	2,000	1914-15
													Chittagong Hill Tracts
...	10,000	6,300	...	...	16,300	1,000	1,000	...	30,000	...	...	30,000	1910-11
...	10,000	6,500	...	...	16,500	1,000	1,000	...	30,000	...	...	30,000	1911-12
...	7,500	6,500	...	...	14,000	1,000	1,000	...	22,500	...	...	22,500	1912-13
...	7,500	6,500	...	...	14,000	1,000	700	...	22,500	...		22,500	1913-14
...	11,000	13,000	...	...	24,000	1,200	1,000	...	63,000	...	2,000	65,000	1914-15 (a)
													Total
193,794	301,921	1,370,439	...	78,472	1,944,626	156,890	237,251	31,400	33,999	2,502,642	57,840	2,594,481	1910-11
206,800	282,800	1,317,600	...	80,600	1,887,800	157,400	222,600	38,000	34,100	2,737,700	39,300	2,811,100	1911-12
199,800	251,200	1,325,400	...	45,800	1,822,200	143,900	221,800	49,300	26,200	2,927,100	35,900	2,989,200	1912-13
195,100	239,600	1,321,700	...	48,500	1,804,900	150,000	216,500	60,100	26,200	2,716,000	36,300	2,778,500	1913-14
188,700	281,500	1,315,600	...	42,500	1,828,300	169,000	233,400	56,700	68,100	2,872,600	42,400	2,983,100	1914-15

(a) General increase due to revision of estimates

Table III—*continued*

No. 42—AREA (IN ACRES) UNDER CROP, AND SPECIFICATION OF CROPS, IN EACH DISTRICT IN BENGAL—*continued*

District	Dyes		Drugs and narcotics							
	Indigo	Others	Opium	Coffee	Tea	Tobacco	Cinchona	Indian hemp	Others	Total
26	27	28	29	30	31	32	33	34	35	36
Bardwan										
1910-11	...	...	...	...	...	400	...	...	...	400
1911-12	...	...	...	...	...	300	...	...	...	300
1912-13	...	...	...	...	...	400	...	...	...	400
1913-14	...	...	...	...	...	700	...	...	...	700
1914-15	...	...	...	...	...	400	...	...	...	400
Bankura										
1910-11	...	...	...	...	...	1,600	...	...	...	1,600
1911-12	...	...	...	...	...	1,500	...	...	...	1,500
1912-13	...	...	...	...	...	1,500	...	...	...	1,500
1913-14	...	...	...	...	...	1,000	...	...	...	1,000
1914-15	...	...	...	...	...	1,000	...	...	...	1,000
Birbhum										
1910-11	...	...	...	...	...	...	...	...	...	...
1911-12	...	...	...	...	...	...	...	...	...	...
1912-13	...	...	...	...	...	...	...	...	...	...
1913-14	...	...	...	...	...	...	...	...	...	...
1914-15	...	...	...	...	...	...	...	...	...	...
Midnapur										
1910-11	...	...	...	...	...	6,400	...	...	...	6,400
1911-12	...	...	...	...	...	6,400	...	...	...	6,400
1912-13	...	...	...	...	...	5,000	...	...	...	5,000
1913-14	...	...	...	...	...	5,000	...	...	...	5,000
1914-15	...	...	...	...	...	5,000	...	...	...	5,000
Hooghly										
1910-11	...	...	...	...	...	3,100	...	...	...	3,100
1911-12	...	...	...	...	...	3,300	...	...	...	3,300
1912-13	...	...	...	...	...	3,300	...	...	...	3,300
1913-14	...	...	...	...	...	3,300	...	...	...	3,300
1914-15	...	...	...	...	...	3,300	...	...	...	3,300
Howrah										
1910-11	...	...	...	...	...	...	...	...	...	...
1911-12	...	...	...	...	...	...	...	...	...	..
1912-13	...	...	...	...	...	...	...	...	...	...
1913-14	...	...	...	...	...	200	...	...	200	400
1914-15	...	...	...	...	...	200	...	...	200	400
24-Parganas										
1910-11	...	...	...	...	...	1,300	...	...	...	1,300
1911-12	...	...	...	...	...	1,200	...	...	...	1,200
1912-13	...	...	...	...	...	1,300	...	...	...	1,300
1913-14	...	...	...	...	...	1,500	...	...	...	1,500
1914-15	...	...	...	...	...	1,500	...	...	...	1,500
Khulna										
1910-11	...	...	...	...	...	4,300	...	...	...	4,300
1911-12	...	...	...	...	...	4,500	...	...	...	4,500
1912-13	...	...	...	...	...	3,600	...	...	...	3,600
1913-14	...	...	...	...	...	3,900	...	...	...	3,900
1914-15	...	...	...	...	...	3,400	...	...	...	3,400
Nadia										
1910-11	1,000	...	...	...	...	6,100	...	...	...	6,100
1911-12	1,000	...	...	...	...	6,500	...	...	...	6,500
1912-13	1,000	...	...	...	...	6,500	...	...	...	6,500
1913-14	1,200	...	...	...	...	6,900	...	...	100	7,000
1914-15	1,300	...	...	...	...	6,900	...	...	...	6,900
Jessore										
1910-11	...	...	...	...	...	13,500	...	...	...	13,500
1911-12	...	...	...	...	...	12,800	...	...	...	12,800
1912-13	..	...	...	...	...	13,400	...	...	...	13,400
1913-14	...	...	...	...	...	16,200	...	...	...	16,200
1914-15	...	...	...	...	...	13,900	...	...	...	13,900
Murshidabad										
1910-11	...	...	...	...	...	1,500	...	...	...	1,500
1911-12	...	...	...	...	...	1,200	...	...	...	1,200
1912-13	...	...	...	...	...	1,200	...	...	...	1,200
1913-14	...	...	...	...	...	1,200	...	...	...	1,200
1914-15	...	...	...	...	...	1,300	...	...	...	1,300

See explanation given in the footnote (page 122)

Fodder crops	Fruits and vegetables including root crops	Miscellaneous crops		Total area cropped during the year	Area cropped more than once	Net area cropped during the year	District
		Food	Non-food				
37	38	39	40	41	42	43	44
							Bardwan
...	5,000	38,100	8,600	1,125,800	220,000	905,800	1910-11
...	5,000	37,300	10,800	1,068,700	220,000	848,700	1911-12
...	5,000	37,300	8,600	1,030,000	220,000	810,000	1912-13
300	4,700	37,600	8,300	1,062,500	220,000	842,500	1913-14
200	4,900	31,000	3,700	1,048,700	220,000	828,700	1914-15
							Bankura
...	5,000	7,600	14,900	586,600	24,000	562,600	1910-11
...	6,000	7,500	13,400	576,500	39,900	536,600	1911-12
...	6,000	4,200	10,500	576,400	39,900	536,500	1912-13
...	5,500	2,700	10,400	573,900	54,000	519,900	1913-14
...	5,500	2,700	10,100	578,500	53,100	525,400	1914-15
							Birbhum
...	25,000	800	2,800	806,900	25,000	781,900	1910-11
...	25,000	1,000	3,500	788,700	25,000	763,700	1911-12
...	25,000	1,000	2,400	660,600	25,000	635,600	1912-13
...	28,000	1,000	3,500	795,900	25,000	770,900	1913-14
...	20,000	1,000	3,400	801,300	15,000	786,300	1914-15
							Midnapur
5,800	24,000	56,500	51,000	1,928,900	46,900	1,882,000	1910-11
22,600	24,000	59,000	76,000	1,804,600	36,800	1,767,800	1911-12
22,200	29,900	30,000	51,000	2,022,500	36,800	1,985,700	1912-13
22,200	29,800	29,000	40,000	1,493,400	36,800	1,456,600	1913-14
22,200	32,100	20,000	40,000	1,947,900	75,800	1,872,100	1914-15
							Hooghly
...	49,000	13,700	...	439,300	40,100	399,200	1910-11
...	49,000	13,600	2,200	411,200	40,100	371,100	1911-12
...	8,300	7,000	2,000	417,200	40,100	377,100	1912-13
...	5,300	15,700	1,700	384,900	40,100	344,800	1913-14
100	14,300	4,100	1,600	391,100	36,800	354,300	1914-15
							Howrah
1,500	34,400	8,200	...	237,300	35,900	201,400	1910-11
1,500	34,400	8,600	...	204,600	35,900	168,700	1911-12
1,500	34,400	8,400	...	212,800	30,000	182,800	1912-13
100	23,300	2,000	...	183,500	30,000	153,500	1913-14
100	13,200	1,500	...	173,400	30,000	143,400	1914-15
							24-Parganas
...	15,000	9,700	600	1,074,600	45,000	1,029,600	1910-11
...	15,000	8,200	600	1,024,200	45,000	979,200	1911-12
...	16,200	10,600	600	1,041,100	45,000	996,100	1912-13
...	16,200	9,000	500	976,600	61,900	914,700	1913-14
100	16,300	9,100	500	1,001,700	59,900	941,800	1914-15
							Khulna
...	21,000	5,600	9,000	937,300	63,800	873,500	1910-11
...	21,000	6,200	8,100	940,600	67,300	873,300	1911-12
...	47,300	4,800	400	940,900	67,300	873,600	1912-13
...	38,100	3,300	300	889,300	36,200	853,100	1913-14
...	40,300	900	500	909,800	76,000	833,800	1914-15
							Nadia
...	28,000	9,600	20,300	961,900	300,000	661,900	1910-11
...	24,800	10,600	17,300	942,100	219,600	722,500	1911-12
2,500	23,400	8,800	13,800	985,800	233,000	752,800	1912-13
3,700	14,600	10,600	12,600	920,700	175,600	745,100	1913-14
3,800	15,900	5,900	12,300	932,100	193,400	738,700	1914-15
							Jessore
...	39,000	15,200	16,000	1,284,500	180,000	1,104,500	1910-11
...	40,000	18,900	12,400	1,222,500	110,000	1,112,500	1911-12
1,200	18,000	18,900	9,300	1,207,400	90,000	1,117,400	1912-13
...	18,400	31,800	8,500	1,080,000	62,000	1,018,000	1913-14
100	18,400	16,500	8,200	1,096,700	62,500	1,034,200	1914-15
							Murshidabad
5,000	21,000	10,000	7,700	793,400	212,600	580,800	1910-11
5,000	21,000	12,200	20,700	792,400	212,600	579,800	1911-12
6,200	20,500	10,300	20,000	824,500	212,600	611,900	1912-13
5,600	18,500	10,200	18,800	773,600	204,300	569,300	1913-14
1,800	13,900	10,100	23,100	792,000	210,000	582,000	1914-15

See explanation given in the footnote (page 122)

Table III—*continued*

No. 42—AREA (IN ACRES) UNDER CROP, AND SPECIFICATION OF CROPS, IN EACH DISTRICT IN BENGAL—*continued*

District	Dyes		Drugs and narcotics							
	Indigo	Others	Opium	Coffee	Tea	Tobacco	Cinchona	Indian hemp	Others	Total
26	27	28	29	30	31	32	33	34	35	36
Malda										
1910-11	...	...	...	...	...	7,000	...	...	...	7,000
1911-12	...	...	...	...	...	7,000	...	...	...	7,000
1912-13	...	...	...	...	...	7,000	...	...	...	7,000
1913-14	...	...	...	...	...	7,000	...	...	...	7,000
1914-15	...	...	...	...	...	6,000	...	...	...	6,000
Dinajpur										
1910-11	...	...	...	...	...	11,500	...	...	...	11,500
1911-12	...	...	...	...	...	11,000	...	...	...	11,000
1912-13	...	...	...	...	...	11,500	...	...	...	11,500
1913-14	...	...	...	...	...	13,000	...	...	...	13,000
1914-15	...	...	...	...	...	11,900	...	...	...	11,900
Rajshahi										
1910-11	...	...	...	...	...	3,300	...	900	...	4,200
1911-12	...	...	...	...	...	3,200	...	900	...	4,100
1912-13	...	...	...	...	...	3,300	...	1,000	...	4,300
1913-14	...	...	...	...	...	2,400	...	900	...	3,300
1914-15	...	...	...	...	...	2,000	...	1,000	...	3,000
Rangpur										
1910-11	...	...	...	...	...	125,935	...	...	...	125,935
1911-12	...	...	...	...	...	125,000	...	...	...	125,000
1912-13	...	...	...	...	...	130,000	...	...	...	130,000
1913-14	...	...	...	...	...	131,100	...	...	...	131,100
1914-15	...	...	...	...	...	131,100	...	...	...	131,100
Bogra										
1910-11	...	...	...	...	...	1,000	...	...	...	1,000
1911-12	...	...	...	...	...	800	...	...	...	800
1912-13	...	...	...	...	...	800	...	...	...	800
1913-14	...	...	...	...	...	800	...	...	...	800
1914-15	...	...	...	...	...	800	...	...	...	800
Pabna										
1910-11	...	...	...	...	...	5,000	...	...	...	5,000
1911-12	...	...	...	...	...	5,000	...	...	...	5,000
1912-13	...	...	...	...	...	7,000	...	...	...	7,000
1913-14	...	...	...	...	...	7,000	...	...	...	7,000
1914-15	...	...	...	...	...	7,000	...	...	...	7,000
Jalpaiguri										
1910-11	...	...	...	...	88,019	97,507	...	...	...	185,526
1911-12	...	...	...	...	90,800	82,100	...	...	...	172,900
1912-13	...	...	...	...	94,200	82,900	...	...	...	177,100
1913-14	...	...	...	...	98,800	82,500	...	...	...	181,300
1914-15	...	...	...	...	101,300	85,700	...	...	400	187,400
Darjeeling										
1910-11	...	...	...	...	51,300	300	1,500	...	...	53,100
1911-12	...	...	...	...	51,200	300	1,500	...	...	53,000
1912-13	...	...	...	...	51,700	300	1,800	...	...	53,800
1913-14	...	...	...	...	52,500	400	2,200	...	...	55,100
1914-15	...	...	...	...	53,200	300	2,600	...	...	56,100
Dacca										
1910-11	...	...	...	...	...	10,400	...	...	...	10,400
1911-12	...	...	...	...	...	10,400	...	...	...	10,400
1912-13	...	...	...	...	...	12,000	...	...	...	12,000
1913-14	...	...	...	...	...	12,000	...	...	...	12,000
1914-15	...	...	...	...	...	14,700	...	...	...	14,700

See explanation given in the footnote (page 122)

Fodder crops	Fruits and vegetables including root crops	Miscellaneous crops		Total area cropped during the year	Area cropped more than once	Net area cropped during the year	District
		Food	Non-food				
37	38	39	40	41	42	43	44
							Malda
...	50,000	27,000	32,000	959,200	169,800	789,400	1910-11
...	51,000	24,000	16,700	938,200	162,400	775,800	1911-12
...	25,000	24,000	17,600	920,600	140,700	779,900	1912-13
...	25,000	24,000	17,600	897,100	130,100	767,000	1913-14
...	43,000	6,000	17,600	857,100	90,100	767,000	1914-15
							Dinajpur
...	300	22,000	100	1,274,800	10,000	1,264,800	1910-11
...	300	32,500	300	1,425,800	10,000	1,415,800	1911-12
...	400	40,700	900	1,466,300	10,000	1,456,300	1912-13
...	(a) 36,100	(a)4,300	(a) 2,600	1,403,300	10,000	1,393,300	1913-14
...	37,100	2,200	2,500	1,301,600	10,000	1,291,600	1914-15
							Rajshahi
...	16,000	3,200	40,000	1,259,100	332,500	926,600	1910-11
...	16,000	3,000	40,000	1,256,800	332,500	924,300	1911-12
4,000	(a)1,700	3,700	(a) 4,900	1,247,600	332,500	915,100	1912-13
4,000	1,700	2,500	300	1,180,000	332,500	847,500	1913-14
7,100	2,700	2,500	900	1,194,400	332,500	861,900	1914-15
							Rangpur
...	8,000	52,510	98,800	2,098,335	637,747	1,460,588	1910-11
...	10,000	13,300	90,600	2,027,900	517,500	1,510,400	1911-12
...	10,000	14,000	80,000	1,999,400	10,500	1,988,900	1912-13
...	12,000	13,000	40,000	1,727,500	10,000	1,717,500	1913-14
...	10,000	4,500	40,000	1,566,200	10,000	1,556,200	1914-15
							Bogra
...	5,000	12,000	4,100	747,300	282,400	464,900	1910-11
...	5,000	14,100	400	739,900	270,000	469,900	1911-12
...	5,000	14,100	500	724,600	249,400	475,200	1912-13
...	5,000	14,100	400	646,200	249,400	396,800	1913-14
...	5,000	14,000	400	634,700	237,900	396,800	1914-15
							Pabna
...	10,005	101,000	3,500	1,281,402	539,585	741,817	1910-11
3,500	(a) 111,000	...	5,000	1,325,400	551,200	774,200	1911-12
3,500	106,000	...	9,500	1,338,100	190,000	1,148,100	1912-13
3,500	110,000	...	9,500	1,283,900	464,600	819,300	1913-14
3,500	110,000	...	9,500	1,279,400	353,500	925,900	1914-15
							Jalpaiguri
...	25,911	22,140	19,800	1,123,562	205,236	918,326	1910-11
...	23,000	21,600	20,500	1,154,500	187,200	967,300	1911-12
8,000	26,000	20,800	22,500	1,184,600	118,900	1,065,700	1912-13
8,000	21,700	19,800	22,500	1,054,200	108,800	945,400	1913-14
8,000	23,800	18,100	22,500	975,900	61,000	914,900	1914-15
							Darjeeling
...	600	10,800	2,500	182,400	10,100	172,300	1910-11
...	600	9,200	3,800	184,600	10,000	174,600	1911-12
...	900	9,700	2,900	185,300	11,500	173,800	1912-13
...	1,000	9,700	2,800	183,900	11,800	172,100	1913-14
...	1,300	9,500	2,800	182,900	10,200	172,700	1914-15
							Dacca
...	19,800	45,300	25,200	1,549,400	356,000	1,193,400	1910-11
1,500	23,600	45,300	42,200	1,578,200	322,400	1,255,800	1911-12
2,000	23,600	40,100	42,500	1,547,400	289,200	1,258,200	1912-13
2,000	14,200	31,000	35,500	1,459,400	258,000	1,201,400	1913-14
2,000	16,000	41,800	7,000	1,534,200	317,500	1,216,700	1914-15

See explanation given in the footnote (page 122)
(a) Revised classification of crops

Table III—*continued*

No. 42—AREA (IN ACRES) UNDER CROP, AND SPECIFICATION OF CROPS, IN EACH DISTRICT IN BENGAL—*concluded*

District	Dyes		Drugs and narcotics							
	Indigo	Others	Opium	Coffee	Tea	Tobacco	Cinchona	Indian hemp	Others	Total
26	27	28	29	30	31	32	33	34	35	36
Faridpur										
1910-11	...	3,200	...	...	...	2,600	...	...	...	2,600
1911-12	...	...	...	...	...	3,000	...	...	...	3,000
1912-13	...	...	...	...	...	2,900	...	...	...	2,900
1913-14	...	...	...	...	...	3,600	...	...	...	3,600
1914-15	...	...	...	...	...	3,500	...	...	...	3,500
Backerganj										
1910-11	...	...	...	...	...	627	...	...	...	627
1911-12	...	...	...	...	...	700	...	...	...	700
1912-13	...	...	...	...	...	700	...	...	...	700
1913-14	...	...	...	...	...	500	...	...	...	500
1914-15	...	...	...	...	...	400	...	...	...	400
Maimensingh										
1910-11	...	...	...	...	...	12,700	...	...	...	12,700
1911-12	...	...	...	...	...	12,700	...	...	...	12,700
1912-13	...	...	...	...	...	12,700	...	...	...	12,700
1913-14	...	...	...	...	...	12,700	...	...	...	12,700
1914-15	...	...	...	...	...	12,700	...	...	...	12,700
Tippera										
1910-11	...	...	...	...	...	3,100	...	...	...	3,100
1911-12	...	...	...	...	...	3,000	...	...	...	3,000
1912-13	...	...	...	...	...	3,000	...	...	...	3,000
1913-14	...	...	...	...	...	3,100	...	...	...	3,100
1914-15	...	...	...	...	...	3,200	...	...	...	3,200
Noakhali										
1910-11	...	...	...	...	...	...	...	...	...	...
1911-12	...	...	...	...	...	...	...	...	...	...
1912-13	...	...	...	...	...	...	...	...	...	...
1913-14	...	...	...	...	...	...	...	...	...	...
1914-15	...	...	...	...	...	...	...	...	...	...
Chittagong										
1910-11	...	...	...	...	4,240	2,500	...	...	...	6,740
1911-12	...	...	...	...	4,300	2,400	...	...	...	6,700
1912-13	...	...	...	...	4,500	2,400	...	...	...	6,900
1913-14	...	...	...	...	4,500	2,400	...	...	...	6,900
1914-15	...	...	...	...	4,500	2,400	...	...	...	6,900
Chittagong Hill Tracts										
1910-11	...	...	...	...	79	2,000	...	..	...	2,079
1911-12	...	...	...	...	100	2,000	...	...	...	2,100
1912-13	...	...	...	...	100	1,000	...	...	...	1,100
1913-14	...	...	...	...	100	1,000	...	...	...	1,100
1914-15	...	...	...	...	100	4,100	...	...	...	4,200
Total										
1910-11	1,000	3,200	...	...	143,638	323,669	1,500	900	...	469,707
1911-12	1,000	...	...	...	146,400	306,300	1,500	960	...	455,160
1912-13	1,000	...	...	...	150,500	313,700	1,800	1,000	...	467,000
1913-14	1,200	...	...	...	155,900	319,400	2,200	900	300	478,700
1914-15	1,300	...	...	...	159,100	322,700	2,600	1,000	600	486,000

See explanation given in the footnote (page 122)

Fodder crops	Fruits and vegetables including root crops	Miscellaneous crops		Total area cropped during the year	Area cropped more than once	Net area cropped during the year	District
		Food	Non-food				
37	38	39	40	41	42	43	44
							Faridpur
...	22,900	5,700	14,700	1,026,000	123,700	902,300	1910-11
...	22,900	4,500	6,200	1,010,600	115,600	895,000	1911-12
700	14,500	5,400	6,200	926,100	121,700	804,400	1912-13
800	13,200	5,400	4,500	993,300	117,600	875,700	1913-14
400	66,600	5,700	100	1,427,800	190,000	1,237,800	1914-15
							Backerganj
49	172,750	3,879	35	1,778,515	228,565	1,549,950	1910-11
...	172,700	3,800	...	1,898,800	228,600	1,670,200	1911-12
...	172,700	3,900	...	1,892,300	228,600	1,663,700	1912-13
...	173,000	4,400	...	1,916,700	228,600	1,688,100	1913-14
...	172,800	1,200	1,400	1,882,600	228,600	1,654,000	1914-15
							Maimensingh
...	58,000	99,800	25,200	3,316,500	910,900	2,405,600	1910-11
64,000	60,500	99,800	25,200	3,385,400	868,100	2,517,300	1911-12
64,000	60,500	113,200	22,200	3,431,900	981,200	2,450,700	1912-13
64,000	74,400	97,400	22,200	3,165,500	759,900	2,405,600	1913-14
64,000	15,900	97,900	22,200	3,187,600	743,700	2,443,900	1914-15
							Tippera
900	60,900	3,100	3,200	1,451,900	300,400	1,151,500	1910-11
...	60,900	3,100	5,600	1,523,400	400,000	1,123,400	1911-12
...	21,900	3,300	5,400	1,505,200	400,800	1,104,400	1912-13
9,000	18,500	3,300	6,900	1,490,900	383,300	1,107,600	1913-14
9,000	18,100	3,000	6,800	1,563,300	373,500	1,189,800	1914-15
							Noakhali
...	121,300	6,400	...	1,285,500	396,500	889,000	1910-11
...	121,200	6,400	9,000	1,361,200	346,000	1,015,200	1911-12
...	121,100	6,400	9,000	1,376,000	374,700	1,001,300	1912-13
...	121,400	4,000	8,700	1,349,900	375,800	974,100	1913-14
...	(a)59,600	3,500	(a)70,100	1,370,700	396,500	974,200	1914-15
							Chittagong
...	...	6,100	16,100	661,633	68,415	593,218	1910-11
...	...	4,800	8,000	701,300	68,400	632,900	1911-12
...	3,000	5,400	8,000	694,900	44,000	650,900	1912-13
...	3,000	5,400	8,000	679,200	44,000	635,200	1913-14
4,100	5,700	4,600	8,000	688,700	44,000	644,700	1914-15
							Chittagong Hill Tracts
...	...	7,000	1,000	152,879	...	152,879	1910-11
...	...	4,500	...	148,700	63,600	85,100	1911-12
...	...	4,500	...	138,800	...	138,800	1912-13
...	...	3,800	...	134,000	...	134,000	1913-14
...	4,000	7,300	...	319,300	...	319,300	1914-15
							Total
13,249	837,866	602,929	417,135	30,324,926	5,765,148	24,559,778	1910-11
98,100	944,200	472,700	438,800	30,436,800	5,505,700	24,931,100	1911-12
115,800	826,300	450,500	350,700	30,498,300	4,543,400	25,954,900	1912-13
123,200	832,600	393,000	286,100	28,699,300	4,430,300	24,269,000	1913-14
126,500	786,400	324,600	315,200	29,639,600	4,431,500	25,208,100	1914-15

See explanation given in the footnote (page 122)
(a) Revised classification of crops

Table III—*continued*

No. 43—AREA (IN ACRES) UNDER CROP, AND SPECIFICATION OF CROPS, IN EACH DISTRICT IN MADRAS

District	Food-grains									
	Rice	Wheat	Barley	Cholum or jawar (millet)	Cumbu or bajra (millet)	Ragi or marua	Maize	Gram (pulse)	Other food-grains, including pulses	Total
1	2	3	4	5	6	7	8	9	10	11
Ganjam										
1910-11 . . .	1,220,430	138	...	26,176	33,689	282,890	18,048	181	319,017	1,900,623
1911-12 . . .	1,192,809	124	...	28,106	31,550	276,711	18,280	1,333	312,225	1,861,138
1912-13 . . .	1,174,432	115	...	27,713	30,131	282,744	16,963	377	343,251	1,875,726
1913-14 . . .	1,153,299	122	...	28,768	31,029	270,146	17,066	410	359,426	1,860,266
1914-15 . . .	1,176,867	113	...	28,264	30,573	259,581	16,999	850	319,301	1,832,548
Vizagapatam										
1910-11 . . .	1,075,235	1,234	...	65,332	158,571	335,525	16,610	1,683	371,099	2,208,289
1911-12 . . .	1,035,180	2,734	...	76,073	161,720	354,161	16,642	2,989	374,289	2,023,788
1912-13 . . .	1,154,479	2,735	...	66,786	192,224	376,127	20,230	3,378	429,103	2,245,062
1913-14 . . .	1,158,975	2,734	...	68,376	189,709	378,266	19,603	3,067	416,592	2,237,322
1914-15 . . .	1,160,790	3,090	...	66,315	181,870	364,491	17,353	3,931	405,707	2,203,547
Godávari										
1910-11 . . .	584,737	657	...	98,286	35,155	37,390	2,760	16,248	204,519	979,752
1911-12 . . .	598,008	705	...	121,397	30,248	28,613	2,685	13,778	196,226	991,660
1912-13 . . .	626,338	312	...	125,909	33,627	39,739	2,764	11,743	193,934	1,034,366
1913-14 . . .	591,915	537	...	127,831	30,531	33,768	4,905	15,615	215,639	1,020,741
1914-15 . . .	598,487	310	...	117,267	41,552	31,478	2,700	10,895	193,309	995,998
Kistna										
1910-11 . . .	1,010,846	138	...	373,551	81,720	14,104	21,217	24,417	161,522	1,687,515
1911-12 . . .	1,031,950	13	...	394,256	71,831	15,698	26,636	14,972	161,093	1,716,449
1912-13 . . .	1,089,414	160	...	405,135	67,187	20,167	31,203	14,863	154,817	1,782,946
1913-14 . . .	1,047,791	13	...	420,428	56,191	17,691	31,505	14,694	168,758	1,757,071
1914-15 . . .	1,081,019	13	...	400,767	67,575	16,650	33,464	13,839	172,113	1,785,440
Guntur										
1910-11 . . .	348,890	1,544	...	398,809	333,385	22,417	44,182	30,739	504,412	1,682,378
1911-12 . . .	358,504	1,947	...	313,429	270,316	26,706	46,741	19,970	525,337	1,562,950
1912-13 . . .	362,730	2,109	...	359,710	288,682	27,400	54,777	28,121	556,104	1,679,632
1913-14 . . .	371,390	2,241	...	353,783	265,686	23,466	47,774	30,505	547,464	1,642,309
1914-15 . . .	341,262	1,424	...	411,149	259,507	24,736	68,184	27,624	544,439	1,678,325
Nellore										
1910-11 . . .	371,509	1	...	428,539	166,632	104,298	12	2,285	309,476	1,382,752
1911-12 . . .	372,609	...	...	455,399	137,346	103,095	32	963	286,980	1,356,424
1912-13 . . .	405,603	1	...	444,499	128,586	85,739	...	1,330	340,141	1,405,899
1913-14 . . .	381,696	...	...	454,193	116,212	84,901	...	1,562	288,431	1,326,995
1914-15 . . .	368,928	...	...	467,786	112,512	74,310	...	1,353	333,019	1,357,908
Karnul										
1910-11 . . .	86,519	2,173	...	669,940	126,599	22,548	169	27,947	706,194	1,642,089
1911-12 . . .	66,182	2,481	...	647,527	95,974	26,038	269	22,709	636,345	1,497,525
1912-13 . . .	69,664	2,259	...	695,532	105,821	26,904	143	24,528	709,607	1,634,458
1913-14 . . .	65,024	2,861	...	787,805	89,463	25,083	119	26,542	590,280	1,587,177
1914-15 . . .	65,952	2,566	...	682,359	84,112	25,003	74	24,935	694,750	1,579,751
Bellary										
1910-11 . . .	42,045	3,311	...	746,674	169,139	40,617	56	18,791	872,541	1,893,174
1911-12 . . .	27,297	3,675	...	778,231	89,892	36,081	29	14,293	742,949	1,692,447
1912-13 . . .	37,276	3,277	..	758,397	152,441	40,307	764	13,391	870,535	1,876,388
1913-14 . . .	36,713	6,656	..	1,035,777	77,456	29,012	122	27,621	392,401	1,605,758
1914-15 . . .	27,299	3,432	...	629,201	144,228	38,952	63	10,102	994,880	1,848,157
Anantapur										
1910-11 . . .	185,355	1,507	...	289,493	181,518	101,918	17	7,558	852,706	1,620,022
1911-12 . . .	65,681	1,784	...	316,949	147,425	92,841	14	13,428	714,240	1,346,362
1912-13 . . .	148,554	1,290	...	290,111	161,511	107,726	15	7,497	886,557	1,603,261
1913-14 . . .	122,291	2,220	...	420,733	114,270	89,017	372	12,208	592,064	1,353,175
1914-15 . . .	58,030	1,330	...	300,718	137,472	108,792	28	8,306	834,251	1,448,927

Oilseeds						Condiments and spices	Sugar		Fibres				District
Linseed	Sesamum (Til or jinjili)	Rape and mustard†	Groundnut *	Others	Total		Sugarcane	Others	Cotton	Jute	Others	Total	
12	13	14	15	16	17	18	19	20	21	22	23	24	25
													Ganjam
1,000	65,192	...	...	58,977	125,169	35,477	5,598	241	1,563	...	2,892	4,455	1910-11
1,050	58,248	...	...	58,602	117,900	34,306	5,182	107	1,498	...	3,545	5,043	1911-12
1,050	55,807	...	...	63,926	120,783	33,098	4,834	37	1,701	...	2,969	4,670	1912-13
1,050	59,329	...	...	75,713	136,092	33,376	4,168	...	1,367	...	3,852	5,219	1913-14
1,050	56,499	...	24,938	45,121	127,608	34,658	4,595	...	1,388	...	4,205	5,593	1914-15
													Vizagapatam
...	137,914	...	...	55,637	193,551	28,900	25,118	216	17,958	...	25,832	43,790	1910-11
...	137,232	...	...	50,023	187,255	29,152	23,875	206	16,474	...	32,264	48,738	1911-12
...	147,552	...	...	126,704	274,256	34,979	22,509	449	15,124	...	37,547	52,761	1912-13
...	147,451	...	...	125,039	272,490	30,003	21,630	761	17,072	...	48,833	65,905	1913-14
...	158,811	...	32,045	99,623	290,479	27,843	22,302	757	16,708	...	57,977	74,685	1914-15
													Godávari
...	77,545	...	...	12,130	89,675	25,371	6,973	214	9,424	...	31,063	40,487	1910-11
...	84,753	...	...	12,170	96,923	29,844	9,009	192	9,619	...	24,217	33,836	1911-12
...	69,410	...	...	12,307	81,717	23,557	9,621	204	13,486	...	21,765	35,251	1912-13
...	80,132	...	...	10,059	90,191	23,748	7,079	173	11,475	...	26,053	37,528	1913-14
...	90,723	...	57	9,079	99,859	26,428	5,849	130	11,974	...	25,081	37,055	1914-15
													Kistna
...	104,613	...	...	29,606	134,219	21,749	575	6,196	74,815	...	54,440	129,255	1910-11
...	110,357	...	...	35,789	146,146	34,605	615	6,087	93,005	...	50,712	143,717	1911-12
...	86,605	...	...	41,462	128,067	29,413	670	5,094	64,077	...	34,732	98,809	1912-13
...	108,459	...	...	38,201	146,660	27,413	521	5,237	67,985	...	32,061	100,046	1913-14
...	106,496	...	3,353	38,029	147,878	23,643	391	1,247	62,591	...	28,555	91,146	1914-15
													Guntur
32	1,891	...	...	47,646	49,569	171,231	2	3,079	180,970	...	124,781	305,751	1910-11
49	950	...	...	55,791	56,790	196,162	17	5,003	262,552	...	142,435	404,987	1911-12
19	770	...	...	69,947	70,736	152,183	72	2,665	194,129	...	173,469	367,598	1912-13
373	1,160	...	...	71,399	72,932	146,230	10	1,733	200,629	...	171,181	371,810	1913-14
208	1,308	...	5,450	66,650	73,616	159,051	6	1,441	180,370	...	199,643	380,013	1914-15
													Nellore
...	4,397	...	...	61,478	65,875	11,133	121	2,258	43,306	...	2,112	45,418	1910-11
...	3,029	...	...	55,942	58,971	12,495	136	2,292	46,740	...	1,800	48,540	1911-12
...	3,193	...	...	65,800	68,993	12,037	78	2,338	57,020	...	1,480	58,500	1912-13
...	3,902	...	...	55,698	59,600	10,955	80	1,673	53,119	...	1,689	54,808	1913-14
...	6,020	...	1,883	63,604	71,507	12,340	19	2,605	53,869	...	2,633	56,502	1914-15
													Karnul
11,726	4,757	...	...	59,064	75,547	29,027	599	...	303,165	...	513	303,678	1910-11
23,788	4,582	...	...	109,147	157,517	31,139	602	...	336,601	...	557	337,158	1911-12
21,162	6,033	...	...	112,296	139,491	24,837	422	...	301,254	...	499	301,753	1912-13
17,237	3,689	...	...	156,687	177,613	16,506	474	3	316,701	...	516	317,217	1913-14
14,900	4,431	...	132,346	44,291	195,968	21,790	514	1	296,048	...	362	296,410	1914-15
													Bellary
1,366	17,454	...	...	64,813	83,633	15,109	10,493	103	438,354	...	1,310	439,664	1910-11
1,018	20,458	...	...	88,456	109,932	19,865	12,974	112	505,374	...	9,979	515,353	1911-12
230	17,811	...	...	85,308	103,349	17,994	9,291	117	444,984	...	2,639	447,623	1912-13
2,170	19,016	...	...	116,707	137,893	12,379	10,646	106	602,948	...	2,108	605,056	1913-14
184	7,515	...	80,716	44,534	132,949	12,444	7,504	59	410,984	...	3,356	414,340	1914-15
													Anantapur
7	42,116	...	...	127,051	169,174	19,636	2,325	2,355	155,220	...	1,911	157,131	1910-11
...	39,016	...	...	189,742	228,758	26,325	3,308	6,535	162,277	...	2,112	164,389	1911-12
5	34,255	...	...	219,228	253,488	18,246	3,249	5,143	141,405	...	2,479	143,884	1912-13
56	29,033	...	...	262,884	291,973	18,117	2,360	17	153,816	...	2,335	156,151	1913-14
...	26,716	...	262,764	86,787	376,267	18,279	1,765	...	131,451	...	1,840	133,291	1914-15

* Figures prior to 1914-15 are included under other oilseeds (col. 16)

† Included under other oilseeds (col. 16)

Table III—*continued*

No. 43—AREA (IN ACRES) UNDER CROP, AND SPECIFICATION OF CROPS, IN EACH DISTRICT IN MADRAS—*continued*

District	Food-grains									
	Rice	Wheat	Barley	Cholum or jawar (millet)	Cumbu or bajra (millet)	Ragi or marua	Maize	Gram (pulse)	Other food-grains, including pulses	Total
1	2	3	4	5	6	7	8	9	10	11
Cuddapah										
1910-11	131,688	823	...	350,212	152,435	80,925	...	6,150	193,558	915,791
1911-12	70,135	466	...	350,047	118,836	99,746	...	2,738	196,964	838,932
1912-13	100,130	327	...	366,723	137,326	90,243	43	2,896	251,297	948,985
1913-14	92,328	651	...	355,981	126,978	83,116	21	6,374	217,502	882,951
1914-15	89,260	482	...	302,501	127,159	86,248	...	4,525	243,439	853,614
Chittoor										
1910-11	237,086	243	...	20,293	186,082	163,649	1	174	105,864	713,392
1911-12	136,825	282	...	36,783	159,666	134,721	14	910	114,971	584,172
1912-13	187,863	776	...	25,285	169,571	149,480	8	143	154,543	687,669
1913-14	114,349	250	...	46,211	155,020	136,697	9	246	144,951	597,733
1914-15	121,667	348	...	47,345	183,051	127,462	137	193	153,574	633,777
North Arcot										
1910-11	513,878	40	...	37,644	224,226	156,103	1,109	817	227,960	1,161,777
1911-12	463,042	136	...	43,081	189,800	157,232	371	606	218,769	1,073,037
1912-13	471,174	204	...	57,333	123,238	153,256	500	1,711	235,734	1,043,150
1913-14	437,710	154	...	58,636	118,708	153,536	479	767	241,647	1,011,637
1914-15	508,671	236	...	54,831	117,186	152,582	333	415	283,047	1,117,301
Chingleput										
1910-11	583,228	...	...	14,707	28,467	97,006	...	13	64,117	787,536
1911-12	613,553	...	...	14,158	18,914	87,713	...	20	60,378	794,741
1912-13	617,777	...	...	15,396	20,289	90,288	2	1	60,015	803,768
1913-14	630,219	...	...	15,923	18,208	89,100	1	...	51,781	805,232
1914-15	659,694	...	...	11,682	18,990	84,441	...	...	67,124	841,931
Madras (a)	...	...	...	...	...	...	...	...	...	...
South Arcot										
1910-11	499,036	...	...	54,674	213,436	120,703	...	1,150	204,481	1,093,480
1911-12	504,240	...	...	54,763	183,633	121,216	...	1,464	187,450	1,052,766
1912-13	502,021	...	...	63,857	134,022	118,033	...	1,246	198,626	1,017,805
1913-14	522,800	...	...	54,395	127,396	114,435	...	535	186,525	1,006,086
1914-15	583,366	...	...	45,110	132,284	115,733	...	869	222,186	1,099,548
Salem										
1910-11	181,390	295	...	96,687	383,882	334,384	391	5,201	546,743	1,548,973
1911-12	128,884	53	...	107,681	347,174	310,410	393	5,623	518,389	1,418,607
1912-13	137,474	364	...	104,978	360,348	343,043	311	5,242	535,804	1,487,564
1913-14	145,434	549	...	92,903	350,638	320,454	373	3,704	520,591	1,434,646
1914-15	131,256	317	..	115,495	324,721	323,680	1,305	2,750	555,016	1,454,540
Coimbatore										
1910-11	96,512	351	...	570,342	539,407	188,307	8	6,683	403,468	1,805,078
1911-12	90,074	606	...	591,298	440,759	184,640	9	9,916	396,321	1,713,623
1912-13	92,920	533	...	612,140	468,936	197,812	4	7,615	475,444	1,855,404
1913-14	92,131	556	...	569,549	450,900	195,573	5	8,525	460,055	1,777,294
1914-15	92,638	973	...	577,865	484,607	163,419	3	10,666	512,349	1,842,520
Trichinopoly										
1910-11	309,417	1,231	...	358,770	433,815	131,290	623	532	281,791	1,517,469
1911-12	277,630	636	...	292,962	415,850	139,531	552	365	297,118	1,424,644
1912-13	296,506	865	...	281,951	442,998	149,662	583	698	327,383	1,500,646
1913-14	297,254	1,578	...	316,898	414,485	140,033	630	610	323,358	1,494,846
1914-15	311,595	634	...	261,764	473,390	128,304	391	469	340,657	1,517,204

(a) See Table II, No. 27, page 58

Oilseeds						Condiments and spices	Sugar		Fibres				District
Linseed	Sesamum (Til or jinjili)	Rape and mustard	Groundnut *	Others	Total		Sugarcane	Others	Cotton	Jute	Others	Total	
12	13	14	15	16	17	18	19	20	21	22	23	24	25
													Cuddapah
...	5,341	...	...	60,727	66,068	21,047	164	937	96,478	...	294	96,767	1910-11
...	6,914	...	...	76,809	83,723	27,048	285	1,071	127,429	...	364	127,793	1911-12
...	8,543	...	...	88,525	97,068	19,986	249	905	101,780	...	598	102,378	1912-13
...	7,395	...	...	112,143	119,538	14,703	267	1,309	125,224	...	381	125,605	1913-14
...	9,431	...	160,577	23,440	193,448	14,882	115	295	90,094	...	416	90,510	1914-15
													Chittoor
...	4,754	...	...	43,979	48,733	12,685	9,047	2,614	635	...	137	772	1910-11
...	4,621	...	...	46,964	51,585	14,543	10 312	1,653	388	...	261	649	1911-12
...	4,421	...	...	46,177	50,598	13,643	9,181	1,866	821	...	222	1,043	1912-13
...	4,464	...	...	47,236	51,700	13,285	7,878	1,692	351	...	184	535	1913-14
...	5,524	...	30,333	21,506	57,363	10,907	8,300	1,687	474	...	360	834	1914-15
													North Arcot
...	53,748	...	...	145,089	198,837	11,650	2,709	2,411	13	...	327	340	1910-11
...	44,716	...	...	198,852	243,568	12,909	3,256	1,967	24	...	180	204	1911-12
...	13,359	...	...	238,987	252,346	12,029	3,585	3,415	47	...	343	390	1912-13
...	29,176	...	...	229,847	259,023	11,740	2,842	2,159	31	...	205	236	1913-14
...	32,424	...	222,926	9,941	265,291	12,449	2,081	1,598	85	...	362	447	1914-15
													Chingleput
...	28,964	...	...	33,890	62,854	3,075	42	941	...	...	1,095	1,095	1910-11
...	17,204	...	...	41,710	58,914	3,546	62	1,051	5	...	683	688	1911-12
...	13,516	...	...	48,407	61,923	4,082	79	1,306	20	...	930	950	1912-13
...	18,083	...	...	57,497	75,580	3,288	78	901	21	...	729	750	1913-14
...	18,410	...	44,541	714	63,665	3,546	48	666	...	...	807	807	1914-15
...	...	...	...	...	...	...	...	...	...	...	...	...	*Madras*
													South Arcot
...	18,570	...	...	379,300	397,870	7,465	5,075	1,368	2,213	...	422	2,635	1910-11
...	48,413	...	...	434,602	483,015	6,801	7,909	1,609	4,720	...	241	4,961	1911-12
...	30,566	...	...	437,533	468,099	6,595	7,947	2,090	1,835	...	438	2,273	1912-13
...	37,832	...	...	465,852	503,684	6,772	5,027	2,135	1,285	...	169	1,454	1913-14
...	47,710	...	410,123	2,418	460,251	8,461	3,040	2,162	701	...	378	1,079	1914-15
													Salem
...	68,422	...	...	69,530	137.952	15,891	2,290	870	12,694	...	877	13,571	1910-11
...	67,852	...	...	111,867	179,719	17,456	3,432	958	11,490	...	981	12,471	1911-12
...	75,290	...	...	98,143	173,433	16,062	3,481	793	8,668	...	857	9,525	1912-13
...	63,126	...	...	121,221	184,347	17,385	2,811	870	10,600	...	1,242	11,842	1913-14
...	63,664	...	104,547	28,714	196,925	15,439	2,257	936	7,582	...	957	8,539	1914-15
													Coimbatore
...	24,039	...	...	64,108	88,147	30,457	10,489	2,437	245,932	...	494	246,426	1910-11
...	20,381	...	...	106,722	127,103	37,860	11,431	551	264,815	...	598	265,413	1911-12
...	34,041	...	...	74,773	108,814	27,913	9,975	543	252,713	...	503	253,216	1912-13
...	24,937	...	...	89,990	114,927	25,432	7,398	562	305,517	...	411	305,928	1913-14
...	17,990	...	82,958	14,852	115,800	17,394	6,148	521	208,014	...	373	208,387	1914-15
													Trichinopoly
...	40,107	...	...	101,995	142,102	30,854	8,037	72	61,304	...	267	61,571	1910-11
...	50,098	...	...	124,428	174,526	40,411	10,169	131	68,860	...	247	69,107	1911-12
...	57,521	...	...	98,524	156,045	36,159	7,735	128	66,253	...	270	66,523	1912-13
...	46,390	...	...	125,963	172,353	29,467	5,618	182	71,085	...	459	71,544	1913-14
...	53,149	...	97,943	16,877	167,969	26,947	5,317	499	53,248	...	518	53,766	1914-15

* Figures prior to 1914-15 are included under "others"

Table III—*continued*

No. 43—AREA (IN ACRES) UNDER CROP, AND SPECIFICATION OF CROPS, IN EACH DISTRICT IN MADRAS—*continued*

District	Food-grains									
	Rice	Wheat	Barley	Cholum or jawar (millet)	Cumbu or bajra (millet)	Ragi or marua	Maize	Gram (pulse)	Other food-grains, including pulses	Total
1	2	3	4	5	6	7	8	9	10	11
Tanjore										
1910-11	1,087,618	...	...	13,714	23,919	32,744	5,085	5	98,545	1,261,630
1911-12	1,092,491	...	...	14,570	17,947	27,055	4,057	12	87,895	1,244,027
1912-13	1,097,630	...	...	15,547	14,213	33,352	4,590	2	90,894	1,256,228
1913-14	1,092,196	...	...	17,519	13,693	30,908	389	1	84,947	1,239,653
1914-15	1,094,653	...	...	16,681	14,852	31,454	411	...	92,183	1,250,234
Madura										
1910-11	309,569	887	43	411,652	78,935	92,562	366	2,018	349,008	1,245,040
1911-12	262,733	969	27	376,522	91,947	98,755	507	1,022	358,019	1,190,501
1912-13	306,771	1,104	27	280,820	102,716	108,671	456	1,351	487,346	1,289,262
1913-14	275,143	1,162	17	348,337	75,523	103,540	345	1,207	430,768	1,236,042
1914-15	300,684	1,292	32	349,202	87,848	100,762	320	1,389	468,983	1,310,512
Ramnad										
1910-11	217,086	...	...	71,255	131,998	69,104	2,943	3,431	286,771	782,588
1911-12	193,720	...	...	54,514	125,907	68,629	734	4,229	246,506	694,239
1912-13	307,474	...	...	104,453	230,241	101,670	563	8,824	302,499	1,055,724
1913-14	302,463	...	...	106,293	218,508	110,272	159	8,537	234,471	980,703
1914-15	324,150	...	...	103,866	220,688	112,094	12,033	6,984	324,304	1,104,119
Tinnevelly										
1910-11	278,150	...	...	108,252	242,729	40,033	...	3,606	327,435	1,000,205
1911-12	306,316	...	...	104,347	236,824	40,104	...	3,560	291,369	982,520
1912-13	328,308	...	...	117,161	242,227	37,985	...	3,530	365,977	1,095,188
1913-14	317,418	...	...	108,905	232,743	39,578	...	3,645	314,732	1,017,021
1914-15	336,933	...	...	111,161	237,844	39,742	...	4,364	323,332	1,053,376
Nilgiris										
1910-11	5,226	1,620	2,964	32	...	2,372	67	...	11,460	23,741
1911-12	5,561	1,703	3,220	42	...	2,381	46	...	11,612	24,565
1912-13	5,772	1,896	3,433	81	...	2,388	11	6	11,391	24,978
1913-14	5,651	1,739	3,062	77	...	2,149	12	...	11,413	24,103
1914-15	5,656	1,712	2,958	87	...	2,290	57	15	11,601	24,376
Malabar										
1910-11	853,030	...	...	179	26	13,886	...	1	45,904	913,026
1911-12	839,097	...	...	174	6	11,603	...	...	43,207	894,087
1912-13	848,955	...	...	236	14	12,009	...	...	42,738	903,952
1913-14	859,368	...	...	196	8	13,725	...	...	46,778	920,075
1914-15	863,409	...	...	244	43	14,755	...	...	48,386	926,837
Anjengo										
1910-11	} ...	...	..	...	...	...	...	...	...	...
1911-12										
1912-13										
1913-14										
1914-15										
South Canara										
1910-11	552,908	...	...	...	...	5,016	...	...	47,742	605,666
1911-12	556,935	...	...	...	...	4,740	...	...	45,453	607,128
1912-13	574,470	...	...	...	...	5,213	...	...	51,872	631,555
1913-14	565,881	...	...	...	...	5,515	...	...	52,132	623,528
1914-15	573,643	...	...	...	...	5,411	...	...	50,576	629,630
Total										
1910-11	10,781,336	16,193	3,007	5,205,213	3,923,765	2,489,791	113,664	159,630	7,499,387	30,191,986
1911-12	10,289,461	18,314	3,247	5,166,309	3,383,565	2,448,420	118,011	134,900	7,024,105	28,586,332
1912-13	10,943,735	18,327	3,466	5,219,753	3,606,349	2,599,958	133,930	138,493	8,075,612	30,739,617
1913-14	10,679,439	24,023	3,079	5,789,517	3,273,355	2,489,981	123,889	166,375	6,892,706	29,442,364
1914-15	10,875,909	18,272	2,990	5,101,660	3,482,064	2,432,370	153,855	184,474	8,188,526	30,390,120

Oilseeds						Condiments and spices	Sugar		Fibres				District
Linseed	Sesamum (Til or jinjili)	Rape and mustard	Groundnut *	Others	Total		Sugarcane	Others	Cotton	Jute	Others	Total	
12	13	14	15	16	17	18	19	20	21	22	23	24	25
													Tanjore
...	9,015	...	...	81,242	90,257	9,383	525	1,225	3,155	...	125	3,280	1910-11
...	18,280	...	...	102,834	121,114	9,472	582	1,493	3,609	...	100	3,709	1911-12
...	13,449	...	...	92,225	105,674	9,155	606	1,354	3,524	...	85	3,609	1912-13
...	12,283	...	...	92,102	104,385	6,705	410	1,215	2,627	...	105	2,732	1913-14
...	15,629	...	77,501	8,641	101,771	6,976	363	1,155	2,233	...	153	2,386	1914-15
													Madura
...	43,449	...	...	65,388	108,837	19,778	2,304	663	160,193	...	250	160,443	1910-11
...	30,289	...	...	90,213	120,502	19,860	2,549	592	215,738	...	359	216,097	1911-12
...	28,529	...	...	61,527	90,056	18,352	2,270	796	178,322	...	355	178,677	1912-13
...	23,453	...	...	64,460	87,913	21,056	1,693	3,110	173,110	...	5,227	178,337	1913-14
...	24,846	...	67,557	11,734	104,137	17,185	1,453	2,724	118,414	...	351	118,765	1914-15
													Ramnad
...	18,404	...	...	14,041	32,445	13,933	306	9,605	216,254	...	36	216,290	1910-11
...	16,580	...	...	16,903	33,483	16,024	181	8,760	237,044	...	88	237,132	1911-12
...	18,480	...	...	19,735	38,215	22,064	274	6,888	256,662	...	17	256,679	1912-13
...	15,861	...	...	23,389	38,250	27,563	341	3,408	287,487	...	10	287,497	1913-14
...	23,603	...	22,688	4,034	50,325	24,839	155	3,932	212,615	...	15	212,630	1914-15
													Tinnevelly
...	19,133	...	...	3,996	23,129	30,006	199	43,452	299,422	...	462	299,884	1910-11
...	77,676	...	...	3,561	81,237	21,304	197	42,329	307,436	...	629	308,065	1911-12
...	70,138	...	...	3,074	73,212	24,719	664	43,002	284,937	...	432	285,369	1912-13
...	52,758	...	...	2,824	55,592	28,164	175	42,945	294,016	...	603	294,619	1913-14
...	70,564	...	311	2,234	73,109	28,312	132	41,694	228,447	...	431	228,878	1914-15
													Nilgiris
...	63	...	...	40	103	335	1	...	29	...	1,000	1,029	1910-11
...	77	...	...	43	120	372	...	...	...	...	1,095	1,095	1911-12
...	48	...	...	57	105	335	1	...	...	...	1,126	1,126	1912-13
...	42	...	...	52	94	381	2	...	...	...	1,481	1,481	1913-14
...	25	...	...	59	84	397	1	...	...	...	1,485	1,485	1914-15
													Malabar
...	25,728	...	...	2,357	28,085	62,169	61	7,736	11	...	4,440	4,451	1910-11
...	23,850	...	..	2,233	26,083	64,355	144	7,415	...	...	6,175	6,175	1911-12
...	20,800	...	...	2,268	23,068	65,212	87	8,462	...	...	6,789	6,789	1912-13
...	18,610	...	...	2,340	20,950	72,041	109	7,805	...	...	8,184	8,184	1913-14
...	17,088	...	794	1,601	19,483	79,162	84	8,599	...	...	8,195	8,195	1914-15
													Anjengo
...	...	...	...	...	...	...	...	...	...	...	...	...	1910-11 1911-12 1912-13 1913-14 1914-15
													South Canara
...	2,126	...	...	727	2,853	7,833	1,826	280	154	...	96	250	1910-11
...	1,773	...	...	725	2,498	7,810	1,805	273	140	...	103	243	1911-12
...	2,739	...	...	220	2,959	9,786	2,008	397	146	...	164	310	1912-13
...	2,713	...	...	229	2,942	9,705	2,022	341	138	...	166	304	1913-14
...	2,486	...	9	205	2,700	9,960	2,024	356	152	...	169	321	1914-15
													Total
14,131	817,742	...	...	1,582,811	2,414,684	634,194	94,879	89,273	2,323,257	...	255,176	2,578,433	1910-11
25,905	887,349	...	...	2,014,128	2,927,382	720,664	108,032	90,387	2,675,838	...	279,725	2,955,563	1911-12
22,466	812,876	...	...	2,107,153	2,942,495	632,436	98,888	87,992	2,388,998	...	290,708	2,679,706	1912-13
20,886	809,294	...	...	2,346,542	3,176,722	606,414	83,639	78,337	2,696,604	...	308,184	3,004,788	1913-14
16,342	861,062	...	1,866,360	644,688	3,388,452	613,332	74,463	73,064	2,087,442	...	338,622	2,426,064	1914-15

* Figures prior to 1914-15 are included under "others"

Table III—*continued*

No. 43—AREA (IN ACRES) UNDER CROP, AND SPECIFICATION OF CROPS, IN EACH DISTRICT IN MADRAS—*continued*

District	Dyes		Drugs and narcotics							
	Indigo	Others	Opium	Coffee	Tea	Tobacco	Cinchona	Indian hemp	Others	Total
26	27	28	29	30	31	32	33	34	35	36
Ganjam										
1910-11	...	1,000	...	...	...	4,966	...	...	210	5,176
1911-12	...	1,000	...	...	...	4,827	...	...	201	5,028
1912-13	...	1,000	...	...	...	4,198	...	...	239	4,437
1913-14	...	1,000	...	...	...	4,017	...	...	207	4,224
1914-15	...	1,000	...	...	...	4,037	...	...	239	4,276
Vizagapatam										
1910-11	1,085	...	...	120	...	31,681	...	...	105	31,906
1911-12	1,180	10	...	120	...	33,824	...	...	13	33,957
1912-13	983	...	...	120	...	36,115	...	...	119	36,354
1913-14	1,028	...	...	120	...	33,054	...	...	221	33,395
1914-15	961	...	...	120	...	29,115	...	...	5,269	34,504
Godávari										
1910-11	553	...	...	...	...	15,466	...	...	91	15,557
1911-12	1,417	3	...	...	...	14,481	...	...	243	14,724
1912-13	993	...	...	...	...	13,406	...	...	94	13,500
1913-14	1,288	2	...	...	...	13,068	...	...	63	13,131
1914-15	1,053	2	...	...	...	13,099	...	...	44	13,143
Kistna										
1910-11	3,814	6	...	...	...	13,435	...	...	96	13,531
1911-12	4,126	50	...	...	...	13,752	...	...	293	14,045
1912-13	2,208	54	...	...	...	10,563	...	...	57	10,620
1913-14	2,207	279	...	...	...	10,912	...	...	107	11,019
1914-15	1,904	45	...	...	...	13,002	...	...	57	13,059
Guntur										
1910-11	6,584	...	...	...	...	50,829	...	229	130	51,188
1911-12	9,116	...	...	...	...	50,373	...	450	189	51,012
1912-13	4,827	6	...	...	...	57,440	...	155	217	57,812
1913-14	3,143	6	...	...	...	65,713	...	...	425	66,138
1914-15	2,365	22	...	...	...	78,560	...	199	305	79,064
Nellore										
1910-11	9,524	...	...	...	...	3,852	...	...	327	4,179
1911-12	9,148	...	...	...	...	3,207	...	...	318	3,525
1912-13	8,632	...	...	...	...	2,425	...	...	367	2,792
1913-14	6,014	...	...	...	...	2,656	...	...	415	3,071
1914-15	11,697	...	...	...	...	3,018	...	...	742	3,760
Karnul										
1910-11	3,262	...	...	...	...	18,102	...	...	4,803	22,905
1911-12	6,629	...	...	...	...	15,418	...	...	10,429	25,847
1912-13	4,211	...	...	...	...	12,111	...	...	12,736	24,847
1913-14	3,130	...	...	...	...	8,964	...	...	4,755	13,719
1914-15	2,624	...	...	...	...	18,769	...	...	20,816	39,585
Bellary										
1910-11	47	154	...	...	...	3,679	...	...	691	4,370
1911-12	...	306	...	...	...	3,394	...	...	729	4,123
1912-13	...	364	...	...	...	3,136	...	...	680	3,816
1913-14	4	404	...	...	...	2,102	...	...	642	2,744
1914-15	...	360	...	...	...	3,587	...	...	646	4,233
Anantapur										
1910-11	2,260	...	...	1	...	3,830	...	...	1,322	5,153
1911-12	1,820	...	...	1	...	3,002	...	...	1,326	4,329
1912-13	226	...	...	1	...	2,637	...	...	1,159	3,796
1913-14	222	...	...	...	...	2,059	...	...	1,266	3,325
1914-15	190	...	...	...	...	2,693	...	...	1,395	4,088

Fodder crops *	Fruits and vegetables including root crops	Miscellaneous crops		Total area cropped during the year	Area cropped more than once	Net area cropped during the year	District
		Food	Non-food				
37	38	39	40	41	42	43	44
							Ganjam
978	74,817	...	3,564	2,157,098	340,051	1,817,047	1910-11
917	72,906	...	235	2,103,762	325,380	1,778,382	1911-12
962	66,587	...	248	2,112,382	362,680	1,749,702	1912-13
899	64,865	...	676	2,110,785	371,377	1,739,408	1913-14
870	65,413	...	2,147	2,078,708	335,364	1,743,344	1914-15
							Vizagapatam
450	60,086	...	254	2,413,655	386,515	2,027,140	1910-11
14,135	55,948	...	11,295	2,429,529	423,135	2,006,394	1911-12
14,438	54,017	...	11,357	2,747,165	509,817	2,237,348	1912-13
18,754	54,781	...	6,179	2,742,248	398,402	2,343,846	1913-14
18,776	57,402	...	11,199	2,742,455	401,617	2,340,838	1914-15
							Godávari
18,248	63,394	...	1,540	1,241,764	256,802	984,962	1910-11
17,871	63,674	...	105	1,259,258	280,116	979,142	1911-12
16,165	65,870	...	102	1,281,346	281,317	1,000,029	1912-13
18,714	67,072	..	94	1,279,761	294,796	984,965	1913-14
33,189	68,848	..	1,042	1,282,596	279,008	1,003,588	1914-15
							Kistna
54,725	28,981	...	6,984	2,087,548	245,111	1,842,437	1910-11
33,782	28,645	...	395	2,128,662	265,438	1,863,224	1911-12
40,306	30,347	...	358	2,128,892	289,437	1,839,455	1912-13
37,177	27,751	...	206	2,115,587	270,748	1,844,839	1913-14
95,276	28,766	...	5,021	2,193,816	351,953	1,841,863	1914-15
							Guntur
113,627	8,494	...	31,380	2,423,283	311,192	2,112,091	1910-11
118,221	8,903	...	5,917	2,419,078	314,225	2,104,853	1911-12
70,338	8,088	...	6,900	2,420,858	288,157	2,132,701	1912-13
65,853	7,871	...	6,884	2,384,919	252,350	2,132,569	1913-14
53,869	7,942	...	8,552	2,444,266	338,597	2,105,669	1914-15
							Nellore
953	9,817	...	15,988	1,548,018	155,889	1,392,129	1910-11
720	10,900	...	3,352	1,506,503	129,628	1,376,875	1911-12
709	10,736	...	2,413	1,573,127	145,973	1,427,154	1912-13
289	11,436	...	3,844	1,478,765	103,326	1,375,439	1913-14
441	11,756	...	2,674	1,531,209	128,197	1,403,012	1914-15
							Karnul
...	4,302	..	4,571	2,085,980	70,248	2,015,732	1910-11
...	4,428	...	3,974	2,044,819	58,719	1,986,100	1911-12
...	4,477	...	3,608	2,138,104	69,869	2,068,235	1912-13
3	5,117	...	3,696	2,124,655	62,277	2,062,378	1913-14
13	4,552	...	3,660	2,144,868	42,730	2,102,138	1914-15
							Bellary
...	7,981	...	13,332	2,468,060	42,503	2,425,557	1910-11
...	8,444	...	10,379	2,373,955	18,090	2,355,845	1911-12
...	7,637	...	9,098	2,475,677	34,384	2,441,293	1912-13
400	8,054	...	7,821	2,391,265	21,189	2,370,076	1913-14
1	10,545	...	7,411	2,438,003	28,456	2,409,547	1914-15
							Anantapur
...	6,609	...	60,822	2,045,487	116,854	1,928,633	1910-11
14	8,595	...	14,577	1,805,012	55,465	1,749,547	1911-12
18	6,413	...	16,182	2,053,906	94,983	1,958,923	1912-13
...	6,743	...	22,153	1,854,236	35,330	1,818,906	1913-14
76	7,734	...	19,834	2,010,451	58,989	1,951,462	1914-15

* *Column 37 (fodder crops).*—States the areas sown with grass and crops solely for fodder. Lands left waste for grazing and on which grass grows spontaneously are not included in this column.

Table III—*continued*

No. 43—AREA (IN ACRES) UNDER CROP, AND SPECIFICATION OF CROPS, IN EACH DISTRICT IN MADRAS—*continued*

District	Dyes		Drugs and narcotics							
	Indigo	Others	Opium	Coffee	Tea	Tobacco	Cinchona	Indian hemp	Others	Total
26	27	28	29	30	31	32	33	34	35	36
Cuddapah										
1910-11	25,938	...	...	...	...	2,076	...	...	814	2,890
1911-12	22,896	3	...	...	...	1,789	...	...	800	2,589
1912-13	6,290	5	...	...	...	1,612	...	...	830	2,442
1913-14	7,719	...	...	...	...	1,963	...	...	777	2,740
1914-15	15,425	...	...	...	...	1,962	...	...	964	2,926
Chittoor										
1910-11	5,651	7	...	...	...	753	...	...	1,319	2,072
1911-12	3,561	95	...	...	...	857	...	...	1,545	2,402
1912-13	4,900	76	...	...	...	645	...	...	1,580	2,225
1913-14	4,787	4	...	...	...	811	...	...	3,938	4,749
1914-15	5,319	3	...	...	...	718	...	...	1,239	1,957
North Arcot										
1910-11	4,148	7	...	...	...	2,976	...	..	1,745	4,721
1911-12	4,880	56	...	...	...	2,137	...	200	1,406	3,743
1912-13	4,635	71	...	...	...	2,402	...	58	1,563	4,023
1913-14	4,891	16	...	...	...	2,462	...	240	1,453	4,155
1914-15	5,292	122	...	...	...	2,098	...	356	1,662	4,116
Chingleput										
1910-11	4,677	23	...	...	...	112	...	...	1,342	1,454
1911-12	7,311	20	...	...	...	113	...	...	1,288	1,401
1912-13	6,370	34	...	...	...	164	...	...	1,305	1,469
1913-14	5,609	244	...	...	...	97	...	...	1,341	1,438
1914-15	8,488	145	...	...	...	86	...	...	1,374	1,460
Madras (a)	...	...	...	...	...	...	...	...	...	...
South Arcot										
1910-11	9,812	8	...	...	...	2,088	...	...	684	2,722
1911-12	12,853	23	...	...	...	2,090	...	...	875	2,965
1912-13	17,112	12	...	...	...	1,946	...	...	839	2,785
1913-14	10,453	11	...	...	...	1,884	...	...	728	2,612
1914-15	11,571	13	...	...	...	1,800	...	...	742	2,542
Salem										
1910-11	2,352	89	...	8,227	...	7,387	...	...	1,286	16,900
1911-12	2,768	91	...	8,076	...	5,382	...	...	1,161	14,619
1912-13	2,991	59	...	8,162	...	5,049	...	...	1,530	14,741
1913-14	3,025	129	...	7,929	...	5,608	...	...	1,448	14,985
1914-15	3,094	49	...	8,028	...	4,784	...	...	1,392	14,204
Coimbatore										
1910-11	4	...	...	375	...	33,233	...	...	2,067	35,675
1911-12	...	1	...	334	...	19,146	...	...	2,103	21,583
1912-13	2	...	...	379	...	29,337	...	...	2,220	31,936
1913-14	5	13	...	381	...	29,790	...	...	2,235	32,406
1914-15	9	...	...	442	...	26,001	...	...	2,411	28,854
Trichinopoly										
1910-11	1,866	396	...	15	...	5,070	...	...	1,743	6,828
1911-12	1,323	379	...	28	...	3,416	...	...	1,833	5,277
1912-13	1,287	324	...	34	..	3,940	...	...	1,721	5,695
1913-14	924	392	...	85	..	4,948	...	...	2,144	7,177
1914-15	954	537	...	46	...	4,243	...	...	1,982	6,271

(a) See Table II, No. 27, page 58

Fodder crops *	Fruits and vegetables including root crops	Miscellaneous crops: Food	Miscellaneous crops: Non-food	Total area cropped during the year	Area cropped more than once	Net area cropped during the year	District
37	38	39	40	41	42	43	44
							Cuddapah
...	10,946	...	12,507	1,153,055	119,001	1,034,054	1910-11
...	8,838	...	3,589	1,116,767	92,525	1,024,242	1911-12
...	10,564	...	8,712	1,197,584	101,295	1,096,289	1912-13
...	10,389	...	6,242	1,171,463	92,348	1,079,115	1913-14
...	9,348	...	11,777	1,192,340	100,571	1,091,769	1914-15
							Chittoor
278	22,492	...	9,245	826,988	131,286	695,702	1910-11
268	24,191	...	5,304	698,735	90,221	608,514	1911-12
562	22,628	...	1,492	795,883	116,154	679,729	1912-13
230	21,720	...	6,088	710,351	98,122	612,229	1913-14
250	22,020	...	6,075	748,492	98,906	649,586	1914-15
							North Arcot
13	26,884	...	16,004	1,429,571	275,800	1,153,771	1910-11
22	28,119	...	12,460	1,384,215	236,892	1,147,323	1911-12
...	30,008	...	13,048	1,366,700	203,064	1,163,636	1912-13
4	31,013	...	13,700	1,341,416	193,844	1,147,572	1913-14
2	27,068	...	14,718	1,450,485	241,452	1,209,033	1914-15
							Chingleput
...	25,108	...	49,364	936,169	162,566	773,603	1910-11
...	22,497	...	18,120	908,351	164,618	743,733	1911-12
...	21,479	...	16,928	918,388	168,314	750,044	1912-13
190	19,785	...	18,782	931,877	170,592	761,285	1913-14
192	20,207	...	22,371	963,526	192,592	770,934	1914-15
...	...	...	...	...	...	...	*Madras*
							South Arcot
377	16,506	...	40,863	1,578,231	203,143	1,375,088	1910-11
304	26,807	...	11,602	1,611,615	217,429	1,394,186	1911-12
288	26,537	...	11,760	1,563,303	162,084	1,401,219	1912-13
427	32,185	...	12,049	1,582,895	180,765	1,402,130	1913-14
356	30,061	...	12,358	1,631,442	225,420	1,406,022	1914-15
							Salem
40	19,385	...	1,074	1,759,387	222,991	1,536,396	1910-11
58	19,686	...	398	1,670,263	181,064	1,489,199	1911-12
92	19,720	...	360	1,728,821	202,008	1,526,813	1912-13
47	20,611	...	691	1,691,389	170,814	1,520,575	1913-14
62	20,749	...	484	1,717,278	180,795	1,536,483	1914-15
							Coimbatore
3	14,847	...	9,180	2,242,743	238,134	2,004,609	1910-11
3	14,846	...	7,769	2,200,183	258,016	1,942,167	1911-12
3	14,080	...	8,335	2,310,221	276,589	2,033,632	1912-13
1,583	15,665	...	7,043	2,288,256	300,825	1,987,431	1913-14
...	14,846	...	6,647	2,241,126	213,178	2,027,948	1914-15
							Trichinopoly
6,684	27,251	...	6,754	1,809,884	202,050	1,607,834	1910-11
7,485	28,699	...	1,902	1,764,053	192,146	1,571,907	1911-12
7,525	28,785	...	804	1,811,656	192,941	1,618,715	1912-13
7,805	29,221	...	1,901	1,821,430	198,665	1,622,765	1913-14
10,308	31,166	...	1,360	1,822,298	191,496	1,630,802	1914-15

* See explanation given in the footnote (page 141)

Table III—*continued*

No. 43—AREA (IN ACRES) UNDER CROP, AND SPECIFICATION OF CROPS, IN EACH DISTRICT IN MADRAS—*concluded*

District	Dyes		Drugs and narcotics							
	Indigo	Others	Opium	Coffee	Tea	Tobacco	Cinchona	Indian hemp	Others	Total
26	27	28	29	30	31	32	33	34	35	36
Tanjore										
1910-11	558	121	...	...	...	2,203	...	...	2,256	4,459
1911-12	243	56	...	...	...	2,055	...	...	2,287	4,342
1912-13	254	41	...	...	...	1,976	...	...	2,279	4,255
1913-14	142	36	...	...	...	2,222	...	...	2,101	4,323
1914-15	58	208	...	...	...	2,268	...	...	1,826	4,094
Madura										
1910-11	53	190	...	9,229	...	12,691	...	24	2,200	24,144
1911-12	57	106	...	10,896	...	7,126	...	12	2,406	20,440
1912-13	46	36	...	10,819	...	9,767	...	9	2,223	22,818
1913-14	77	126	...	4,890	...	9,854	...	97	5,738	20,579
1914-15	65	77	...	5,059	...	11,172	...	33	4,693	20,957
Ramnad										
1910-11	5	11	...	...	...	4,800	...	...	708	5,508
1911-12	57	7	...	...	...	3,796	...	...	852	4,648
1912-13	156	...	..	...	...	4,477	...	...	837	5,314
1913-14	230	7	...	...	...	3,420	..	...	1,238	4,658
1914-15	491	67	...	...	...	3,731	...	...	1,080	4,811
Tinnevelly										
1910-11	369	682	...	218	...	1,222	...	...	11,364	12,804
1911-12	939	2,144	...	715	...	772	...	...	12,322	13,809
1912-13	429	596	...	649	...	923	...	...	11,711	13,283
1913-14	398	388	...	651	...	808	...	...	9,222	10,681
1914-15	123	24	...	609	...	1,093	...	...	5,361	7,063
Nilgiris										
1910-11	...	100	...	25,082	10,254	12	2,453	...	...	37,801
1911-12	...	100	...	25,223	10,796	15	2,476	...	...	38,510
1912-13	...	...	...	23,825	12,174	14	2,471	...	...	38,484
1913-14	...	100	...	23,914	13,517	40	2,452	...	...	39,923
1914-15	...	100	...	24,026	13,977	45	2,455	...	...	40,503
Malabar										
1910-11	..	...	...	5,828	6,483	15	20	...	1,759	14,105
1911-12	...	...	...	5,732	10,311	5	10	...	1,765	17,823
1912-13	...	...	...	5,274	11,706	11	...	...	1,760	18,751
1913-14	...	...	...	5,537	13,305	16	...	...	2,023	20,881
1914-15	...	...	...	5,725	13,083	18	...	...	2,365	21,191
Anjengo										
1910-11	...	...	...	...	...	...	...	...	...	...
1911-12	..	...	..	...	...	...	...	...	...	...
1912-13	...	...	...	...	...	...	...	...	...	...
1913-14	...	...	...	...	.	...	...	...	...	...
1914-15	...	...	...	...	...	...	...	...	...	...
South Canara										
1910-11	...	...	...	2	...	1,199	...	...	748	1,949
1911-12	...	...	...	2	...	1,228	...	...	741	1,971
1912-13	...	...	...	25	...	1,305	...	...	884	2,214
1913-14	...	...	...	15	...	1,351	...	...	876	2,242
1914-15	...	...	...	30	...	1,283	...	...	815	2,128
Total										
1910-11	82,562	2,874	...	49,097	16,737	221,677	2,473	253	37,810	328,047
1911-12	90,324	4,434	...	51,127	21,107	192,205	2,486	662	45,125	312,712
1912-13	66,552	2,678	...	49,287	23,880	205,599	2,471	222	46,950	328,409
1913-14	55,246	3,157	...	43,522	26,822	207,819	2,452	337	43,363	324,315
1914-15	71,683	2,774	...	44,085	27,060	227,182	2,455	588	57,419	358,789

Fodder crops *	Fruits and vegetables including root crops	Miscellaneous crops: Food	Miscellaneous crops: Non-food	Total area cropped during the year	Area cropped more than once	Net area cropped during the year	District
37	38	39	40	41	42	43	44
							Tanjore
38	49,796	...	16,086	1,437,358	105,417	1,331,941	1910-11
...	51,106	...	7,763	1,443,907	104,849	1,339,058	1911-12
...	49,364	...	7,590	1,438,130	97,994	1,340,136	1912-13
19	51,683	...	10,113	1,421,416	92,435	1,328,981	1913-14
2	57,651	...	11,400	1,436,298	89,689	1,346,609	1914-15
							Madura
1,694	26,043	...	4,835	1,594,024	151,843	1,442,181	1910-11
1,644	24,487	...	3,400	1,600,235	195,096	1,405,139	1911-12
1,735	25,134	...	4,301	1,633,483	171,257	1,462,226	1912-13
1,718	25,661	...	4,109	1,580,421	138,860	1,441,561	1913-14
3,755	28,449	...	4,007	1,612,086	141,200	1,470,886	1914-15
							Ramnad
28,435	15,422	...	7,146	1,111,694	67,968	1,043,726	1910-11
36,106	17,131	...	3,145	1,050,913	44,315	1,006,598	1911-12
38,352	17,077	...	5,077	1,445,820	49,138	1,396,682	1912-13
34,233	16,946	...	2,496	1,396,332	44,617	1,351,715	1913-14
35,390	16,721	...	1,999	1,455,479	63,138	1,392,341	1914-15
							Tinnevelly
39,767	18,093	...	36,251	1,504,841	168,700	1,336,141	1910-11
41,343	16,523	...	7,549	1,524,959	212,587	1,312,372	1911-12
41,502	17,663	...	10,029	1,605,656	232,163	1,373,493	1912-13
37,022	18,071	...	7,410	1,512,486	193,648	1,318,838	1913-14
55,423	17,576	...	8,483	1,514,193	206,872	1,307,321	1914-15
							Nilgiris
17	5,189	...	2,011	70,417	3,064	67,353	1910-11
25	5,097	...	2,171	72,055	3,031	69,024	1911-12
29	5,280	...	2,200	72,538	3,101	69,437	1912-13
51	5,796	...	2,119	74,050	3,030	71,020	1913-14
63	6,300	...	2,188	75,497	3,070	72,427	1914-15
							Malabar
56	553,163	...	3,523	1,586,375	276,830	1,309,545	1910-11
100	553,080	...	2,931	1,572,193	253,803	1,318,390	1911-12
193	549,505	...	2,626	1,578,645	261,894	1,316,751	1912-13
150	570,227	...	3,842	1,624,264	275,198	1,349,066	1913-14
153	571,906	...	6,998	1,642,608	282,004	1,360,604	1914-15
							Anjengo
...	332	...	...	332	...	332	1910-11
...	332	...	...	332	...	332	1911-12
...	335	...	...	335	...	335	1912-13
...	336	...	...	336	...	336	1913-14
...	337	...	...	337	...	337	1914-15
							South Canara
...	68,693	...	461	689,811	193,019	496,792	1910-11
...	69,071	...	...	690,799	194,936	495,863	1911-12
...	72,025	...	...	721,254	199,328	521,926	1912-13
937	72,347	...	766	715,134	199,521	515,613	1913-14
937	71,864	...	767	720,687	203,462	517,225	1914-15
							Total
266,381	1,164,631	...	353,829	38,201,773	4,446,977	33,754,796	1910-11
273,018	1,172,953	...	138,332	37,380,133	4,311,724	33,068,409	1911-12
233,217	1,164,356	...	143,528	39,119,874	4,513,971	34,605,903	1912-13
226,505	1,195,346	...	148,904	38,345,737	4,163,079	34,182,658	1913-14
309,404	1,209,227	...	173,172	39,090,544	4,398,756	34,691,788	1914-15

* See explanation given in the footnote (page 141)

Table III—*continued*

No. 44—AREA (IN ACRES) UNDER CROP, AND SPECIFICATION OF CROPS, IN EACH DISTRICT IN BOMBAY

District	Food-grains									
	Rice	Wheat	Barley	Cholum or jawar (millet)	Cumbu or bajra (millet)	Ragi or marua	Maize	Gram (pulse)	Other food-grains, including pulses	Total
1	2	3	4	5	6	7	8	9	10	11
Ahmadabad										
1910-11	48,271	88,897	10,993	265,068	176,514	3,054	4,013	20,016	113,883	730,709
1911-12 (*a*)	909	32,401	21,848	199,102	91,131	222	8,315	544	42,724	397,196
1912-13	51,784	134,740	14,469	278,054	197,785	2,003	3,388	13,987	53,857	750,067
1913-14	61,175	143,411	8,900	240,686	154,866	4,053	3,622	19,911	53,145	689,769
1914-15	73,741	159,284	11,895	303,294	178,603	4,523	4,224	27,751	58,161	821,476
Kaira										
1910-11	79,660	12,939	2,419	59,561	176,185	64,044	345	7,896	186,939	589,988
1911-12	9,368	9,824	7,504	78,296	249,785	6,481	566	52	145,689	507,565
1912-13	73,406	9,819	2,712	25,703	267,388	44,144	341	4,343	113,400	541,256
1913-14	93,485	12,267	1,067	25,002	163,392	66,422	386	7,153	152,928	522,102
1914-15	94,230	11,998	1,734	25,316	168,149	68,124	427	10,630	147,347	527,955
Panch Mahâls										
1910-11	67,475	21,374	3,793	7,541	47,418	18,213	112,483	55,205	84,044	417,546
1911-12 (*a*)	33,865	551	1,172	8,274	52,020	2,153	108,422	1,440	53,058	260,955
1912-13	55,721	7,953	2,521	6,145	56,842	12,931	106,025	31,608	63,089	342,835
1913-14	68,031	14,628	4,845	7,075	45,415	15,266	109,154	50,051	66,573	382,038
1914-15	69,101	13,960	3,192	8,266	44,976	16,118	111,028	53,978	69,008	389,627
Broach										
1910-11	10,864	49,084	1	117,334	7,806	281	13	1,679	62,399	249,461
1911-12	7,601	11,423	...	160,524	10,702	159	14	143	34,084	224,650
1912-13	14,428	25,782	...	172,420	13,799	228	13	1,948	56,252	284,870
1913-14	12,510	47,052	...	119,519	6,617	206	16	5,548	69,167	260,635
1914-15	13,706	70,754	...	144,655	7,976	199	12	2,976	60,461	300,739
Surat										
1910-11	101,717	22,917	10	91,863	6,579	10,984	5	1,636	101,827	337,538
1911-12 (*a*)	66,140	7,669	...	114,217	6,874	11,023	9	731	65,240	271,903
1912-13	100,120	20,572	2	116,833	7,305	13,636	9	1,706	62,144	322,327
1913-14	99,925	20,705	...	92,638	6,633	12,718	7	2,427	58,188	293,241
1914-15	98,414	28,548	1	105,737	5,666	16,496	3	1,932	58,607	315,404
West Khandesh										
1910-11	36,693	129,337	...	70,634	397,425	9,718	3,194	29,056	142,504	818,561
1911-12	46,805	73,948	3	109,062	564,607	9,957	3,028	31,279	149,917	989,306
1912-13	50,044	116,096	8	229,454	647,804	11,478	5,029	44,846	141,541	1,246,294
1913-14	55,798	139,122	...	129,071	600,030	11,340	4,774	42,278	134,032	1,116,445
1914-15	47,388	147,876	...	116,104	381,643	10,790	3,097	33,707	132,181	872,786
East Khandesh										
1910-11	1,458	48,311	3	323,229	327,051	...	515	10,591	278,334	989,492
1911-12	1,064	38,116	2	306,644	363,241	...	438	14,118	244,591	968,214
1912-13	1,085	40,061	4	343,536	395,754	6	741	17,977	250,786	1,049,950
1913-14	525	38,535	12	322,936	380,174	...	675	8,288	260,904	1,012,049
1914-15	636	48,666	...	325,811	335,877	...	455	11,055	277,375	999,875
Násik										
1910-11	63,834	264,199	...	91,333	809,781	112,981	2,391	84,434	291,788	1,720,741
1911-12	63,469	224,708	...	94,484	706,659	110,106	4,396	78,424	242,069	1,524,315
1912-13	66,268	246,171	...	79,586	909,185	111,067	4,724	98,190	255,537	1,770,728
1913-14	66,560	268,348	8	71,673	826,282	107,950	2,652	66,239	243,283	1,653,000
1914-15	66,430	275,232	1	78,091	865,893	112,221	1,580	69,929	261,102	1,730,479
Ahmadnagar										
1910-11	14,322	154,480	256	758,874	1,013,512	23,159	1,033	87,559	333,042	2,386,237
1911-12	16,655	161,672	239	816,762	844,888	21,725	4,075	52,332	260,440	2,178,788
1912-13	15,498	117,642	223	706,042	1,062,419	21,963	5,122	39,680	204,938	2,173,527
1913-14	15,877	111,513	321	776,763	1,155,862	20,978	2,339	33,046	248,864	2,365,563
1914-15	14,984	126,651	195	725,013	1,080,421	22,084	1,078	42,031	254,489	2,266,946
Poona										
1910-11	76,976	74,636	811	626,585	686,288	38,836	1,268	54,694	221,342	1,781,436
1911-12	74,962	57,978	674	519,269	563,363	38,741	2,121	41,241	160,940	1,459,289
1912-13	76,523	66,759	725	658,276	666,535	36,054	2,316	51,103	130,726	1,689,047
1913-14	74,550	69,210	578	677,807	675,718	35,967	1,565	47,319	137,860	1,720,574
1914-15	76,894	75,622	622	640,354	733,693	36,737	1,116	45,756	147,663	1,758,457

Figures for unsurveyed villages are based on estimates
(*a*) Variations due to bad season

Oilseeds						Condiments and spices	Sugar		Fibres				District
Linseed	Sesamum (Til or jinjili)	Rape and mustard	Groundnut (*a*)	Others	Total		Sugarcane	Others	Cotton	Jute	Others	Total	
12	13	14	15	16	17	18	19	20	21	22	23	24	25
													Ahmadabad
196	20,205	1,755	...	19,913	42,069	3,375	894	...	407,509	...	2,316	409,825	1910-11
52	8,917	237	...	9,637	18,843	1,097	563	...	86,818	...	432	87,250	1911-12
1,368	15,019	1,134	15	16,200	33,736	3,865	147	4	333,155	...	1,637	334,792	1912-13
332	17,064	2,333	75	20,896	40,700	2,169	309	3	403,724	...	3,079	406,821	1913-14
887	16,584	2,442	207	16,798	36,918	2,554	636	5	340,493	...	2,939	343,432	1914-15
													Kaira
25	11,531	1,226	...	14,813	27,595	6,062	186	...	22,907	...	5,697	28,604	1910-11
191	9,240	266	...	9,335	19,032	2,118	262	...	37,486	...	2,193	39,679	1911-12
25	8,064	462	2	7,018	15,571	4,626	336	...	17,469	...	2,514	19,983	1912-13
2	10,730	578	48	17,781	29,139	4,438	105	...	38,422	...	5,074	43,496	1913-14
22	11,818	456	55	16,829	29,180	4,384	195	...	43,037	...	4,995	48,032	1914-15
													Panch Mahals
162	37,338	1,942	...	4,401	53,843	912	196	...	16,166	...	7,895	24,061	1910-11
...	8,330	21	...	2,162	10,513	585	125	...	27,882	...	2,329	30,211	1911-12
114	20,414	867	378	8,051	29,824	1,965	87	...	24,626	...	4,491	29,117	1912-13
247	28,477	1,709	725	9,570	40,728	1,352	74	...	33,403	...	7,083	40,486	1913-14
243	34,467	1,818	1,158	11,897	49,583	1,428	80	...	34,417	...	9,962	44,379	1914-15
													Broach
...	10,150	40	...	2,049	12,239	280	31	...	288,122	...	71	288,193	1910-11
...	8,169	18	...	1,126	9,313	216	37	...	324,276	...	25	324,301	1911-12
...	13,962	44	522	2,308	16,836	433	34	62	250,074	...	56	250,130	1912-13
...	7,993	91	655	4,761	13,500	270	12	93	265,132	...	90	265,222	1913-14
...	10,004	121	709	2,487	13,321	279	17	71	243,714	...	148	243,862	1914-15
													Surat
...	3,190	507	...	21,427	25,124	1,401	2,784	...	169,157	...	3,609	172,766	1910-11
...	3,750	148	...	12,011	15,909	1,626	3,159	...	183,431	...	2,086	185,517	1911-12
2	4,488	389	965	27,088	32,932	1,883	2,472	...	126,131	...	2,988	129,119	1912-13
...	2,963	666	634	22,625	26,888	1,668	2,947	...	151,024	...	2,906	153,930	1913-14
...	3,349	649	652	21,891	26,541	1,627	2,822	333	128,079	...	4,135	132,214	1914-15
													West Khandesh
16,767	54,229	853	...	26,570	98,419	6,515	731	...	471,388	..	5,947	477,335	1910-11
10,206	48,791	219	...	25,644	84,860	8,719	939	...	539,125	...	5,337	544,462	1911-12
4,410	49,095	460	1,473	45,725	101,163	7,710	356	...	476,912	..	5,179	482,091	1912-13
14,081	47,691	371	3,387	39,036	104,566	4,711	863	...	597,874	...	7,722	605,596	1913-14
3,192	38,479	249	2,109	26,830	70,859	4,352	758	...	484,731	...	7,361	492,092	1914-15
													East Khandesh
3,906	22,758	26	...	7,355	34,045	21,003	449	...	928,805	...	10,971	939,776	1910-11
4,517	18,794	11	...	6,142	29,464	10,343	399	...	981,813	...	9,429	991,252	1911-12
1,164	20,507	13	2,829	3,501	28,014	10,741	494	...	947,115	...	8,972	956,087	1912-13
1,434	17,386	7	3,721	1,997	24,545	10,757	269	...	974,675	...	10,125	984,800	1913-14
1,958	16,191	21	4,267	2,278	24,715	9,717	364	...	951,294	...	9,977	961,271	1914-15
													Nasik
42,482	65,354	655	...	116,964	225,455	7,855	4,461	...	100,532	...	7,805	108,337	1910-11
60,712	79,174	306	...	124,156	264,348	7,923	6,678	...	148,606	...	4,982	153,588	1911-12
50,324	56,550	474	13,613	93,799	214,760	12,108	5,120	...	82,600	...	6,844	89,444	1912-13
37,316	34,386	604	16,582	97,440	186,328	12,003	5,032	...	114,757	..	6,772	121,523	1913-14
22,064	25,931	1,980	18,389	91,913	160,277	11,729	5,492	1	111,911	...	7,791	119,702	1914-15
													Ahmadnagar
17,319	52,600	36	...	146,313	216,268	4,919	1,881	...	218,266	...	27,739	246,005	1910-11
18,140	47,223	66	...	116,176	181,605	6,244	2,572	...	90,160	...	19,952	110,112	1911-12
5,424	32,330	23	3,683	16,459	57,919	5,712	2,966	2	18,111	...	17,600	35,711	1912-13
7,587	44,067	32	4,569	18,002	74,257	5,701	3,074	2	155,973	...	25,082	182,055	1913-14
7,398	57,464	19	6,397	18,105	89,383	5,799	4,141	...	276,430	...	26,583	303,013	1914-15
													Poona
1,475	7,390	37	...	113,399	122,301	10,969	14,253	...	26,521	...	10,083	36,604	1910-11
418	3,533	19	...	90,610	94,580	11,360	15,674	...	13,428	...	5,456	18,884	1911-12
1,258	4,308	38	15,598	30,799	52,001	10,615	13,908	69	5,505	...	6,923	12,428	1912-13
700	3,647	23	16,079	30,620	51,069	11,137	13,058	...	19,354	...	7,757	27,111	1913-14
958	4,743	16	18,927	31,213	55,857	12,019	13,199	76	26,870	...	10,116	36,986	1914-15

(*a*) Included under "Others" up to 1911-12

Table III—*continued*

No. 44—AREA (IN ACRES) UNDER CROP, AND SPECIFICATION OF CROPS, IN EACH DISTRICT IN BOMBAY—*continued*

District	Food-grains									
	Rice	Wheat	Barley	Cholum or jawar (millet)	Cumbu or bajra (millet)	Ragi or marua	Maize	Gram (pulse)	Other food-grains, including pulses	Total
1	2	3	4	5	6	7	8	9	10	11
Sholapur										
1910-11	10,278	37,781	1,832	1,234,101	212,901	27	9,994	47,249	138,789	1,692,952
1911-12	12,127	22,370	1,251	917,537	255,559	22	11,639	23,650	129,972	1,374,127
1912-13	6,350	19,390	1,167	1,370,016	218,076	36	11,780	25,705	80,458	1,732,978
1913-14	4,944	10,451	1,471	964,507	252,630	42	10,688	12,101	80,049	1,336,883
1914-15	6,996	22,088	1,874	1,128,601	403,516	34	10,080	23,318	119,338	1,715,845
Satara										
1910-11	44,545	54,531	3,294	516,888	443,952	43,645	9,043	69,607	302,214	1,487,719
1911-12	45,236	38,556	3,292	487,794	466,876	40,949	9,861	86,736	290,941	1,470,241
1912-13	44,147	49,269	3,853	570,836	440,698	41,865	9,959	67,765	233,657	1,462,049
1913-14	47,004	44,512	3,124	576,188	437,753	41,281	9,676	68,251	237,469	1,465,258
1914-15	45,269	49,998	3,341	564,673	443,913	41,735	8,684	66,928	208,707	1,433,248
Belgaum										
1910-11	118,662	83,265	207	562,902	180,683	41,207	11,302	33,304	286,002	1,317,534
1911-12	118,641	68,765	450	593,403	142,536	40,460	10,687	27,512	249,701	1,252,155
1912-13	118,108	81,178	713	532,211	220,488	39,059	12,858	28,160	285,823	1,318,598
1913-14	120,769	103,868	533	679,404	156,685	44,318	13,096	37,985	250,401	1,407,059
1914-15	113,082	100,175	549	548,744	204,146	37,046	12,743	36,083	274,902	1,327,470
Bijápur										
1910-11	4,246	171,102	2,955	1,230,952	430,101	468	1,129	48,547	206,267	2,095,767
1911-12	5,993	93,122	1,867	1,189,197	341,490	165	1,351	30,619	169,566	1,833,370
1912-13	3,494	132,433	2,574	1,329,056	385,352	212	1,229	34,103	191,617	2,080,070
1913-14	4,239	174,459	2,434	1,533,328	389,122	139	1,567	37,533	169,601	2,312,422
1914-15	3,948	163,746	2,607	1,315,848	374,952	541	1,367	38,192	177,295	2,078,496
Dharwar										
1910-11	151,871	207,066	16	590,415	8,323	45,726	22	40,166	286,334	1,329,939
1911-12	151,926	142,352	...	467,063	4,062	44,466	25	29,657	224,310	1,063,861
1912-13	155,415	193,841	5	654,207	7,005	48,648	23	34,951	290,581	1,384,676
1913-14	152,864	255,933	18	590,346	5,713	44,437	21	37,331	248,295	1,334,958
1914-15	155,374	275,449	21	632,063	9,254	37,845	28	37,230	293,521	1,440,785
Tanna										
1910-11	332,046	245	...	525	...	53,720	9	2,119	52,358	441,022
1911-12	331,949	228	...	612	2	52,551	20	1,840	48,211	435,413
1912-13	332,675	234	...	614	...	51,886	15	1,890	45,687	433,001
1913-14	335,341	232	...	648	...	51,544	16	2,052	45,196	435,029
1914-15	337,656	274	...	690	3	51,614	24	2,073	45,164	437,498
Kolába										
1910-11	271,675	...	...	...	...	44,441	...	1,089	64,968	382,173
1911-12	276,030	...	1	1	...	45,137	2	982	63,065	385,218
1912-13	275,794	...	...	...	...	44,566	1	933	51,452	372,746
1913-14	277,534	...	...	...	...	43,894	...	1,074	50,503	373,005
1914-15	274,112	1	...	...	...	43,066	...	847	49,725	367,751
Ratnágiri										
1910-11	235,326	...	...	...	1	147,693	1	65	186,577	569,663
1911-12	239,724	1	...	...	...	152,306	1	61	182,449	574,542
1912-13	240,018	1	...	...	...	151,035	...	66	170,820	561,940
1913-14	241,208	...	...	...	1	155,399	1	119	174,792	571,520
1914-15	235,844	...	...	...	20	152,068	1	116	168,876	556,925
Kánara										
1910-11	184,125	...	...	1,278	...	5,516	344	448	6,969	198,680
1911-12	179,571	...	...	1,325	...	5,268	298	213	6,280	192,955
1912-13	179,232	...	...	1,570	...	5,396	292	388	5,411	192,289
1913-14	176,188	...	...	789	...	4,100	291	333	6,144	187,845
1914-15	173,281	...	...	564	...	3,125	473	388	6,417	184,248
Total										
1910-11	1,854,044	1,420,164	26,590	6,549,083	4,924,520	663,713	157,104	595,360	3,346,580	19,537,158
1911-12	1,682,035	983,684	38,303	6,063,566	4,663,795	581,891	165,268	422,274	2,763,247	17,364,063
1912-13	1,860,110	1,261,941	28,976	7,074,559	5,496,435	636,237	163,865	499,349	2,687,776	19,709,248
1913-14	1,908,527	1,454,246	23,311	6,808,385	5,257,893	660,054	160,546	479,039	2,687,394	19,439,395
1914-15	1,901,086	1,570,522	26,032	6,663,824	5,238,701	654,366	156,420	504,920	2,810,339	19,526,010

See explanation given in footnote on page 146

Oilseeds						Condiments and spices	Sugar		Fibres				District
Linseed	Sesamum (Til or jinjili)	Rape and mustard	Groundnut *	Others	Total		Sugarcane	Others	Cotton	Jute	Others	Total	
12	13	14	15	16	17	18	19	20	21	22	23	24	25
													Sholapur
24,186	11,651	1	...	169,278	205,116	9,188	2,422	...	78,815	...	22,235	101,050	1910-11
21,244	13,047	1	...	132,119	166,411	9,974	2,732	...	95,945	...	23,128	119,073	1911-12
14 485	9,494	...	39,768	8,765	72,512	8,752	1,859	190	19,387	...	14,312	33,699	1912-13
4,501	12,263	...	42,643	4,061	63,468	7,784	1,301	22	95,072	...	18,644	113,716	1913-14
10,866	13,056	1	48,744	6,769	79,436	7,970	1,566	181	117,840	...	30,431	148,271	1914-15
													Satara
3,559	394	1	...	136,052	140,006	24,107	11,096	...	16,031	...	10,494	26,525	1910-11
3,125	299	...	...	151,114	154,538	25,815	12,429	...	14,921	...	10,350	25,271	1911-12
3,813	377	...	93,731	19,960	117,881	24,532	9,410	...	23,520	...	9,529	33,049	1912-13
3,363	289	3	91,985	16,316	111,956	24,246	11,146	...	18,285	...	10,348	28,633	1913-14
3,236	268	...	96,944	17,708	118,156	21,220	9,604	...	18,205	...	8,197	26,402	1914-15
													Belgaum
2,106	7,173	127	...	49,165	58,571	23,132	10,473	...	287,682	...	11,131	298,813	1910-11
2,395	9,742	110	...	56,323	68,570	22,485	11,302	...	222,103	...	10,006	232,109	1911-12
2,347	6,191	195	17,146	11,685	37,564	18,013	9,602	1	292,177	...	12,074	304,251	1912-13
1,907	10,450	105	20,012	9,442	41,916	19,153	12,104	...	179,626	...	12,252	191,878	1913-14
2,468	5,065	144	21,875	8,868	38,420	17,409	10,766	...	268,241	...	11,602	279,843	1914-15
													Bijápur
57,008	12,534	1	...	76,801	146,344	3,402	1,071	...	642,304	...	9,971	652,275	1910-11
62,676	27,869	...	...	55,224	145,769	2,929	914	...	699,604	...	9,728	709,332	1911-12
65,422	21,378	1	134	9,947	96,882	3,433	828	...	636,008	...	10,713	646,721	1912-13
81,242	17,121	13	446	3,814	102,636	3,661	674	...	388,211	...	10,290	398,501	1913-14
49,551	14,923	5	595	9,716	74,790	3,753	635	20	694,918	...	11,836	706,754	1914-15
													Dharwar
17,076	6,423	137	...	40,635	64,271	63,184	1,784	...	712,122	...	5,875	717,997	1910-11
13,211	10,557	116	...	33,709	57,593	60,923	4,420	...	641,752	...	4,929	646,681	1911-12
15,695	12,959	180	89	11,790	40,713	8,682	2,042	148	658,046	...	8,939	666,985	1912-13
15,220	11,416	177	164	9,786	36,763	47,786	4,385	93	685,452	...	5,707	691,159	1913-14
15,422	2,986	170	566	10,162	29,306	50,892	1,931	115	589,009	...	6,696	595,705	1914-15
													Tanna
...	1,867	26	...	7,900	9,793	1,207	384	...	4	...	1,873	1,877	1910-11
...	1,846	11	...	9,033	10,890	1,324	371	...	9	...	1,990	1,999	1911-12
...	1,968	13	19	8,317	10,317	1,713	413	...	6	...	1,869	1,875	1912 13
...	2,031	9	30	8,109	10,179	1,857	377	...	2	...	1,877	1,879	1913-14
...	1,783	16	122	8,369	10,290	2,024	399	...	2	...	1,754	1,756	1914-15
													Kolába
...	2,441	...	...	1,927	4,368	409	55	...	...	...	289	289	1910-11
...	2,363	...	...	2,052	4,415	461	54	...	...	...	201	201	1911-12
...	2,452	...	15	1,801	4,268	181	60	7	...	...	204	204	1912-13
...	2,401	...	33	1,690	4,124	247	58	62	...	...	229	229	1913-14
...	2,476	...	25	1,713	4,214	203	48	61	...	...	201	201	1914-15
													Ratnágiri
...	2,905	...	...	19,509	22,414	4,252	842	...	2	...	6,711	6,713	1910-11
...	1,580	1	...	18,630	20,211	4,196	873	...	2	...	7,061	7,063	1911-12
...	1,256	...	39	17,802	19,097	1,683	967	...	2	...	6,681	6,683	1912-13
...	1,577	...	93	17,481	19,151	1,720	986	...	2	...	7,083	7,085	1913-14
...	2,614	...	243	16,634	19,491	1,762	929	...	3	...	7,014	7,017	1914-15
													Kánara
3	105	3	...	358	489	25,087	3,060	...	...	...	177	177	1910-11
6	120	...	...	360	496	25,106	3,204	...	1	...	160	161	1911-12
14	103	2	65	310	494	6,599	3,075	...	1	...	195	196	1912-13
13	123	...	60	331	527	6,473	3,013	...	2	...	155	157	1913-14
25	178	...	62	342	607	6,350	2,885	...	...	...	169	169	1914-15
													Total
186,290	330,238	7,373	...	974,829	1,498,730	217,259	57,153	...	4,386,333	...	150,889	4,537,222	1910-11
196,903	303,344	1,550	...	855,563	1,357,360	204,044	66,807	...	4,107,362	...	119,774	4,227,136	1911-12
165,865	280,915	4,295	190,084	341,325	982,484	183,246	53,728	483	3,910,845	...	121,720	4,032,565	1912-13
167,945	272,075	6,721	201,941	333,758	982,440	167,133	59,875	275	4,121,990	...	142,293	4,264,283	1913-14
118,290	202,379	8,107	222,046	320,522	931,344	165,472	56,467	863	4,329,194	...	161,907	4,491,101	1914-15

* See explanation given in footnote on page 147

Table III—*continued*

No. 44—AREA (IN ACRES) UNDER CROP, AND SPECIFICATION OF CROPS, IN EACH DISTRICT IN BOMBAY—*continued*

District	Dyes		Drugs and narcotics							
	Indigo	Others *	Opium	Coffee	Tea	Tobacco	Cinchona	Indian hemp	Others	Total
26	27	28	29	30	31	32	33	34	35	36
Ahmadabad										
1910-11	...	70	...	...	...	3,918	...	...	...	3,918
1911-12	...	164	...	...	...	733	...	...	...	733
1912-13	...	3,739	...	...	...	3,498	...	...	...	3,498
1913-14	...	7,160	...	...	...	3,738	...	...	...	3,738
1914-15	...	10,437	...	...	...	3,084	...	...	...	3,084
Kaira										
1910-11	...	632	...	...	...	25,048	...	...	...	25,048
1911-12	...	125	...	...	...	13,148	...	...	...	13,148
1912-13	...	646	...	...	...	24,671	...	...	...	24,671
1913-14	...	1,000	...	...	...	28,665	...	...	...	28,665
1914-15	...	2,746	...	...	...	28,062	...	...	...	28,062
Panch Mahals										
1910-11	...	...	...	...	...	1,006	...	...	...	1,006
1911-12	...	...	...	...	...	218	...	...	...	218
1912-13	...	...	...	...	...	967	...	...	...	967
1913-14	...	...	...	...	...	1,212	...	...	...	1,212
1914-15	...	...	...	...	...	1,354	...	...	...	1,354
Broach										
1910-11	...	2	...	...	...	3,378	...	...	...	3,378
1911-12	...	...	...	...	...	2,482	...	...	...	2,482
1912-13	...	2	...	...	...	4,336	...	...	...	4,336
1913-14	...	...	...	...	...	3,370	...	...	...	3,370
1914-15	...	...	...	...	...	2,397	...	...	...	2,397
Surat										
1910-11	...	...	...	...	1	635	...	...	...	636
1911-12	...	...	...	...	...	662	...	...	...	662
1912-13	...	1	...	...	...	978	...	...	...	978
1913-14	...	...	...	...	1	820	...	...	...	821
1914-15	...	1	...	...	1	651	...	...	...	652
West Khandesh										
1910-11	43	...	...	...	...	655	...	...	...	655
1911-12	16	1	...	...	...	104	...	...	...	104
1912-13	8	5	...	...	...	406	...	...	35	441
1913-14	20	8	...	...	...	745	...	...	31	776
1914-15	51	9	...	...	...	869	...	...	40	909
East Khandesh										
1910-11	37	...	...	...	...	2,666	...	...	...	2,666
1911-12	18	...	...	...	...	905	...	...	...	905
1912-13	17	976	...	...	...	1,105	...	...	197	1,302
1913-14	3	1,290	...	...	...	2,710	...	...	205	2,915
1914-15	8	1,552	...	...	...	3,763	...	...	220	3,983
Nasik										
1910-11	...	10	...	...	...	2,689	...	...	...	2,689
1911-12	...	...	...	...	...	1,313	...	...	...	1,313
1912-13	...	9,370	...	...	...	947	...	...	253	1,200
1913-14	...	11,544	...	...	...	2,792	...	...	269	3,061
1914-15	...	11,115	...	...	...	2,136	...	...	263	2,399
Ahmadnagar										
1910-11	...	...	...	...	...	4,417	...	309	...	4,726
1911-12	...	...	...	...	...	1,749	...	429	...	2,188
1912-13	...	82,767	...	...	...	1,116	...	351	181	1,648
1913-14	...	89,655	...	...	...	2,645	...	392	180	3,217
1914-15	...	93,732	...	...	...	4,232	...	...	489	4,721
Poona										
1910-11	...	...	...	1	...	743	...	...	...	744
1911-12	...	...	...	...	...	738	...	...	...	738
1912-13	..	59,054	...	...	...	699	...	...	571	1,270
1913-14		57,999	...	...	...	777	...	...	626	1,403
1914-15	...	61,108	...	...	...	1,127	...	...	644	1,771

See explanation given in footnote on page 146

* General increase in 1912-13 is due to a revised classification of crops

Fodder crops	Fruits and vegetables including root crops *	Miscellaneous crops		Total area cropped during the year	Area cropped more than once	Net area cropped during the year	District
		Food	Non-food				
37	38	39	40	41	42	43	44
							Ahmudabad
1,712	4,906	...	554	1,198,032	32,535	1,165,497	1910-11
19,154	5,195	...	447	530,642	31,909	498,733	1911-12
9,324	43,888	49	361	1,183,470	20,196	1,163,274	1912-13
13,694	45,954	34	1,068	1,211,419	22,802	1,188,617	1913-14
13,479	46,754	40	759	1,279,574	28,725	1,250,849	1914-15
							Kaira
5,367	1,297	...	27	684,906	18,965	665,941	1910-11
15,564	1,397	...	24	599,014	23,374	575,640	1911-12
53,107	24,301	214	35	684,446	14,951	669,495	1912-13
40,406	32,538	142	30	702,061	19,584	682,477	1913-14
46,918	31,473	276	41	719,262	25,534	693,728	1914-15
							Panch Mahâls
385	636	...	3	488,588	82,950	405,638	1910-11
1,484	648	...	3	304,742	7,921	296,821	1911-12
2,250	6,479	11	...	413,535	44,048	369,487	1912-13
2,512	6,651	3	1	475,057	75,518	399,539	1913-14
2,551	6,810	3	2	495,817	75,611	420,206	1914-15
							Broach
2,790	1,902	...	55	558,331	604	557,727	1910-11
4,443	2,041	...	48	567,531	382	567,149	1911-12
4,410	7,924	14	56	569,107	787	568,320	1912-13
2,997	6,598	22	58	552,577	521	552,056	1913-14
3,846	6,646	5	201	571,384	1,126	570,258	1914-15
							Surat
18	3,520	...	182	543,969	55,924	488,045	1910-11
23	3,537	...	191	482,577	8,322	474,255	1911-12
1,723	40,592	4	194	532,225	54,364	477,861	1912-13
1,613	37,328	10	177	518,623	45,964	472,659	1913-14
1,399	49,863	8	152	531,016	62,184	468,832	1914-15
							West Khandesh
47	3,444	...	76	1,405,826	18,901	1,386,925	1910-11
3,910	3,507	...	24	1,635,848	16,535	1,619,313	1911-12
1,453	16,245	35	20	1,855,821	115,385	1,740,436	1912-13
515	14,500	17	19	1,848,036	17,110	1,830,926	1913-14
198	18,451	23	16	1,460,504	24,020	1,436,484	1914-15
							East Khandesh
35	7,146	...	37	1,994,686	13,784	1,980,902	1910-11
1,190	6,247	...	39	2,008,661	20,821	1,987,840	1911-12
675	24,404	28	23	2,072,651	30,292	2,042,359	1912-13
198	23,404	69	43	2,059,342	9,879	2,049,463	1913-14
42	25,264	29	35	2,026,855	17,927	2,008,928	1914-15
							Nâsik
2,999	11,045	262	70	2,083,924	61,049	2,022,875	1910-11
11,691	12,347	14	65	1,982,282	60,368	1,921,914	1911-12
9,111	29,304	80	65	2,141,202	126,103	2,015,099	1912-13
6,727	29,396	91	57	2,028,856	45,337	1,983,519	1913-14
5,843	31,152	239	58	2,078,486	63,089	2,015,397	1914-15
							Ahmadnagar
2,300	4,763	1	59	2,867,159	70,419	2,796,740	1910-11
6,916	7,689	4	89	2,496,207	84,008	2,412,199	1911-12
9,814	68,310	115	75	2,438,566	120,728	2,317,838	1912-13
6,291	81,296	311	68	2,811,490	66,170	2,745,320	1913-14
3,696	84,631	249	65	2,856,376	61,297	2,795,079	1914-15
							Poona
1,753	17,441	...	210	1,985,711	85,640	1,900,071	1910-11
2,873	17,087	...	161	1,620,646	64,446	1,556,200	1911-12
2,445	59,702	108	149	1,900,796	99,535	1,801,261	1912-13
2,337	62,175	142	171	1,947,176	130,736	1,843,440	1913-14
1,805	69,822	118	98	2,011,316	88,244	1,923,072	1914-15

* General increase in 1912-13 is due to a revised classification of crops.

Table III—*continued*

No. 44—AREA (IN ACRES) UNDER CROP, AND SPECIFICATION OF CROPS, IN EACH DISTRICT IN BOMBAY—*concluded*

District	Dyes		Drugs and narcotics							
	Indigo	Others *	Opium	Coffee	Tea	Tobacco	Cinchona	Indian Hemp	Others *	Total
26	27	28	29	30	31	32	33	34	35	36
Sholapur										
1910-11	...	2	...	...	...	1,889	...	...	...	1,889
1911-12	...	3	...	...	...	2,006	...	...	...	2,006
1912-13	...	102,370	...	...	...	2,135	...	...	266	2,401
1913-14	...	52,633	...	...	...	691	...	...	232	923
1914-15	...	86,236	...	...	...	2,645	...	...	206	2,851
Satara										
1910-11	...	...	...	4	13	8,763	...	120	1	8,901
1911-12	...	...	...	4	14	8,858	...	131	...	9,007
1912-13	...	26,645	...	3	14	6,937	...	127	368	7,449
1913-14	...	34,679	...	3	20	9,329	...	135	421	9,908
1914-15	...	31,886	...	4	20	8,346	...	150	451	8,971
Belgaum										
1910-11	...	...	...	1	...	34,108	...	...	...	34,109
1911-12	...	...	...	...	...	34,407	...	...	...	34,407
1912-13	...	24,082	...	...	...	22,911	...	...	395	23,306
1913-14	...	33,882	...	...	...	31,119	...	...	416	31,535
1914-15	...	29,034	...	...	...	28,009	...	...	365	28,374
Bijápur										
1910-11	...	...	...	...	...	1,377	...	...	...	1,377
1911-12	...	...	...	...	...	728	...	...	...	728
1912-13	...	58,550	...	...	...	961	...	...	71	1,032
1913-14	...	75,361	...	...	...	501	...	...	62	563
1914-15	...	68,278	...	...	...	1,409	...	...	79	1,488
Dharwar										
1910-11	4	...	...	1	...	587	...	...	...	588
1911-12	...	...	...	...	...	232	...	...	...	232
1912-13	...	27,297	...	...	...	271	...	...	1,801	2,072
1913-14	...	37,712	...	...	...	285	...	...	1,766	2,051
1914-15	...	41,874	...	...	...	381	...	...	1,814	2195
Tanna										
1910-11	...	...	...	...	...	...	...	...	...	...
1911-12	...	...	...	...	...	2	...	...	...	2
1912-13	...	16	...	...	...	1	...	...	326	327
1913-14	...	218	...	...	...	1	...	...	353	354
1914-15	...	22	...	...	...	1	...	...	410	411
Kolába										
1910-11	...	...	...	...	...	...	...	...	...	...
1911-12	...	...	...	...	...	...	...	...	...	...
1912-13	...	1	...	...	...	2	...	...	349	351
1913-14	...	...	...	...	...	...	...	...	360	360
1914-15	...	1	...	...	...	...	...	...	390	390
Ratnágiri										
1910-11	...	...	...	2	...	...	...	...	...	2
1911-12	...	...	...	2	...	...	...	...	...	2
1912-13	...	...	...	2	...	...	...	...	1,293	1,295
1913-14	...	...	...	2	...	...	...	...	1,316	1,318
1914-15	...	...	...	2	...	...	...	...	4,001	4,003
Kánara										
1910-11	...	1	...	66	...	1	...	...	...	67
1911-12	...	...	...	66	...	1	...	...	...	67
1912-13	...	...	...	46	...	1	...	...	18,362	18,409
1913-14	...	3	...	46	3	1	...	...	18,341	18,391
1914-15	...	1	...	46	...	1	...	...	18,376	18,423
Total										
1910-11	84	717	...	75	14	91,880	...	429	1	92,399
1911-12	34	293	...	72	14	68,286	...	570	...	68,942
1912-13	25	395,521	...	51	14	71,942	...	478	24,468	96,953
1913-14	23	403,144	...	51	24	89,401	...	527	24,578	114,581
1914-15	59	438,032	...	52	21	88,467	...	150	27,748	116,438

* General increase in 1912-13 is due to a revised classification of crops

Fodder crops	Fruits and vegetables including root crops *	Miscellaneous crops		Total area cropped during the year	Area cropped more than once	Net area cropped during the year	District
		Food	Non-food				
37	38	39	40	41	42	43	44
							Sholapur
1,076	5,612	...	55	2,019,362	29,544	1,989,818	1910-11
1,156	6,012	...	44	1,681,538	25,262	1,656,276	1911-12
2,061	28,319	42	38	1,985,221	37,769	1,947,452	1912-13
2,087	29,202	21	25	1,608,065	30,457	1,577,608	1913-14
1,931	40,824	212	33	2,085,356	35,116	2,050,240	1914-15
							Satara
806	8,279	...	548	1,707,987	124,022	1,583,965	1910-11
1,005	8,863	...	770	1,707,939	117,588	1,590,351	1911-12
1,888	78,087	529	884	1,762,403	141,141	1,621,262	1912-13
1,928	76,617	504	603	1,765,478	144,566	1,620,912	1913-14
1,861	78,933	708	578	1,731,567	126,727	1,604,840	1914-15
							Belgaum
842	7,474	...	21	1,750,969	30,299	1,720,670	1910-11
559	7,132	...	15	1,628,734	22,568	1,606,166	1911-12
849	36,350	8	18	1,772,642	30,944	1,741,698	1912-13
721	36,193	11	21	1,774,473	30,334	1,744,139	1913-14
27,806	7,351	15	29	1,766,517	29,034	1,737,483	1914-15
							Bijâpur
920	4,677	...	9	2,905,842	7,086	2,898,756	1910-11
1,048	4,263	...	8	2,698,361	11,802	2,686,559	1911-12
1,045	29,263	5	10	2,917,839	7,562	2,910,277	1912-13
1,313	30,344	1	16	2,925,492	10,243	2,915,249	1913-14
1,131	28,021	5	13	2,963,384	7,762	2,955,622	1914-15
							Dharwar
16	8,749	...	13	2,186,545	30,164	2,156,381	1910-11
18	7,617	...	10	1,841,355	20,345	1,821,010	1911-12
44	27,916	3	11	2,210,589	33,952	2,176,637	1912-13
44	24,695	...	8	2,179,654	24,130	2,155,524	1913-14
15	28,315	...	8	2,191,141	21,869	2,169,272	1914-15
							Tanna
92	6,971	...	85	461,431	7,332	454,099	1910-11
78	7,028	...	79	457,184	4,059	453,125	1911-12
96	10,075	...	76	457,909	5,471	452,438	1912-13
98	9,936	...	46	459,973	6,933	454,040	1913-14
110	10,944	...	93	463,547	7,051	456,496	1914-15
							Kolába
...	2,427	...	2	389,723	13,104	376,619	1910-11
...	2,351	...	3	392,703	11,329	381,374	1911-12
...	9,995	...	3	387,816	11,399	376,417	1912-13
...	11,250	...	9	389,344	13,211	376,133	1913-14
1	10,985	...	9	383,864	12,146	371,718	1914-15
							Ratnágiri
...	12,947	...	6	616,839	41,546	575,293	1910-11
...	13,624	...	11	620,522	40,241	580,281	1911-12
...	18,229	...	12	609,906	40,938	568,968	1912-13
...	19,182	1	10	620,973	42,814	578,159	1913-14
...	23,788	...	6	613,921	42,095	571,826	1914-15
							Kánara
...	21,054	...	52	248,667	23,730	224,937	1910-11
...	20,829	...	41	242,859	21,938	220,921	1911-12
...	21,029	...	46	242,137	22,453	219,684	1912-13
...	20,935	...	42	237,386	22,240	215,146	1913-14
1	20,685	...	45	233,414	22,588	210,826	1914-15
							Total
21,158	134,290	263	2,064	26,098,497	747,598	25,350,899	1910-11
71,112	137,464	18	2,072	23,499,345	593,218	22,906,127	1911-12
100,295	580,412	1,245	2,076	26,138,281	958,018	25,180,263	1912-13
83,481	596,994	1,379	2,472	26,115,475	730,549	25,384,926	1913-14
112,633	620,711	1,930	2,241	26,463,301	752,145	25,711,156	1914-15

* General increase in 1912-13 is due to a revised classification of crops

Table III—*continued*

No. 45—AREA (IN ACRES) UNDER CROP, AND SPECIFICATION OF CROPS, IN EACH DISTRICT IN SIND

District	Food-grains									
	Rice	Wheat	Barley	Cholum or jawar (millet)	Cumbu or bajra (millet)	Ragi or marua	Maize	Gram (pulse)	Other food-grains, including pulses	Total
1	2	3	4	5	6	7	8	9	10	11
Karáchi										
1910-11	227,419	15,625	16,396	55,039	23,236	557	1,146	606	27,929	367,953
1911-12	226,675	5,629	5,699	17,513	14,547	705	1,215	818	23,404	296,205
1912-13	251,847	11,706	9,812	40,668	15,481	538	713	650	25,095	356,510
1913-14	251,419	16,385	18,198	62,028	18,472	419	873	732	27,436	395,962
1914-15	242,278	15,029	17,383	30,680	11,714	688	892	1,194	22,144	342,002
Hyderabad										
1910-11	256,946	70,559	4,688	118,409	301,071	9	506	5,164	24,376	781,728
1911-12	268,674	60,879	5,191	98,937	261,855	9	292	4,489	22,942	723,268
1912-13	276,832	15,624	2,351	8,907	190,296	6	87	73	6,178	500,354
1913-14	266,820	14,180	957	10,015	181,027	4	116	95	5,559	478,773
1914-15	249,040	21,401	2,229	10,194	171,603	3	64	164	7,690	462,388
Sukkur										
1910-11	84,397	185,118	751	132,648	13,586	5	2	32,935	46,037	495,479
1911-12	53,768	83,365	1,378	98,052	11,917	23	...	11,722	23,763	283,998
1912-13	27,789	134,479	600	141,115	26,104	52	1	12,513	17,211	359,864
1913-14	38,306	132,227	752	140,797	27,476	24	2	19,037	23,482	382,103
1914-15	61,819	210,422	600	134,391	28,566	24	1	29,419	40,963	506,205
Larkana										
1910-11	366,610	126,622	3,823	188,039	14,031	1	...	27,095	148,991	875,122
1911-12	358,495	100,524	4,490	76,610	17,237	5	1	22,057	142,307	721,726
1912-13	370,108	115,855	2,840	175,837	16,657	5	...	21,846	143,231	846,379
1913-14	377,525	114,169	4,543	203,220	11,953	2	...	20,513	135,463	867,388
1914-15	369,043	154,853	6,112	216,591	8,977	2	...	20,486	165,369	941,433
Upper Sind Frontier										
1910-11	77,871	67,217	422	131,169	50,601	...	31	77,859	36,980	412,150
1911-12	47,133	39,441	303	82,823	47,808	1	16	37,014	12,711	267,250
1912-13	16,202	50,213	187	110,515	93,397	1	15	35,056	10,963	316,549
1913-14	32,444	61,538	294	140,422	77,132	...	15	52,490	20,395	384,730
1914-15	55,858	108,406	358	103,843	107,145	...	25	52,875	33,674	462,184
Thar and Párkar										
1910-11	126,576	65,997	801	9,262	606,601	1	781	280	8,414	818,713
1911-12	133,910	78,604	1,706	15,451	61,571	2	309	339	6,911	298,803
1912-13	127,791	70,339	1,390	14,711	638,049	9	555	444	8,056	861,344
1913-14	122,869	57,427	984	14,893	654,022	1	409	457	6,625	857,687
1914-15	113,662	91,695	1,005	18,329	651,424	129	409	875	6,238	883,766
Nawabshah(a)										
1912-13	16,956	58,666	2,989	111,651	160,872	2	130	4,917	18,004	374,187
1913-14	16,017	60,136	2,142	119,565	140,414	1	97	4,515	16,284	359,171
1914-15	16,448	64,050	3,503	124,455	110,182	...	70	5,594	20,346	344,648
Total										
1910-11	1,139,819	531,138	26,881	634,566	1,009,126	573	2,466	143,849	292,727	3,781,145
1911-12	1,088,655	368,442	18,767	389,306	414,935	745	1,833	76,439	232,038	2,591,250
1912-13	1,087,525	456,882	20,169	603,404	1,140,856	613	1,501	75,499	228,738	3,615,187
1913-14	1,105,400	456,062	27,870	690,940	1,110,496	451	1,512	97,839	235,244	3,725,814
1914-15	1,108,148	665,856	31,190	638,483	1,089,611	846	1,461	110,607	296,424	3,942,626

(*a*) See note on page 23

Oilseeds						Condiments and spices	Sugar		Fibres				District
Linseed	Sesamum (Til or jinjili)	Rape and mustard *	Groundnut	Others	Total		Sugarcane	Others	Cotton	Jute	Others	Total	
12	13	14	15	16	17	18	19	20	21	22	23	24	25
													Karáchi
...	9,182	2,972	...	14,527	26,681	257	1,283	...	517	...	14	531	1910-11
...	783	851	...	10,978	12,612	451	1,215	...	1,687	...	43	1,730	1911-12
...	6,652	2,163	2	18,007	26,824	1,542	1,362	149	1,050	...	103	1,153	1912-13
...	13,712	33,358	...	1,268	48,338	713	1,139	148	639	...	85	724	1913-14
...	6,620	20,883	...	161	35,664	853	1,013	138	307	...	29	336	1914-15
													Hyderabad
1	18,205	14,750	...	54,605	87,561	466	1,535	...	153,226	...	351	153,577	1910-11
1	13,499	6,746	...	53,125	73,371	615	1,315	...	193,937	...	341	194,278	1911-12
...	3,771	840	1	18,307	22,919	921	1,114	23	58,345	...	256	58,601	1912-13
...	4,989	53,393	...	12	58,394	915	963	15	68,551	...	204	68,755	1913-14
...	4,624	52,422	1	11	57,058	1,049	896	23	68,362	...	254	68,616	1914-15
													Sukkur
...	3,967	4,889	...	12,509	21,365	720	337	...	2,831	...	10	2,841	1910-11
1	3,633	1,494	...	3,319	8,447	764	358	..	2,774	...	45	2,819	1911-12
...	5,937	2,134	6	5,142	13.219	2,157	260	1,722	4,801	...	22	4,823	1912-13
...	9,191	15,868	38	60	25,157	1,576	297	1,831	4,159	...	10	4,169	1913-14
...	10,314	21,462	25	87	31,888	1,836	322	1,684	1,913	...	10	1,923	1914-15
													Larkana
...	9,724	35,494	...	70,684	115,902	1,424	181	...	174	...	75	249	1910-11
...	2,994	36,135	...	46,262	85,391	2,071	194	...	798	...	77	875	1911-12
.	5,960	27,996	...	57,188	91,144	1,790	201	218	1,104	...	122	1,226	1912-13
1	8,147	123,722	...	1	131,871	1,888	213	197	838	...	88	926	1913-14
...	9,947	189,608	...	8	199,563	2,288	219	236	770	...	56	826	1914-15
													Upper Sind Frontier
...	34,556	14,250	...	12,272	61,078	253	23	...	965	...	27	992	1910-11
2	30,529	6,547	...	10,257	47,335	153	15	...	660	...	16	676	1911-12
...	35,484	2,399	...	12,580	50,463	403	23	8	1,474	...	16	1,490	1912-13
...	34,443	58,065	...	3	92,511	256	21	6	1,824	...	23	1,847	1913-14
6	31,180	65,288	...	1	96,475	593	21	10	726	...	30	756	1914-15
													Thar and Párkar
...	7,628	1,356	...	16,040	25,024	1,253	840	...	115,960	...	110	116.070	1910-11
16	1,675	541	...	10,745	12,977	725	522	...	135,800	...	134	135,934	1911-12
24	4,808	872	1	11,233	16,928	1,529	774	1	123,864	...	140	124,004	1912-13
5	6,092	28,139	...	3,336	37,572	789	784	2	152,326	...	123	152,449	1913-14
3	5,577	13,062	...	503	19,145	997	595	6	147,038	...	88	147,126	1914-15
													Nawabshah
...	6,022	4,833	...	26,804	37,659	540	101	28	96,737	...	209	96,946	1912-13
...	9,974	42,163	...	3	52,140	354	132	25	104,306	...	212	104,518	1913-14
1	12,595	45,567	...	2	58,165	559	87	27	109,081	...	160	109,241	1914-15
													Total
1	83,262	73,711	...	180,637	337,611	4,373	4,199	...	273,673	...	587	274,260	1910-11
20	53,113	52,314	...	134,686	240,133	4,779	3,619	...	335,656	...	656	336,312	1911-12
24	68,634	41,237	10	149,251	259,156	8,882	3,835	2,149	287,375	...	868	288,243	1912-13
6	86,548	354,703	38	4,683	445,983	6,491	3,549	2,224	332,643	...	745	333,388	1913-14
10	80,857	415,292	26	773	497,958	8,175	3,153	2,124	328,197	...	627	328,824	1914-15

* Increase in 1913-14 is due to inclusion of jambo seed which was formerly included under "others".

Table III—*continued*

No. 45—AREA (IN ACRES) UNDER CROP, AND SPECIFICATION OF CROPS, IN EACH DISTRICT IN SIND—*continued*

District	Dyes		Drugs and narcotics							
	Indigo	Others	Opium	Coffee	Tea	Tobacco	Cinchona	Indian hemp	Others	Total
26	27	28	29	30	31	32	33	34	35	36
Karáchi										
1910-11	...	...	...	...	...	60	...	...	...	60
1911-12	...	...	...	...	...	38	...	...	...	38
1912-13	...	...	...	...	...	26	...	...	...	26
1913-14	...	...	...	...	...	46	...	...	...	46
1914-15	...	1	...	...	...	52	...	...	...	52
Hyderabad										
1910-11	4,505	5	...	...	...	5,470	...	...	...	5,470
1911-12	3,551	8	...	...	...	4,249	...	...	..	4,249
1912-13	...	7	...	...	...	2,754	...	...	...	2,754
1913-14	...	5	...	...	...	3,497	...	...	...	3,497
1914-15	...	5	...	...	...	3,748	...	...	...	3,748
Sukkur										
1910-11	1,716	158	...	...	...	2,338	...	...	...	2,338
1911-12	1,542	178	...	...	...	2,899	...	...	36	2,935
1912-13	818	208	...	...	...	1,395	...	...	1	1,396
1913-14	598	238	...	...	...	1,194	...	...	34	1,228
1914-15	186	260	...	...	...	1,897	...	...	54	1,951
Larkana										
1910-11	147	277	...	...	...	1,575	...	102	...	1,677
1911-12	145	330	...	...	...	2,118	...	153	...	2,271
1912-13	...	351	...	...	...	1,288	...	96	...	1,384
1913-14	133	395	...	...	...	1,189	...	91	1	1,281
1914-15	44	422	...	...	...	1,465	...	101	...	1,566
Upper Sind Frontier										
1910-11	3	...	...	...	...	139	...	...	...	139
1911-12	3	...	...	...	...	264	...	...	...	264
1912-13	...	...	...	...	...	54	...	...	...	54
1913-14	...	...	...	...	...	28	...	...	...	28
1914-15	...	...	...	...	...	105	...	...	2	107
Thar and Párkar										
1910-11	...	...	...	...	...	417	...	...	...	417
1911-12	...	...	...	...	...	198	...	...	...	198
1912-13	...	...	...	...	...	193	...	...	...	193
1913-14	...	...	...	...	...	227	...	...	...	227
1914-15	...	...	...	...	...	285	...	...	...	285
Nawabshah (a)										
1912-13	2,453	2	...	...	...	1,746	...	...	...	1,746
1913-14	1,735	4	...	...	...	2,223	...	...	...	2,223
1914-15	1,112	3	...	...	...	2,393	...	...	...	2,393
Total										
1910-11	6,371	440	...	...	...	9,999	...	102	...	10,101
1911-12	5,241	516	...	...	...	9,766	...	153	36	9,955
1912-13	3,271	568	...	...	...	7,456	...	96	1	7,553
1913-14	2,466	642	...	...	...	8,404	...	91	35	8,530
1914-15	1,342	691	...	...	...	9,945	...	101	56	10,102

(a) See note on page 23

Fodder crops	Fruits and vegetables including root crops	Miscellaneous crops		Total area cropped during the year	Area cropped more than once	Net area cropped during the year	District
		Food	Non-food				
37	38	39	40	41	42	43	44
							Karáchi
1,154	8,185	8	25,547	431,659	26,766	404,893	1910-11
1,545	7,806	12	47	321,661	24,342	297,319	1911-12
3,260	11,294	9	24,596	426,725	28,020	398,705	1912-13
4,324	8,363	7	39,757	499,521	28,725	470,796	1913-14
8,039	8,743	6	42,551	439,428	29,050	410,378	1914-15
							Hyderabad
141	14,433	59	14,190	1,063,670	27,230	1,036,440	1910-11
330	13,701	19	15,689	1,030,394	18,379	1,012,015	1911-12
35	9,099	8	14,217	610,052	6,573	603,479	1912-13
113	9,922	8	16,722	638,082	8,266	629,816	1913-14
51	10,877	7	20,277	624,995	15,690	609,305	1914-15
							Sukkur
1,494	8,798	71	1,206	536,523	60,089	476,434	1910-11
453	8,907	22	1,220	311,643	29,148	282,495	1911-12
598	6,654	23	842	392,584	16,873	375,711	1912-13
172	6,740	18	893	425,020	27,734	397,286	1913-14
476	7,044	25	823	554,623	51,396	503,227	1914-15
							Larkana
1,126	6,736	61	711	1,003,613	219,725	783,888	1910-11
3,366	7,264	12	664	824,309	216,291	608,018	1911-12
1,098	6,476	2	727	950,996	211,623	739,373	1912-13
1,441	6,500	1	725	1,012,959	208,545	804,414	1913-14
1,390	5,489	...	697	1,154,173	249,016	905,157	1914-15
							Upper Sind Frontier
...	3,021	...	160	507,819	58,075	449,744	1910-11
14	3,213	...	225	319,148	21,418	297,730	1911-12
5	2,530	...	237	371,762	9,427	362,335	1912-13
2	2,811	...	216	482,428	26,359	456,069	1913-14
53	2,562	...	262	563,023	46,007	517,016	1914-15
							Thar and Párkar
4,494	1,707	5	1,829	970,352	8,923	961,429	1910-11
3,458	1,763	19	1,771	456,170	12,809	443,361	1911-12
5,333	1,451	59	1,661	1,013,277	10,733	1,002,544	1912-13
6,043	1,223	30	1,594	1,058,400	11,202	1,047,198	1913-14
4,473	1,587	42	1,747	1,059,769	11,976	1,047,793	1914-15
							Nawabshah
903	4,254	...	2,846	521,665	13,242	508,423	1912-13
1,171	4,863	...	3,305	529,641	13,749	515,892	1913-14
1,615	5,617	...	4,066	527,533	20,150	507,383	1914-15
							Total
8,409	42,880	204	43,643	4,513,638	400,808	4,112,828	1910-11
9,166	42,654	84	19,616	3,263,325	322,387	2,940,938	1911-12
11,232	41,758	101	45,126	4,287,061	296,491	3,990,570	1912-13
13,266	40,422	64	63,212	4,646,051	324,580	4,321,471	1913-14
16,127	41,919	80	70,423	4,923,544	423,285	4,500,259	1914-15

Table III—*continued*

No. 46—AREA (IN ACRES) UNDER CROP, AND SPECIFICATION OF CROPS, IN EACH DISTRICT IN THE PROVINCE OF AGRA

District	Food-grains									
	Rice	Wheat	Barley	Cholum or jawar (millet)	Cumbu or bajra (millet)	Ragi or marua	Maize	Gram (pulse)	Other food-grains, including pulses	Total
1	2	3	4	5	6	7	8	9	10	11
Dehra-Dún										
1910-11 . .	23,947	38,356	10,238	6	46	12,426	6,651	3,815	11,012	106,497
1911-12 . .	21,039	37,261	11,695	2	242	11,670	5,547	3,974	11,688	103,118
1912-13 . .	24,405	37,457	10,730	2	116	12,556	6,211	2,767	12,573	106,817
1913-14 . .	23,478	33,440	12,008	21	50	11,309	5,946	3,757	13,818	103,827
1914-15 . .	24,116	35,061	12,323	1	48	11,971	7,203	4,961	13,266	108,950
Saháranpur										
1910-11 . .	92,290	375,230	37,798	6,037	64,996	410	79,122	156,016	62,506	874,405
1911-12 . .	45,236	394,304	52,479	3,727	66,463	376	44,818	185,209	47,282	839,894
1912-13 . .	115,385	363,907	42,359	4,541	62,599	826	72,610	138,968	61,743	862,938
1913-14 . .	102,791	355,432	38,934	4,645	50,248	396	62,548	42,259	48,634	705,887
1914-15 . .	118,472	342,324	46,589	5,596	54,197	685	66,262	182,454	62,149	878,728
Muzaffarnagar										
1910-11 . .	27,683	281,954	36,595	20,681	31,830	642	45,269	148,652	55,714	649,020
1911-12 . .	19,208	298,404	44,208	13,316	18,397	250	21,832	179,081	50,044	644,740
1912-13 . .	40,497	285,589	43,389	19,115	28,436	563	39,467	137,157	55,767	649,980
1913-14 . .	33,056	259,813	35,788	17,313	27,235	554	31,901	48,870	64,547	519,077
1914-15 . .	39,217	260,660	38,470	19,314	27,679	1,031	33,664	166,854	61,868	648,757
Meerut										
1910-11 . .	7,622	392,949	64,987	96,798	34,271	56	115,104	206,175	101,298	1,019,260
1911-12 . .	5,066	443,429	89,351	79,820	20,743	9	68,522	254,524	105,347	1,066,811
1912-13 . .	11,498	385,500	69,248	101,399	41,938	60	109,588	184,251	106,511	1,009,993
1913-14 . .	10,145	312,871	74,896	84,950	33,262	42	92,699	32,377	134,239	775,481
1914-15 . .	12,538	368,987	66,350	98,191	42,819	217	97,755	238,006	106,562	1,031,425
Bulandshahr										
1910-11 .	2,170	218,543	134,486	93,745	65,673	6	116,113	143,674	94,885	869,295
1911-12 . .	657	256,509	184,950	78,127	57,543	1	85,135	173,225	82,376	918,523
1912-13 . .	1,568	210,282	147,578	100,334	78,409	4	124,087	111,569	96,342	870,173
1913-14 . .	2,039	144,682	156,675	78,517	56,168	2	105,534	83,681	96,194	723,492
1914-15 . .	2,205	210,118	148,849	92,868	81,676	11	114,733	150,475	97,877	898,812
Aligarh										
1910-11 . .	1,646	204,782	161,735	101,562	102,424	15	77,290	143,424	81,941	874,819
1911-12 .	1,610	209,424	213,414	75,065	102,413	9	45,740	213,337	58,037	919,049
1912-13 . .	2,509	189,690	148,658	111,422	120,642	10	89,117	111,269	90,180	863,497
1913-14 . .	2,273	144,554	184,844	85,516	69,597	7	84,859	90,825	81,840	744,315
1914-15 . .	2,833	185,188	170,925	93,792	133,238	39	90,771	131,963	84,245	892,994
Muttra										
1910-11 . .	4	86,527	100,009	108,508	45,573	...	6,593	154,518	57,924	559,656
1911-12 . .	11	73,451	130,101	71,234	32,469	...	1,731	240,948	32,147	582,092
1912-13 . .	45	82,298	93,381	133,135	51,328	...	6,857	135,627	58,611	561,282
1913-14 . .	28	52,041	102,100	102,475	32,263	1	7,433	38,981	49,409	384,731
1914-15 . .	30	84,132	106,874	118,508	55,861	1	11,134	144,896	50,812	572,248
Agra										
1910-11 . .	22	112,433	107,548	88,538	167,255	19	4,466	173,506	100,154	753,941
1911-12 . .	11	100,916	152,363	56,605	142,075	14	1,179	283,295	76,929	813,387
1912-13 . .	45	107,718	98,982	94,842	182,460	22	6,661	170,328	101,524	762,582
1913-14 . .	28	70,221	94,206	77,178	136,391	10	6,006	31,702	84,115	499,857
1914-15 . .	30	95,273	100,676	81,874	216,108	147	7,439	178,095	101,881	775,523

The area sown with unimportant mixed crops, for which no separate heading is provided in the provincial crop statements, is assigned to the principal crop by the village accountant. The areas of important mixed crops, namely, wheat and barley, wheat and gram, barley and gram, jawar and arhar, bajra and arhar, and cotton and arhar, for which separate headings are provided in the crop statements, are distributed in accordance with prescribed formulæ and entered under the crops of which they are composed.

Columns 3, 4, 5, 6, 9, and 10.—The whole of the area of the land planted with food-grains wheat, barley, etc., mixed with oilseeds is shown under food-grains in this table. The area shown under food-grains which was really planted with oilseeds (as a mixed crop) is roughly estimated to have been 3,970,000 acres in the whole of the United Provinces of Agra and Oudh in 1914-15.

Oilseeds						Condiments and spices	Sugar		Fibres				District
Linseed	Sesamum (Til or jinjili)	Rape and mustard	Groundnut	Others	Total		Sugar-cane	Others	Cotton	Jute	Others	Total	
12	13	14	15	16	17	18	19	20	21	22	23	24	25
													Dehra-Dún
50	4,548	1,548	...	...	6,146	707	934	...	384	...	13	397	1910-11
92	5,113	1,894	...	...	7,099	796	754	...	474	...	2	476	1911-12
98	6,987	1,461	...	...	8,546	917	822	...	563	...	14	577	1912-13
22	4,748	736	11	1,625	7,142	838	1,001	...	714	...	19	733	1913-14
48	5,149	889	11	2,090	8,187	847	687	...	681	...	30	711	1914-15
													Saháranpur
659	657	3,106	...	2,621	7,043	648	41,962	...	47,169	...	444	47,613	1910-11
1,924	500	6,589	...	3,609	12,622	747	51,291	...	38,153	...	280	38,433	1911-12
2,006	763	1,891	...	2,118	6,778	627	54,953	...	41,330	...	450	41,780	1912-13
407	967	1,584	44	...	3,002	826	57,501	...	53,787	...	507	54,294	1913-14
1,014	861	1,733	13	1,847	5,468	929	47,588	...	50,964	...	495	51,459	1914-15
													Muzaffarnagar
45	72	1,872	...	...	1,989	6,256	83,118	...	30,444	...	460	30,904	1910-11
137	30	4,165	...	368	4,700	5,931	85,651	...	21,672	...	305	21,977	1911-12
83	61	930	...	...	1,074	6,072	90,849	...	23,983	...	452	24,435	1912-13
9	32	374	22	...	437	6,023	94,311	...	30,320	...	512	30,832	1913-14
44	35	1,086	5	218	1,388	6,135	88,809	...	26,308	...	546	26,854	1914-15
													Meerut
12	21	2,370	...	1,705	4,108	2,051	131,063	...	76,509	...	325	76,834	1910-11
1	2	2,802	...	1,973	4,778	1,966	146,309	...	54,266	...	137	54,403	1911-12
19	31	1,734	...	589	2,373	1,677	145,439	...	70,517	...	431	70,948	1912-13
3	6	1,804	14	1,482	3,309	2,082	153,971	...	80,903	...	625	81,598	1913-14
4	1	2,601	4	1,608	4,218	2,367	129,919	...	82,424	...	498	82,922	1914-15
													Bulandshahr
...	39	712	...	5,337	6,088	21,072	41,437	...	118,863	...	247	119,110	1910-11
11	9	2,217	...	12,244	14,481	22,888	57,713	...	92,056	...	59	92,115	1911-12
6	39	2,104	...	5,970	8,119	22,952	59,124	...	96,231	...	257	96,488	1912-13
...	31	8,333	151	263	8,778	10,167	53,653	...	135,512	...	366	135,878	1913-14
1	9	7,918	51	1,145	9,124	22,420	35,346	..	129,499	...	414	129,913	1914-15
													Aligarh
...	14	314	...	6,911	7,239	1,649	7,796	...	130,942	...	548	131,490	1910-11
14	11	983	...	27,260	28,268	2,196	12,577	...	102,828	...	273	103,101	1911-12
7	206	1,094	...	8,784	10,091	1,666	15,244	...	130,400	...	997	131,397	1912-13
5	9	5,825	2,348	3	8,190	4,405	8,909	...	174,987	...	1,451	176,438	1913-14
2	6	8,426	1,065	3,848	13,347	8,913	4,230	...	147,455	...	1,488	148,943	1914-15
													Muttra
...	38	389	...	6,172	6,599	585	4,471	...	108,992	...	844	109,836	1910-11
11	16	854	...	29,204	30,074	823	6,145	...	70,933	...	227	71,160	1911-12
...	45	750	...	6,047	6,842	791	9,658	...	101,668	...	1,464	103,132	1912-13
...	44	3,298	12	...	3,354	586	3,682	...	140,139	...	1,227	141,366	1913-14
...	35	8,914	11	507	9,467	752	1,035	...	145,342	...	1,377	146,719	1914-15
													Agra
32	1,126	212	...	9,213	10,583	7,533	2,965	..	90,896	...	585	91,481	1910-11
66	99	630	...	18,884	19,679	6,958	3,431	...	36,564	...	250	36,814	1911-12
85	1,342	402	...	5,631	7,460	6,889	5,532	...	84,737	...	1,169	85,906	1912-13
...	1,036	714	13	47	1,810	5,369	3,939	...	101,400	...	859	102,259	1913-14
44	1,303	5,961	17	2,424	9,749	4,578	525	...	107,845	...	970	108,815	1914-15

Columns 12, 13, and 14.—The figures shown in these columns represent areas under "pure" oilseeds, *i.e.*, oilseeds sown unmixed with any other crop. Besides these, the oilseeds are thinly sown in combination with wheat, barley, gram, and other crops. If the areas occupied by the scattered plants were added up, it is estimated very roughly that they would amount in 1914-15 (for the whole of the United Provinces of Agra and Oudh) to 620,000 acres of linseed, 1,000,000 acres of sesamum, and 2,350,000 acres of rapeseed.

Table III—*continued*

No. 46—AREA (IN ACRES) UNDER CROP, AND SPECIFICATION OF CROPS, IN EACH DISTRICT IN THE PROVINCE OF AGRA—*continued*

District	Food-grains*									
	Rice	Wheat	Barley	Cholum or jawar (millet)	Cumbu or bajra (millet)	Ragi or marua	Maize	Gram (pulse)	Other food-grains, including pulses	Total
1	2	3	4	5	6	7	8	9	10	11
Farukhabad										
1910-11 . .	13,845	160,446	127,836	74,358	79,063	168	62,642	82,973	57,735	659,066
1911-12 . .	10,194	169,588	117,379	59,357	94,929	67	42,129	85,113	54,771	633,527
1912-13 . .	22,914	177,194	104,564	77,178	81,189	101	63,026	74,966	60,352	661,484
1913-14 . .	18,792	144,810	97,095	73,249	72,100	65	55,082	52,583	56,231	570,007
1914-15 . .	22,678	174,633	100,737	81,034	93,586	415	67,944	69,918	62,364	673,309
Mainpuri										
1910-11 . .	10,516	146,313	107,707	66,465	82,375	650	56,128	70,150	61,334	601,638
1911-12 . .	8,995	146,493	111,762	43,593	107,151	457	28,727	94,981	68,329	610,488
1912-13 . .	20,705	145,546	85,379	64,872	94,895	527	56,237	71,655	55,064	594,880
1913-14 . .	14,179	125,619	89,428	55,282	64,137	339	49,859	53,324	63,026	515,143
1914-15 . .	20,935	136,535	89,584	61,085	106,218	1,915	62,917	55,632	73,733	608,554
Etáwah										
1910-11 . .	14,529	76,618	80,940	64,961	84,549	395	47,528	92,086	77,178	538,784
1911-12 . .	9,938	78,937	97,300	38,111	118,175	194	19,174	118,351	86,818	566,998
1912-13 . .	9,938	78,937	97,300	38,111	118,175	194	19,174	118,351	86,818	566,998
1913-14 . .	14,178	68,135	62,369	52,546	80,090	512	42,066	59,518	84,737	464,151
1914-15 . .	19,704	80,579	63,605	59,732	104,153	563	49,659	71,980	89,573	539,548
Etah										
1910-11 . .	5,772	222,514	148,757	37,408	155,101	132	32,739	86,991	59,532	748,946
1911-12 . .	9,938	78,937	97,300	38,111	118,175	194	19,174	118,351	86,818	566,998
1912-13 . .	11,458	206,748	109,572	54,726	146,769	162	67,079	52,944	72,763	722,221
1913-14 . .	8,439	164,209	117,959	47,325	119,124	65	59,821	39,764	64,725	621,431
1914-15 . .	12,654	203,900	118,277	49,540	168,282	640	72,507	43,930	70,982	740,712
Bareli										
1910-11 . .	151,928	212,165	68,893	28,417	92,195	62	75,929	166,057	96,977	892,623
1911-12 . .	114,181	205,188	62,808	18,450	123,396	91	54,042	168,505	102,656	849,317
1912-13 . .	187,937	222,869	60,543	19,855	89,334	158	86,831	156,794	88,058	912,379
1913-14 . .	161,711	199,549	48,509	28,244	84,970	74	75,800	53,070	71,405	723,332
1914-15 . .	144,884	214,044	67,552	43,489	97,939	809	94,048	128,316	111,543	902,624
Bijnor										
1910-11 . .	150,971	187,291	79,381	587	65,043	185	9,118	72,974	64,379	629,929
1911-12 . .	47,837	204,415	105,565	219	36,766	59	4,547	86,248	54,866	540,522
1912-13 . .	179,213	175,029	81,915	214	58,900	146	6,946	64,563	62,658	629,584
1913-14 . .	146,039	154,451	79,120	110	48,257	114	5,895	17,299	61,253	512,538
1914-15 . .	158,566	172,353	82,264	234	58,133	313	10,357	64,654	79,284	626,158
Budaun										
1910-11 . .	30,214	324,249	128,103	53,312	206,480	39	54,528	87,034	106,269	990,228
1911-12 . .	18,049	351,233	144,825	28,503	240,755	18	23,127	105,577	92,503	1,004,590
1912-13 . .	43,595	330,449	112,321	53,377	240,779	62	73,227	66,733	91,220	1,011,763
1913-14 . .	32,910	251,268	105,074	51,584	191,983	40	48,853	30,651	92,346	804,709
1914-15 . .	40,197	300,258	128,217	66,796	231,242	636	70,356	89,995	120,395	1,048,092
Moradabad										
1910-11 . .	95,614	382,382	132,706	35,549	163,251	60	27,473	89,966	97,477	1,024,478
1911-12 . .	41,852	410,791	156,143	19,196	189,871	19	14,214	108,750	92,189	1,033,025
1912-13 . .	127,496	383,398	133,240	29,338	177,415	67	33,487	86,303	102,835	1,073,579
1913-14 . .	102,471	336,003	123,063	25,899	148,185	43	26,200	20,711	114,712	897,287
1914-15 . .	98,294	362,676	135,814	38,629	179,809	484	41,709	80,320	119,208	1,056,943

* *See* explanation given in the footnote (page 158)

Oilseeds*						Condiments and spices	Sugar		Fibres				District
Linseed	Sesamum (Til or jinjili)	Rape and mustard	Groundnut	Others	Total		Sugarcane	Others	Cotton	Jute	Others	Total	
12	13	14	15	16	17	18	19	20	21	22	23	24	25
													Farukhabad
47	37	385	...	17	486	2,234	14,376	...	29,605	...	1,732	31,337	1910-11
103	8	1,211	...	19	1,341	1,373	20,861	...	28,644	...	1,057	29,701	1911-12
150	37	1,678	...	18	1,883	1,326	23,769	...	32,439	...	3,061	35,500	1912-13
21	28	850	99	1	999	877	18,812	...	47,934	...	2,626	50,560	1913-14
154	27	1,137	176	10	1,504	765	14,114	...	44,311	...	2,996	47,307	1914-15
													Mainpuri
...	56	1,084	...	...	1,140	2,025	7,598	...	51,057	...	1,366	52,423	1910-11
1	4	2,639	...	3	2,647	3,430	11,668	...	41,282	...	836	42,118	1911-12
1	38	1,003	...	6	1,048	2,428	14,143	...	70,850	...	2,204	73,054	1912-13
1	16	505	20	...	542	1,335	8,134	...	86,097	...	2,568	88,665	1913-14
...	12	1,381	21	...	1,414	1,501	5,650	...	67,942	...	2,223	70,165	1914-15
													Etáwah
13	62	108	...	609	792	548	9,082	...	55,742	...	1,787	57,529	1910-11
20	15	155	...	669	859	720	13,184	...	34,645	...	650	35,295	1911-12
20	15	155	...	669	859	720	13,184	...	34,645	...	650	35,295	1912-13
2	21	405	23	33	484	423	9,327	...	66,263	...	1,517	67,780	1913-14
30	30	758	21	356	1,195	626	7,308	...	76,635	...	1,768	78,403	1914-15
													Etah
...	17	485	...	5	507	3,545	11,485	...	56,672	...	869	57,541	1910-11
1	5	2,371	...	1	2,378	4,206	15,726	...	41,118	...	501	41,619	1911-12
...	7	902	...	...	909	2,620	19,171	...	70,930	...	1,370	72,300	1912-13
5	9	1,207	119	2	1,342	1,527	13,193	...	94,700	...	1,854	96,544	1913-14
7	7	1,052	78	162	1,306	1,573	9,108	...	74,650	...	1,747	76,397	1914-15
													Bareli
6,743	9	577	...	7	7,336	703	42,472	...	23,059	...	6,216	24,506	1910-11
12,764	13	1,106	...	3	13,886	691	49,992	...	22,217	...	3,487	25,704	1911-12
10,238	11	853	...	2	11,104	579	52,327	...	10,088	...	7,352	17,440	1912-13
779	20	205	55	...	1,059	1,190	56,056	...	18,049	...	12,234	30,283	1913-14
7,904	12	636	31	30	8,613	1,470	51,037	...	21,777	...	11,827	33,604	1914-15
													Bijnor
1,453	839	2,912	...	12,899	18,103	137	76,307	...	41,371	...	619	41,990	1910-11
4,124	542	6,252	...	16,846	27,764	176	85,494	...	30,616	...	340	30,956	1911-12
3,784	1,164	3,149	...	13,418	21,515	218	91,183	...	35,116	...	652	35,768	1912-13
66	1,162	4,184	58	...	5,470	671	93,287	...	36,570	...	932	37,502	1913-14
2,026	1,044	15,562	25	...	18,657	678	79,400	...	40,864	...	820	41,684	1914-15
													Budaun
82	13	172	...	1,894	2,161	355	18,735	...	79,661	...	1,939	81,600	1910-11
220	4	381	...	2,270	2,875	434	26,492	...	31,052	...	900	31,952	1911-12
180	8	635	...	204	1,027	417	29,241	...	21,275	...	3,299	24,574	1912-13
11	8	494	28	...	541	908	29,233	...	70,152	...	4,978	75,130	1913-14
246	4	3,174	18	16	3,458	1,010	15,264	...	66,803	...	4,381	71,184	1914-15
													Moradabad
1,226	60	1,202	...	3,066	5,554	316	42,492	...	74,228	...	1,178	75,406	1910-11
3,940	26	3,548	...	5,136	12,650	316	47,922	...	30,057	...	655	30,712	1911-12
2,640	48	2,459	...	6,419	11,566	325	52,207	...	40,680	...	2,421	43,101	1912-13
80	51	2,095	119	...	2,345	991	55,326	...	61,898	...	4,192	66,090	1913-14
1,585	101	4,779	24	2,509	8,998	1,409	44,725	...	67,930	...	3,534	71,464	1914-15

* See explanation given in the foot note (page 159)

Table III—*continued*

No. 46—AREA (IN ACRES) UNDER CROP, AND SPECIFICATION OF CROPS, IN EACH DISTRICT IN THE PROVINCE OF AGRA—*continued*

District	Food-grains*									
	Rice	Wheat	Barley	Cholum or jawar (millet)	Cumbu or bajra (millet)	Ragi or marua	Maize	Gram (pulse)	Other food-grains, including pulses	Total
1	2	3	4	5	6	7	8	9	10	11
Shahjahánpur										
1910-11	84,209	248,396	80,221	23,116	134,241	170	4,813	133,270	102,306	810,742
1911-12	54,924	247,869	72,231	19,040	143,685	115	2,797	152,019	91,112	783,792
1912-13	101,116	268,518	70,555	27,396	126,292	163	6,394	125,290	89,989	815,713
1913-14	75,582	253,086	68,929	28,222	117,102	76	4,331	48,268	81,302	676,875
1914-15	77,684	264,048	69,750	37,978	141,084	490	5,849	113,474	110,423	820,780
Pilibit										
1910-11	139,174	112,626	24,894	2,961	30,030	57	3,314	92,220	63,677	469,003
1911-12	128,196	109,794	22,780	1,822	34,323	52	2,741	91,682	59,695	451,085
1912-13	149,163	117,041	22,047	2,302	28,846	77	3,168	79,559	56,946	459,149
1913-14	128,848	115,616	22,716	2,996	25,536	50	3,300	22,692	56,188	377,762
1914-15	120,177	126,879	23,186	4,863	32,041	126	6,097	58,617	65,211	437,197
Cawnpore										
1910-11	22,610	106,412	150,978	161,286	48,698	81	57,770	177,249	106,434	831,518
1911-12	23,301	114,780	164,315	122,413	85,555	29	40,258	181,061	102,913	834,625
1912-13	33,272	126,028	148,040	164,120	45,312	26	65,655	165,540	105,776	853,769
1913-14	24,588	100,523	109,770	150,774	42,868	13	53,171	132,808	106,243	720,758
1914-15	40,828	124,074	126,140	160,102	48,868	116	72,225	147,349	116,425	836,127
Fatehpur										
1910-11	74,779	62,598	96,967	94,508	29,022	3,338	1,065	148,532	68,725	579,584
1911-12	30,534	62,598	96,967	70,595	45,148	3,981	380	148,582	56,785	515,570
1912-13	59,271	61,724	92,806	82,153	32,354	4,093	660	142,362	60,463	535,386
1913-14	61,637	51,323	71,317	85,455	23,838	2,850	448	117,986	63,317	478,171
1914-15	87,470	60,794	78,409	89,299	31,199	3,954	591	134,131	69,894	555,741
Bánda										
1910-11	51,769	90,136	32,596	213,453	45,360	114	190	375,354	137,955	946,927
1911-12	58,744	109,425	48,640	70,463	53,630	53	183	486,378	107,078	934,594
1912-13	64,323	84,846	29,626	129,599	35,150	32	187	398,746	119,823	861,732
1913-14	44,861	13,304	8,154	162,208	36,734	36	219	161,149	112,841	539,506
1914-15	50,078	48,600	14,352	152,568	38,717	72	197	384,684	117,107	806,375
Hamírpur										
1910-11	2,412	59,437	17,187	196,061	38,529	23	32	207,720	87,620	609,021
1911-12	2,072	98,031	26,031	103,694	45,070	8	5	286,273	70,041	631,225
1912-13	1,388	101,874	22,161	136,211	28,848	11	27	215,814	85,115	591,449
1913-14	1,833	20,477	14,759	138,531	23,573	2	13	111,557	74,539	385,284
1914-15	1,543	49,118	17,810	168,939	31,308	15	45	272,734	96,110	637,622
Allahabad										
1910-11	216,671	92,337	202,797	109,900	118,258	8,196	1,189	259,039	192,490	1,200,877
1911-12	194,974	98,677	210,312	73,865	128,026	7,937	903	269,046	177,739	1,161,479
1912-13	239,423	86,644	184,443	87,771	104,006	8,087	1,033	251,229	184,261	1,146,897
1913-14	246,673	45,950	140,209	90,279	116,313	14,472	1,498	137,511	181,118	974,023
1914-15	220,696	84,548	179,094	78,283	112,255	5,586	959	233,464	168,564	1,083,449
Jhánsi										
1910-11	11,983	79,946	28,067	244,974	8,184	451	14,994	130,091	180,109	698,799
1911-12	8,590	101,070	32,520	176,393	7,502	351	15,999	187,003	164,843	694,271
1912-13	11,655	131,259	30,231	162,447	5,260	360	16,893	145,004	175,769	678,878
1913-14	10,123	43,708	16,005	164,540	4,122	244	17,473	58,943	157,894	473,052
1914-15	9,800	60,626	25,242	257,496	7,424	299	18,492	110,984	201,733	692,096

*See explanation given in the foot note (page 158)

Oilseeds*						Condiments and spices	Sugar		Fibres				District
Linseed	Sesamum (Til or jinjili)	Rape and mustard	Groundnut	Others	Total		Sugarcane	Others	Cotton	Jute	Others	Total	
12	13	14	15	16	17	18	19	20	21	22	23	24	25
													Shahjahánpur
881	1,860	83	...	15	2,839	133	28,783	...	5,213	...	3,101	8,314	1910-11
1,943	1,611	170	...	7	3,731	124	36,185	...	5,677	...	1,991	7,668	1911-12
2,519	1,545	209	...	9	4,282	148	36,531	...	4,356	...	2,709	7,065	1912-13
345	3,546	62	61	4	4,018	534	37,020	...	7,091	...	4,365	11,549	1913-14
2,984	4,396	220	48	16	7,664	676	29,589	...	7,706	...	4,582	12,288	1914-15
													Pilibít
4,563	518	1,601	...	...	6,682	507	32,032	...	1,382	...	5,316	6,698	1910-11
9,605	519	1,587	...	...	11,720	444	35,124	...	2,543	...	4,682	7,225	1911-12
7,853	865	1,146	...	9	9,864	453	34,874	...	1,590	...	9,261	10,851	1912-13
843	1,738	750	25	...	3,356	372	39,369	...	1,489	...	16,210	17,699	1913-14
4,329	2,348	1,299	9	1	7,986	448	37,741	...	1,359	...	14,847	16,206	1914-15
													Cawnpore
101	835	268	...	56	1,260	724	6,493	...	61,782	...	2,904	64,686	1910-11
428	452	600	...	1,064	2,544	1,049	11,766	...	49,172	...	1,771	50,943	1911-12
912	895	313	...	143	2,263	916	13,308	...	52,388	...	5,676	58,064	1912-13
87	1,128	219	1,578	751	3,763	737	7,106	...	83,849	...	3,539	87,388	1913-14
261	1,208	326	793	687	3,275	856	6,371	...	97,019	...	3,612	100 631	1914-15
													Fatehpur
1,513	2,294	126	...	...	3,933	731	3,826	...	27,991	...	4,708	32,699	1910-11
1,513	2,111	126	...	...	3,750	754	5,290	...	21,914	...	4,256	26,170	1911-12
3,044	2,608	69	...	...	5,721	669	7,100	...	24,637	...	6,049	30,686	1912-13
628	2,430	33	16	556	3,663	572	5,555	...	34,672	...	5,764	40,436	1913-14
1,074	2,662	62	28	455	4,281	591	4,774	...	31,994	...	4,455	36,449	1914-15
													Bánda
17,961	63,879	77	...	1,863	83,780	252	10	...	36,289	...	5,597	41,886	1910-11
36,238	38,402	181	...	3,443	78,264	649	16	...	22,202	...	4,558	26,760	1911-12
26,488	30,259	106	...	4,099	60,952	411	23	...	24,701	...	6,760	31,461	1912-13
3,382	56,768	86	29	3,445	63,710	255	20	...	33,477	...	4,355	37,832	1913-14
6,050	45,420	82	28	1,920	53,500	387	13	...	33,230	...	2,555	35,785	1914-15
													Hamirpur
24,476	110,980	77	...	928	136,461	1,709	993	...	33,296	...	4,133	37,429	1910-11
46,058	91,219	146	...	1,175	138,698	3,853	1,139	...	20,770	...	2,369	23,139	1911-12
65,419	67,285	46	...	910	133,660	3,402	1,319	...	22,239	...	4,954	27,193	1912-13
751	89,476	12	13	931	91,183	622	1,198	...	30,447	...	2,259	32,706	1913-14
14,598	79,577	50	4	1,000	95,229	1,584	540	...	38,308	...	1,392	39,700	1914-15
													Allahabad
22,464	3,893	335	...	948	27,640	916	8,162	...	8,465	...	5,837	14,302	1910-11
48,208	4,020	570	...	1,489	54,287	1,203	11,748	...	10,374	...	6,776	17,150	1911-12
21,528	2,346	723	...	2,435	27,032	797	12,789	...	11,262	...	8,282	19,544	1912-13
1,684	3,379	37	...	2,974	8,074	301	17,224	...	10,393	...	12,759	23,152	1913-14
16,478	2,220	426	11	484	19,619	937	6,882	...	10,073	...	5,909	15,982	1914-15
													Jhánsi
4,777	130,566	1,362	...	5	136,710	911	337	...	24,174	...	1,847	26,021	1910-11
12,148	123,237	2,211	...	2	137,598	834	520	...	13,950	...	1,243	15,193	1911-12
22,980	107,773	2,203	...	2	132,958	810	629	...	18,434	...	2,233	20,667	1912-13
148	115,156	509	8	9	115,830	614	747	...	18,373	...	1,110	19,483	1913-14
3,221	114,453	2,221	3	...	119,898	767	171	...	25,959	...	864	26,823	1914-15

* See explanation given in the foot note (page 159)

Table III—*continued*

No. 46—AREA (IN ACRES) UNDER CROP, AND SPECIFICATION OF CROPS, IN EACH DISTRICT IN THE PROVINCE OF AGRA—*continued*

District	Food-grains*									
	Rice	Wheat	Barley	Cholum or jawar (millet)	Cumbu or bajra (millet)	Ragi or marua	Maize	Gram (pulse)	Other food-grains, including pulses	Total
1	2	3	4	5	6	7	8	9	10	11
Jalaun										
1910-11	1,136	89,515	20,698	91,598	53,917	...	31	182,010	59,229	498,134
1911-12	1,492	110,650	31,266	24,002	63,328	...	7	220,561	29,990	481,296
1912-13	1,550	100,922	25,289	62,111	47,215	...	67	156,911	48,574	442,639
1913-14	271	37,689	12,783	52,018	43,215	117	34	73,211	38,747	258,085
1914-15	564	97,192	17,831	108,181	55,103	...	108	177,528	76,347	532,854
Benares										
1910-11	111,859	41,722	113,191	20,557	18,423	664	16,938	54,114	138,050	515,518
1911-12	112,600	40,959	115,217	16,636	19,367	421	16,200	50,020	125,829	497,249
1912-13	125,873	30,839	109,327	17,792	17,082	400	15,606	53,853	124,195	494,967
1913-14	121,590	38,537	110,068	18,030	16,817	323	16,170	50,763	124,470	496,768
1914-15	121,358	34,128	113,291	14,141	21,919	311	12,809	53,285	123,521	494,763
Mirzapur										
1910-11	175,685	61,590	107,963	19,806	29,607	1,021	27,463	110,196	288,274	821,605
1911-12	163,147	62,775	106,984	12,740	30,433	976	30,982	95,044	247,148	750,229
1912-13	181,507	42,797	79,636	13,536	27,629	871	31,918	87,843	217,290	683,027
1913-14	163,310	56,408	96,217	14,572	30,596	935	65,393	98,728	227,401	758,560
1914-15	178,521	58,159	84,165	11,825	32,628	867	63,996	99,711	219,903	749,775
Jaunpur										
1910-11	143,820	55,828	200,829	35,106	12,997	7,372	97,836	45,536	166,143	765,467
1911-12	129,880	54,964	196,161	31,347	17,958	6,009	94,439	51,223	154,956	736,037
1912-13	154,603	52,100	204,247	32,925	13,005	6,250	95,397	37,405	153,093	749,025
1913-14	146,361	54,949	193,601	33,044	11,962	6,840	95,642	41,287	144,936	728,622
1914-15	150,188	53,053	199,675	30,349	18,975	7,427	90,037	40,978	137,060	727,742
Ghazipur										
1910-11	110,936	34,525	151,016	20,880	44,964	2,144	14,263	86,161	228,813	693,702
1911-12	115,634	38,024	153,860	12,831	47,772	1,187	11,583	80,571	211,705	673,167
1912-13	147,609	28,406	138,546	19,315	36,295	1,581	11,572	70,822	218,242	672,388
1913-14	141,570	35,565	143,864	19,900	37,493	1,497	11,563	62,736	223,096	677,284
1914-15	144,053	34,556	145,457	17,563	36,989	1,398	8,791	66,597	199,650	655,054
Ballia										
1910-11	89,235	32,512	123,515	6,068	8,385	5,041	51,557	90,155	245,199	651,667
1911-12	86,215	33,437	114,936	3,464	8,873	3,163	53,624	89,337	229,484	622,533
1912-13	111,679	27,106	101,645	6,755	8,170	2,961	47,688	75,539	206,214	587,757
1913-14	108,374	36,996	105,612	7,410	8,496	3,625	44,535	67,770	225,709	608,527
1914-15	96,856	36,042	111,151	5,886	8,565	2,925	39,210	76,037	207,799	584,471
Gorakhpur										
1910-11	934,019	336,114	372,554	462	1,289	25,146	111,012	231,860	616,057	2,628,513
1911-12	939,511	308,356	330,386	548	1,557	23,193	109,668	187,074	667,443	2,567,736
1912-13	1,009,869	332,158	351,482	418	1,156	21,274	106,751	156,498	545,544	2,525,150
1913-14	986,623	336,347	329,506	674	1,323	26,431	100,939	116,470	558,109	2,456,422
1914-15	941,690	345,084	341,060	444	1,203	28,809	104,108	150,522	576,707	2,489,627

* See explanation given in the foot note (page 158)

Oilseeds*						Condiments and spices	Sugar		Fibres				District
Linseed	Sesamum (Til or jinjili)	Rape and mustard	Groundnut	Others	Total		Sugarcane	Others	Cotton	Jute	Others	Total	
12	13	14	15	16	17	18	19	20	21	22	23	24	25
													Jalaun
35,860	6,507	92	...	728	43,187	10,207	329	...	29,207	...	1,918	31,125	1910-11
60,849	3,796	555	...	858	66,058	22,802	592	...	7,256	...	705	7,961	1911-12
71,063	5,836	298	...	622	77,819	21,317	1,144	...	25,388	...	2,698	28,086	1912-13
936	5,446	111	14	211	6,718	806	539	...	22,374	...	1,264	23,638	1913-14
19,642	6,736	460	7	494	27,339	4,832	201	...	31,140	...	1,857	32,997	1914-15
													Benares
4,382	54	130	...	...	4,566	451	12,814	...	2	...	15,572	15,574	1910-11
12,929	161	99	...	3	13,192	580	20,031	...	13	...	17,016	17,029	1911-12
3,857	375	98	...	1	4,331	526	21,042	...	4	...	15,743	15,747	1912-13
6,055	178	160	25	4	6,422	581	21,129	...	9	...	25,580	25,589	1913-14
2,576	164	68	36	1	2,845	493	19,166	...	9	...	20,456	20,465	1914-15
													Mirzapur
30,931	67,329	3,119	...	...	101,279	927	7,107	...	4,465	...	4,208	8,673	1910-11
61,719	62,610	3,577	...	...	127,906	1,906	9,263	...	1,668	...	2,586	4,254	1911-12
10,937	54,926	1,253	...	...	67,116	625	9,656	...	1,342	...	2,283	3,625	1912-13
31,726	54,072	3,192	15	77	89,082	1,586	9,269	...	1,853	...	3,440	5,293	1913-14
22,821	54,579	3,576	18	1	80,995	920	8,412	...	1,729	...	3,182	4,911	1914-15
													Jaunpur
2,358	129	54	...	...	2,541	1,961	31,512	...	23	...	10,779	10,802	1910-11
5,637	571	37	...	...	6,245	1,001	43,165	...	97	...	9,941	10,038	1911-12
1,433	249	49	...	...	1,731	825	42,337	...	43	...	11,243	11,286	1912-13
1,173	178	26	2	1	1,380	972	42,428	...	122	...	19,706	19,828	1913-14
784	184	30	2	5	1,005	888	35,374	...	5	...	19,399	19,404	1914-15
													Ghazipur
5,516	31	142	...	...	5,689	566	19,076	...	1	...	873	874	1910-11
17,360	43	206	...	...	17,609	948	28,643	...	2	...	542	544	1911-12
1,328	29	159	...	1	1,517	476	27,381	...	4	...	410	414	1912-13
5,975	26	181	18	2	6,202	901	28,412	...	7	...	1,054	1,061	1913-14
1,476	27	133	26	21	1,683	774	24,670	...	17	...	1,274	1,291	1914-15
													Ballia
2,184	5	1,321	...	17	3,527	507	27,162	..	15	...	168	183	1910-11
4,881	16	1,502	...	4	6,403	850	37,274	...	39	...	111	150	1911-12
500	4	899	...	4	1,407	500	38,570	...	201	...	162	363	1912-13
2,048	7	1,646	31	5	3,737	756	40,015	...	503	...	238	741	1913-14
785	4	1,103	13	30	1,935	722	35,729	...	516	...	226	742	1914-15
													Gorakhpur
131,138	14,608	13,236	...	...	158,982	3,938	107,108	...	86	...	1,072	1,158	1910-11
171,798	11,545	14,654	...	...	197,997	10,635	126,703	...	266	...	1,230	1,496	1911-12
45,520	9,461	12,224	...	1	67,206	12,264	121,572	...	247	...	1,948	2,195	1912-13
75,585	10,352	18,155	43	1,833	105,968	11,770	114,481	...	240	...	2,522	2,762	1913-14
42,180	12,082	10,766	10	2,081	67,119	11,149	115,561	...	217	...	1,878	2,095	1914-15

* See explanation given in the footnote (page 159)

Table III—*continued*

No. 46—AREA (IN ACRES) UNDER CROP, AND SPECIFICATION OF CROPS, IN EACH DISTRICT IN THE PROVINCE OF AGRA—*continued*

District	Food-grains*									
	Rice	Wheat	Barley	Cholum or jawar (millet)	Cumbu or bajra (millet)	Ragi or marua	Maize	Gram (pulse)	Other food-grains, including pulses	Total
1	2	3	4	5	6	7	8	9	10	11
Basti										
1910-11	624,546	277,608	166,319	201	106	3,866	71,597	120,980	356,782	1,622,005
1911-12	618,334	246,339	133,489	191	156	2,600	70,769	129,627	395,960	1,597,465
1912-13	672,253	258,505	130,233	339	166	2,521	61,007	116,183	327,303	1,568,510
1913-14	608,015	290,523	148,150	285	183	2,735	68,787	97,890	338,596	1,555,164
1914-15	591,622	301,841	136,379	387	224	3,524	77,740	89,050	346,058	1,546,825
Azamgarh										
1910-11	290,554	57,060	259,059	1,540	2,477	13,161	40,968	54,485	303,313	1,022,617
1911-12	288,506	56,488	234,051	1,118	3,053	9,771	37,697	56,259	290,699	977,642
1912-13	331,155	59,520	238,992	1,237	2,879	12,380	33,184	37,189	266,048	982,584
1913-14	338,098	64,577	227,754	1,447	2,180	11,792	33,607	35,548	278,504	993,507
1914-15	327,856	69,388	241,191	1,639	2,705	10,393	29,164	38,770	260,928	982,034
Almora										
1910-11	...	...	...	...	...	...	...	...	...	...
1911-12	...	...	...	...	...	...	...	...	...	...
1912-13	...	...	...	...	...	...	...	...	...	...
1913-14	...	...	...	...	...	...	...	...	...	...
1914-15	...	...	...	...	...	...	...	...	...	...
Garhwál										
1910-11	33,500	64,000	52,000	...	...	78,500	3,300	...	123,000	354,300
1911-12	33,500	64,000	52,000	...	...	78,500	3,300	...	123,000	354,300
1912-13	33,500	64,000	52,000	...	...	78,500	3,300	...	123,000	354,300
1913-14	33,500	64,000	52,000	...	...	78,500	3,300	...	123,000	354,300
1914-15	33,500	64,000	52,000	...	...	78,500	3,300	...	123,000	354,300
Naini Tal										
1910-11	107,530	83,613	11,398	4,389	559	1,600	17,938	28,452	27,639	283,118
1911-12	90,437	79,437	11,901	2,437	3,571	1,486	13,679	25,574	24,681	253,203
1912-13	108,752	78,584	11,216	2,041	782	1,636	17,445	22,671	25,968	269,095
1913-14	96,143	65,203	12,616	3,194	1,241	1,152	15,460	10,048	25,702	230,759
1914-15	91,574	82,582	13,936	4,951	741	1,363	20,934	19,230	27,416	262,727
Total										
1910-11	3,857,464	5,402,396	3,710,526	2,148,401	2,047,460	166,305	1,383,607	4,377,315	4,683,575	27,777,049
1911-12	3,430,247	5,640,530	3,977,147	1,366,332	2,244,596	153,198	998,417	5,175,443	4,406,615	27,392,525
1912-13	4,337,169	5,435,482	3,480,581	1,850,929	2,133,831	156,681	1,378,557	4,022,703	4,336,632	27,132,565
1913-14	4,015,507	4,541,856	3,306,098	1,758,433	1,757,472	165,263	1,296,385	2,144,737	4,322,943	23,308,694
1914-15	4,003,411	5,221,433	3,467,225	2,055,577	2,266,936	166,052	1,453,110	4,069,594	4,549,598	27,252,936

*See explanation given in the footnote (page 158)

There is no agency for the collection of statistics in Almora, Garhwal, and the hill tracts of Naini Tal. Estimates have, however, been made for Garhwal and included in the table.

OILSEEDS*						Condiments and spices	SUGAR		FIBRES				DISTRICT
Linseed	Sesamum (Til or jinjili)	Rape and mustard	Groundnut	Others	Total		Sugarcane	Others	Cotton	Jute	Others	Total	
12	13	14	15	16	17	18	19	20	21	22	23	24	25
													Basti
51,317	3,703	7,506	...	...	62,526	1,363	31,121	...	3	...	342	345	1910-11
76,745	2,211	8,127	...	...	87,083	1,835	44,993	...	5	...	242	247	1911-12
26,458	1,859	6,732	...	...	35,049	1,602	55,509	...	9	...	335	344	1912-13
39,590	1,591	10,901	5	1	52,088	2,007	53,158	...	4	...	584	588	1913-14
18,588	2,285	8,478	2	2	29,355	1,680	49,125	...	1	...	633	634	1914-15
													Azamgarh
5,817	66	163	...	...	6,046	576	46,290	...	13	...	5,608	5,621	1910-11
13,781	120	256	...	1	14,158	708	68,499	...	37	...	5,886	5,923	1911-12
2,505	24	192	...	...	2,721	566	69,533	...	18	...	7,279	7,297	1912-13
3,203	7	308	27	14	3,559	1,293	71,378	...	73	...	11,901	11,974	1913-14
1,905	41	171	14	3	2,134	930	64,292	...	73	...	12,153	12,226	1914-15
													Almora
...	...	...	...	...	...	...	...	...	...	...	...	...	1910-11
...	...	...	...	...	...	...	...	...	...	...	...	...	1911-12
...	...	...	...	...	...	...	...	...	...	...	...	...	1912-13
...	...	...	...	...	...	...	...	...	...	...	...	..	1913-14
...	...	...	...	...	...	...	...	...	...	...	...	...	1914-15
													Garhwál
...	....	2,700	...	...	2,700	800	...	...	...	...	730	730	1910-11
...	...	2,700	...	...	2,700	800	...	...	...	...	730	730	1911-12
...	...	2,700	...	...	2,700	800	...	...	...	...	730	730	1912-13
...	...	2,700	...	...	2,700	800	...	...	...	...	730	730	1913-14
...	...	2,700	...	...	2,700	800	...	...	...	...	730	730	1914-15
													Naini Tal
4,873	38	25,063	...	2	29,976	262	3,731	...	9,188	...	286	9,474	1910-11
6,901	51	26,846	...	...	33,798	1,102	3,879	...	8,962	...	122	9,084	1911-12
6,508	56	24,525	...	18	31,107	1,915	4,494	...	7,131	...	135	7,266	1912-13
644	51	19,321	479	...	19,495	966	4,389	...	6,857	...	158	7,015	1913-14
2,292	93	19,129	4	310	21,828	760	5,535	...	8,367	...	270	8,637	1914-15
													Total
361,474	414,903	74,903		55,018	906,298	77,805	903,179	...	1,257,189	...	94,171	1,351,360	1910-11
612,159	349,192	101,947	(a)	126,544	1,189,842	105,728	1,120,040	...	841,524	...	76,716	918,240	1911-12
340,169	297,197	75,144		58,120	770,630	98,256	1,174,657	...	1,059,446	...	115,133	1,174,579	1912-13
176,214	353,717	90,022	5,525	14,274	639,75.	64,663	1,153,772	...	1,451,258	...	154,078	1,605,336	1913-14
175,153	337,115	117,307	2,627	24,281	656,483	86,187	978,891	...	1,439,152	...	135,388	1,574,540	1914-15

* See explanation given in the footnote (page 159)
(a) Included under "others" (col. 16)

Table III—*continued*

No. 46—AREA (IN ACRES) UNDER CROP, AND SPECIFICATION OF CROPS, IN EACH DISTRICT IN THE PROVINCE OF AGRA—*continued*

District	Dyes		Drugs and narcotics							
	Indigo	Others	Opium	Coffee	Tea	Tobacco	Cinchona	Indian hemp	Others	Total
26	27	28	29	30	31	32	33	34	35	36
Dehra-Dún										
1910-11	...	...	226	...	5,368	302	...	...	...	5,896
1911-12	...	...	226	...	5,385	306	...	...	...	5,917
1912-13	1	...	226	...	5,374	282	...	...	...	5,882
1913-14	8	...	226	...	5,170	278	...	...	...	5,674
1914-15	7	...	226	...	5,295	237	...	...	4	5,762
Saháranpur										
1910-11	60	...	...	...	...	1,418	...	...	...	1,418
1911-12	48	...	...	...	...	1,445	...	...	...	1,445
1912-13	40	...	...	...	...	1,258	...	...	...	1,258
1913-14	56	...	...	...	...	1,235	...	...	3	1,238
1914-15	65	12	...	...	...	1,107	...	...	1	1,108
Muzaffarnagar										
1910-11	501	...	...	...	...	1,431	...	...	...	1,431
1911-12	648	...	...	...	...	1,492	...	...	...	1,492
1912-13	438	...	...	...	...	1,239	...	...	...	1,239
1913-14	444	...	...	...	...	1,482	...	...	4	1,486
1914-15	555	...	...	...	...	1,442	...	...	1	1,443
Meerut										
1910-11	398	...	...	...	...	4,162	...	...	...	4,162
1911-12	543	...	...	...	...	3,799	...	...	...	3,799
1912-13	708	...	...	...	...	4,253	...	...	...	4,253
1913-14	725	...	...	...	...	3,664	...	...	...	3,664
1914-15	651	1	...	...	...	4,666	...	...	...	4,666
Bulandshahr										
1910-11	3,967	637	...	...	...	5,474	...	...	...	5,474
1911-12	3,455	1,482	...	...	...	5,051	...	...	...	5,051
1912-13	3,474	1,069	...	...	...	5,235	...	...	...	5,235
1913-14	4,133	186	...	...	...	5,316	...	...	...	5,316
1914-15	4,013	281	...	...	...	5,642	...	...	...	5,642
Aligarh										
1910-11	2,337	101	...	...	...	7,242	...	...	...	7,242
1911-12	2,989	668	...	...	...	6,029	...	...	...	6,029
1912-13	3,037	69	...	...	...	6,426	...	...	...	6,426
1913-14	2,935	15	...	...	...	3,281	...	...	3	3,284
1914-15	2,488	43	...	...	...	7,881	...	...	...	7,881
Muttra										
1910-11	534	...	...	...	...	1,774	...	...	...	1,774
1911-12	770	...	...	...	...	1,930	...	...	...	1,930
1912-13	1,553	8	...	...	...	1,982	...	...	...	1,982
1913-14	870	5	...	...	...	629	...	...	4	633
1914-15	603	45	...	...	...	2,263	...	...	21	2,284
Agra										
1910-11	25	...	...	...	...	2,980	...	...	...	2,980
1911-12	28	890	...	...	...	4,083	...	...	...	4,083
1912-13	10	...	...	...	...	2,805	...	...	...	2,805
1913-14	9	1	...	...	...	1,073	...	...	401	1,474
1914-15	...	...	...	...	...	4,562	...	...	970	5,532

Fodder crops	Fruits and vegetables including root crops	Miscellaneous crops: Food	Miscellaneous crops: Non-food	Total area cropped during the year	Area cropped more than once	Net area cropped during the year	District
37	38	39	40	41	42	43	44
							Dehra-Dún
9,230	1,074	8,974	1,592	141,447	39,984	101,463	1910-11
9,308	1,036	9,115	2,335	139,954	38,915	101,039	1911-12
7,695	1,178	7,991	1,843	142,269	40,683	101,586	1912-13
9,354	1,127	7,038	263	137,005	38,817	98,188	1913-14
9,507	1,229	8,144	267	144,298	42,292	102,006	1914-15
							Saháranpur
124,041	4,707	595	494	1,102,986	241,874	861,112	1910-11
118,207	4,768	713	304	1,068,472	233,405	835,067	1911-12
128,910	5,538	485	362	1,103,669	247,978	855,691	1912-13
130,744	5,434	1,183	1,032	961,197	133,647	827,550	1913-14
138,868	5,773	59	114	1,130,171	277,485	852,686	1914-15
							Muzaffarnagar
120,599	3,719	734	588	898,859	156,742	742,117	1910-11
119,560	3,487	174	666	889,026	173,142	715,884	1911-12
119,810	3,842	573	917	899,229	161,024	738,205	1912-13
133,255	4,622	...	48	790,535	85,262	705,273	1913-14
134,785	5,253	2	9	913,990	181,093	732,897	1914-15
							Meerut
172,485	6,747	2,717	3,569	1,423,394	297,823	1,125,571	1910-11
194,260	7,332	1,971	5,575	1,487,747	376,093	1,111,654	1911-12
176,051	7,062	3,462	4,253	1,426,219	297,400	1,128,819	1912-13
193,727	9,646	13	1,454	1,225,670	223,946	1,001,724	1913-14
194,442	11,331	109	618	1,462,669	355,307	1,107,362	1914-15
							Bulandshahr
61,144	9,163	474	1,130	1,138,991	236,441	902,550	1910-11
80,507	11,220	503	1,359	1,209,297	315,445	893,852	1911-12
61,351	10,237	792	1,374	1,140,388	237,686	902,702	1912-13
67,466	10,530	58	993	1,020,650	228,703	791,947	1913-14
70,661	1,4137	16	550	1,190,915	291,085	899,830	1914-15
							Aligarh
59,420	20,415	307	442	1,113,257	192,275	920,982	1910-11
59,008	30,526	212	555	1,165,178	253,476	911,702	1911-12
55,589	24,515	252	508	1,112,291	183,251	929,040	1912-13
58,744	14,518	1	365	1,022,119	191,727	830,392	1913-14
64,066	16,590	3	448	1,159,946	228,230	931,716	1914-15
							Muttra
50,545	4,139	200	870	739,209	72,345	666,864	1910-11
45,001	7,965	143	132	746,235	98,242	647,993	1911-12
37,872	3,858	111	84	727,173	49,748	677,425	1912-13
43,790	5,876	...	19	584,912	57,779	527,133	1913-14
50,350	4,203	3	32	787,741	85,760	701,981	1914-15
							Agra
25,433	6,685	177	3,071	904,874	106,262	798,612	1910-11
28,592	11,445	177	8,659	934,143	149,196	784,947	1911-12
21,224	7,015	360	2,117	901,900	100,723	801,177	1912-13
24,326	10,872	21	254	650,191	58,048	592,143	1913-14
27,156	8,425	32	127	940,462	132,678	807,784	1914-15

Table III—*continued*

No. 46—AREA (IN ACRES) UNDER CROPS, AND SPECIFICATION OF CROPS IN EACH DISTRICT IN THE PROVINCE OF AGRA—*continued*

District	Dyes		Drugs and narcotics							
	Indigo	Others	Opium	Coffee	Tea	Tobacco	Cinchona	Indian hemp	Others	Total
26	27	28	29	30	31	32	33	34	35	36
Farukhabad										
1910-11	643	...	17,075	...	...	12,712	...	...	...	29,787
1911-12	594	...	11,925	...	...	12,076	...	...	...	24,001
1912-13	318	...	9,768	...	...	10,350	...	...	...	20,118
1913-14	571	...	5,658	...	...	10,989	...	...	62	16,709
1914-15	89	...	5,989	...	...	13,802	...	...	64	19,855
Mainpuri										
1910-11	797	...	11,828	...	...	6,022	...	...	...	17,850
1911-12	687	...	7	...	...	5,710	...	...	...	5,717
1912-13	295	...	152	...	...	4,375	...	...	...	4,527
1913-14	186	...	117	...	...	2,840	...	...	23	2,980
1914-15	32	8	493	...	...	8,436	...	...	...	8,929
Etáwah										
1910-11	1,487	...	11,496	...	...	1,308	...	...	...	12,804
1911-12	2,403	...	8,022	...	...	1,411	...	...	...	9,433
1912-13	2,403	...	8,022	...	...	1,411	...	...	...	9,433
1913-14	988	...	9,235	...	...	712	...	...	71	10,018
1914-15	234	...	3,081	...	...	1,764	...	...	339	5,184
Etah										
1910-11	762	...	4,281	...	...	7,526	...	...	...	11,807
1911-12	987	...	3,283	...	...	6,125	...	...	...	9,408
1912-13	830	...	2,953	...	...	6,103	...	...	...	9,056
1913-14	610	...	2,011	...	...	4,482	...	...	...	16,493
1914-15	506	5	2,211	...	...	8,160	...	...	1	10,372
Bareli										
1910-11	42	...	9,990	...	...	2,880	...	...	...	12,870
1911-12	25	...	7,925	...	...	2,802	...	...	...	10,727
1912-13	12	...	9,176	...	...	2,393	...	...	...	11,569
1913-14	58	...	9,491	...	...	2,528	...	...	...	12,019
1914-15	143	6	10,547	...	...	3,042	...	...	2	13,591
Bijnor										
1910-11	...	5	...	...	...	1,150	...	...	...	1,150
1911-12	...	...	...	...	...	1,367	...	...	...	1,367
1912-13	...	...	...	...	...	1,137	...	...	...	1,137
1913-14	4	...	...	...	...	1,249	...	...	2	1,251
1914-15	...	...	...	...	...	1,112	...	...	3	1,115
Budaun										
1910-11	4	3	19,913	...	...	4,681	...	...	...	24,594
1911-12	15	1	16,501	...	...	3,961	...	...	...	20,462
1912-13	3	1	21,740	...	...	3,297	...	...	...	25,037
1913-14	14	2	24,051	...	...	5,079	...	...	...	29,130
1914-15	1	15	28,549	...	...	3,378	...	...	...	31,927
Moradabad										
1910-11	...	...	286	...	...	2,759	...	...	...	3,045
1911-12	...	...	319	...	...	2,442	...	...	...	2,761
1912-13	...	1	439	...	...	2,316	...	...	...	2,755
1913-14	...	...	440	...	...	3,453	...	...	2	3,895
1914-15	...	...	1,035	...	...	1,956	...	...	1	2,992

Fodder crops	Fruits and vegetables including root crops	Miscellaneous crops		Total area cropped during the year	Area cropped more than once	Net area cropped during the year	District
		Food	Non-food				
37	38	39	40	41	42	43	44
							Farukhabad
9,666	18,297	9,081	1,755	776,728	120,895	655,833	1910-11
9,726	18,720	7,309	1,644	748,797	102,798	645,999	1911-12
9,155	18,885	7,081	2,180	781,699	117,472	664,227	1912-13
10,928	24,791	24	812	695,090	102,434	592,656	1913-14
13,276	27,512	38	644	798,413	136,858	661 555	1914-15
							Mainpuri
10,637	7,874	900	1,123	704,005	116,386	587,619	1910-11
9,827	8,142	581	902	696,207	115,751	580,456	1911-12
10,196	7,162	844	1,418	709,995	112,367	597,628	1912-13
12,884	9,214	8	...	639,091	127,501	511,590	1913-14
15,642	10,727	42	100	722,764	128,166	594,598	1914-15
							Etáwah
5,802	5,255	2,785	1,298	636,166	93,675	542,491	1910-11
5,380	5,464	650	2,558	642,944	106,265	536,679	1911-12
5,380	5,464	650	2,558	642,944	106,265	536,679	1912-13
6,284	6,078	412	38	565,983	113,313	452,670	1913-14
10,494	6,706	4	60	649,762	102,232	547,530	1914-15
							Etah
19,886	9,534	1,353	411	847,124	125,640	721,484	1910-11
16,573	10,029	1,403	338	851,611	142.737	708,874	1911-12
14,191	8,842	1,999	169	852,308	122,293	730,015	1912-13
19,966	12,794	49	33	773,992	133,924	640,068	1913-14
23,576	15,230	...	54	878,839	145,855	732,984	1914-15
							Bareli
28,938	12,688	1,454	154	1,028,555	247,359	781,196	1910-11
27,655	12,628	1,782	371	992,778	219,298	773.480	1911-12
37,245	13,653	1,482	163	1,057,953	266,924	791,029	1912-13
36,395	19,833	186	7	880,118	117,346	762,772	1913-14
35,328	15,999	8	8	1,062,431	269,844	792,587	1914-15
							Bijnor
26,704	5,784	466	224	800,799	123,783	677,016	1910-11
27,161	5,836	306	177	719,759	97,710	622,049	1911-12
26,529	6,516	567	275	813,292	138,322	674,970	1912 13
30,012	6,376	8	4	687,123	41,542	645,581	1913-14
36,949	6,854	...	8	811,503	127,340	684,163	1914-15
							Budaun
39,134	15,598	6,631	57	1,179,100	187,095	992,005	1910-11
29,140	13,859	6,849	97	1,136,766	166,615	970,151	1911-12
38,521	16,356	5,655	1,533	1,154,128	160,159	993,969	1912-13
42,165	23,748	143	365	1,0 6,088	91,408	914,680	1913-14
34,484	24,189	...	23	1,229,647	226,489	1,003,158	1914-15
							Moradabad
73,696	9,962	3,963	2,183	1,241,095	136,278	1,104,817	1910-11
80,018	10.552	4,286	5,932	1,228,174	144,139	1,084,035	1911-12
82.433	11,808	5,611	12	1,283,408	166,206	1,117,202	1912-13
84,366	14,936	350	17	1.125.603	68,535	1,057,068	1913-14
85,089	13,725	2	6	1,285,353	164,869	1,120,484	1914-15

Table III—*continued*

No. 46—AREA (IN ACRES) UNDER CROP, AND SPECIFICATION OF CROPS, IN EACH DISTRICT IN THE PROVINCE OF AGRA—*continued*

District	Dyes		Drugs and narcotics							
	Indigo	Others	Opium	Coffee	Tea	Tobacco	Cinchona	Indian hemp	Others	Total
26	27	28	29	30	31	32	33	34	35	36
Shahjahánpur										
1910-11	32	2	14,646	...	...	2,606	...	...	...	17,252
1911-12	36	...	10,825	...	...	2,206	...	...	...	13,031
1912-13	21	...	11,739	...	...	1,627	...	...	...	13,366
1913-14	23	...	12,630	...	...	1,817	...	...	4	14,451
1914-15	1	...	13,515	...	...	2,163	...	...	...	15,678
Pilibít										
1910-11	...	...	810	...	...	569	...	...	...	1,379
1911-12	...	...	427	...	...	510	...	...	...	937
1912-13	...	...	473	...	...	409	...	...	...	882
1913-14	...	...	453	...	...	355	...	...	...	808
1914-15	...	...	665	...	...	470	...	...	...	1,135
Cawnpore										
1910-11	2,945	...	2,338	...	...	2,280	...	...	...	4,618
1911-12	2,404	...	1,270	...	...	2,545	...	...	...	3,815
1912-13	1,915	...	1,291	...	...	1,988	...	...	...	3,279
1913-14	2,054	...	622	...	...	1,932	...	...	30	2,584
1914-15	1,036	...	778	...	...	2,821	...	...	101	3,700
Fatehpur										
1910-11	8	...	4,822	...	...	550	...	...	...	5,372
1911-12	11	...	4,822	...	...	550	...	...	...	5,372
1912-13	11	...	4,340	...	...	431	...	...	...	4,771
1913-14	1	...	2,656	...	...	260	...	...	5	2,921
1914-15	2	...	2,832	...	...	431	...	...	4	3,267
Bánda										
1910-11	8	...	...	...	...	519	...	...	...	519
1911-12	4	...	...	...	...	666	...	...	...	666
1912-13	3	...	...	...	...	494	...	...	...	494
1913-14	4	...	...	...	...	241	...	...	11	252
1914-15	1	...	...	...	...	553	...	...	11	564
Hamírpur										
1910-11	242	...	...	...	...	766	...	...	...	766
1911-12	311	...	...	...	...	836	...	...	...	836
1912-13	77	...	...	...	...	723	...	...	...	723
1913-14	43	...	...	...	...	221	...	...	...	221
1914-15	8	...	...	...	...	624	...	...	1	625
Allahabad										
1910-11	243	...	3,736	...	...	1,355	...	...	...	5,091
1911-12	269	...	3,109	...	...	1,535	...	...	...	4,644
1912-13	145	...	2,543	...	...	1,274	...	...	...	3,817
1913-14	310	...	5,408	...	...	1,051	...	...	...	6,459
1914-15	65	1	1,919	...	...	1,341	...	...	15	3,275
Jhánsi										
1910-11	8	1	...	...	...	1,540	...	...	...	1,540
1911-12	3	1	...	...	...	1,478	...	...	...	1,478
1912-13	1	...	...	...	...	1,332	...	...	...	1,332
1913-14	...	...	...	...	...	520	...	...	81	601
1914-15	...	1	...	...	...	1,372	...	...	54	1,426

Fodder crops	Fruits and vegetables including root crops	Miscellaneous crops		Total area cropped during the year	Area cropped more than once	Net area cropped during the year	District
		Food	Non-food				
37	38	39	40	41	42	43	44
							Shahjahánpur
30,898	12,995	5,719	94	917,803	127,723	790,080	1910-11
29,008	11,462	3,850	169	889,056	109,959	779,097	1911-12
36,440	12,229	4,868	140	930,803	129,630	801,173	1912-13
35,379	19,391	62	3	799,215	50,669	748,546	1913-14
34,269	24,169	47	...	945,161	142,718	802,443	1914-15
							Pilibit
8,035	4,740	753	1,316	531,145	102,119	429,026	1910-11
9,007	3,982	527	1,386	521,437	96,464	424,973	1911-12
11,361	4,514	720	1,526	534,194	98,769	435,425	1912-13
11,423	6,563	4	...	457,356	29,813	427,543	1913-14
12,985	7,263	1	3	520,965	82,577	438,388	1914-15
							Cawnpore
5,984	11,738	1,578	1,540	933,084	115,792	817,292	1910-11
4,510	12,315	2,046	2,164	928,181	121,793	806,388	1911-12
7,098	11,253	2,525	1,113	955,503	129,964	825,539	1912-13
7,476	13,907	102	28	845,903	119,190	726,713	1913-14
12,174	16,085	211	35	980,501	153,916	826,585	1914-15
							Fatehpur
14,159	4,143	1,613	594	646,662	87,102	559,560	1910-11
11,782	3,641	1,800	667	574,807	15,247	559,560	1911-12
12,832	3,699	2,205	705	603,785	48,260	555,525	1912-13
10,971	5,804	3	...	548,099	52,103	495,994	1913-14
13,678	6,246	11	1	625,041	75,752	549,289	1914-15
							Bánda
618	1,131	431	859	1,076,421	151,974	924,447	1910-11
391	1,151	322	24	1,042,841	164,419	878,422	1911-12
481	1,246	268	115	957,186	87,492	869,694	1912-13
418	1,940	2	4	643,943	21,423	622,520	1913-14
469	2,027	...	772	899,893	61,615	838,278	1914-15
							Hamírpur
165	1,828	81	325	789,020	60,888	728,132	1910-11
198	1,743	75	222	801,439	101,623	699,816	1911-12
182	2,275	52	79	760,411	35,502	724,909	1912-13
160	2,177	37	63	513,694	14,732	498,962	1913-14
167	2,115	87	25	777,702	35,292	742,410	1914-15
							Allahabad
13,958	9,724	4,535	1,704	1,287,152	240,951	1,046,201	1910-11
11,213	9,695	4,610	1,939	1,278,237	247,401	1,030,836	1911-12
14,824	9,322	5,430	1,475	1,242,072	215,973	1,026,099	1912-13
13,404	15,192	390	1,049	1,059,578	107,434	952,144	1913-14
12,346	14,582	41	1,452	1,158,631	142,641	1,015,990	1914-15
							Jhánsi
2,704	2,352	1,039	60	870,482	86,181	784,301	1910-11
2,127	2,431	954	67	855,477	119,630	735,847	1911-12
2,829	2,395	1,103	66	841,668	78,855	762,813	1912-13
2,381	2,297	969	170	616,144	30,466	585,678	1913-14
1,767	2,297	1,357	12	846,605	62,667	783,938	1914-15

Table III—*continued*

No. 46—AREA (IN ACRES) UNDER CROP, AND SPECIFICATION OF CROPS, IN EACH DISTRICT IN THE PROVINCE OF AGRA—*continued*

District	Dyes		Drugs and narcotics							
	Indigo	Others	Opium	Coffee	Tea	Tobacco	Cinchona	Indian hemp	Others	Total
26	27	28	29	30	31	32	33	34	35	36
Jalaun										
1910-11	177	...	...	...	...	260	...	...	...	260
1911-12	205	...	...	...	...	325	...	...	...	325
1912-13	172	...	...	...	...	231	...	...	...	231
1913-14	130	...	...	...	...	100	...	...	2	102
1914-15	56	...	...	...	...	225	...	...	2	227
Benares										
1910-11	23	...	2,646	...	...	111	...	...	...	2,757
1911-12	19	...	1,963	...	...	114	...	...	...	2,077
1912-13	19	...	1,293	...	...	106	...	...	...	1,399
1913-14	8	...	983	...	...	161	...	...	18	1,162
1914-15	8	...	962	...	...	183	...	...	25	1,170
Mirzapur										
1910-11	...	...	967	...	...	80	...	...	...	1,047
1911-12	...	...	...	...	...	94	...	...	...	94
1912-13	...	...	...	...	...	70	...	...	...	70
1913-14	...	...	...	...	...	100	...	...	267	367
1914-15	...	...	...	...	...	137	...	...	235	372
Jaunpur										
1910-11	859	...	765	...	...	1,324	...	...	...	2,089
1911-12	715	...	566	...	...	1,261	...	...	...	1,827
1912-13	588	...	413	...	...	1,112	...	...	...	1,525
1913-14	625	...	257	...	...	1,281	...	...	84	1,622
1914-15	438	...	236	...	...	1,367	...	...	75	1,678
Ghazipur										
1910-11	61	...	9,719	...	...	442	...	...	...	10,161
1911-12	14	...	7,743	...	...	463	...	...	...	8,206
1912-13	12	...	5,973	...	...	470	...	...	...	6,443
1913-14	43	...	4,327	...	...	671	...	...	26	5,024
1914-15	1	1	4,410	...	...	596	...	...	23	5,029
Ballia										
1910-11	1	...	2,608	...	...	667	...	...	...	3,275
1911-12	1	...	2,243	...	...	574	...	...	...	2,817
1912-13	...	...	1,882	...	...	534	...	...	...	2,416
1913-14	...	...	1,387	...	...	732	...	...	14	2,133
1914-15	...	4	1,267	...	...	634	...	...	29	1,930
Gorakhpur										
1910-11	9,371	...	7,531	...	...	577	...	...	...	8,108
1911-12	6,448	...	5,968	...	...	438	...	...	...	6,406
1912-13	6,641	38	5,081	...	...	488	...	...	...	5,569
1913-14	4,291	37	4,062	...	...	739	...	...	48	4,849
1914-15	549	29	3,959	...	...	564	...	...	25	4,548

Fodder crops	Fruits and vegetables including root crops	Miscellaneous crops		Total area cropped during the year	Area cropped more than once	Net area cropped during the year	District
		Food	Non-food				
37	38	39	40	41	42	43	44
							Jalaun
1,216	1,466	437	21	586,559	41,204	545,355	1910-11
805	1,376	382	52	581,854	51,035	530,819	1911-12
1,237	1,408	597	73	574,723	25,947	548,776	1912-13
921	1,642	1	102	292,684	7,740	284,944	1913-14
1,984	1,898	9	6	602,403	24,939	577,464	1914-15
							Benares
6,817	8,318	23,307	57	590,202	117,602	472,600	1910-11
6,973	8,025	23,222	55	588,452	117,135	471,317	1911-12
8,117	8,075	10,403	67	564,693	93,031	471,662	1912-13
7,544	10,457	17,448	141	587,259	112,709	474,550	1913-14
7,199	11,054	...	180	557,343	86,445	470,898	1914-15
							Mirzapur
2,934	3,451	3,179	151	950,453	185,783	764,670	1910-11
2,884	3,438	1,453	199	901,626	190,024	711,602	1911-12
3,474	3,226	1,777	223	772,819	114,604	658,215	1912-13
3,141	3,427	865	36	871,626	147,028	724,598	1913-14
3,230	4,011	...	54	852,680	134,101	718,579	1914-15
							Jaunpur
4,235	7,331	1,708	5	827,510	189,633	637,877	1910-11
4,234	7,463	1,601	13	812,339	184,048	628,291	1911-12
5,268	6,871	1,363	10	820,829	178,663	642,166	1912-13
5,301	8,915	...	247	809,940	173,403	636,537	1913-14
5,396	9,605	5	245	801,180	167,009	634,171	1914-15
							Ghazipur
8,993	5,111	18,210	...	762,443	160,840	601,603	1910-11
9,232	4,991	12,245	15	755,614	154,195	601,419	1911-12
10,749	5,252	6,686	3	731,321	124,335	606,986	1912-13
9,564	5,815	1	223	734,530	126,381	608,149	1913-14
9,805	5,671	...	298	704,277	99,288	604,989	1914-15
							Ballia
1,779	4,830	25,058	269	718,238	176,655	541,583	1910-11
2,040	4,851	24,743	253	701,915	172,022	529,893	1911-12
1,755	4,673	21,730	279	659,450	136,259	523,191	1912-13
1,237	5,978	55	226	663,405	139,165	524,240	1913-14
1,675	8,270	76	217	635,771	119,606	516,165	1914-15
							Gorakhpur
14,639	14,535	16,157	12,789	2,975,298	853,681	2,121,617	1910-11
14,816	15,038	17,192	10,469	2,974,936	850,970	2,123,966	1911-12
15,746	15,089	13,093	8,812	2,793,375	669,052	2,124,323	1912-13
16,591	20,386	6,519	121	2,744,197	624,534	2,119,663	1913-14
16,204	23,446	11,166	409	2,741,902	616,993	2,124,909	1914-15

Table III—*continued*

No. 46—AREA (IN ACRES) UNDER CROP, AND SPECIFICATION OF CROPS, IN EACH DISTRICT IN THE PROVINCE OF AGRA—*concluded*

District	Dyes		Drugs and narcotics							
	Indigo	Others	Opium	Coffee	Tea	Tobacco	Cinchona	Indian hemp	Others	Total
26	27	28	29	30	31	32	33	34	35	36
Basti										
1910-11	5	...	15,392	...	...	105	...	...	...	15,497
1911-12	7	...	11,926	...	...	59	...	...	...	11,985
1912-13	3	...	8,775	...	...	55	...	...	...	8,830
1913-14	...	...	5,755	...	...	76	...	...	24	5,855
1914-15	1	...	6,656	...	...	88	...	...	4	6,748
Azamgarh										
1910-11	281	...	6,065	...	...	1,009	...	...	...	7,074
1911-12	242	...	4,812	...	...	998	...	...	...	5,810
1912-13	200	...	3,765	...	...	941	...	...	...	4,706
1913-14	161	...	2,661	...	...	1,293	...	...	14	3,968
1914-15	115	9	2,582	...	...	1,207	...	...	7	3,796
Almora										
1910-11	...	...	...	...	1,978	...	...	...	...	1,978
1911-12	...	...	...	...	1,748	...	...	...	...	1,748
1912-13	...	...	...	...	1,662	...	...	...	...	1,962
1913-14	...	...	...	...	1,847	...	...	...	...	1,847
1914-15	...	...	...	...	1,847	...	...	...	...	1,847
Garhwál										
1910-11	...	...	...	...	762	500	...	...	...	1,262
1911-12	...	...	...	...	762	500	...	...	...	1,262
1912-13	...	...	...	...	962	500	...	...	...	1,462
1913-14	...	...	...	...	942	500	...	...	...	1,442
1914-15	...	...	...	...	942	500	...	...	...	1,442
Naini Tal										
1910-11	...	...	...	...	...	546	...	...	...	546
1911-12	...	...	...	...	...	597	...	...	...	597
1912-13	...	...	...	...	...	488	...	...	...	488
1913-14	...	...	...	...	...	457	...	...	...	457
1914-15	...	...	...	...	...	433	...	...	1	434
Total										
1910-11	25,821	749	147,140	...	8,108	79,627	...	...	...	234,875
1911-12	23,881	3,042	103,882	...	7,895	75,778	...	...	...	187,555
1912-13	22,930	1,186	100,044	...	7,998	68,135	...	...	...	176,177
1913-14	19,304	246	92,430	...	7,959	60,797	...	...	1,203	162,389
1914-15	11,668	461	91,912	...	8,084	85,159	...	...	2,019	187,174

See explanation given in the footnote (page 166)

Fodder crops	Fruits and vegetables including root crops	Miscellaneous crops		Total area cropped during the year	Area cropped more than once	Net area cropped during the year	District
		Food	Non-food				
37	38	39	40	41	42	43	44
							Basti
15,068	6,886	9,295	128	1,764,239	495,280	1,268,959	1910-11
16,515	6,202	17,792	130	1,784,254	514,398	1,269,856	1911-12
17,290	6,036	12,323	127	1,705,623	433,836	1,271,787	1912-13
19,648	9,386	723	2	1,698,619	442,273	1,256,346	1913-14
20,357	10,168	696	58	1,665,647	394,322	1,271,325	1914-15
							Azamgarh
3,242	4,885	19,095	491	1,116,218	250,968	865,250	1910-11
3,820	4,210	16,723	441	1,098,176	240,710	857,466	1911-12
5,202	3,778	13,703	247	1,090,537	217,439	873,098	1912-13
4,930	7,404	1	2	1,098,177	226,578	871,599	1913-14
5,723	8,580	...	3	1,079,862	210,004	869,858	1914-15
							Almora
...	...	...	...	295,000	...	295,000	1910-11
...	...	...	...	295,000	...	295,000	1911-12
...	...	...	...	295,000	...	295,000	1912-13
...	...	...	...	295,000	...	295,000	1913-14
...	...	...	...	295,000	...	295,000	1914-15
							Garhwál
...	450	250	...	360,492	100,492	260,000	1910-11
...	450	250	...	360,492	100,492	260,000	1911-12
...	450	250	...	360,692	100,692	260,000	1912-13
...	450	250	...	360,672	100,672	260,000	1913-14
...	450	250	...	360,672	100,672	260,000	1914-15
							Naini Tal
2,926	1,458	529	479	382,499	99,515	282,984	1910-11
3,481	1,634	508	1,250	357,536	85,347	272,189	1911-12
3,058	1,454	780	1,696	369,353	101,870	267,483	1912-13
2,765	1,375	39	57	316,317	63,996	252,321	1913-14
3,091	1,486	395	1,010	354,903	91,619	263,284	1914-15
							Total
975,730	249,013	173,765	39,843	(*a*) 33,057,509	6,139,240	26,918,269	1910-11
992,959	267,105	166,469	51,119	(*b*) 32,760,757	6,370,139	26,390,618	1911-12
990,095	255,176	137,791	36,522	(*c*) 32,312,902	5,528,674	26,784,228	1912-13
1,057,370	322,901	36,965	8,178	(*d*) 28,721,723	4,404,241	24,317,482	1913-14
1,107,182	346,706	22,814	7,848	(*e*) 32,575,043	5,697,759	26,877,284	1914-15

(*a*) Includes 342,022 acres in Almora and Naini Tal for which details are not available
(*b*) „ 342,252 „ „ „ „ „
(*c*) „ 342,338 „ „ „ „ „
(*d*) „ 342,153 „ „ „ „ „
(*e*) „ 342,153 „ „ „ „ „

Table III—*continued*

No. 47—AREA (IN ACRES) UNDER CROP, AND SPECIFICATION OF CROPS, IN EACH DISTRICT IN OUDH

District	Food-grains*									
	Rice	Wheat	Barley	Cholum or jawar (millet)	Cumbu or bajra (millet)	Ragi or marua	Maize	Gram (pulse)	Other food grains, including pulses	Total
1	2	3	4	5	6	7	8	9	10	11
Lucknow										
1910-11 . .	45,234	80,603	30,067	22,617	56,275	900	20,680	49,886	112,810	419,072
1911-12 . .	28,488	81,581	32,110	19,994	67,198	283	15,333	66,096	106,348	417,431
1912-13 . .	58,905	80,733	32,500	21,095	48,350	1,318	21,165	69,445	104,265	437,776
1913-14 . .	54,572	82,510	29,104	18,027	43,779	377	17,825	40,313	97,434	383,941
1914-15 . .	59,309	81,886	25,211	22,017	47,994	900	18,565	55,821	100,505	412,208
Unao										
1910-11 . .	65,874	109,105	150,321	54,009	74,782	971	44,382	100,215	122,242	721,901
1911-12 . .	29,014	118,352	145,513	41,243	100,784	206	31,478	111,400	123,502	701,492
1912-13 . .	83,090	115,292	127,441	54,202	67,272	1,255	52,401	103,014	123,116	727,083
1913-14 . .	70,863	95,896	117,688	49,268	62,057	550	44,197	55,274	109,735	605,528
1914-15 . .	74,226	117,477	126,001	60,423	71,290	1,597	54,512	94,389	115,488	715,403
Rae-Bareli										
1910-11 . .	153,350	100,571	92,207	64,348	28,527	23,943	528	100,260	190,008	753,742
1911-12 . .	82,386	110,594	104,668	53,986	43,171	10,832	234	125,225	186,397	717,493
1912-13 . .	185,980	98,710	82,255	57,513	29,471	27,581	426	119,271	179,933	781,140
1913-14 . .	176,697	97,235	83,963	53,951	26,066	15,534	458	78,648	182,506	715,058
1914-15 . .	185,462	99,727	82,239	61,686	29,830	20,342	369	102,277	181,128	763,060
Sitapur										
1910-11 . .	165,483	236,085	169,734	7,175	75,392	2,505	40,337	140,496	385,361	1,222,568
1911-12 . .	157,601	218,991	137,712	7,818	93,271	1,004	37,398	190,892	333,929	1,178,616
1912-13 . .	209,460	238,635	130,477	7,872	77,374	1,335	38,742	178,682	317,754	1,200,331
1913-14 . .	173,968	224,165	124,483	9,174	64,719	831	42,620	86,137	301,104	1,027,201
1914-15 . .	176,413	262,889	137,080	10,138	76,353	1,931	49,148	133,716	343,866	1,191,534
Hardoi										
1910-11 . .	47,111	244,058	202,171	41,271	166,495	331	35,875	130,556	176,575	1,044,443
1911-12 . .	24,090	263,287	188,165	30,509	191,905	61	14,613	155,127	174,911	1,042,668
1912-13 . .	66,156	273,708	179,214	49,395	153,061	273	43,263	129,236	180,134	1,074,440
1913-14 . .	46,565	220,819	173,059	47,526	142,083	65	32,050	49,124	164,120	875,411
1914-15 . .	60,572	274,767	179,873	63,000	162,161	457	47,480	110,792	180,998	1,080,100
Kheri										
1910-11 . .	155,803	192,376	146,469	12,394	46,177	2,376	75,951	141,306	237,886	1,010,738
1911-12 . .	147,515	180,740	115,417	9,934	56,627	1,114	88,286	137,655	211,789	949,027
1912-13 . .	172,973	196,722	113,027	14,154	51,033	1,673	101,767	118,154	188,893	958,396
1913-14 . .	138,406	171,348	109,626	13,432	41,790	866	104,437	51,656	200,255	831,816
1914-15 . .	142,221	214,075	123,410	20,740	55,191	1,572	115,078	97,293	232,764	1,002,344
Fyzabad										
1910-11 . .	254,623	140,760	71,858	17,886	105	4,259	34,989	111,226	239,237	874,943
1911-12 . .	242,018	142,141	67,587	12,606	150	3,370	39,171	134,407	232,360	873,810
1912-13 . .	270,578	143,934	67,913	13,418	90	3,761	30,103	87,281	203,658	820,736
1913-14 . .	255,270	151,848	64,433	16,037	83	3,561	31,728	73,249	212,919	809,128
1914-15 . .	251,506	156,660	65,256	16,692	150	3,299	27,645	90,688	218,365	830,461

*See explanation given in the footnote (page 158)

Oilseeds *						Condiments and spices	Sugar		Fibres				District
Linseed	Sesamum (Til or jinjili)	Rape and mustard	Groundnut	Others	Total		Sugarcane	Others	Cotton	Jute	Others	Total	
12	13	14	15	16	17	18	19	20	21	22	23	24	25
													Lucknow
288	42	84	...	...	414	1,736	1,819	...	6,827	...	809	7,636	1910-11
1,800	28	31	...	106	1,965	3,181	2,898	...	7,145	...	424	7,569	1911-12
1,203	64	29	...	656	1,952	1,642	4,170	...	6,042	...	661	6,703	1912-13
211	59	12	1,316	8	1,606	761	3,621	...	9,509	...	420	9,929	1913-14
456	102	15	1,326	103	2,002	664	3,517	...	7,855	...	671	8,526	1914-15
													Unao
239	671	78	...	67	1,055	743	6,748	...	27,031	...	3,424	30,455	1910-11
1,357	565	138	...	159	2,219	1,344	11,262	...	19,110	...	2,085	21,195	1911-12
1,130	786	111	...	480	2,507	1,638	14,537	...	19,243	...	4,433	23,676	1912-13
224	1,361	86	1,960	30	3,661	822	10,724	...	34,928	...	3,788	38,716	1913-14
577	1,985	264	1,493	94	4,413	1,093	10,354	...	32,754	...	4,387	37,141	1914-15
													Rae-Bareli
830	687	52	...	...	1,569	1,525	2,577	...	184	...	1,940	2,124	1910-11
3,324	583	164	...	18	4,089	3,099	3,981	...	193	...	1,027	1,220	1911-12
1,476	544	108	...	19	2,147	1,674	5,433	...	264	...	1,569	1,833	1912-13
481	870	103	69	17	1,540	1,065	3,941	...	608	...	2,083	2,691	1913-14
972	1,838	119	68	13	3,010	943	2,776	...	365	...	2,182	2,547	1914-15
													Sitapur
6,546	4,978	1,838	...	...	13,362	532	19,836	...	3,629	...	856	4,485	1910-11
21,286	5,777	1,174	...	2	28,239	899	28,494	...	5,198	...	467	5,665	1911-12
24,671	4,784	1,778	...	...	31,233	633	29,751	...	3,426	...	728	4,154	1912-13
3,625	5,082	1,254	129	24	10,414	542	30,730	...	5,260	...	639	5,899	1913-14
11,351	5,508	1,424	100	84	18,467	536	35,477	...	4,857	...	1,017	5,874	1914-15
													Hardoi
459	157	38	...	...	654	383	9,337	...	37,235	...	2,317	39,552	1910-11
2,123	107	94	...	...	2,324	620	16,924	...	25,094	...	1,354	26,448	1911-12
3,117	169	96	...	...	3,382	554	18,876	...	29,066	...	2,467	31,533	1912-13
173	167	77	1,065	46	1,528	389	18,443	...	43,845	...	2,319	46,164	1913-14
1,905	284	133	757	48	3,127	545	10,058	...	45,312	...	2,691	48,003	1914-15
													Kheri
6,074	2,523	16,637	...	...	25,234	3,320	21,964	...	719	...	1,247	1,966	1910-11
16,186	3,730	15,672	...	4	35,592	5,061	36,050	...	2,359	...	848	3,207	1911-12
22,382	5,409	16,274	...	12	44,077	3,810	35,430	...	1,690	...	854	2,544	1912-13
4,146	7,163	15,633	88	68	27,098	2,463	35,988	...	2,035	...	1,010	3,045	1913-14
8,178	9,497	13,325	102	55	31,157	2,646	38,408	..	1,708	...	1,420	3,128	1914-15
													Fyzabad
6,013	8	29	...	...	6,050	544	26,017	...	17	...	1,029	1,046	1910-11
14,970	19	25	...	...	15,014	509	37,658	...	32	...	1,082	1,114	1911-12
1,818	6	25	...	...	1,849	469	43,874	...	31	...	1,532	1,563	1912-13
3,419	19	65	43	...	3,536	558	43,143	...	37	...	2,533	2,570	1913-14
2,176	6	60	98	4	2,344	647	35,443	...	26	...	2,939	2,965	1914-15

* See explanation given in the footnote (page 159)

Table III—*continued*

No. 47—AREA (IN ACRES) UNDER CROP, AND SPECIFICATION OF CROPS, IN EACH DISTRICT IN OUDH—*continued*

District	Food-grains *									
	Rice	Wheat	Barley	Cholum or jawar (millet)	Cumbu or bajra (millet)	Ragi or marua	Maize	Gram (pulse)	Other food-grains, including pulses	Total
1	2	3	4	5	6	7	8	9	10	11
Gonda										
1910-11	469,309	293,080	84,452	3,274	812	2,796	232,732	187,107	261,149	1,534,711
1911-12	444,769	280,813	76,173	2,082	965	1,765	240,276	184,593	284,596	1,516,032
1912-13	523,400	287,070	68,052	3,838	1,141	1,395	223,941	158,884	255,107	1,522,828
1913-14	435,253	288,740	64,566	3,639	524	1,612	246,726	131,215	198,422	1,370,697
1914-15	425,918	328,000	68,179	7,341	884	2,360	267,210	149,592	244,255	1,493,739
Bahraich										
1910-11	282,143	261,231	109,107	10,586	1,713	1,495	234,440	171,209	191,345	1,263,269
1911-12	255,821	254,990	91,796	11,826	1,680	987	255,114	196,669	180,058	1,248,941
1912-13	322,141	244,062	86,922	11,415	1,389	789	247,392	176,545	148,837	1,239,492
1913-14	265,793	227,330	86,046	12,392	1,038	540	252,260	101,265	126,267	1,072,931
1914-15	274,904	260,398	87,731	14,878	2,051	882	280,086	139,862	161,978	1,222,770
Sultanpur										
1910-11	224,900	102,729	108,323	37,465	4,528	10,109	15,814	100,843	202,175	806,886
1911-12	201,481	107,225	105,685	30,512	9,030	5,089	16,847	115,692	197,731	789,292
1912-13	240,655	101,293	103,750	36,745	5,468	7,638	14,056	94,402	181,029	785,036
1913-14	226,822	105,791	103,101	34,765	4,143	7,103	13,908	73,070	180,899	749,512
1914-15	232,450	106,183	101,900	33,063	5,711	6,862	10,027	85,770	180,766	762,732
Partábgárh										
1910-11	122,725	62,819	130,526	36,598	37,113	19,707	6,106	71,274	162,769	649,637
1911-12	83,300	65,883	126,986	25,591	54,583	13,033	5,281	87,697	148,813	611,167
1912-13	136,411	62,090	125,551	32,610	38,485	16,897	5,233	67,043	150,088	634,408
1913-14	127,659	62,012	125,054	33,210	35,262	14,499	5,372	46,170	149,276	598,514
1914-15	129,399	63,727	126,195	30,094	38,890	17,019	4,807	53,925	148,286	612,342
Barabanki										
1910-11	190,089	180,281	43,169	11,942	11,733	3,098	53,330	161,594	290,411	945,647
1911-12	148,012	170,581	45,725	20,337	16,514	1,414	51,794	191,644	267,095	913,116
1912-13	205,086	164,755	45,651	16,184	11,474	2,856	50,974	182,826	250,636	930,442
1913-14	186,568	171,120	40,517	13,219	8,967	1,505	50,937	106,609	242,393	821,835
1914-15	183,845	171,614	37,487	16,946	12,374	2,053	51,351	159,139	266,302	901,111
Total										
1910-11	2,176,644	2,003,698	1,338,404	319,565	503,652	72,490	795,164	1,465,972	2,571,968	11,247,557
1911-12	1,844,495	1,995,178	1,237,537	266,438	635,878	39,158	795,775	1,697,097	2,447,529	10,959,085
1912-13	2,474,835	2,007,004	1,162,753	318,441	484,608	66,771	829,463	1,484,783	2,283,450	11,112,108
1913-14	2,158,436	1,898,814	1,121,640	304,550	430,511	47,043	842,518	892,730	2,165,330	9,861,572
1914-15	2,196,225	2,137,603	1,160,562	357,018	502,879	59,274	926,278	1,273,264	2,374,701	10,987,804

* See explanation given in the footnote (page 158)

Oilseeds *						Condiments and spices	Sugar		Fibres				District
Linseed	Sesamum (Til or jinjili)	Rape and mustard	Groundnut	Others	Total		Sugarcane	Others	Cotton	Jute	Others	Total	
12	13	14	15	16	17	18	19	20	21	22	23	24	25
													Gonda
45,179	5,569	17,273	...	...	77,021	1,430	15,976	...	12	...	219	231	1910-11
93,894	4,990	18,445	...	...	117,329	2,758	22,400	...	162	...	224	386	1911-12
47,392	3,282	16,964	...	4	67,642	1,807	27,843	...	12	...	264	276	1912-13
23,278	5,325	17,385	53	73	46,114	1,310	23,720	...	6	...	309	315	1913-14
25,215	6,617	19,781	11	65	51,689	1,678	22,659	...	8	...	335	343	1914-15
													Bahraich
29,718	8,122	37,785	...	1	75,626	1,176	1,234	...	72	...	253	325	1910-11
59,407	7,790	40,935	...	...	108,132	2,169	2,618	...	211	...	221	432	1911-12
44,241	4,176	36,852	...	...	85,269	1,686	4,057	...	95	...	262	357	1912-13
13,189	4,156	28,453	71	12	45,881	1,836	2,644	...	104	...	289	393	1913-14
24,308	6,241	36,914	80	26	67,569	1,584	2,478	...	40	...	392	432	1914-15
													Sultanpur
1,781	38	28	...	8	1,855	440	10,535	...	13	...	3,215	3,228	1910-11
5,486	99	69	...	12	5,666	647	16,864	...	14	...	2,741	2,755	1911-12
1,252	18	42	...	11	1,323	517	19,864	...	4	...	2,484	2,488	1912-13
1,185	25	144	16	1	1,371	700	19,463	...	25	...	4,167	4,192	1913-14
717	63	76	14	7	877	762	15,038	...	8	...	4,966	4,974	1914-15
													Partabgarh
2,587	1,228	78	...	...	3,893	560	7,410	...	17	...	9,254	9,271	1910-11
5,687	2,113	116	...	...	7,916	851	12,356	...	15	...	7,315	7,330	1911-12
1,868	747	90	...	...	2,705	489	12,474	...	21	...	8,193	8,214	1912-13
1,024	915	168	52	41	2,200	469	11,316	...	51	...	16,352	16,403	1913-14
1,157	1,435	96	73	20	2,781	418	8,105	...	30	...	14,027	14,057	1914-15
													Barabanki
2,569	19	72	...	6	2,666	1,462	20,479	...	16	...	885	901	1910-11
8,607	16	107	...	153	8,883	2,886	29,092	...	124	...	410	534	1911-12
2,764	11	118	...	622	3,515	1,213	33,098	...	39	...	617	656	1912-13
982	15	123	660	32	1,812	732	31,842	...	51	...	506	557	1913-14
2,226	31	217	404	46	2,924	796	31,150	...	17	...	667	684	1914-15
													Total
111,283	24,042	73,992	...	82	209,599	13,851	143,932	...	75,772	...	25,448	101,220	1910-11
234,127	25,817	76,970	...	454	337,368	24,024	220,597	...	59,657	...	18,198	77,855	1911-12
153,314	19,996	72,487	...	1,804	247,601	16,132	249,407	...	59,933	...	24,064	83,997	1912-13
52,237	25,147	63,503	5,522	352	146,761	11,647	235,575	...	96,459	...	34,415	130,874	1913-14
79,238	33,607	72,424	4,526	565	190,360	12,312	215,463	...	92,980	...	35,694	128,674	1914-15

* See explanation given in the footnote (page 159)

Table III—*continued*

No. 47—AREA (IN ACRES) UNDER CROP, AND SPECIFICATION OF CROPS, IN EACH DISTRICT IN OUDH—*continued*

District	Dyes		Drugs and narcotics							
	Indigo	Others	Opium	Coffee	Tea	Tobacco	Cinchona	Indian hemp	Others	Total
26	27	28	29	30	31	32	33	34	35	36
Lucknow										
1910-11	...	...	8,850	...	...	664	...	...	...	9,514
1911-12	1	...	7,648	...	...	633	...	...	...	8,281
1912-13	...	...	6,734	...	...	417	...	...	...	7,151
1913-14	30	...	5,273	...	...	491	...	...	185	5,949
1914-15	...	10	6,552	...	...	551	...	...	163	7,266
Unao										
1910-11	360	1	4,949	...	...	1,166	...	...	...	6,115
1911-12	527	...	4,494	...	...	1,103	...	...	...	5,597
1912-13	379	...	3,880	...	...	899	...	...	...	4,779
1913-14	622	...	2,459	...	...	863	...	...	453	3,775
1914-15	104	7	1,659	...	...	1,112	...	...	363	3,134
Rae-Bareli										
1910-11	28	...	24,334	...	...	1,145	...	...	...	25,479
1911-12	45	...	20,712	...	...	1,318	...	...	...	22,030
1912-13	27	...	18,286	...	...	1,033	...	...	...	19,319
1913-14	19	...	15,907	...	...	986	...	...	154	17,017
1914-15	1	1	15,716	...	...	1,329	...	...	141	17,186
Sitapur										
1910-11	5	...	10,950	...	...	3,281	...	...	...	14,231
1911-12	1	...	8,981	...	...	3,527	...	...	...	12,508
1912-13	...	...	8,077	...	...	2,815	...	...	...	10,892
1913-14	...	...	6,097	...	...	2,842	...	...	39	8,978
1914-15	...	1	6,251	...	...	3,043	...	...	28	9,322
Hardoi										
1910-11	44	...	11,021	...	...	2,710	...	...	...	13,731
1911-12	34	...	8,753	...	...	2,344	...	...	...	11,097
1912-13	21	...	8,811	...	...	1,610	...	...	...	10,421
1913-14	...	...	7,110	...	...	1,852	...	...	180	9,142
1914-15	19	1	8,366	...	...	2,252	...	...	121	10,739
Kheri										
1910-11	...	...	2	...	...	2,427	...	...	...	2,429
1911-12	...	...	10	...	...	2,339	...	...	...	2,349
1912-13	...	...	73	...	...	1,886	...	...	...	1,959
1913-14	255	...	134	...	...	1,759	...	...	11	1,904
1914-15	247	2	195	...	...	2,250	...	...	61	2,506
Fyzabad										
1910-11	3,913	...	10,090	...	...	709	...	...	...	10,799
1911-12	4,071	...	13,080	...	...	765	...	...	...	13,845
1912-13	3,982	...	10,784	...	...	768	...	...	...	11,552
1913-14	2,577	...	8,376	...	...	621	...	...	...	8,997
1914-15	74	3	8,529	...	...	845	...	...	10	9,384

Fodder crops	Fruits and vegetables including root crops	Miscellaneous crops		Total area cropped during the year	Area cropped more than once	Net area cropped during the year	District
		Food	Non-food				
37	38	39	40	41	42	43	44
							Lucknow
5,335	10,483	1,412	231	457,652	82,799	374,853	1910-11
5,650	10,659	1,939	334	459,908	90,016	369,892	1911-12
6,764	10,973	2,492	332	479,955	104,965	374,990	1912-13
6,727	13,656	19	70	426,309	63,765	362,544	1913-14
8,087	14,877	94	15	457,266	85,803	371,463	1914-15
							Unao
5,629	10,998	2,925	1,160	788,090	135,526	652,564	1910-11
4,866	12,244	2,673	1,218	764,637	131,617	633,020	1911-12
6,524	11,123	2,975	771	795,992	144,104	651,888	1912-13
6,490	13,056	328	121	683,843	76,960	606,883	1913-14
7,493	14,447	851	18	794,458	147,129	647,329	1914-15
							Rae-Bareli
7,862	10,175	2,403	130	807,614	194,014	613,600	1910-11
7,166	9,204	3,696	254	772,277	184,870	587,407	1911-12
8,185	9,177	4,364	157	833,456	219,749	613,707	1912-13
6,685	10,177	1,010	15	759,248	162,010	597,238	1913-14
6,655	10,969	434	5	807,587	197,432	610,155	1914-15
							Sitapur
12,123	9,500	4,896	141	1,301,679	261,907	1,039,772	1910-11
14,302	8,677	3,412	167	1,280,980	247,660	1,033,320	1911-12
17,910	9,068	2,560	137	1,306,669	280,255	1,026,414	1912-13
16,419	13,637	305	4	1,114,129	141,684	972,445	1913-14
21,878	14,759	143	2	1,297,993	269,479	1,028,514	1914-15
							Hardoi
11,902	13,485	6,064	145	1,139,740	122,738	1,017,002	1910-11
11,806	13,222	4,935	129	1,130,207	117,928	1,012,279	1911-12
14,567	14,978	3,579	130	1,172,481	151,775	1,020,706	1912-13
14,455	18,657	195	58	984,442	59,785	924,657	1913-14
15,760	24,596	1	2	1,192,951	171,184	1,021,767	1914-15
							Kheri
7,748	7,072	8,285	121	1,088,877	206,315	882,562	1910-11
8,632	6,384	10,263	110	1,056,675	184,171	872,504	1911-12
11,059	7,092	9,072	78	1,073,517	198,455	875,062	1912-13
11,089	11,334	518	...	925,500	88,265	837,235	1913-14
13,382	13,211	5	...	1,107,036	197,551	909,485	1914-15
							Fyzabad
14,949	4,514	5,719	468	952,166	257,414	694,752	1910-11
16,573	4,180	7,005	399	971,796	279,983	691,813	1911-12
20,878	4,069	4,326	282	910,620	218,524	692,096	1912-13
20,271	5,433	73	80	896,265	207,586	688,679	1913-14
21,769	7,259	70	66	910,485	219,130	691,355	1914-15

Table III—*continued*

No. 47—AREA (IN ACRES) UNDER CROP, AND SPECIFICATION OF CROPS, IN EACH DISTRICT IN OUDH—*concluded*

District	Dyes		Drugs and narcotics							
	Indigo	Others	Opium	Coffee	Tea	Tobacco	Cinchona	Indian hemp	Others	Total
26	27	28	29	30	31	32	33	34	35	36
Gonda										
1910-11	...	...	14,446	...	...	616	...	...	...	15,062
1911-12	...	...	11,661	...	...	490	...	...	...	12,151
1912-13	1	...	8,357	...	...	337	...	...	...	8,694
1913-14	...	...	6,143	...	...	419	...	...	24	6,586
1914-15	...	1	7,503	...	...	548	...	...	4	8,055
Bahraich										
1910-11	12	2	5,178	...	...	2,278	...	...	...	7,456
1911-12	26	...	3,939	...	...	1,772	...	...	...	5,711
1912-13	3	209	3,417	...	...	1,412	...	...	...	4,829
1913-14	3	...	1,821	...	...	1,526	...	...	7	3,354
1914-15	3	5	2,790	...	...	2,187	...	...	9	4,986
Sultanpur										
1910-11	474	...	8,027	...	...	934	...	...	...	8,961
1911-12	491	...	6,545	...	...	1,029	...	...	...	7,574
1912-13	344	...	5,884	...	...	754	...	...	...	6,638
1913-14	352	...	4,701	...	...	1,018	...	...	117	5,836
1914-15	71	2	4,797	...	...	1,072	...	...	111	5,980
Partábgárh										
1910-11	377	...	8,352	...	...	995	...	...	...	9,347
1911-12	410	...	7,796	...	...	1,128	...	...	...	8,924
1912-13	236	...	6,734	...	...	891	...	...	...	7,625
1913-14	351	...	4,941	...	...	966	...	...	103	6,010
1914-15	109	...	5,228	...	...	1,144	...	...	114	6,486
Barabanki										
1910-11	8	...	23,462	...	...	1,257	...	...	...	24,719
1911-12	4	...	19,894	...	...	1,206	...	...	...	21,100
1912-13	3	1	15,896	...	...	879	...	...	...	16,775
1913-14	2	...	13,482	...	...	1,102	...	...	109	14,693
1914-15	4	5	16,993	...	...	1,288	...	...	89	18,370
Total										
1910-11	5,379	3	132,651	...	...	18,238	...	...	...	150,889
1911-12	5,521	...	111,217	...	...	17,657	...	...	...	128,874
1912-13	4,591	210	94,525	...	...	13,554	...	...	...	108,079
1913-14	4,931	...	75,452	...	...	14,611	...	...	1,387	91,450
1914-15	632	38	84,579	...	...	17,621	...	...	1,214	103,414

Fodder crops	Fruits and vegetables including root crops	Miscellaneous crops		Total area cropped during the year	Area cropped more than once	Net area cropped during the year	District
		Food	Non-food				
37	38	39	40	41	42	43	44
							Gonda
6,111	5,840	6,955	210	1,663,547	507,373	1,156,174	1910-11
7,486	5,928	8,150	277	1,692,897	536,344	1,156,553	1911-12
8,508	5,510	7,882	211	1,651,202	493,212	1,157,990	1912-13
10,816	7,691	1,159	1	1,468,409	362,523	1,105,886	1913-14
11,570	11,156	77	...	1,600,967	445,065	1,155,902	1914-15
							Bahraich
4,925	4,043	1,612	161	1,359,841	365,990	993,851	1910-11
5,493	4,054	1,436	625	1,379,637	403,499	976,138	1911-12
7,930	3,951	1,452	148	1,349,383	375,356	974,027	1912-13
7,527	5,546	7	4	1,140,126	219,947	920,179	1913-14
8,827	6,494	6	3	1,315,157	334,509	980,648	1914-15
							Sultanpur
12,394	4,745	5,985	81	855,584	217,931	637,653	1910-11
12,938	4,790	8,107	107	848,531	225,196	623,335	1911-12
15,121	4,740	7,153	103	843,327	207,927	635,400	1912-13
14,804	7,543	927	4	804,704	177,081	627,623	1913-14
15,765	7,381	364	12	813,958	183,995	629,963	1914-15
							Partábgarh
3,282	4,547	7,946	73	696,343	176,618	519,725	1910-11
2,340	4,497	9,594	113	665,498	161,246	504,252	1911-12
3,334	3,894	9,751	110	683,240	163,696	519,544	1912-13
3,771	6,036	94	...	645,164	133,368	511,796	1913-14
3,768	6,628	511	1	655,206	142,982	512,224	1914-15
							Barabanki
19,573	10,513	333	89	1,026,390	277,131	749,259	1910-11
20,864	10,374	243	85	1,007,181	267,601	739,580	1911-12
23,056	19,911	207	116	1,018,993	282,359	736,634	1912-13
22,091	9,526	207	17	903,314	191,938	711,376	1913-14
26,929	12,063	366	39	994,441	263,233	731,208	1914-15
							Total
111,833	95,915	54,535	3,010	12,137,523	2,805,756	9,331,767	1910-11
117,416	94,213	61,453	3,818	12,030,224	2,830,131	9,200,093	1911-12
143,836	94,486	55,813	2,575	12,118,835	2,840,377	9,278,458	1912-13
141,145	122,282	4,842	374	10,751,453	1,884,912	8,866,541	1913-14
161,883	143,840	2,922	163	11,947,505	2,657,492	9,290,013	1914-15

Table III—*continued*

No. 48—AREA (IN ACRES) UNDER CROP, AND SPECIFICATION OF CROPS, IN EACH DISTRICT IN BIHAR AND ORISSA

District	Food-grains									
	Rice	Wheat	Barley	Cholum or jawar (millet)	Cumbu or bajra (millet)	Ragi or marua	Maize	Gram (pulse)	Other food-grains, including pulse	Total
1	2	3	4	5	6	7	8	9	10	11
Patna										
1910-11	538,800	117,200	74,400	12,800	...	73,800	116,200	80,200	101,700	1,115,100
1911-12	552,500	116,700	74,100	12,500	...	74,200	119,300	80,000	102,000	1,131,300
1912-13	384,300	51,900	72,800	23,600	1,500	20,400	85,400	240,400	399,000	1,279,300
1913-14	388,600	95,500	61,400	3,200	...	71,900	79,700	79,700	96,700	876,700
1914-15	352,100	50,500	77,500	20,300	1,200	20,900	73,400	238,600	374,800	1,209,300
Gaya										
1910-11	1,326,900	167,000	64,000	21,600	...	60,600	62,300	105,600	189,600	1,997,600
1911-12	1,265,300	116,000	75,300	21,000	...	60,600	62,500	119,100	201,700	1,921,500
1912-13	1,099,800	133,700	65,800	18,600	...	45,300	47,300	109,100	169,200	1,688,800
1913-14	1,111,700	150,000	64,700	17,200	...	49,500	45,800	109,200	174,000	1,722,100
1914-15	909,600	163,600	80,000	14,700	200	66,800	69,200	263,700	522,800	2,090,600
Shahabad										
1910-11	755,700	214,800	69,500	7,900	5,900	24,100	37,400	191,600	234,000	1,540,900
1911-12	714,300	211,800	70,800	7,300	6,600	20,200	31,900	194,800	231,700	1,489,400
1912-13	700,000	232,600	105,700	24,100	10,800	10,500	43,500	344,300	634,600	2,106,100
1913-14	676,700	226,200	104,400	24,700	10,500	10,200	42,100	337,600	576,600	2,009,000
1914-15	681,300	196,000	104,300	24,600	10,500	10,100	42,000	337,700	576,500	1,983,000
Darbhanga										
1910-11	896,900	99,100	158,400	3,000	200	114,100	111,300	53,400	335,500	1,771,900
1911-12	943,400	104,000	164,800	4,000	200	230,700	124,400	49,100	352,200	1,972,800
1912-13	955,400	120,700	119,600	3,300	200	191,600	117,700	41,000	192,600	1,742,100
1913-14	955,800	119,900	117,700	3,300	200	137,300	115,400	40,700	213,700	1,704,000
1914-15	1,078,100	105,600	114,200	3,200	200	156,300	118,300	35,900	191,700	1,803,500
Muzaffarpur										
1910-11	840,800	80,000	296,600	...	...	82,300	194,900	41,500	462,100	1,998,200
1911-12	755,300	90,000	302,400	...	...	83,700	194,400	43,500	467,900	1,937,200
1912-13	665,900	97,300	320,000	...	...	138,400	290,700	45,700	437,300	1,995,300
1913-14	952,200	90,000	312,300	...	...	137,000	285,000	38,500	355,600	2,170,600
1914-15	801,600	84,700	321,900	...	...	126,200	164,400	43,500	203,700	1,746,000
Saran										
1910-11	430,900	84,000	237,000	4,400	1,600	40,000	200,400	55,000	416,700	1,470,000
1911-12	429,000	84,200	240,800	3,900	1,200	36,900	193,500	55,000	378,200	1,422,700
1912-13	429,800	84,700	237,100	4,100	800	37,200	274,800	54,000	375,300	1,497,800
1913-14	428,300	84,900	240,900	4,100	1,000	44,100	195,900	53,000	351,600	1,403,800
1914-15	411,400	88,900	241,100	4,100	1,000	38,800	203,500	53,000	367,000	1,408,800
Champáran										
1910-11	695,500	96,800	204,900	1,700	600	13,900	116,300	24,700	249,500	1,403,900
1911-12	787,900	80,900	212,000	2,100	100	13,500	119,300	29,600	257,200	1,503,500
1912-13	739,900	82,700	213,600	2,000	300	13,500	120,000	27,800	262,700	1,462,500
1913-14	875,500	95,700	213,800	2,000	600	13,000	115,000	27,600	282,000	1,625,200
1914-15	874,600	95,700	213,900	1,200	700	19,400	101,100	27,600	270,700	1,604,900

No statistics are at present prepared by village or circle officers, except in the Sambalpur district. The figures for all other districts entered in this table are, therefore, merely estimates, except those for Patna, Gaya, Shahabad, Saran, Champaran, Muzaffarpur, Darbhanga, Monghyr, Bhagalpur, Purnea, Puri, Cuttack (exclusive of small permanently-settled areas), Balasore, Angul, the Santhal Parganas, Hazaribagh, Ranchi, and Singhbhum; the estimates for these districts are based on the figures collected during the cadastral survey

Oilseeds						Condiments and spices	Sugar		Fibres				District
Linseed	Sesamum (Til or jinjili)	Rape and mustard	Groundnut	Others	Total		Sugarcane	Others	Cotton	Jute	Others	Total	
12	13	14	15	16	17	18	19	20	21	22	23	24	25
													Patna
13,900	300	12,500	...	14,700	41,400	4,100	16,300	...	1,100	...	3,500	4,600	1910-11
12,600	200	12,500	...	13,800	39,200	800	16,300	...	1,000	...	...	1,000	1911-12
24,500	100	16,100	...	7,500	48,200	4,000	16,200	...	300	...	2,600	3,000	1912-13
10,000	300	11,000	...	12,600	33,900	4,000	16,600	...	700	100	2,600	3,300	1913-14
23,500	100	17,600	...	7,200	48,400	4,000	15,900	...	300	...	2,600	2,900	1914-15
													Gaya
55,000	600	17,000	...	62,000	134,600	6,000	36,000	...	...	...	1,000	1,000	1910-11
55,000	600	17,000	...	63,600	135,600	6,000	35,800	...	...	...	1,000	1,000	1911-12
53,600	700	17,000	...	62,000	133,300	6,000	36,000	...	...	...	1,000	1,000	1912-13
53,800	600	17,000	...	62,700	134,100	6,100	36,000	...	...	...	1,000	1,000	1913-14
77,700	3,800	27,900	2,000	4,400	115,800	5,600	32,100	...	100	600	2,300	3,000	1914-15
													Shahabad
21,700	1,700	13,200	...	7,400	44,000	3,000	39,500	...	1,100	...	1,500	2,600	1910-11
22,200	1,700	13,600	...	7,200	44,700	3,000	43,700	...	900	...	1,500	2,400	1911-12
134,800	1,800	12,600	...	1,900	151,100	10,600	40,600	100	100	...	...	100	1912-13
131,100	1,500	12,200	...	1,800	146,600	10,400	39,500	100	300	...	...	300	1913-14
131,200	1,700	12,200	...	1,900	147,000	10,400	39,500	...	200	...	...	200	1914-15
													Darbhanga
73,300	800	152,800	...	7,100	234,000	9,000	15,900	...	3,900	...	400	4,300	1910-11
80,500	800	165,800	...	7,400	254,500	9,000	14,100	...	3,400	...	400	3,800	1911-12
79,100	700	121,000	...	7,500	208,300	9,000	14,900	...	3,400	...	400	3,800	1912-13
76,000	700	116,000	...	7,000	199,700	9,000	12,300	...	3,700	...	200	3,900	1913-14
67,500	700	98,000	...	5,700	171,900	3,900	13,100	...	2,900	...	400	3,300	1914-15
													Muzaffarpur
75,000	1,700	60,700	...	6,000	143,400	2,500	9,000	...	2,600	400	400	3,400	1910-11
107,900	1,600	62,600	...	6,400	178,500	2,500	12,000	...	2,400	2,000	400	4,800	1911-12
85,900	2,000	56,900	...	8,200	153,000	2,500	14,100	...	2,700	1,400	400	4,500	1912-13
84,500	1,400	62,900	...	7,400	156,200	2,500	14,200	...	2,400	2,100	400	4,900	1913-14
98,600	1,700	56,400	...	8,200	164,900	2,500	21,200	...	2,500	2,300	400	5,200	1914-15
													Sáran
64,800	3,300	13,700	...	10,000	91,800	8,600	39,700	...	16,300	...	2,000	18,300	1910-11
64,800	3,800	14,400	...	6,100	88,900	7,800	40,900	...	15,700	...	2,000	17,700	1911-12
66,600	4,100	14,500	...	6,000	91,200	7,800	42,300	...	16,000	...	2,000	18,000	1912-13
70,600	4,000	11,800	...	6,600	93,000	7,800	45,900	...	15,700	...	2,000	17,700	1913-14
62,900	4,500	11,900	...	5,600	84,900	7,800	46,000	...	15,800	300	9,100	25,200	1914-15
													Champáran
41,600	4,300	12,400	...	5,600	63,900	5,000	14,500	...	500	800	3,000	4,300	1910-11
49,500	4,000	11,200	...	2,400	67,100	5,000	18,600	...	600	400	3,000	4,000	1911-12
49,500	5,000	13,000	...	5,100	72,600	5,000	19,000	...	600	900	3,000	4,500	1912-13
49,500	4,600	13,400	...	5,100	72,600	5,000	18,500	...	500	1,400	3,000	4,900	1913-14
49,500	5,100	14,100	...	5,100	73,800	5,000	19,000	...	500	4,800	3,000	8,300	1914-15

See explanation given in the foot-note (page 186)

Table III—*continued*

No. 48—AREA (IN ACRES) UNDER CROP, AND SPECIFICATION OF CROPS, IN EACH DISTRICT IN BIHAR AND ORISSA—*continued*

District	Food-grains									
	Rice	Wheat	Barley	Cholum or jawar (millet)	Cumbu or bajra (millet)	Ragi or marua	Maize	Gram (pulse)	Other food-grains, including pulse	Total
1	2	3	4	5	6	7	8	9	10	11
Monghyr										
1910-11	370,500	205,300	67,200	6,500	100	18,300	222,100	124,100	314,600	1,328,800
1911-12	366,300	227,600	80,400	10,500	100	19,200	126,900	184,100	20,500	1,035,600
1912-13	477,200	144,900	81,400	20,000	2,400	55,000	232,100	210,500	465,100	1,688,600
1913-14	479,200	240,700	68,000	46,700	100	109,100	286,600	94,200	337,000	1,661,600
1914-15	481,300	237,900	56,700	5,800	100	90,400	181,100	106,100	377,500	1,536,900
Bhágalpur										
1910-11	1,277,500	165,100	58,100	3,000	...	137,700	126,300	107,400	158,200	2,096,900
1911-12	1,172,800	165,100	58,100	2,800	...	137,000	126,300	107,400	177,500	1,947,000
1912-13	1,172,800	165,000	58,100	2,800	...	137,000	126,300	107,400	177,500	1,946,900
1913-14	1,172,800	165,000	58,100	2,800	...	137,000	126,300	107,400	177,500	1,946,900
1914-15	1,176,700	165,000	53,100	2,800	...	119,900	126,300	95,400	169,700	1,908,900
Purnea										
1910-11	1,370,500	34,800	9,000	...	...	8,500	25,000	26,500	180,000	1,654,300
1911-12	1,380,500	36,500	9,000	...	...	8,500	25,000	26,500	180,000	1,666,300
1912-13	1,375,500	36,800	9,000	...	...	8,500	25,000	26,500	180,000	1,661,300
1913-14	1,335,500	36,800	9,000	100	...	4,500	25,600	28,000	175,000	1,613,900
1914-15	1,285,500	40,000	9,000	100	...	4,500	25,000	25,000	165,000	1,554,100
Santhal Parganas										
1910-11	899,400	9,800	21,700	6,200	46,500	10,300	162,700	34,800	513,200	1,704,600
1911-12	897,500	9,300	19,600	6,200	46,500	10,300	162,700	33,700	461,400	1,647,200
1912-13	898,100	9,400	20,100	6,200	46,500	10,300	162,700	33,700	469,800	1,656,800
1913-14	1,065,600	9,400	20,100	6,200	46,500	10,300	162,700	34,800	469,800	1,825,400
1914-15	899,900	9,400	11,400	6,000	43,200	10,300	159,600	33,700	336,700	1,510,200
Cuttack										
1910-11	1,144,300	1,000	100	...	...	23,700	...	...	143,400	1,312,500
1911-12	1,144,600	1,100	100	...	...	24,300	...	...	143,300	1,313,400
1912-13	1,142,900	1,000	100	...	...	23,000	...	...	138,100	1,305,100
1913-14	1,207,000	1,300	200	...	...	24,900	...	68,200	80,100	1,381,700
1914-15	1,195,200	1,000	200	...	...	24,000	...	67,700	80,500	1,368,600
Balasore										
1910-11	830,600	100	...	...	...	...	...	...	17,000	847,700
1911-12	805,600	...	...	...	...	...	...	...	17,500	823,100
1912-13	808,300	...	...	...	...	...	...	...	17,000	825,300
1913-14	587,300	100	...	...	...	...	...	...	16,400	603,500
1914-15	807,600	...	...	...	...	...	...	...	7,000	814,600
Angul										
1910-11	135,300	100	...	...	...	4,000	5,000	200	45,000	189,600
1911-12	135,300	100	...	...	...	4,000	5,000	100	45,000	189,500
1912-13	135,900	...	...	...	...	3,500	4,800	100	45,300	189,600
1913-14	136,200	100	...	...	...	3,600	4,500	200	45,800	190,400
1914-15	136,700	100	...	...	...	3,600	4,500	100	40,000	185,000

See explanation given in the foot-note (page 186)

Oilseeds						Condiments and spices	Sugar		Fibres				District
Linseed	Sesamum (Til or jinjili)	Rape and mustard	Groundnut	Others	Total		Sugarcane	Others	Cotton	Jute	Others	Total	
12	13	14	15	16	17	18	19	20	21	22	23	24	25
													Monghyr
24,400	1,500	25,000	...	9,600	60,500	10,000	7,000	...	400	...	8,000	8,400	1910-11
24,600	1,600	22,400	...	11,800	60,400	21,500	6,900	...	200	...	8,000	8,200	1911-12
37,500	3,900	31,500	...	28,400	101,300	18,200	9,800	...	600	100	600	1,300	1912-13
28,200	1,500	40,300	...	38,700	108,700	8,800	7,000	...	600	...	700	1,300	1913-14
25,100	1,800	26,100	...	27,000	80,000	8,800	7,500	...	600	...	700	1,300	1914-15
													Bhágalpur
50,900	6,300	51,300	...	14,500	123,000	2,700	20,300	...	400	2,000	600	3,000	1910-11
50,900	6,300	51,300	...	14,500	123,000	2,700	20,300	...	500	1,300	600	2,400	1911-12
50,900	6,300	51,300	...	14,500	123,000	2,700	20,300	...	400	3,100	600	4,100	1912-13
50,900	6,300	51,300	...	14,500	123,000	2,700	20,300	...	400	5,900	600	6,900	1913-14
50,500	5,400	44,700	...	13,900	114,500	2,700	17,800	...	400	8,900	600	9,900	1914-15
													Purnea
25,000	100	205,000	...	2,100	232,200	5,000	6,400	...	...	230,000	...	230,000	1910-11
25,000	100	200,000	...	2,100	227,200	5,000	6,400	...	...	240,000	...	240,000	1911-12
25,000	100	200,000	...	2,100	227,200	5,000	6,400	...	...	270,000	...	270,000	1912-13
25,000	...	200,000	...	2,100	227,100	5,000	6,000	...	...	279,000	..	279,000	1913-14
25,000	...	200,000	...	2,100	227,100	5,000	6,000	...	...	281,200	...	281,200	1914-15
													Santhal Parganas
31,200	24,100	56,400	...	23,800	135,500	1,400	7,700	200	13,200	1,100	1,300	15,600	1910-11
30,400	15,300	56,000	...	23,300	125,000	1,400	7,100	200	13,200	1,000	1,300	15,500	1911-12
30,600	24,100	56,200	...	23,600	134,500	1,400	7,300	200	13,200	7,500	1,300	22,000	1912-13
30,600	24,100	56,200	...	23,600	134,500	1,400	7,300	200	13,200	8,600	1,300	23,100	1913-14
14,000	22,500	43,400	...	18,400	98,300	1,400	7,700	200	13,200	6,300	1,300	20,800	1914-15
													Cuttack
3,000	1,800	14,200	...	9,100	28,100	...	2,300	...	2,900	10,000	...	13,100	1910-11
3,200	2,600	14,900	...	9,000	29,700	...	2,600	...	2,600	11,300	...	12,900	1911-12
3,200	2,700	15,000	...	9,300	30,200	...	3,000	...	2,600	12,300	...	13,900	1912-13
3,300	3,100	16,300	...	9,300	32,000	...	3,100	...	2,000	19,800	...	21,800	1913-14
3,300	3,300	16,500	...	9,100	32,200	...	3,200	...	1,500	23,200	...	24,700	1914-15
													Balasore
100	2,100	7,000	...	2,400	11,600	100	2,100	...	300	3,900	...	4,200	1910-11
...	2,100	6,900	...	2,400	11,400	100	2,100	...	300	2,200	...	2,500	1911-12
...	2,100	6,800	...	2,300	11,200	100	2,100	...	300	3,400	1,700	5,400	1912-13
...	1,900	7,000	...	2,400	11,300	100	1,200	...	200	1,500	...	1,700	1913-14
...	2,100	5,000	...	2,000	9,100	100	1,400	...	200	3,400	...	3,600	1914-15
													Angul
...	28,900	5,000	...	10,100	44,000	9,000	3,400	...	3,800	...	...	3,800	1910-11
...	28,200	5,000	...	17,700	50,900	10,100	3,400	...	3,800	...	...	3,800	1911-12
...	27,400	5,100	...	12,100	44,600	10,100	3,200	...	3,800	...	...	3,800	1912-13
...	27,800	5,100	...	11,600	44,500	10,100	2,800	...	3,800	...	...	3,800	1913-14
...	22,900	4,000	...	3,100	30,000	10,100	3,000	...	4,000	...	...	4,000	1914-15

See explanation given in the foot-note (page 186)

Table III—*continued*

No. 48—AREA (IN ACRES) UNDER CROP, AND SPECIFICATION OF CROPS IN EACH DISTRICT IN BIHAR AND ORISSA—*continued*

District	Food-grains									
	Rice	Wheat	Barley	Cholum or jawar (millet)	Cumbu or bajra (millet)	Ragi or marua	Maize	Gram (pulse)	Other food-grains, including pulse	Total
1	2	3	4	5	6	7	8	9	10	11
Puri										
1910-11	700,000	...	...	...	...	15,200	300	600	33,900	749,900
1911-12	695,800	...	...	...	...	14,300	200	800	35,900	747,000
1912-13	695,700	...	...	...	...	15,500	200	800	36,400	748,600
1913-14	696,600	...	...	...	...	15,000	200	800	37,200	749,800
1914-15	696,800	...	...	...	...	15,000	200	600	27,100	739,700
Sambalpur										
1910-11	692,000	200	...	500	...	300	1,300	700	135,500	830,500
1911-12	667,200	400	...	600	...	400	1,300	800	150,000	820,700
1912-13	684,300	200	...	800	...	500	1,200	300	127,400	814,700
1913-14	699,200	300	...	700	...	500	1,300	200	127,800	830,000
1914-15	699,400	200	...	600	...	400	1,200	200	129,400	831,400
Hazáribágh										
1910-11	1,331,500	14,700	7,400	...	...	101,100	156,900	16,600	110,400	1,813,000
1911-12	1,375,000	18,700	8,800	...	...	100,000	188,200	17,000	153,900	1,738,600
1912-13	500,500	15,600	11,600	...	7,900	64,300	184,100	13,500	542,000	1,861,600
1913-14	504,400	5,700	11,200	...	6,900	57,300	84,400	12,100	253,100	935,100
1914-15	485,700	4,300	8,500	..	6,700	52,800	82,200	8,700	234,800	883,700
Ranchi										
1910-11	1,339,100	1,300	1,900	...	...	31,700	4,000	8,000	192,700	1,578,700
1911-12	1,161,600	1,300	1,900	6,600	...	101,200	21,100	8,000	829,800	2,131,500
1912-13	1,161,600	1,300	1,900	6,600	...	101,200	21,100	8,000	711,000	2,012,700
1913-14	978,100	1,100	1,500	3,500	...	70,400	19,900	5,200	341,500	1,421,200
1914-15	978,100	1,100	1,500	3,500	...	70,400	19,900	5,200	341,500	1,421,200
Palámau										
1910-11	339,600	16,200	18,000	700	200	40,000	50,000	28,000	57,000	549,600
1911-12	318,900	16,100	19,300	900	100	37,700	46,700	32,400	53,700	525,800
1912-13	322,000	6,000	14,000	800	100	37,000	46,500	18,000	49,300	493,700
1913-14	340,700	16,000	20,000	600	100	40,000	56,800	36,000	62,100	572,300
1914-15	326,900	6,000	9,000	600	100	41,700	50,700	13,300	43,700	492,000
Mánbhum										
1910-11	1,258,000	2,000	1,100	8,000	5,800	18,600	79,000	2,200	123,600	1,498,300
1911-12	1,217,900	2,100	1,200	7,300	5,500	18,000	81,700	2,200	119,900	1,455,800
1912-13	1,225,500	2,300	1,500	9,400	8,700	18,600	62,100	2,000	121,400	1,451,500
1913-14	1,142,900	2,300	1,500	4,900	3,900	9,800	41,200	1,800	64,800	1,273,100
1914-15	1,169,900	2,400	300	7,800	4,200	9,400	66,300	1,800	75,700	1,337,800
Singhbhum										
1910-11	578,300	3,000	800	9,000	6,700	14,200	31,000	8,000	158,000	809,000
1911-12	578,300	3,000	800	9,000	6,700	14,200	31,000	8,000	158,000	809,000
1912-13	499,500	1,300	400	(a)13,900	...	6,800	26,300	3,400	137,000	688,600
1913-14	499,500	1,300	400	8,800	5,100	6,800	26,300	3,400	137,000	688,600
1914-15	499,700	1,300	400	8,800	5,100	6,800	26,200	3,400	137,000	688,700
Total										
1910-11	17,752,100	1,312,500	1,290,200	85,300	67,500	832,400	1,746,600	909,100	4,190,900	28,186,600
1911-12	17,365,000	1,285,200	1,340,300	94,700	67,000	1,008,900	1,661,400	992,100	4,537,300	28,351,900
1912-13	16,074,900	1,177,400	1,332,700	122,300	93,100	938,100	1,771,800	1,286,500	5,688,000	28,484,800
1913-14	16,233,500	1,342,300	1,305,200	128,800	74,900	952,200	1,714,100	1,078,600	4,375,300	27,204,900
1914-15	15,948,100	1,253,700	1,303,000	104,100	73,200	887,700	1,515,100	1,361,200	4,672,800	27,118,900

See explanation given in the foot-note (page 186)

(a) Includes cumbu or bajra

Oilseeds						Condiments and spices	Sugar		Fibres				District
Linseed	Sesamum (Til or jinjili)	Rape and mustard	Groundnut	Others	Total		Sugarcane	Others	Cotton	Jute	Others	Total	
12	13	14	15	16	17	18	19	20	21	22	23	24	25
													Puri
400	500	1,300	...	4,600	6,800	...	2,100	...	400	...	...	400	1910-11
400	500	1,400	...	4,200	6,500	...	2,300	...	500	...	...	500	1911-12
300	500	1,500	...	4,100	6,400	...	2,300	...	400	...	...	400	1912-13
200	600	1,600	...	4,700	7,100	...	2,400	...	400	...	...	400	1913-14
500	700	1,600	...	5,000	7,800	...	2,400	...	500	...	...	500	1914-15
													Sambalpur
100	75,300	1,100	...	600	77,100	1,100	4,700	...	1,100	...	1,000	2,100	1910-11
200	82,200	1,100	...	700	84,200	1,100	6,200	...	2,100	...	1,200	3,300	1911-12
300	85,100	400	...	500	86,300	1,500	6,100	...	4,100	...	2,500	6,600	1912-13
300	90,800	700	...	600	92,400	1,600	3,500	...	4,400	...	4,900	9,300	1913-14
100	82,500	600	...	600	83,800	1,300	3,900	...	3,000	...	6,200	9,200	1914-15
													Hazáribágh
5,000	5,600	30,700	...	23,000	64,300	...	9,200	...	1,200	...	...	1,000	1910-11
3,000	5,100	37,600	...	22,000	67,700	...	7,200	...	1,500	...	...	1,200	1911-12
20,600	12,700	55,800	...	67,700	156,800	3,400	10,000	...	1,700	...	1,800	1,500	1912-13
17,100	8,500	60,600	...	36,900	123,100	3,300	9,600	...	1,100	...	1,600	2,700	1913-14
16,100	6,300	50,600	...	31,200	104,200	2,800	9,200	...	1,100	...	1,600	2,700	1914-15
													Ranchi
...	16,300	23,200	...	212,800	252,300	300	300	...	2,800	...	...	2,800	1910-11
200	16,000	23,200	...	229,000	268,400	3,000	300	...	28,000	...	...	28,000	1911-12
200	16,000	23,200	...	229,000	268,400	1,800	300	...	28,000	...	1,700	29,700	1912-13
200	9,100	21,200	...	100,800	131,300	1,600	200	...	15,100	...	1,500	16,600	1913-14
200	9,100	21,200	...	100,800	131,300	1,600	200	...	15,100	...	1,500	16,600	1914-15
													Palámau
17,600	16,000	17,600	...	2,500	53,700	...	5,000	...	600	...	...	600	1910-11
30,000	15,600	17,600	...	2,500	65,700	...	3,400	...	500	...	...	500	1911-12
10,000	15,800	18,500	...	2,500	36,800	...	3,500	...	500	...	...	500	1912-13
17,600	16,700	17,600	...	2,600	54,500	...	4,300	...	600	...	...	600	1913-14
10,300	17,700	10,900	...	2,500	41,400	...	4,300	...	600	...	...	600	1914-15
													Mánbhum
300	7,400	25,500	...	19,700	52,900	3,000	12,500	...	4,700	...	800	5,500	1910-11
700	7,900	25,500	...	20,100	54,200	3,000	12,700	...	4,900	...	800	5,700	1911-12
700	9,800	18,200	...	19,700	48,400	3,000	12,900	...	4,900	...	800	5,700	1912-13
100	8,900	19,900	...	19,900	47,900	2,800	11,800	...	4,900	...	800	5,700	1913-14
600	10,100	19,000	...	11,500	41,200	2,800	11,800	...	4,900	...	800	5,700	1914-15
													Singhbhum
7,000	9,500	20,000	...	31,000	67,500	400	800	...	7,000	...	...	7,000	1910-11
7,000	9,500	20,000	...	31,000	67,500	400	800	...	7,000	...	...	7,000	1911-12
3,900	7,500	...	...	(a)29,700	41,100	600	400	...	3,000	...	200	3,800	1912-13
3,900	7,500	10,700	...	19,000	41,100	600	400	...	3,600	...	200	3,800	1913-14
3,900	7,400	10,700	...	19,000	41,000	600	300	...	2,900	...	200	3,100	1914-15
													Total
510,300	208,100	765,600		478,600	1,962,600	71,200	254,700	200	64,300	248,200	23,500	336,000	1910-11
567,900	205,800	780,000		496,600	2,050,300	82,400	263,100	200	89,100	258,200	20,200	367,500	1911-12
677,200	228,400	724,600	(b)	543,700	2,173,900	92,700	270,700	300	87,200	298,500	20,600	406,300	1912-13
652,900	218,900	751,900		389,900	2,014,600	82,800	262,900	300	73,600	318,300	20,800	412,700	1913-14
660,500	209,400	692,400	2,000	284,300	1,848,600	76,400	265,500	200	70,300	331,000	30,700	432,000	1914-15

See explanation given in the foot-note (page 186)
(a) Includes rape and mustard
(b) Included under "others" (col. 16)

Table III—*continued*

No. 48—AREA (IN ACRES) UNDER CROP, AND SPECIFICATION OF CROPS IN EACH DISTRICT IN BIHAR AND ORISSA—*continued*

District	Dyes		Drugs and narcotics							
	Indigo	Others	Opium	Coffee	Tea	Tobacco	Cinchona	Indian hemp	Others	Total
26	27	28	29	30	31	32	33	34	35	36
Patna										
1910-11	...	400	6,200	...	...	1,900	...	...	...	8,100
1911-12	...	100	...	...	...	1,900	...	...	...	1,900
1912-13	...	200	...	...	...	900	...	...	...	900
1913-14	...	200	...	...	...	1,800	...	...	...	1,800
1914-15	...	200	...	...	...	900	...	...	...	900
Gaya										
1910-11	100	500	27,300	...	...	...	...	...	...	27,300
1911-12	...	500	...	...	...	...	...	...	...	...
1912-13	...	500	...	...	...	...	...	...	...	...
1913-14	...	500	...	...	...	...	...	...	...	...
1914-15	...	...	...	...	...	...	...	...	...	...
Shahabad										
1910-11	800	500	8,200	...	...	300	...	...	...	8,700
1911-12	800	500	8,400	...	...	300	...	...	...	300
1912-13	600	3,500	...	...	...	100	...	...	...	100
1913-14	200	3,400	...	...	...	100	...	...	...	100
1914-15	100	3,400	...	...	...	100	...	...	...	100
Darbhanga										
1910-11	13,900	400	700	...	...	32,300	...	...	...	33,000
1911-12	15,500	300	200	...	...	32,600	...	...	...	32,800
1912-13	11,400	300	...	...	...	28,200	...	...	...	28,200
1913-14	8,600	300	...	...	...	30,500	...	...	...	30,500
1914-15	6,500	300	...	...	...	28,700	...	...	...	28,700
Muzaffarpur										
1910-11	28,100	300	2,400	...	...	17,400	...	...	...	21,100
1911-12	23,000	300	3,700	...	...	17,500	...	...	...	17,500
1912-13	19,000	300	...	...	...	17,900	...	...	...	17,900
1913-14	15,700	300	...	...	...	22,000	...	...	...	22,000
1914-15	7,500	300	...	...	...	20,200	...	...	...	20,200
Saran										
1910-11	9,200	3,200	16,800	...	...	800	...	...	...	16,400
1911-12	9,600	3,200	15,600	...	...	900	...	...	...	900
1912-13	7,200	3,200	...	...	...	800	...	...	...	800
1913-14	6,200	3,200	...	...	...	800	...	...	...	800
1914-15	2,300	3,200	...	...	...	800	...	...	...	800
Champáran										
1910-11	46,200	1,000	24,800	...	...	900	...	...	...	25,700
1911-12	43,500	1,000	...	...	...	900	...	...	...	900
1912-13	36,200	1,000	...	...	...	900	...	...	...	900
1913-14	18,200	1,000	...	...	...	1,000	...	...	...	1,000
1914-15	8,100	1,000	...	...	...	1,000	...	...	...	1,000

See explanation given in the foot-note (page 186)

Fodder crops	Fruits and vegetables including root crops	Miscellaneous crops		Total area cropped during the year	Area cropped more than once	Net area cropped during the year	District
		Food	Non-food				
37	38	39	40	41	42	43	44
							Patna
6,000	19,000	22,200	500	1,237,700	119,700	1,118,000	1910-11
6,000	19,000	11,500	18,000	1,245,100	127,100	1,118,000	1911-12
...	19,000	12,600	700	1,384,100	325,300	1,058,800	1912-13
...	19,000	31,000	5,100	991,600	114,800	876,800	1913-14
...	2,500	15,100	3,500	1,302,700	299,600	1,003,100	1914-15
							Gaya
...	3,000	14,000	2,200	2,222,300	198,200	2,024,100	1910-11
...	3,000	15,800	2,200	2,121,400	198,500	1,922,900	1911-12
...	3,000	17,300	2,100	1,888,000	152,400	1,735,600	1912-13
...	3,000	17,200	2,100	1,922,100	152,500	1,769,600	1913-14
...	2,200	17,000	...	2,266,300	444,000	1,822,300	1914-15
							Shahabad
1,000	103,200	25,200	200	1,769,600	247,700	1,521,900	1910-11
1,000	103,200	27,500	1,400	1,717,900	251,800	1,466,100	1911-12
...	37,700	7,900	100	2,358,500	575,000	1,783,500	1912-13
...	37,700	54,500	7,500	2,309,300	571,000	1,738,300	1913-14
...	105,900	200	7,400	2,297,200	574,400	1,722,800	1914-15
							Darbhanga
200	6,000	37,600	52,200	2,178,400	638,300	1,540,100	1910-11
200	6,000	56,100	52,300	2,417,400	855,700	1,561,700	1911-12
200	6,000	69,500	46,300	2,140,000	638,300	1,501,700	1912-13
200	21,400	40,500	41,500	2,074,900	490,900	1,584,000	1913-14
17,400	116,000	9,000	28,000	2,201,600	427,200	1,774,400	1914-15
							Muzaffarpur
5,500	80,000	110,400	78,200	2,480,100	1,035,800	1,444,300	1910-11
5,500	80,000	107,500	79,700	2,418,500	1,018,500	1,430,000	1911-12
5,500	80,000	130,400	76,700	2,499,200	1,069,200	1,430,000	1912-13
5,500	80,000	132,100	68,500	2,672,500	1,242,500	1,430,000	1913-14
5,500	80,000	138,100	62,600	2,254,000	824,000	1,430,000	1914-15
							Sáran
900	73,200	45,800	5,500	1,782,600	467,000	1,315,600	1910-11
900	73,200	42,400	5,400	1,713,600	477,500	1,236,100	1911-12
900	144,500	55,800	10,700	1,880,200	572,800	1,307,400	1912-13
900	144,500	44,600	8,200	1,776,600	643,900	1,132,700	1913-14
900	144,500	40,200	21,000	1,785,600	652,900	1,132,700	1914-15
							Champáran
5,000	56,000	60,500	38,600	1,724,600	465,100	1,259,500	1910-11
5,000	56,000	52,200	18,200	1,775,000	452,300	1,322,700	1911-12
5,000	116,700	...	6,400	1,729,800	440,700	1,289,100	1912-13
5,000	122,700	...	4,300	1,878,400	478,500	1,399,900	1913-14
5,000	102,700	24,800	14,100	1,867,700	461,000	1,406,700	1914-15

See explanation given in the footnote (page 186)

Table III—*continued*

No. 48—AREA (IN ACRES) UNDER CROP, AND SPECIFICATION OF CROPS IN EACH DISTRICT IN BIHAR AND ORISSA—*continued*

District	Dyes		Drugs and narcotics							
	Indigo	Others	Opium	Coffee	Tea	Tobacco	Cinchona	Indian hemp	Others	Total
26	27	28	29	30	31	32	33	34	35	36
Monghyr										
1910-11	4,400	600	10,800	...	...	11,200	...	...	...	22,000
1911-12	6,500	600	...	...	...	11,300	...	...	...	11,300
1912-13	6,500	200	...	...	...	6,300	...	...	...	6,300
1913-14	6,100	200	...	...	...	3,700	...	...	...	3,700
1914-15	6,300	200	...	...	...	3,700	...	...	...	3,700
Bhâgalpur										
1910-11	1,200	100	400	...	...	6,400	...	...	...	6,800
1911-12	1,200	100	400	...	...	6,400	...	...	...	6,800
1912-13	1,200	100	...	...	...	6,400	...	...	...	6,400
1913-14	1,200	100	...	...	...	6,400	...	...	...	6,400
1914-15	600	100	...	...	...	6,400	...	...	...	6,400
Purnea										
1910-11	10,000	...	...	...	...	30,000	...	...	...	30,000
1911-12	10,000	...	...	...	...	32,000	...	...	...	32,000
1912-13	8,300	...	...	...	...	32,000	...	...	...	32,000
1913-14	6,900	...	...	...	...	36,000	...	...	...	36,000
1914-15	7,100	...	...	...	...	30,000	...	...	...	30,000
Santhal Parganas										
1910-11	100	...	...	...	...	1,400	...	...	600	2,000
1911-12	...	...	...	...	...	1,200	...	...	600	1,800
1912-13	...	...	...	...	...	1,400	...	...	...	1,400
1913-14	...	...	...	...	...	1,400	...	...	...	1,400
1914-15	...	...	...	...	...	1,200	...	...	...	1,200
Cuttack										
1910-11	...	...	...	...	...	7,000	...	...	...	7,000
1911-12	...	...	...	...	...	6,600	...	...	...	6,600
1912-13	...	...	...	...	...	6,600	...	...	...	6,600
1913-14	...	...	...	...	...	7,200	...	...	...	7,200
1914-15	...	...	...	...	...	7,400	...	...	...	7,400
Balasore										
1910-11	...	...	...	...	...	100	...	...	...	100
1911-12	...	...	...	...	...	100	...	...	...	100
1912-13	...	...	...	...	...	100	...	...	...	100
1913-14	...	...	...	...	...	100	...	...	...	100
1914-15	...	...	...	...	...	100	...	...	...	100
Angul										
1910-11	...	...	...	...	...	1,000	...	...	...	1,000
1911-12	...	...	...	...	...	1,000	...	...	...	1,000
1912-13	...	...	...	...	...	1,000	...	...	...	1,000
1913-14	...	...	...	...	...	1,000	...	...	...	1,000
1914-15	...	...	...	...	...	1,000	...	...	...	1,000

See explanation given in the footnote (page 186)

Fodder crops	Fruits and vegetables including root crops	Miscellaneous crops		Total area cropped during the year	Area cropped more than once	Net area cropped during the year	District
		Food	Non-food				
37	38	39	40	41	42	43	44
							Monghyr
2,000	12,100	37,100	43,800	1,536,700	478,460	1,058,300	1910-11
2,000	12,100	32,300	22,300	1,219,700	176,600	1,043,100	1911-12
300	13,100	41,800*	1,500	1,888,900	419,400	1,469,500	1912-13
300	12,100	54,900	77,600	1,942,300	472,800	1,469,500	1913-14
300	12,100	58,100	49,200	1,764,400	294,900	1,469,500	1914-15
							Bhágalpur
...	39,800	8,200	31,200	2,333,200	576,200	1,757,000	1910-11
...	39,800	37,700	31,200	2,212,200	556,300	1,655,900	1911-12
...	39,800	38,100	31,200	2,213,800	576,100	1,637,700	1912-13
...	39,800	41,500	31,200	2,220,000	576,100	1,643,900	1913-14
...	39,800	41,200	29,400	2,171,300	573,600	1,597,700	1914-15
							Purnea
26,000	20,000	51,700	5,000	2,270,600	100,000	2,170,600	1910-11
...	20,000	46,700	5,000	2,258,600	94,000	2,164,600	1911-12
...	20,000	46,700	5,000	2,281,900	394,000	1,887,900	1912-13
...	26,700	45,000	5,000	2,250,600	362,700	1,887,900	1913-14
...	26,700	45,000	5,000	2,187,200	314,600	1,872,600	1914-15
							Santhal Parganas
300	8,700	7,700	31,700	1,915,500	217,300	1,698,200	1910-11
300	8,700	5,400	42,500	1,855,100	217,700	1,637,400	1911-12
300	8,700	7,700	32,300	1,872,600	217,700	1,654,900	1912-13
300	8,700	13,000	43,100	2,058,400	217,700	1,840,700	1913-14
300	8,700	15,400	43,100	1,707,300	217,700	1,489,600	1914-15
							Cuttack
...	76,300	13,500	19,900	1,472,500	243,700	1,228,800	1910-11
...	76,300	13,600	19,500	1,475,600	245,900	1,229,700	1911-12
...	84,000	13,700	19,900	1,477,100	235,900	1,241,200	1912-13
...	84,000	15,200	20,100	1,565,100	211,200	1,353,900	1913-14
...	84,000	15,200	20,100	1,555,400	200,600	1,354,800	1914-15
							Balasore
...	50,000	6,600	6,600	929,000	8,000	921,000	1910-11
...	50,000	6,300	6,600	902,200	8,000	894,200	1911-12
...	50,000	6,600	4,900	905,700	8,000	897,700	1912-13
...	50,000	7,100	4,900	679,900	8,000	671,900	1913-14
...	50,000	5,000	4,600	888,500	8,000	880,500	1914-15
							Angul
...	8,700	1,400	1,900	262,800	19,400	243,400	1910-11
...	8,700	1,400	900	269,700	25,900	243,800	1911-12
...	8,700	1,700	900	263,600	19,300	244,300	1912-13
...	8,700	1,700	900	265,900	19,300	244,600	1913-14
...	8,700	1,800	900	244,500	19,300	225,200	1914-15

See explanation given in the footnote (page 186)

Table III—*continued*

No. 48—AREA (IN ACRES) UNDER CROP, AND SPECIFICATION OF CROPS, IN EACH DISTRICT IN BIHAR AND ORISSA—*concluded*

District	Dyes		Drugs and narcotics							
	Indigo	Others	Opium	Coffee	Tea	Tobacco	Cinchona	Indian hemp	Others	Total
26	27	28	29	30	31	32	33	34	35	36
Puri										
1910-11	...	...	...	...	...	200	...	...	...	200
1911-12	...	...	...	...	...	200	...	...	...	200
1912-13	...	...	...	...	...	200	...	...	...	200
1913-14	...	...	...	...	...	200	...	...	...	200
1914-15	...	...	...	...	...	200	...	...	...	200
Sambalpur										
1910-11	...	...	...	...	...	800	...	...	...	800
1911-12	...	...	...	...	...	700	...	...	...	700
1912-13	...	...	...	...	...	600	...	...	...	600
1913-14	...	...	...	...	...	800	...	...	...	800
1914-15	...	...	...	...	...	700	...	...	...	700
Hazáribágh										
1910-11	...	...	3,000	...	100	200	...	...	...	3,300
1911-12	...	...	2,000	...	100	100	...	...	...	2,200
1912-13	...	...	...	...	100	400	...	...	...	500
1913-14	...	...	...	...	100	400	...	...	...	500
1914-15	...	...	...	...	100	400	...	...	...	500
Ranchi										
1910-11	...	...	...	...	2,100	300	...	...	...	2,400
1911-12	...	...	...	...	2,100	300	...	...	...	2,400
1912-13	...	...	...	...	2,100	300	...	...	...	2,400
1913-14	...	...	...	...	2,100	300	...	...	...	2,400
1914-15	...	...	...	...	2,100	300	...	...	...	2,400
Palámau										
1910-11	...	...	...	...	...	...	...	...	...	...
1911-12	...	...	...	...	...	...	...	...	...	...
1912-13	...	...	...	...	...	...	...	...	...	...
1913-14	...	...	...	...	...	...	...	...	...	...
1914-15	...	...	...	...	...	...	...	...	...	...
Mánbhum										
1910-11	...	500	...	...	...	1,800	...	...	...	1,800
1911-12	...	500	...	...	...	2,100	...	...	...	2,100
1912-13	...	500	...	...	...	1,800	...	...	...	1,800
1913-14	...	500	...	...	...	1,700	...	...	...	1,700
1914-15	...	500	...	...	...	2,000	...	...	...	2,000
Singhbhum										
1910-11	...	...	...	...	...	200	...	...	...	200
1911-12	...	...	...	...	...	200	...	...	...	200
1912-13	...	...	...	...	...	400	...	...	...	400
1913-14	...	...	...	...	...	400	...	...	...	400
1914-15	...	...	...	...	...	400	...	...	...	400
Total										
1910-11	114,000	7,500	100,900	...	2,200	114,200	...	...	600	217,900
1911-12	110,100	7,100	2,600	...	2,200	116,300	...	...	600	121,700
1912-13	90,400	9,800	...	...	2,200	106,300	...	...	...	108,500
1913-14	63,100	9,700	...	...	2,200	115,800	...	...	...	118,000
1914-15	38,500	9,200	...	...	2,200	105,500	...	...	...	107,700

See explanation given in the footnote (page 186)

Fodder crops	Fruits and vegetables including root crops	Miscellaneous crops		Total area cropped during the year	Area cropped more than once	Net area cropped during the year	District
		Food	Non-food				
37	38	39	40	41	42	43	44
							Puri
...	74,800	5,900	1,300	841,400	88,100	753,300	1910-11
...	75,600	6,000	1,300	839,400	89,300	750,100	1911-12
...	75,300	6,100	1,500	840,800	90,100	750,700	1912-13
...	76,400	6,400	1,400	844,100	44,400	799,700	1913-14
...	76,400	6,300	1,500	834,800	35,100	799,700	1914-15
							Sambalpur
4,600	6,300	300	300	927,800	17,000	910,800	1910-11
4,800	6,700	200	300	928,200	19,100	909,100	1911-12
4,900	6,100	400	...	927,200	13,800	913,400	1912-13
5,100	6,600	500	...	949,800	21,100	928,700	1913-14
4,900	6,400	500	...	942,100	15,500	926,600	1914-15
							Hazáribágh
...	...	23,600	5,100	1,845,300	94,400	1,750,900	1910-11
...	...	5,000	79,000	2,024,200	164,700	1,859,500	1911-12
...	8,000	...	2,100	1,413,800	121,500	1,292,300	1912-13
...	7,200	4,300	...	1,085,800	123,000	962,800	1913-14
...	7,200	3,800	...	1,014,100	114,900	899,200	1914-15
							Ranchi
...	11,100	3,000	600	1,851,500	29,700	1,821,800	1910-11
...	11,100	6,000	3,000	2,453,700	266,200	2,187,500	1911-12
...	37,900	..	3,200	2,356,400	42,700	2,313,700	1912-13
...	37,500	2,500	...	1,613,300	24,800	1,588,500	1913-14
...	37,500	2,500	...	1,613,300	24,800	1,588,500	1914-15
							Palámau
...	2,500	8,000	10,000	629,400	45,000	584,400	1910-11
...	2,500	9,800	10,300	618,000	45,100	572,900	1911-12
...	2,500	8,100	9,600	554,700	45,000	509,700	1912-13
...	2,500	7,800	10,000	652,000	45,100	606,900	1913-14
...	2,500	8,100	9,700	558,600	27,000	531,600	1914-15
							Mánbhum
5,000	3,100	23,300	4,700	1,610,600	75,000	1,535,600	1910-11
5,000	3,100	25,500	4,100	1,571,700	74,100	1,497,600	1911-12
5,000	3,100	25,900	4,600	1,562,400	68,100	1,494,300	1912-13
5,000	3,100	21,500	1,500	1,374,600	65,800	1,308,800	1913-14
5,000	800	30,700	13,000	1,451,300	59,200	1,392,100	1914-15
							Singhbhum
...	200	1,400	1,900	888,400	35,000	853,400	1910-11
...	200	1,400	1,900	888,400	35,000	853,400	1911-12
...	2,200	...	2,600	739,700	31,000	708,700	1912-13
...	2,200	...	2,600	739,700	31,000	708,700	1913-14
...	2,200		2,600	738,900	31,200	707,700	1914-15
							Total
56,500	654,000	507,400	341,400	32,710,000	5,199,000	27,511,000	1910-11
30,700	655,200	510,300	405,100	32,955,600	5,399,300	27,556,300	1911-12
22,100	766,300	490,300	262,300	33,178,400	6,056,300	27,122,100	1912-13
22,300	793,800	541,300	338,500	31,864,900	5,917,100	25,947,800	1913-14
39,300	916,800	478,000	315,700	31,646,800	5,619,500	26,027,300	1914-15

See explanation given in the footnote (page 186)

Table III—*continued*

No. 49—AREA (IN ACRES) UNDER CROP, AND SPECIFICATION OF CROPS, IN EACH DISTRICT IN THE PUNJAB

District	Food-grains									
	Rice	Wheat	Barley	Cholum or jawar (millet)	Cumbu or bajra (millet)	Ragi or marua	Maize	Gram (pulse)	Other food-grains, including pulses	Total
1	2	3	4	5	6	7	8	9	10	11
Hissar										
1910-11	7,734	94,979	167,865	156,170	638,089	...	1,002	695,364	192,388	1,953,591
1911-12	4,545	89,399	219,221	36,156	385,837	...	535	481,070	63,117	1,279,880
1912-13	10,471	87,967	214,202	141,684	816,476	...	1,215	440,783	172,720	1,885,518
1913-14	10,939	54,547	161,666	175,952	924,823	...	952	368,731	143,726	1,841,336
1914-15	11,177	124,388	273,289	213,064	824,703	...	972	725,365	141,212	2,314,170
Rohtak										
1910-11	110	94,490	29,219	162,509	247,389	4	348	407,804	29,620	971,493
1911-12	74	129,885	45,522	28,985	71,152	26	240	544,002	5,879	825,765
1912-13	278	139,021	18,714	226,935	303,851	46	5,284	260,359	36,639	991,127
1913-14	301	94,466	20,909	252,884	283,341	7	4,220	47,156	19,543	722,827
1914-15	477	155,115	29,933	272,881	297,255	27	4,407	610,935	21,386	1,392,416
Gurgáon										
1910-11	114	92,291	151,086	53,284	288,107	...	2,340	226,286	142,412	955,920
1911-12	63	102,360	187,643	30,497	160,447	...	319	288,083	31,711	801,123
1912-13	454	92,452	117,365	79,279	332,209	21	2,426	244,451	86,731	955,388
1913-14	342	37,024	107,861	34,218	312,102	...	2,340	10,020	29,539	533,446
1914-15	46	88,012	157,175	46,708	355,958	...	4,164	360,556	36,794	1,049,413
Delhi (a)										
1910-11	217	114,849	46,719	58,778	82,774	49	10,644	175,190	69,892	559,112
1911-12	233	134,594	60,110	39,932	45,247	4	3,921	212,150	31,869	528,060
Karnál										
1910-11	47,153	251,240	21,108	137,241	57,430	1,220	60,091	296,350	59,526	931,359
1911-12	7,766	305,056	44,683	50,805	18,942	826	10,273	335,397	26,664	800,412
1912-13	67,904	278,695	23,762	112,546	58,392	1,273	47,143	208,304	46,450	844,469
1913-14	55,308	201,586	21,280	88,374	49,846	841	41,390	68,298	34,150	561,073
1914-15	70,824	266,547	37,912	113,154	59,504	1,337	48,976	356,096	52,701	1,007,051
Ambala										
1910-11	61,984	240,153	17,457	9,892	10,956	824	96,283	159,427	92,954	689,930
1911-12	7,461	299,996	30,309	13,807	26,388	260	61,784	150,400	41,631	632,036
1912-13	65,167	243,589	15,651	9,660	12,596	1,037	90,626	130,440	60,162	628,728
1913-14	66,886	225,276	15,168	3,063	7,579	399	85,995	75,542	54,476	534,364
1914-15	75,719	242,727	21,798	4,242	9,124	665	87,316	159,072	84,718	685,381
Simla										
1910-11	956	4,719	1,951	...	...	1,078	1,941	17	3,533	14,195
1911-12	806	4,991	2,064	1	...	952	2,002	20	3,449	14,285
1912-13	895	4,803	1,910	2	...	897	1,961	29	3,635	14,132
1913-14	992	4,742	1,950	3	...	866	2,046	...	3,487	14,086
1914-15	979	4,916	2,012	5	...	901	1,915	31	3,379	14,138
Kángra										
1910-11	119,995	249,847	54,986	12	1	13,689	165,452	33,372	80,831	718,185
1911-12	119,689	259,697	57,926	15	3	12,299	159,259	39,721	68,506	717,115
1912-13	120,193	252,723	55,181	23	1	11,891	155,519	16,825	84,901	697,257
1913-14	121,404	257,268	59,054	2	6	12,894	159,713	23,762	81,295	715,398
1914-15	121,801	249,751	57,579	146	8	9,352	155,941	35,406	94,021	724,005

(a) See note (a) at foot of page 32. For statistics for the new province of Delhi, see Table III, No. 41 (pages 116—121)

Oilseeds						Condiments and spices	Sugar		Fibres				District
Linseed	Sesamum (Til or jinjili)	Rape and mustard	Groundnut	Others	Total		Sugarcane	Others	Cotton	Jute	Others	Total	
12	13	14	15	16	17	18	19	20	21	22	23	24	25
													Hissar
1	10,378	130,379	...	69	140,827	814	1,082	...	68,774	...	1,317	70,091	1910-11
...	2,363	284,449	...	793	287,605	1,487	147	...	74,886	...	859	75,745	1911-12
...	11,683	79,276	...	...	90,959	1,600	1,045	...	46,037	...	2,200	48,237	1912-13
...	10,140	31,988	...	...	42,128	1,190	1,758	...	84,831	...	1,874	86,705	1913-14
...	6,845	85,966	...	...	92,811	1,274	1,026	...	73,291	...	1,741	75,032	1914-15
													Rohtak
...	2,342	15,122	...	18	17,482	152	18,820	...	72,317	...	2,445	74,762	1910-11
1	82	46,751	...	1	46,835	131	16,883	...	37,442	...	581	38,023	1911-12
2	2,777	10,310	...	22	13,111	1,876	42,782	...	61,490	...	3,863	65,353	1912-13
...	1,538	5,096	...	1	6,635	1,049	47,483	...	109,587	...	4,547	114,134	1913-14
12	458	14,031	...	920	15,421	1,722	38,181	...	71,666	...	3,369	75,035	1914-15
													Gurgáon
...	1,743	27,192	...	41	28,976	2,115	6,117	...	91,165	...	3,237	94,402	1910-11
...	44	55,548	...	29	55,621	2,523	7,249	...	31,518	...	367	31,885	1911-12
...	2,422	34,280	...	94	36,796	2,679	12,998	...	90,730	...	4,012	94,742	1912-13
...	646	15,068	...	10	15,724	1,642	7,386	...	139,145	...	3,575	142,720	1913-14
...	739	33,267	...	18	34,024	1,885	2,887	...	111,512	...	2,286	113,798	1914-15
													Delhi
...	642	12,492	...	10	13,144	5,492	17,442	...	39,432	...	2,568	42,000	1910-11
...	57	23,219	...	16	23,292	2,419	21,726	...	14,671	...	427	15,098	1911-12
													Karnál
557	4,799	59,429	...	9	64,794	4,203	22,937	...	67,452	...	2,828	70,280	1910-11
1,201	102	89,309	...	18	90,630	2,781	20,887	...	52,220	...	660	52,880	1911-12
1,092	4,664	35,424	...	20	41,200	3,151	30,998	...	68,007	...	2,543	70,550	1912-13
143	2,232	6,243	...	...	8,618	1,841	35,910	...	96,543	...	2,920	99,463	1913-14
1,230	2,454	53,702	...	7	57,393	2,659	29,916	...	71,645	...	2,887	74,532	1914-15
													Ambala
5,884	3,559	20,966	...	119	30,528	792	14,973	...	54,164	...	2,367	56,531	1910-11
7,155	546	48,461	...	211	56,373	739	15,961	...	41,073	...	387	41,460	1911-12
4,598	3,057	24,003	...	29	31,687	801	16,508	...	46,054	...	1,743	47,797	1912-13
1 099	2,136	8,333	...	5	11,573	521	17,650	...	73,485	...	1,892	75,377	1913-14
6,125	2,337	20,784	...	11	29,257	724	13,636	...	62,770	...	2,304	65,074	1914-15
													Simla
...	1	23	...	2	26	29	...	...	2	...	2	4	1910-11
...	3	5	...	4	12	34	...	...	1	...	11	12	1911-12
...	2	3	...	...	5	30	...	...	1	...	4	5	1912-13
...	...	...	...	...	...	38	...	...	3	...	5	8	1913-14
...	...	1	...	1	2	30	...	...	9	...	4	13	1914-15
													Kángra
15,672	13,208	6,892	...	3	35,775	810	5,206	...	4,136	...	3,003	7,139	1910-11
15,316	14,493	8,327	...	11	38,147	804	4,593	...	9,198	...	2,374	11,572	1911-12
16,204	9,463	3,385	...	8	29,060	857	5,136	...	10,997	...	3,102	14,099	1912-13
16,665	9,272	5,127	...	3	31,067	834	5,697	...	12,015	...	3,637	15,652	1913-14
15,280	8,291	6,566	...	72	30,209	743	6,144	...	10,181	...	3,636	13,817	1914-15

Table III—*continued*

No. 49—AREA (IN ACRES) UNDER CROP, AND SPECIFICATION OF CROPS, IN EACH DISTRICT IN THE PUNJAB—*continued*

District	Food-grains									
	Rice	Wheat	Barley	Cholum or jawar (millet)	Cumbu or bajra (millet)	Ragi or marua	Maize	Gram (pulse)	Other food-grains, including pulses	Total
1	2	3	4	5	6	7	8	9	10	11
Hoshiárpur										
1910-11	34,508	301,087	12,544	4,954	3,889	...	161,149	160,929	59,314	738,374
1911-12	30,880	386,231	15,936	6,511	4,415	...	143,058	106,954	34,908	728,893
1912-13	30,500	312,886	14,367	6,176	3,351	...	153,886	116,740	40,559	678,465
1913-14	32,979	317,981	13,692	5,502	2,368	...	149,620	127,796	44,324	694,262
1914-15	32,183	399,677	18,726	4,212	3,925	...	144,18S	138,950	55,673	737,534
Jalandhar										
1910-11	3,135	272,184	7,054	2,127	89	...	85,929	122,787	56,742	550,047
1911-12	2,251	343,231	12,205	2,805	34	...	71,764	124,020	27,728	584,038
1912-13	2,740	283,848	9,052	3,375	70	5	80,579	88,169	50,425	518,263
1913-14	2,961	281,219	8,752	2,653	137	...	77,605	101,183	47,283	527,193
1914-15	3,106	292,933	10,128	1,399	82	...	81,597	127,357	52,692	569,294
Ludhiána										
1910-11	2,529	218,575	18,449	20,285	2,097	5	51,715	175,810	101,683	591,148
1911-12	2,114	295,602	38,153	2,057	125	...	44,117	223,206	32,672	638,046
1912-13	2,031	226,192	22,357	21,269	3,044	1	51,789	172,377	85,262	584,322
1913-14	1,180	232,853	26,624	13,232	2,300	3	47,500	150,149	90,392	564,233
1914-15	1,537	236,147	25,743	19,499	3,423	7	54,531	186,296	94,950	622,133
Ferozpur										
1910-11	9,888	620,628	149,805	132,870	61,910	...	57,797	710,966	92,223	1,836,087
1911-12	12,000	753,261	235,406	43,680	8,725	...	46,931	477,581	20,748	1,598,332
1912-13	14,790	588,934	208,113	86,532	90,242	...	56,787	641,689	52,091	1,739,178
1913-14	19,963	480,122	182,884	66,222	89,108	...	53,563	534,354	37,119	1,463,335
1914-15	18,553	697,659	200,509	55,401	99,425	...	54,057	780,468	49,706	1,955,778
Multan										
1910-11	26,895	407,882	11,712	75,894	42,055	151	4,379	41,582	70,427	680,977
1911-12	27,180	358,740	11,953	64,498	20,486	206	3,887	31,921	69,387	588,258
1912-13	15,511	405,412	12,144	66,586	49,983	262	4,175	32,250	34,330	620,653
1913-14	20,315	407,919	12,575	75,802	56,966	474	4,254	28,269	34,650	641,224
1914-15	27,764	502,184	18,175	75,690	62,972	608	4,131	65,063	43,423	800,010
Shang										
1910-11	2,656	318,967	9,241	54,149	13,548	999	13,903	30,124	45,407	488,994
1911-12	1,334	316,138	9,602	46,945	11,291	681	9,873	13,676	44,858	454,398
1912-13	1,584	309,762	10,360	48,661	18,050	1,241	12,010	18,776	51,076	471,520
1913-14	1,942	342,040	11,416	55,272	22,614	2,036	11,601	25,235	51,543	523,699
1914-15	1,845	358,618	13,681	53,670	19,485	1,837	12,088	30,817	55,578	547,619
Lyallpur										
1910-11	3,182	663,000	9,531	12,794	8,107	27	70,752	120,649	24,179	912,221
1911-12	1,756	688,095	11,161	8,283	7,414	40	55,146	128,296	24,459	924,650
1912-13	13,240	635,596	11,145	7,600	11,028	63	58,036	120,205	22,830	879,743
1913-14	20,518	636,836	10,278	5,950	12,655	115	56,183	129,354	21,729	893,627
1914-15	5,744	695,778	13,908	5,060	11,429	75	56,954	190,538	28,643	1,008,129
Montgomery										
1910-11	19,044	246,582	8,636	9,798	7,874	8	17,880	80,510	37,978	428,310
1911-12	22,500	182,778	9,100	4,969	4,296	14	11,842	41,026	29,386	305,911
1912-13	10,781	231,639	12,265	7,048	24,043	13	12,345	58,863	35,763	392,760
1913-14	19,637	226,144	11,509	17,573	12,475	14	13,725	31,102	29,416	361,595
1914-15	15,818	341,464	15,286	9,879	23,658	8	17,963	102,163	36,900	563,139

Oilseeds						Condiments and spices	Sugar		Fibres				District
Linseed	Sesamum (Til or jinjili)	Rape and mustard	Ground-nut	Others	Total		Sugarcane	Others	Cotton	Jute	Others	Total	
12	13	14	15	16	17	18	19	20	21	22	23	24	25
													Hoshiárpur
3,272	3,334	7,720	...	...	14,326	341	27,795	...	27,473	...	4,456	21,929	1910-11
3,718	2,188	8,718	...	...	14,624	358	24,567	...	16,228	...	3,492	29,720	1911-12
2,913	1,887	2,785	...	113	7,698	385	26,126	...	21,611	...	5,075	26,686	1912-13
3,058	1,519	2,905	...	16	7,498	312	29,430	...	30,420	...	5,909	36,329	1913-14
4,233	1,098	9,239	...	8	14,578	341	25,067	...	27,380	...	4,527	31,907	1914-15
													Jalandhar
519	797	1,173	...	47	2,536	2,937	29,171	...	27,977	...	3,601	31,578	1910-11
664	41	1,192	...	102	1,999	2,658	26,500	...	32,832	..	1,142	33,974	1911-12
448	813	960	...	72	2,293	2,637	30,837	...	28,334	...	3,941	32,275	1912-13
424	589	538	...	34	1,535	1,432	31,192	...	39,383	...	4,040	43,423	1913-14
506	387	1,130	..	31	2,054	2,227	26,361	...	32,017	...	3,252	35,269	1914-15
													Ludhiána
606	482	15,301	...	4	16,393	304	8,769	...	17,880	...	3,320	21,200	1910-11
914	240	12,633	...	31	13,818	311	9,397	...	18,141	...	1,033	19,174	1911-12
449	763	15,776	...	6	16,994	558	11,154	...	21,408	...	4,626	26,034	1912-13
378	505	8,972	...	7	9,862	462	12,763	...	36,373	...	3,256	39,629	1913-14
1,011	555	15,795	...	6	17,367	384	9,474	...	23,832	...	3,462	27,294	1914-15
													Ferozpur
11	7,227	102,627	...	239	110,104	1,872	2,110	..	4,423	...	1,641	6,064	1910-11
26	74	51,797	...	240	52,137	2,110	1,084	...	12,116	...	1,335	13,451	1911-12
58	7,442	126,402	...	409	134,311	2,588	1,215	...	11,500	...	3,713	15,213	1912-13
29	1,716	69,251	...	3	70,999	1,224	1,890	...	25,003	...	2,964	27,967	1913-14
69	2,723	80,971	...	87	83,850	1,520	2,260	...	20,984	...	3,244	24,228	1914-15
													Multan
...	29,378	27,108	..	...	56,486	788	2,973	...	85,639	...	125	85,764	1910-11
11	17,176	25,017	...	1	42,205	1,097	1,436	...	129,059	...	148	129,207	1911-12
1	26,525	22,021	...	2.751	51,298	1,292	1,702	...	102,179	...	97	102,276	1912-13
6	30,576	37,588	...	8	68,778	1,112	2,043	...	104,654	...	154	104,808	1913-14
...	55,632	48,492	...	2	104,126	1,412	2,065	...	136,939	...	112	137,051	1914-15
													Jhang
47	1,362	26,181	...	...	27,590	82	1,247	...	43,310	..	11	43,321	1910-11
14	311	13,726	...	...	14,051	115	454	...	53,002	...	13	53,015	1911-12
31	5,420	18,081	...	5	23,537	385	620	...	51,473	...	23	51,496	1912-13
23	5,094	23,966	...	...	29,083	288	1,340	...	58,052	...	68	58,120	1913-14
75	12,061	14,151	...	...	26,287	174	1,420	...	61,479	...	78	61,557	1914-15
													Lyallpur
785	997	196,705	...	...	198,487	735	38,789	...	137,628	...	1,525	139,153	1910-11
786	410	142,802	...	2	144,000	1,797	17,914	...	193,676	...	1,652	195,328	1911-12
634	775	160,169	...	7	161,585	1,356	30,602	...	176,391	...	2,310	178,701	1912-13
732	2,122	182,868	...	21	184,743	654	40,358	...	165,244	...	2,428	167,672	1913-14
1,060	4,732	151,998	...	203	157,993	646	34,517	...	174,934	...	2,184	177,118	1914-15
													Montgomery
3	11,236	13,495	...	417	25,151	1,332	1,051	...	32,787	..	215	33,002	1910-11
1	5,522	3,874	...	1	9,398	2,476	427	...	52,424	...	228	52,652	1911-12
11	29,152	7,171	...	6	36,340	2,807	572	...	32,098	...	242	32,340	1912-13
6	19,495	24,419	...	...	43,920	2,379	884	...	66,162	...	362	66,524	1913-14
17	77,038	25,101	...	2	102,158	1,663	907	...	84,136	...	331	84,467	1914-15

Table III—*continued*

No. 49.—AREA (IN ACRES) UNDER CROP, AND SPECIFICATION OF CROPS, IN EACH DISTRICT IN THE PUNJAB—*continued*

District	Food-grains									
	Rice	Wheat	Barley	Cholum or jawar (millet)	Cumbu or bajra (millet)	Ragi or marua	Maize	Gram (pulse)	Other food-grains, including pulses	Total
1	2	3	4	5	6	7	8	9	10	11
Lahore										
1910-11	20,634	447,717	12,839	15,002	9,038	16	54,117	192,519	20,726	772,608
1911-12	19,540	462,672	12,946	2,605	3,835	46	46,660	114,672	12,119	675,095
1912-13	20,331	492,499	14,818	4,506	17,950	79	52,326	125,388	18,084	745,981
1913-14	21,130	426,089	14,668	2,756	16,796	57	46,004	155,244	16,272	699,016
1914-15	20,345	534,204	20,386	2,038	20,373	70	41,807	242,785	26,516	908,524
Amritsar										
1910-11	39,188	322,773	14,609	2,095	395	302	47,826	143,077	23,680	593,945
1911-12	32,224	377,280	15,243	377	196	188	38,389	98,923	4,526	567,346
1912-13	36,845	370,924	17,733	1,188	735	444	42,429	87,574	17,348	575,220
1913-14	34,817	312,375	15,816	1,226	611	297	36,102	124,961	13,659	539,855
1914-15	39,861	344,750	19,793	583	486	328	35,459	163,854	20,143	625,257
Gurdáspur										
1910-11	58,787	329,377	34,227	6,318	5,117	...	72,992	61,189	126,881	694,888
1911-12	51,553	393,493	50,333	5,096	4,102	...	60,346	45,510	69,295	679,728
1912-13	62,017	366,381	45,425	6,684	6,133	...	59,116	27,677	114,062	687,495
1913-14	61,682	343,019	44,013	7,467	6,437	...	64,990	54,878	101,837	684,323
1914-15	63,477	368,734	54,611	3,967	5,609	...	48,856	60,961	121,466	727,681
Siálkot										
1910-11	64,800	431,896	59,147	14,758	14,649	1,444	79,234	31,339	63,853	761,120
1911-12	18,371	471,841	73,456	4,764	11,084	629	55,634	58,198	45,106	739,083
1912-13	66,969	438,549	45,053	13,138	17,077	1,736	68,664	16,036	41,403	708,625
1913-14	70,094	418,805	61,720	6,963	19,189	1,656	78,329	37,964	54,179	748,899
1914-15	71,314	460,000	77,522	5,167	20,078	1,214	62,335	49,594	76,328	823,552
Gujrát										
1910-11	8,343	337,856	29,844	49,056	124,665	...	19,758	63,334	54,125	686,981
1911-12	1,051	406,517	39,108	17,746	59,837	...	18,047	101,837	44,056	688,199
1912-13	6,544	315,430	21,618	43,938	138,975	271	19,933	76,447	31,083	654,239
1913-14	7,049	337,278	24,744	28,591	162,446	85	21,719	95,573	40,028	717,513
1914-15	6,213	404,522	44,120	29,019	146,622	14	15,499	75,200	60,726	781,935
Gujránwála										
1910-11	59,606	492,613	33,381	40,989	30,850	150	31,199	188,914	40,086	917,788
1911-12	34,544	492,786	31,831	7,461	15,623	11	25,985	85,795	7,301	701,337
1912-13	80,906	507,440	28,383	38,989	39,397	248	33,080	167,813	28,309	924,565
1913-14	109,152	511,485	28,957	33,267	33,956	170	32,137	216,336	26,580	992,040
1914-15	97,874	573,917	35,826	23,506	34,411	108	29,662	255,493	34,691	1,085,488
Sháhpur										
1910-11	7,595	515,195	11,345	39,827	110,996	14	19,524	78,134	41,572	824,202
1911-12	3,209	459,970	11,412	19,664	46,468	101	16,637	50,573	26,075	634,109
1912-13	5,864	470,680	11,350	27,942	94,907	...	15,361	70,735	35,508	732,347
1913-14	8,268	501,215	10,901	27,560	96,173	9	14,792	100,264	34,475	793,657
1914-15	6,521	559,030	15,906	18,181	75,525	196	13,130	134,540	42,528	865,557
Jhelam										
1910-11	657	342,262	10,584	12,645	151,935	...	6,763	23,856	92,671	641,373
1911-12	368	412,025	14,232	4,546	67,981	...	5,526	49,890	37,342	591,910
1912-13	1,482	311,839	7,494	11,228	159,539	...	6,798	22,962	56,794	578,136
1913-14	1,437	331,392	12,203	16,448	170,636	...	7,934	31,218	85,704	656,972
1914-15	711	384,561	17,541	6,579	149,810	...	3,657	21,666	86,426	670,951

Oilseeds						Condiments and spices	Sugar		Fibres				District
Linseed	Sesamum (Til or jinjili)	Rape and mustard	Groundnut	Others	Total		Sugarcane	Others	Cotton	Jute	Others	Total	
12	13	14	15	16	17	18	19	20	21	22	23	24	25
													Lahore
49	2,787	77,235	...	...	80,071	3,211	13,326	...	112,102	...	1,394	113,496	1910-11
35	221	44,480	...	2	44,738	3,010	5,013	...	165,284	...	1,511	166,795	1911-12
22	2,216	42,938	...	10	45,186	3,426	4,539	...	171,378	...	1,735	173,113	1912-13
23	1,796	55,647	...	19	57,485	1,822	7,804	...	195,057	...	2,149	197,206	1913-14
33	5,002	55,959	...	649	61,643	2,080	8,586	...	172,334	...	2,338	174,672	1914-15
													Amritsar
370	4,437	27,030	...	...	31,837	913	27,531	...	38,602	...	1,519	40,121	1910-11
554	852	27,571	...	...	28,977	983	16,557	...	57,437	...	1,012	58,449	1911-12
799	5,273	21,884	...	1	27,957	1,621	22,453	...	70,703	...	1,733	72,436	1912-13
606	4,734	28,623	...	...	33,963	1,158	23,571	...	111,094	...	1,723	112,817	1913-14
1,049	6,254	35,213	...	...	32,516	1,121	22,385	...	67,593	...	1,627	69,220	1914-15
													Gurdáspur
3,906	19,150	8,311	...	...	31,367	1,058	60,808	...	11,524	...	3,432	14,956	1910-11
5,069	6,888	24,123	...	...	36,080	1,260	46,036	...	29,002	...	2,517	31,519	1911-12
5,748	14,371	7,469	...	...	27,588	1,407	58,190	...	23,789	...	4,504	28,293	1912-13
4,968	19,058	9,242	...	...	33,268	1,068	57,521	...	33,954	...	4,433	38,387	1913-14
5,584	14,512	11,229	...	...	31,325	834	55,064	...	34,207	...	5,368	39,575	1914-15
													Siálkot
3,082	3,043	12,194	...	1	18,320	1,258	41,785	...	23,380	...	3,098	26,478	1910-11
4,216	124	36,281	...	9	40,630	1,107	30,802	...	37,899	...	1,360	39,259	1911-12
3,389	2,874	7,488	...	9	13,760	1,654	33,021	...	31,297	...	4,104	35,401	1912-13
3,649	2,487	13,791	...	2	19,929	1,266	34,539	...	43,552	...	3,698	47,250	1913-14
5,083	1,376	14,976	...	...	21,435	1,073	35,672	...	42,242	...	3,293	45,535	1914-15
													Gujrát
1,779	7,239	9,472	...	2	18,492	351	10,530	...	12,278	...	1,553	13,831	1910-11
2,903	351	51,503	...	...	54,757	241	5,741	...	31,586	...	462	32,048	1911-12
2,570	2,505	21,833	...	1	26,909	982	6,247	...	25,798	...	1,363	27,161	1912-13
2,359	7,735	18,016	..	1	28,111	974	8,362	...	28,789	...	1,475	30,264	1913-14
3,287	5,296	24,971	...	...	33,554	923	8,552	..	34,838	...	1,544	36,382	1914-15
													Gujránwála
789	2,766	55,388	...	5	58,948	350	28,579	...	56,774	...	1,004	57,778	1910-11
1,090	56	51,652	...	6	52,804	464	16,577	...	82,807	...	707	83,514	1911-12
1,452	1,336	55,900	...	42	58,730	835	21,102	...	81,546	...	1,170	82,716	1912-13
1,163	1,806	75,515	...	6	78,490	651	30,679	...	97,219	...	1,266	98,485	1913-14
1,259	1,471	66,962	...	8	69,700	446	28,921	...	90,703	...	978	91,681	1914-15
													Sháhpur
601	2,834	87,417	...	24	90,876	495	8,189	...	94,814	...	219	95,033	1910-11
820	514	83,135	...	40	84,509	1,235	3,162	...	113,839	...	185	114,024	1911-12
1,005	1,290	93,879	...	27	96,201	1,039	3,604	...	118,331	...	350	118,681	1912-13
935	1,233	108,677	...	61	110,906	459	5,727	...	131,477	...	463	131,940	1913-14
1,120	1,088	65,660	...	18	67,886	580	6,216	...	124,531	...	358	124,889	1914-15
													Jhelum
854	501	14,982	...	39	16,376	605	368	...	12,065	...	1,171	13,236	1910-11
1,286	75	63,047	...	15	64,423	629	186	...	21,471	...	199	21,670	1911-12
1,529	204	12,971	...	1	14,705	711	147	...	17,208	...	773	17,981	1912-13
1,575	470	35,480	...	48	37,573	466	162	...	14,846	...	1,102	15,948	1913-14
1,633	255	19,306	...	6	21,200	475	247	..	25,271	...	1,183	26,454	1914-15

Table III—*continued*

No. 49.—AREA (IN ACRES) UNDER CROP, AND SPECIFICATION OF CROPS, IN EACH DISTRICT IN THE PUNJAB—*continued*

District	Food-grains									
	Rice	Wheat	Barley	Cholum or jawar (millet)	Cumbu or bajra (millet)	Ragi or marua	Maize	Gram (pulse)	Other food-grains, including pulses	Total
1	2	3	4	5	6	7	8	9	10	11
Rawalpindi										
1910-11	1,468	257,529	12,111	25,950	107,347	1,460	49,551	4,155	123,796	583,367
1911-12	1,594	279,968	16,850	13,601	67,187	...	42,726	26,942	77,110	525,978
1912-13	1,154	214,959	4,897	25,843	119,093	...	42,444	4,887	91,880	505,157
1913-14	930	237,985	11,283	32,394	112,039	...	45,110	11,579	116,079	567,399
1914-15	1,553	262,761	16,533	21,331	115,601	...	43,949	7,485	123,377	592,590
Attock										
1910-11	113	493,609	19,144	24,687	191,831	...	23,978	82,588	74,271	910,221
1911-12	30	585,109	32,481	6,258	32,289	...	20,364	88,828	28,616	793,975
1912-13	30	431,264	12,803	20,593	189,294	...	23,946	66,816	48,170	792,916
1913-14	39	483,907	27,559	31,195	224,810	...	24,408	92,866	55,452	940,236
1914-15	62	563,796	47,381	15,451	188,572	...	23,004	70,880	79,645	988,791
Miánwali										
1910-11	1	180,814	19,311	23,239	105,332	144	15	102,001	48,647	479,504
1911-12	...	206,610	21,158	12,927	41,812	110	24	115,035	30,621	428,297
1912-13	2	222,133	18,452	17,446	88,275	...	27	112,359	50,929	509,623
1913-14	5	235,857	18,936	26,099	93,747	1	19	140,280	58,516	573,460
1914-15	2	282,505	22,870	18,993	84,919	...	17	161,491	62,290	633,087
Dera Ghazi Khan										
1910-11	63,588	221,623	6,784	184,006	71,672	25	20	27,617	42,612	617,947
1911-12	63,842	194,297	6,448	67,958	19,996	117	13	24,777	40,932	418,380
1912-13	54,108	187,118	6,860	173,410	59,337	3	13	23,031	45,539	549,419
1913-14	60,599	188,384	6,699	226,515	90,616	79	14	23,333	47,372	643,611
1914-15	50,426	231,519	8,481	246,463	98,343	16	14	25,554	53,734	714,550
Muzaffargarh										
1910-11	47,963	319,960	22,740	13,541	24,355	426	63	58,154	38,895	526,097
1911-12	46,753	332,872	22,605	11,285	19,834	295	46	41,391	38,865	513,946
1912-13	49,110	343,954	25,241	9,941	22,985	731	71	48,934	39,127	540,094
1913-14	49,668	344,719	26,666	10,340	25,366	518	69	43,971	36,668	537,985
1914-15	48,345	349,292	31,650	9,361	26,632	689	112	54,676	35,219	555,976
Total										
1910-11	712,843	8,884,697	1,003,429	1,342,870	2,412,497	22,035	1,206,645	4,494,044	1,950,924	22,029,984
1911-12	513,731	9,725,494	1,339,097	554,234	1,155,046	16,805	955,348	4,099,894	1,018,936	19,378,585
1912-13	741,901	8,766,689	1,006,715	1,212,222	2,676,833	20,262	1,097,989	3,400,919	1,481,810	20,405,340
1913-14	800,517	8,472,533	969,792	1,247,523	2,829,142	20,521	1,082,334	2,849,418	1,409,484	19,681,264
1914-15	794,277	9,915,507	1,308,474	1,275,649	2,737,932	17,452	1,046,701	5,193,292	1,674,865	23,964,149

Oilseeds						Condiments and spices	Sugar		Fibres				District
Linseed	Sesamum (Til or jinjili)	Rape and mustard	Groundnut	Others	Total		Sugarcane	Others	Cotton	Jute	Others	Total	
12	13	14	15	16	17	18	19	20	21	22	23	24	25
													Rawalpindi
19	308	6,088	...	3	6,418	299	147	...	6,751	...	1,511	8,262	1910-11
40	128	65,196	...	...	65,364	348	167	...	8,439	...	618	9,057	1911-12
19	249	5,565	..	39	5,872	269	133	...	6,588	...	1,027	7,615	1912-13
58	305	27,250	...	2	27,615	567	119	...	3,809	...	1,316	5,125	1913-14
50	445	22,053	...	...	22,548	557	121	...	8,547	...	1,324	9,871	1914-15
													Attock
18	1,900	20,117	...	1	22,036	427	1,861	...	21,804	...	617	22,421	1910-11
35	90	79,306	...	9	79,440	485	1,271	...	25,533	...	65	25,598	1911-12
36	2,018	14,747	...	1	16,802	451	1,092	...	24,224	...	481	24,705	1912-13
46	3,142	64,011	...	...	67,199	486	1,068	...	20,307	...	629	20,936	1913-14
46	2,015	32,458	...	7	34,526	553	1,098	...	29,177	...	604	29,781	1914-15
													Miánwali
207	7,490	14,021	...	...	21,718	275	34	...	2,664	...	45	2,709	1910-11
198	18,336	28,150	...	36	46,720	233	18	...	6,343	...	88	6,431	1911-12
244	9,628	4,571	...	1	14,444	273	20	...	5,793	...	47	5,840	1912-13
293	9,778	12,532	...	...	22,603	320	27	...	5,842	...	32	5,874	1913-14
354	3,898	18,275	...	8	22,535	210	37	...	6,082	...	43	6,125	1914-15
													Dera Ghazi Khan
1	4,487	81,931	...	26	86,445	468	105	...	49,171	...	287	49,458	1910-11
2	6,875	68,022	...	88	74,987	220	49	...	55,740	...	4	55,744	1911-12
6	2,763	43,888	...	994	47,651	1,046	66	...	50,089	...	1	50,090	1912-13
4	2,738	117,611	...	625	120,978	1,059	91	...	50,432	...	2	50,434	1913-14
2	2,388	110,401	...	2,454	115,245	773	73	...	49,454	...	1	49,455	1914-15
													Muzaffargarh
25	9,975	12,027	...	58	22,085	236	7,944	...	43,289	...	2	43,291	1910-11
44	16,474	17,908	...	123	34,549	296	3,492	...	48,633	...	5	48,638	1911-12
53	6,356	14,602	...	...	21,011	1,155	4,464	...	47,875	...	5	47,880	1912-13
49	4,014	15,137	...	...	19,200	1,067	5,403	...	49,172	...	5	49,177	1913-14
43	3,997	17,883	...	...	21,923	715	5,223	...	40,009	...	2	40,011	1914-15
													Total
39,057	158,402	1,089,018	...	1,197	1,287,614	32,744	399,689	...	1,249,777	...	48,513	1,298,290	1910-11
46,099	94,636	1,456,202	...	1,788	1,598,725	32,351	298,296	...	1,462,500	...	23,442	1,485,942	1911-12
43,313	157,928	887,781	...	4,668	1,093,690	37,871	367,373	...	1,442,929	...	54,787	1,497,716	1912-13
38,291	146,826	1,002,894	...	872	1,188,883	26,341	410,857	...	1,826,450	...	55,924	1,882,374	1913-14
49,161	223,347	1,046,540	...	4,518	1,323,566	27,744	366,056	...	1,687,763	...	52,080	1,739,843	1914-15

Table III—*continued*

No. 49.—AREA (IN ACRES) UNDER CROP, AND SPECIFICATION OF CROPS, IN EACH DISTRICT IN THE PUNJAB—*continued*

District	Dyes		Drugs and narcotics							
	Indigo	Others	Opium	Coffee	Tea	Tobacco	Cinchona	Indian hemp	Others	Total
26	27	28	29	30	31	32	33	34	35	36
Hissar										
1910-11	15	...	...	...	...	537	...	...	...	537
1911-12	5	...	...	...	...	983	...	...	...	983
1912-13	5	...	...	...	...	863	...	...	...	863
1913-14	...	1	...	...	...	368	...	...	...	368
1914-15	...	...	...	...	...	630	...	...	...	630
Rohtak										
1910-11	77	...	...	...	...	201	...	...	1	202
1911-12	133	...	...	...	...	242	..	...	...	242
1912-13	70	...	...	...	...	555	...	...	...	555
1913-14	45	...	...	...	...	312	...	...	...	312
1914-15	41	4	...	...	...	510	...	...	...	510
Gurgáon										
1910-11	13	5	...	...	...	1,297	...	...	7	1,304
1911-12	6	7	...	...	...	1,849	...	...	...	1,849
1912-13	612	600	...	...	...	2,227	...	...	151	3,378
1913-14	586	816	...	...	...	1,068	...	...	39	1,107
1914-15	...	1,681	...	...	...	1,957	...	...	1,193	3,150
Delhi										
1910-11	37	...	...	...	...	1,518	...	...	...	1,518
1911-12	575	620	...	...	...	1,401	...	...	...	1,401
Karnál										
1910-11	42	...	...	...	...	1,942	...	...	...	1,942
1911-12	69	...	...	...	...	2,019	...	...	...	2,019
1912-13	16	...	...	...	...	1,556	...	...	...	1,556
1913-14	24	2	...	...	...	1,642	..	...	...	1,642
1914-15	12	4	...	...	...	1,692	...	...	...	1,692
Ambala										
1910-11	134	27	...	...	...	670	...	...	...	670
1911-12	190	17	...	...	...	961	...	...	...	961
1912-13	84	14	...	...	...	707	...	...	...	707
1913-14	207	34	...	...	...	650	...	...	...	650
1914-15	145	44	...	...	...	641	...	...	...	641
Simla										
1910-11	...	...	312	...	51	2	...	...	...	365
1911-12	...	...	283	...	51	...	...	...	...	334
1912-13	...	...	305	...	...	3	...	...	...	308
1913-14	...	...	282	...	...	3	...	...	...	285
1914-15	...	...	252	...	...	...	...	...	...	232
Kángra										
1910-11	...	5	1,539	...	9,905	813	...	...	393	12,650
1911-12	...	18	1,715	...	9,886	1,098	...	..	375	13,074
1912-13	...	2	1,754	...	9,871	1,006	...	...	431	13,062
1913-14	...	2	1,630	...	9,878	833	...	...	449	12,790
1914-15	...	4	1,500	...	9,850	762	...	...	390	12,502

Fodder crops	Fruits and vegetables including root crops	Miscellaneous crops		Total area cropped during the year	Area cropped more than once	Net area cropped during the year	District
		Food	Non-food				
37	38	39	40	41	42	43	44
							Hissar
268,598	2,059	...	...	2,437,899	134,344	2,303,555	1910-11
150,091	3,424	275	10	1,799,368	270,838	1,528,530	1911-12
341,680	3,461	...	1	2,373,368	107,268	2,266,100	1912-13
272,432	2,898	...	...	2,248,816	42,350	2,206,466	1913-14
348,111	4,407	...	...	2,837,461	264,228	2,573,233	1914-15
							Rohtak
85,364	1,370	44	...	1,169,766	281,309	888,457	1910-11
76,078	1,811	91	...	1,005,992	145,366	860,626	1911-12
113,768	3,029	173	7	1,231,851	160,215	1,071,636	1912-13
111,606	2,618	498	49	1,007,256	53,988	953,268	1913-14
102,551	3,161	672	..	1,629,714	504,475	1,125,239	1914-15
							Gurgáon
46,826	1,483	3,016	972	1,141,149	260,776	880,373	1910-11
102,942	1,445	4,207	882	1,009,739	197,909	811,830	1911-12
62,316	2,543	157	...	1,171,209	173,841	997,368	1912-13
160,158	2,519	95	...	866,199	49,067	817,132	1913-14
139,864	3,028	97	...	1,349,827	352,902	996,925	1914-15
							Delhi
40,445	5,015	510	803	685,518	171,449	514,069	1910-11
48,375	5,895	404	184	648,049	150,115	497,934	1911-12
							Karnál
95,848	4,276	198	120	1,195,999	177,541	1,018,458	1910-11
92,840	6,713	115	701	1,070,047	137,297	932,750	1911-12
150,023	6,157	251	10	1,148,381	141,485	1,006,896	1912-13
155,115	6,294	185	...	870,167	73,874	796,293	1913-14
152,387	5,328	221	133	1,331,328	260,681	1,070,647	1914-15
							Ambala
106,717	13,825	1,043	168	915,338	196,548	718,790	1910-11
99,693	15,127	920	761	864,238	174,845	689,393	1911-12
134,346	16,471	517	534	878,194	159,678	718,516	1912-13
128,520	15,200	337	366	784,799	88,797	696,002	1913-14
135,607	15,569	119	390	946,587	223,558	723,029	1914-15
							Simla
...	94	231	12	15,007	5,292	9,715	1910-11
51	88	221	5	14,991	5,322	9,669	1911-12
...	92	242	4	14,818	5,271	9,547	1912-13
...	90	267	10	14,784	5,210	9,574	1913-14
...	85	283	11	14,794	5,154	9,640	1914-15
							Kángra
1,184	3,556	640	11	785,161	270,982	514,179	1910-11
833	3,258	762	11	790,187	271,831	518,356	1911-12
826	3,235	628	1	764,153	251,815	512,338	1912-13
1,046	3,469	473	66	786,494	267,666	518,828	1913-14
171	3,548	374	423	791,940	272,885	519,055	1914-15

Table III—*continued*

No. 49.—AREA (IN ACRES) UNDER CROP, AND SPECIFICATION OF CROPS, IN EACH DISTRICT IN THE PUNJAB—*continued*

District	Dyes		Drugs and narcotics							
	Indigo	Others	Opium	Coffee	Tea	Tobacco	Cinchona	Indian hemp	Others	Total
26	27	28	29	30	31	32	33	34	35	36
Hoshiárpur										
1910-11	47	47	181	...	...	2,237	...	...	...	2,418
1911-12	192	52	93	...	...	2,737	...	...	...	2,830
1912-13	96	10	216	...	...	2,055	...	...	...	2,271
1913-14	207	19	236	...	...	2,110	...	...	...	2,346
1914-15	238	30	47	...	...	2,608	...	...	2	2,657
Jalandhar										
1910-11	23	...	367	...	...	5,158	...	...	48	5,573
1911-12	37	...	171	...	...	5,801	...	...	17	5,989
1912-13	20	...	270	...	...	3,104	...	...	21	3,395
1913-14	31	...	273	...	...	3,543	...	...	...	3,816
1914-15	54	3	112	...	...	5,003	...	...	...	5,115
Ludhiána										
1910-11	5	...	...	...	...	1,750	...	...	13	1,763
1911-12	41	...	...	...	...	2,106	...	...	...	2,106
1912-13	4	...	...	...	...	1,232	...	...	1	1,233
1913-14	48	...	...	...	...	1,430	...	...	7	1,437
1914-15	82	...	...	...	...	2,414	...	...	6	2,420
Ferozpur										
1910-11	...	...	...	...	...	3,402	...	...	...	3,402
1911-12	...	...	...	...	...	3,513	...	...	...	3,513
1912-13	...	2	...	...	...	1,623	...	...	...	1,623
1913-14	...	...	...	...	...	2,396	...	...	...	2,396
1914-15	...	...	...	...	...	3,097	...	...	...	3,097
Multan										
1910-11	17,630	...	...	...	...	3,123	...	...	309	3,432
1911-12	19,656	...	...	...	...	3,358	...	...	613	3,971
1912-13	15,126	...	...	...	...	1,878	...	...	189	2,067
1913-14	10,760	118	...	...	...	2,065	...	...	218	2,283
1914-15	12,794	142	...	...	...	2,622	...	...	105	2,727
Jhang										
1910-11	1	1	...	...	...	3,251	...	1	...	3,252
1911-12	1	1	...	...	...	2,788	...	1	...	2,789
1912-13	...	...	...	...	...	1,989	...	1	...	1,990
1913-14	...	1	...	...	...	2,133	...	1	...	2,134
1914-15	...	28	...	...	...	2,938	...	1	...	2,939
Lyallpur										
1910-11	38	15	...	...	...	2,025	...	...	...	2,025
1911-12	58	7	...	...	...	2,031	...	...	...	2,031
1912-13	71	7	...	...	...	1,612	...	...	...	1,612
1913-14	79	2	...	...	...	1,523	...	...	...	1,526
1914-15	65	4	...	...	...	2,818	...	...	...	2,818
Montgomery										
1910-11	...	2	...	...	...	3,077	...	...	...	3,077
1911-12	...	...	...	...	...	2,118	...	...	...	2,118
1912-13	...	1	...	...	...	1,652	...	...	...	1,652
1913-14	...	3	...	...	...	1,970	...	...	...	1,970
1914-15	...	3	...	...	...	2,853	...	...	...	2,853

Fodder crops	Fruits and vegetables including root crops	Miscellaneous crops		Total area cropped during the year	Area cropped more than once	Net area cropped during the year	District
		Food	Non-food				
37	38	39	40	41	42	43	44
							Hoshiarpur
95,085	13,924	4,356	975	919,617	227,163	692,454	1910-11
81,687	11,279	6,077	760	901,039	228,992	672,047	1911-12
96,033	13,919	7,075	448	859,212	181,332	677,880	1912-13
98,828	14,179	7,099	933	891,442	204,728	686,714	1913-14
97,998	14,651	5,426	383	930,810	239,889	690,921	1914-15
							Jalandhar
199,415	3,127	6,117	10	830,534	169,257	661,277	1910-11
165,973	3,290	5,887	27	830,372	194,502	635,870	1911-12
213,898	8,730	1,173	...	813,521	158,088	655,433	1912-13
203,280	9,547	300	...	816,349	182,798	633,551	1913-14
205,721	8,731	1,140	...	855,969	201,850	654,119	1914-15
							Ludhiána
127,347	1,458	3,124	10	771,521	65,099	706,422	1910-11
103,806	1,349	4,328	19	792,390	113,637	678,753	1911-12
147,142	4,961	1,296	34	793,732	88,083	705,649	1912-13
146,710	3,706	1,416	11	780,277	94,049	686,228	1913-14
153,552	4,994	289	17	838,006	121,115	716,891	1914-15
							Ferozpur
275,709	2,430	16,156	...	2,253,934	182,452	2,071,482	1910-11
198,967	5,360	13,762	445	1,889,161	166,607	1,722,554	1911-12
371,880	5,532	15,762	254	2,287,558	246,306	2,041,252	1912-13
346,492	6,190	12,624	9	1,933,126	139,375	1,793,751	1913-14
437,573	7,379	6,993	72	2,522,750	312,582	2,210,168	1914-15
							Mulian
74,886	5,816	59,469	203	988,424	98,387	890,037	1910-11
87,778	7,090	65,935	260	946,893	119,886	827,007	1911-12
191,284	8,086	143	22	993,949	112,934	881,015	1912-13
188,517	6,844	100	165	1,026,152	124,374	901,778	1913-14
204,875	6,494	72	66	1,271,834	227,826	1,044,008	1914-15
							Jhang
99,093	2,071	7,762	...	673,414	66,123	607,291	1910-11
116,085	1,438	8,191	...	650,538	72,288	578,250	1911-12
118,721	9,313	136	...	677,718	66,469	611,249	1912-13
118,981	9,573	...	...	743,219	70,823	672,396	1913-14
121,803	9,010	...	15	770,852	77,394	693,458	1914-15
							Lyallpur
246,915	17,422	...	278	1,560,078	228,467	1,331,611	1910-11
297,762	18,842	...	31	1,602,420	269,005	1,333,415	1911-12
268,514	22,610	...	35	1,544,836	222,009	1,322,827	1912-13
265,519	15,535	...	121	1,569,836	216,015	1,353,821	1913-14
268,631	16,466	...	41	1,666,428	273,557	1,392,871	1914-15
							Montgomery
63,457	1,777	48,615	19	605,793	45,468	560,325	1910-11
76,446	796	57,738	4	507,966	47,379	460,587	1911-12
124,467	7,102	5,887	5	603,933	51,132	552,801	1912-13
127,847	4,415	...	...	609,537	39,046	570,491	1913-14
152,527	5,195	...	7	912,919	74,233	838,686	1914-15

Table III—*continued*

No. 49—AREA (IN ACRES) UNDER CROP, AND SPECIFICATION OF CROPS, IN EACH DISTRICT IN THE PUNJAB—*continued*

District	Dyes		Drugs and narcotics							
	Indigo	Others	Opium	Coffee	Tea	Tobacco	Cinchona	Indian hemp	Others	Total
26	27	28	29	30	31	32	33	34	35	36
Lahore										
1910-11	82	62	...	...	...	4,865	...	...	...	4,865
1911-12	74	48	...	...	...	5,081	...	...	14	5,095
1912-13	...	59	...	...	...	2,363	...	...	...	2,363
1913-14	...	65	...	...	...	3,357	...	...	...	3,357
1914-15	...	152	...	...	...	3,697	...	...	...	3,697
Amritsar										
1910-11	...	...	...	...	...	2,824	...	...	...	2,824
1911-12	...	...	...	...	...	4,477	...	...	...	4,477
1912-13	...	...	...	...	...	1,473	...	...	...	1,473
1913-14	...	...	...	...	...	2,573	...	...	...	2,573
1914-15	...	2	...	...	...	2,717	...	...	...	2,717
Gurdáspur										
1910-11	...	6	...	...	...	1,555	...	...	...	1,555
1911-12	...	...	...	...	...	2,694	...	...	...	2,694
1912-13	...	2	...	...	...	1,316	...	...	183	1,499
1913-14	3	...	...	...	...	1,314	...	...	69	1,383
1914-15	7	...	...	...	...	1,634	...	...	25	1,659
Siálkot										
1910-11	...	...	...	...	...	4,369	...	...	...	4,369
1911-12	...	...	...	...	...	6,901	...	...	...	6,901
1912-13	...	...	...	...	...	3,776	...	...	...	3,776
1913-14	...	...	...	...	...	4,509	...	...	...	4,509
1914-15	...	...	...	...	...	5,295	...	...	...	5,295
Gujrát										
1910-11	37	3,321	...	...	...	3,038	...	...	...	3,038
1911-12	29	3,159	...	...	...	5,118	...	...	...	5,118
1912-13	27	...	...	...	...	3,127	...	...	2	3,129
1913-14	23	...	...	...	...	3,726	...	...	2	3,728
1914-15	21	5	...	...	...	3,729	...	...	...	3,729
Gujránwála										
1910-11	...	203	...	...	...	3,597	...	...	...	3,597
1911-12	...	101	...	...	...	4,519	...	...	...	4,519
1912-13	59	84	...	...	...	3,022	...	...	...	3,022
1913-14	2	169	...	...	...	3,402	...	...	2	3,404
1914-15	...	126	...	...	...	4,785	...	...	...	4,785
Sháhpur										
1910-11	...	638	...	...	...	2,450	...	...	...	2,450
1911-12	...	893	...	...	...	2,740	...	...	...	2,740
1912-13	...	1,225	...	...	...	1,765	...	...	...	1,756
1913-14	2	209	...	...	...	1,951	...	...	...	1,951
1914-15	6	1,748	...	...	...	2,586	...	...	...	2,586
Jhelam										
1910-11	...	1	...	...	...	729	...	...	...	729
1911-12	...	6	...	...	...	976	...	...	...	976
1912-13	...	21	...	...	...	606	...	...	22	628
1913-14	...	13	...	...	...	699	...	...	32	731
1914-15	...	22	...	...	...	704	...	...	...	704

Fodder crops	Fruits and vegetables including root crops	Miscellaneous crops		Total area cropped during the year	Area cropped more than once	Net area cropped during the year	District
		Food	Non-food				
37	38	39	40	41	42	43	44
							Lahore
190,511	16,553	15,449	193	1,210,427	188,852	1,021,575	1910-11
208,447	21,144	17,240	213	1,146,912	214,100	932,812	1911-12
220,564	17,968	19,027	112	1,232,338	227,390	1,004,948	1912-13
227,683	12,419	21,440	244	1,228,541	204,059	1,024,482	1913-14
240,004	17,093	20,435	88	1,436,974	275,481	1,161,493	1914-15
							Amritsar
176,435	8,664	6,558	1	888,829	169,698	719,131	1910-11
182,328	5,631	11,079	...	875,827	194,030	681,797	1911-12
204,403	13,773	398	...	919,734	196,330	722,904	1912-13
207,274	15,049	112	...	936,372	206,226	730,146	1913-14
205,137	14,764	...	...	973,119	234,339	738,780	1914-15
							Gurdáspur
104,125	6,748	3,811	...	919,322	142,343	776,979	1910-11
111,249	7,251	4,704	...	920,521	173,176	747,345	1911-12
119,546	12,457	1,872	...	938,349	154,652	783,697	1912-13
122,829	14,676	694	270	954,422	154,941	799,931	1913-14
122,174	13,009	7	228	991,563	190,944	800,619	1914-15
							Siálkot
141,473	11,634	568	...	1,007,005	166,414	840,591	1910-11
125,758	15,576	418	2	999,536	189,287	810,249	1911-12
148,025	12,056	1,306	12	957,636	137,785	819,851	1912-13
160,763	10,786	1,217	6	1,029,164	184,714	844,450	1913-14
137,974	9,878	...	...	1,080,414	214,629	865,785	1914-15
							Gujrát
52,789	2,732	15,347	889	808,338	21,429	786,909	1910-11
71,700	10,527	15,867	318	887,704	128,613	759,091	1911-12
80,743	12,377	...	8	811,822	64,345	747,477	1912-13
98,803	11,389	...	...	899,167	78,820	820,347	1913-14
89,011	5,070	...	...	959,182	133,044	826,138	1914-15
							Gujránwála
141,402	3,879	17,453	84	1,230,061	93,723	1,136,338	1910-11
153,567	6,400	23,791	105	1,043,179	113,037	930,142	1911-12
173,366	20,452	1,866	...	1,286,797	129,979	1,156,818	1912-13
173,333	14,859	2	...	1,392,114	137,778	1,254,336	1913-14
177,206	12,807	...	...	1,471,160	168,969	1,302,191	1914-15
							Sháhpur
83,833	4,086	67,059	615	1,177,476	138,395	1,039,081	1910-11
141,533	1,969	16,421	14	1,000,609	108,034	892,575	1911-12
135,050	6,250	19,899	14,908	1,130,969	82,543	1,048,426	1912-13
159,178	7,415	23,667	...	1,235,804	98,322	1,137,482	1913-14
156,278	7,724	18,663	...	1,252,133	104,108	1,148,025	1914-15
							Jhelam
35,292	1,235	11,984	101	721,300	47,770	673,530	1910-11
44,974	1,031	7,464	26	732,295	81,573	651,722	1911-12
36,236	4,704	3,805	94	657,168	37,707	619,461	1912-13
38,840	5,920	6,733	13	763,371	70,814	692,557	1913-14
36,287	3,653	2,774	1	762,768	71,329	694,439	1914-15

Table III—*continued*

No. 49—AREA (IN ACRES) UNDER CROP, AND SPECIFICATION OF CROPS, IN EACH DISTRICT IN THE PUNJAB—*concluded*

District	Dyes		Drugs and narcotics							
	Indigo	Others	Opium	Coffee	Tea	Tobacco	Cinchona	Indian hemp	Others	Total
26	27	28	29	30	31	32	33	34	35	36
Rawalpindi										
1910-11	...	...	...	...	...	325	...	...	...	325
1911-12	...	1	...	...	...	508	...	...	...	508
1912-13	...	...	...	...	...	292	...	...	...	292
1913-14	...	1	...	...	...	243	...	...	...	243
1914-15	...	...	...	...	...	286	...	...	...	286
Attock										
1910-11	...	1	...	...	...	3,986	...	...	...	3,986
1911-12	...	...	...	...	...	4,864	...	...	...	4,864
1912-13	...	...	...	...	...	3,927	...	...	...	3,927
1913-14	...	...	...	...	...	2,551	...	...	...	2,551
1914-15	...	...	...	...	...	3,548	...	...	...	3,548
Miánwali										
1910-11	2	1	...	...	...	657	...	...	4	661
1911-12	1	...	...	...	...	786	...	...	3	789
1912-13	1	...	...	...	...	588	...	...	...	588
1913-14	...	1	...	...	...	395	...	...	6	401
1914-15	...	...	...	...	...	487	...	...	...	487
Dera Ghazi Khan										
1910-11	8,257	...	...	...	...	2,684	...	28	...	2,712
1911-12	5,628	...	...	...	...	2,428	...	6	...	2,434
1912-13	5,543	...	...	...	...	1,778	...	8	1	1,787
1913-14	4,135	40	...	...	...	1,459	...	7	...	1,466
1914-15	1,814	40	...	...	...	2,333	...	8	...	2,341
Muzaffargarh										
1910-11	20,054	...	...	...	...	1,970	...	...	...	1,970
1911-12	11,528	...	...	...	...	2,333	...	...	...	2,333
1912-13	16,355	...	...	...	...	1,356	...	...	...	1,356
1913-14	6,628	...	...	...	...	1,197	...	...	...	1,197
1914-15	4,914	...	...	...	...	1,541	...	...	...	1,541
Total										
1910-11	46,494	4,335	2,399	...	9,956	64,052	...	29	775	77,211
1911-12	38,223	4,930	2,262	..	9,937	76,430	...	7	1,022	89,658
1912-13	38,089	2,027	2,545	...	9,871	47,451	...	9	1,001	60,877
1913-14	22,780	2,189	2,421	...	9,878	49,425	...	8	824	62,556
1914-15	20,193	4,042	1,891	...	9,850	63,887	...	9	1,721	77,358

Fodder crops	Fruits and vegetables including root crops	Miscellaneous crops		Total area cropped during the year	Area cropped more than once	Net area cropped during the year	District
		Food	Non-food				
37	38	39	40	41	42	43	44
							Rawalpindi
15,706	690	6,071	89	621,374	69,798	551,576	1910-11
17,575	752	5,772	48	625,570	96,252	529,318	1911-12
26,058	4,715	782	4	550,897	22,216	528,681	1912-13
22,079	7,127	3	5	630,283	68,767	561,516	1913-14
25,711	4,901	22	2	656,609	94,016	562,593	1914-15
							Attock
25,083	919	6,710	49	993,714	42,458	951,256	1910-11
19,795	810	5,213	4	931,455	57,082	874,373	1911-12
28,864	7,475	352	42	876,626	41,302	835,324	1912-13
26,916	10,724	356	36	1,070,508	83,342	987,166	1913-14
30,711	4,899	202	25	1,094,134	87,070	1,007,064	1914-15
							Mianwali
3,374	428	24,874	6,964	540,544	23,890	516,654	1910-11
4,539	533	20,515	6,964	515,040	27,461	487,579	1911-12
11,163	23,332	8	4	565,296	25,414	539,882	1912-13
11,413	36,880	...	...	650,979	31,394	619,585	1913-14
11,794	24,513	...	...	698,788	28,684	670,104	1914-15
							Dera Ghazi Khan
35,277	1,950	7,977	1,058	811,654	30,658	780,996	1910-11
20,514	2,349	9,660	1,302	591,207	22,575	568,632	1911-12
37,266	2,633	...	22	695,523	25,711	669,812	1912-13
39,242	3,109	2	1	864,168	30,470	833,698	1913-14
36,273	2,671	899	21	924,155	42,342	881,813	1914-15
							Muzaffargarh
92,011	2,647	1,822	48	718,205	73,205	645,000	1910-11
95,101	2,678	1,603	33	714,197	80,350	633,847	1911-12
94,105	4,008	...	6	730,434	79,206	651,228	1912-13
99,925	4,461	...	14	725,057	69,044	656,013	1913-14
109,172	4,185	...	4	743,664	76,354	667,310	1914-15
							Total
2,924,251	141,868	337,239	17,682	28,597,401	3,789,290	24,808,111	1910-11
2,896,436	163,856	308,320	13,120	26,308,442	4,051,389	22,257,053	1911-12
3,650,287	257,431	82,755	16,566	27,510,022	3,351,006	24,159,016	1912-13
3,713,329	257,891	77,620	2,319	27,328,403	3,070,401	24,258,002	1913-14
3,899,103	233,213	58,688	1,927	31,715,882	5,133,638	26,582,244	1914-15

Table III—*continued*

No. 50—AREA (IN ACRES) UNDER CROP, AND SPECIFICATION OF CROPS, IN EACH DISTRICT IN UPPER BURMA

District	Food-grains									
	Rice	Wheat	Barley	Cholum or jawar (millet)	Cumbu or bajra (millet)	Ragi or marua	Maize	Gram (pulse)	Other food-grains, including pulses	Total
1	2	3	4	5	6	7	8	9	10	11
Mandalay										
1910-11	112,937	177	...	...	...	...	550	1,183	38,485	153,332
1911-12	110,985	113	...	...	...	...	576	907	35,698	148,279
1912-13	117,580	107	...	...	12	...	755	557	...	119,011
1913-14	116,171	103	...	...	15	...	978	677	...	117,944
1914-15	110,689	161	...	...	...	...	1,125	758	...	112,733
Bhamo										
1910-11	74,430	...	...	...	...	...	500	...	...	74,930
1911-12	71,948	...	...	...	...	...	500	...	...	72,448
1912-13	81,008	...	...	...	...	...	500	...	...	81,508
1913-14	78,800	...	...	...	...	...	500	...	...	79,300
1914-15	79,502	...	...	...	...	...	500	...	...	80,002
Myitkyina										
1910-11	30,658	...	...	...	...	...	2,393	...	...	33,051
1911-12	36,522	100	...	...	...	...	2,403	5	10	39,040
1912-13	39,571	...	...	...	...	...	2,403	...	...	41,974
1913-14	41,579	...	...	...	...	...	2,393	...	...	43,972
1914-15	46,736	...	...	...	...	...	2,393	...	...	49,129
Katha										
1910-11	183,470	...	...	...	...	...	1	...	471	183,942
1911-12	184,174	...	...	...	...	...	...	...	354	184,528
1912-13	179,057	...	...	...	...	...	35	...	...	179,092
1913-14	187,066	...	...	...	...	...	15	...	...	187,081
1914-15	188,640	3	...	...	...	...	18	...	...	188,661
Ruby Mines										
1910-11	7,936	...	...	...	...	...	290	...	112	8,338
1911-12	5,545	...	...	...	...	...	290	...	180	6,015
1912-13	4,763	...	...	...	...	...	250	...	...	5,013
1913-14	6,905	...	...	...	...	...	500	...	...	7,405
1914-15	7,291	...	...	...	...	...	500	...	...	7,791
Shwebo										
1910-11	515,006	990	...	3,117	1,500	...	212	1,612	24,288	546,725
1911-12	463,479	640	...	2,325	1,888	...	210	783	22,441	491,766
1912-13	466,178	673	...	4,110	2,698	...	192	389	2	474,242
1913-14	564,029	364	...	6,911	2,587	...	598	646	124	575,259
1914-15	580,714	728	...	4,398	2,305	...	269	1,811	...	590,225
Sagaing										
1910-11	112,508	25,911	...	6,698	84,111	...	5,378	6,126	74,828	315,560
1911-12	84,706	22,503	...	5,366	83,875	...	7,844	8,210	77,273	289,777
1912-13	88,134	19,875	...	4,867	83,985	...	7,060	8,294	...	212,215
1913-14	88,674	18,918	...	5,402	81,279	...	9,417	8,776	...	212,466
1914-15	70,068	21,176	...	3,449	54,803	...	9,759	10,198	...	169,453
Lower Chindwin										
1910-11	108,992	1,331	...	96,580	45,715	...	3,217	17,996	66,745	340,576
1911-12	84,958	1,127	...	98,960	38,720	...	3,054	13,075	60,897	300,791
1912-13	104,528	983	...	98,050	37,661	...	3,589	10,768	175	255,754
1913-14	125,065	1,164	...	89,137	32,229	...	2,750	10,926	30	261,301
1914-15	99,144	2,749	...	86,850	33,689	...	2,463	13,834	21	238,750
Upper Chindwin										
1910-11	72,391	...	...	1	...	...	392	3	3,050	75,837
1911-12	79,467	...	...	...	...	...	348	8	2,719	82,542
1912-13	87,577	...	...	...	...	...	489	20	...	88,086
1913-14	88,861	...	...	...	4	...	489	10	...	89,364
1914-15	84,151	...	...	...	...	...	330	26	...	84,507

For tracts outside the surveyed area the figures are based on estimates framed in the best manner possible

Oilseeds						Condiments and spices	Sugar		Fibres				District
Linseed	Sesamum (Til or jinjili)	Rape and mustard	Groundnut *	Others	Total		Sugarcane	Others	Cotton	Jute	Others	Total	
12	13	14	15	16	17	18	19	20	21	22	23	24	25
													Mandalay
...	6,429	...	...	24	6,453	3,323	...	62	1	...	1	2	1910-11
...	6,522	...	...	45	6,567	1,658	...	59	16	...	...	16	1911-12
...	9,084	...	66	1	9,151	3,293	1	47	34	...	...	34	1912-13
...	8,374	...	106	1	8,481	2,638	2	48	268	...	...	268	1913-14
...	6,752	1	136	2	6,891	2,430	1	42	279	...	...	279	1914-15
													Bhamo
...	1,119	...	...	...	1,119	...	15	...	2,000	...	50	2,050	1910-11
...	1,119	...	...	...	1,119	...	15	...	2,000	...	50	2,050	1911-12
...	1,119	...	...	...	1,119	7	15	...	2,000	...	50	2,050	1912-13
...	1,060	...	...	...	1,060	5	15	...	2,000	...	50	2,050	1913-14
...	1,060	...	...	...	1,060	5	15	...	2,000	...	50	2,050	1914-15
													Myitkyina
...	1,217	20	...	5	1,242	...	...	...	20	...	...	20	1910-11
...	1,242	20	...	5	1,267	10	30	...	20	...	...	20	1911-12
...	1,227	20	5	...	1,252	30	35	...	20	...	...	20	1912-13
...	1,207	...	...	...	1,207	10	39	...	...	...	...	...	1913-14
...	1,207	10	...	...	1,217	10	40	...	...	...	...	...	1914-15
													Katha
...	491	157	...	...	648	...	4	...	...	...	...	...	1910-11
..	1,280	167	...	...	1,447	...	4	...	...	...	...	...	1911-12
...	1,328	164	...	2	1,494	52	5	...	...	...	...	...	1912-13
...	1,850	107	...	...	1,957	45	11	...	...	...	...	...	1913-14
...	419	140	...	...	559	32	12	...	...	...	1	1	1914-15
													Ruby Mines
...	581	...	...	...	581	...	...	...	...	...	...	...	1910-11
...	559	...	...	...	559	...	...	...	...	...	...	...	1911-12
...	767	...	...	...	767	...	...	...	...	...	...	...	1912-13
...	229	...	...	...	229	4	...	...	...	...	...	...	1913-14
...	434	...	...	...	434	3	...	...	...	...	...	...	1914-15
													Shwebo
...	44,501	2	...	37	44,540	168	...	...	1,339	...	...	1,339	1910-11
...	45,787	...	...	61	45,848	139	...	...	1,792	...	2	1,794	1911-12
...	50,324	1	36	4	50,365	386	...	...	2,881	...	...	2,881	1912-13
...	56,270	3	69	...	56,342	297	...	...	3,158	...	...	3,158	1913-14
...	40,472	21	166	...	40,659	266	...	...	2,958	...	...	2,958	1914-15
													Sagaing
...	104,508	...	...	902	105,410	6,323	...	798	46,976	...	16	46,992	1910-11
...	126,628	...	...	1,016	127,644	5,362	...	696	44,504	...	231	44,735	1911-12
...	144,279	...	1,838	20	146,137	5,745	16	768	55,173	...	105	55,278	1912-13
...	152,838	...	2,570	51	155,459	5,670	40	787	63,130	...	105	63,235	1913-14
...	134,352	...	3,638	45	138,035	4,741	...	768	67,181	...	150	67,331	1914-15
													Lower Chindwin
...	121,649	...	...	4,675	126,324	1,226	1	2,205	18,657	...	1	18,658	1910-11
...	125,115	3	...	6,319	131,437	941	...	2,200	21,367	...	...	21,367	1911-12
...	148,793	...	8,100	1	156,894	2,372	2	...	25,237	...	...	25,237	1912-13
...	130,915	...	10,044	2	140,961	2,549	2	...	24,999	...	...	24,999	1913-14
...	126,785	...	11,211	...	137,996	2,094	1	...	25,628	...	...	25,628	1914-15
													Upper Chindwin
...	1,026	88	...	5	1,119	16	1	1	24	...	...	24	1910-11
...	1,004	106	...	30	1,140	15	...	...	30	...	17	47	1911-12
...	1,101	96	33	...	1,230	34	2	...	37	...	43	80	1912-13
...	1,041	101	18	...	1,160	23	8	...	37	...	...	37	1913-14
...	705	109	13	...	827	38	7	...	5	...	...	5	1914-15

* Included under "others" up to 1911-12.

Table III—*continued*

No. 50—AREA (IN ACRES) UNDER CROP, AND SPECIFICATION OF CROPS, IN EACH DISTRICT IN UPPER BURMA—*continued*

District	Food-grains									
	Rice	Wheat	Barley	Cholum or jawar (millet)	Cumbu or bajra (millet)	Ragi or marua	Maize	Gram (pulse)	Other food-grains, including pulses	Total
1	2	3	4	5	6	7	8	9	10	11
Pakôkku										
1910-11	101,788	371	...	85,170	1,482	...	34,732	2,449	62,315	288,307
1911-12	89,908	334	...	130,577	3,586	...	49,459	2,874	48,296	325,034
1912-13	102,365	197	...	129,716	3,428	...	50,014	2,099	402	288,221
1913-14	104,019	145	...	127,235	4,022	...	44,349	4,803	2,434	287,007
1914-15	91,866	194	...	107,919	2,750	...	36,939	3,450	198	243,316
Minbu										
1910-11	89,779	791	...	23,663	...	...	9,347	1,216	26,746	151,542
1911-12	106,855	519	...	20,962	1,042	...	15,914	1,405	21,802	168,499
1912-13	125,960	996	...	16,303	2	...	15,961	1,792	635	161,709
1913-14	122,459	1,055	...	20,213	...	...	16,706	1,605	938	162,976
1914-15	113,781	1,002	...	12,963	...	...	16,176	3,206	1,149	148,277
Magwe										
1910-11	123,362	...	..	81,506	...	...	23,647	26	53,851	282,392
1911-12	142,472	...	...	78,065	26,290	...	27,336	89	19,577	293,829
1912-13	106,580	...	...	93,345	...	...	27,494	127	32,017	259,563
1913-14	85,450	1	...	95,762	...	...	27,361	233	40,529	249,326
1914-15	134,526	2	...	99,222	...	...	28,287	505	32,988	295,530
Kyaukse										
1910-11	109,657	2,569	...	...	2,587	...	437	1,336	10,460	127,046
1911-12	113,820	1,045	...	160	1,872	...	438	617	7,857	125,809
1912-13	130,923	1,717	...	278	2,128	...	438	709	...	136,193
1913-14	130,776	1,163	...	35	2,701	...	516	1,063	...	136,254
1914-15	126,440	1,649	...	37	1,409	...	317	1,119	...	130,971
Meiktila										
1910-11	169,478	258	...	58,727	8,190	...	8,529	4,425	46,231	295,838
1911-12	82,309	76	...	67,548	11,785	...	12,569	4,671	35,664	214,622
1912-13	148,651	66	...	73,178	1,579	...	13,494	3,319	3,697	243,984
1913-14	77,057	522	...	96,261	1,886	...	14,054	4,759	4,562	199,101
1914-15	135,408	1,158	...	83,311	3,094	...	15,033	3,421	3,795	245,220
Yaméthin										
1910-11	255,735	29	...	7,725	1,527	...	11,561	227	11,356	288,160
1911-12	252,583	1	...	7,427	1,179	...	10,287	818	6,780	279,075
1912-13	253,149	...	...	17,464	257	...	13,705	1,031	49	285,655
1913-14	226,197	35	...	27,565	2,080	...	13,841	3,452	309	273,479
1914-15	266,807	259	...	19,564	1,490	...	11,387	3,168	302	302,977
Myingyan										
1910-11	68,964	13	...	57,230	98,563	...	12,915	5,516	166,251	409,452
1911-12	39,644	108	...	60,191	148,196	...	15,149	5,443	111,629	380,360
1912-13	50,777	67	...	59,359	108,202	...	14,434	3,899	46,512	283,250
1913-14	37,843	72	...	62,897	98,539	...	16,745	3,966	48,912	268,974
1914-15	45,448	140	...	61,351	72,617	...	14,759	3,949	41,896	240,160
Chin Hills										
1910-11	7,912	916	...	11,053	...	...	8,771	...	14,536	43,188
1911-12	7,912	916	...	11,053	...	...	8,771	...	14,536	43,188
1912-13	7,912	916	...	11,053	...	...	8,771	...	14,536	43,188
1913-14	7,912	916	...	11,053	...	...	8,771	...	14,536	43,188
1914-15	7,912	916	...	11,053	...	...	8,771	...	14,536	43,188
Pakôkku Hill Tracts										
1910-11	426	...	...	2,271	...	...	5,997	...	292	8,986
1911-12	426	...	...	2,271	...	...	5,997	...	292	8,986
1912-13	1,000	...	...	8,300	...	...	500	...	...	9,800
1913-14	1,000	...	...	8,300	...	...	500	...	...	9,800
1914-15	1,000	...	...	8,300	...	...	500	...	...	9,800
Total										
1910-11	2,145,429	33,356	...	433,741	243,675	...	128,869	42,115	600,017	3,627,202
1911-12	1,957,713	27,482	...	484,905	318,433	...	161,145	38,905	466,005	3,454,588
1912-13	2,095,713	25,597	...	516,023	239,952	...	160,084	33,004	98,085	3,168,458
1913-14	2,089,863	24,458	...	550,771	225,342	...	160,483	40,906	112,374	3,204,197
1914-15	2,190,123	30,137	...	498,417	172,157	...	149,526	45,445	94,885	3,180,690

See explanation given in foot note on page 214

AREA UNDER CROPS
(UPPER BURMA)

Oilseeds						Condiments and spices	Sugar		Fibres				District
Linseed	Sesamum (Til or jinjili)	Rape and mustard	Groundnut *	Others	Total		Sugarcane	Others	Cotton	Jute	Others	Total	
12	13	14	15	16	17	18	19	20	21	22	23	24	25
													Pakókku
...	58,925	5	...	23,274	82,204	6,788	50	212,000	2,256	...	28	2,284	1910-11
...	85,262	...	...	38,451	123,713	5,637	40	19,282	2,979	...	...	2,979	1911-12
...	96,913	...	52,438	...	148,757	8,343	32	19,604	2,815	...	168	2,983	1912-13
...	105,918	...	71,586	94	177,598	7,874	27	19,339	2,747	...	...	2,747	1913-14
...	85,119	...	85,084	61	170,264	4,398	14	19,370	1,743	...	...	1,743	1914-15
													Minbu
...	48,221	...	...	115	48,336	3,415	...	410	2,147	...	...	2,147	1910-11
...	50,595	...	...	224	50,819	2,179	...	321	1,595	...	...	1,595	1911-12
...	66,024	...	86	...	66,110	481	...	232	1,626	...	...	1,626	1912-13
...	64,567	...	287	...	64,844	3,345	12	...	1,074	...	...	1,074	1913-14
...	79,694	...	421	1	80,116	2,920	1	...	500	...	...	500	1914-15
													Magwe
...	160,208	...	...	29,059	189,267	981	45	854	2,269	...	...	2,269	1910-11
...	172,259	...	...	37,270	209,529	1,048	105	831	2,786	...	...	2,786	1911-12
...	171,921	...	45,881	...	217,802	1,739	51	831	3,815	...	...	3,815	1912-13
...	161,484	...	57,131	...	218,615	1,473	75	821	3,655	...	...	3,655	1913-14
...	183,137	...	61,238	...	244,375	1,061	68	821	4,386	...	...	4,386	1914-15
													Kyauksé
...	27,050	4	...	1	27,055	14,768	238	2,122	49	...	...	49	1910-11
...	33,775	...	...	3	33,778	13,116	438	2,122	134	...	...	134	1911-12
...	32,139	...	1	...	32,140	12,973	571	2,702	806	...	...	806	1912-13
...	29,161	...	6	226	29,393	13,373	286	2,697	4,072	...	...	4,072	1913-14
...	25,981	...	2	41	26,024	11,616	271	955	2,298	...	...	2,298	1914-15
													Meiktila
...	86,336	...	...	2,192	88,528	21,211	145	30	35,531	...	...	35,531	1910-11
...	92,794	...	...	1,781	94,575	20,197	260	25	43,402	...	...	43,402	1911-12
...	106,811	...	2,563	...	109,374	22,221	248	5	51,568	...	...	51,568	1912-13
...	110,176	...	3,179	...	113,355	25,183	54	...	62,097	...	...	62,097	1913-14
...	119,876	...	4,512	...	124,388	22,154	75	...	62,453	...	...	62,453	1914-15
													Yaméthin
...	40,762	5	...	1,205	41,972	1,141	1,640	86	1,294	...	...	1,294	1910-11
...	60,230	...	...	103	60,333	894	1,650	92	1,421	...	...	1,421	1911-12
...	59,133	...	269	...	59,402	1,984	2,068	99	1,298	...	...	1,298	1912-13
...	65,856	...	527	...	66,383	2,248	1,695	68	2,085	...	...	2,085	1913-14
...	73,721	7	824	...	74,552	2,344	2,346	69	2,081	...	...	2,081	1914-15
													Myingyan
...	187,527	...	...	39,642	227,169	3,706	...	...	45,854	...	...	45,854	1910-11
...	206,478	...	...	54,120	260,598	2,627	...	...	49,933	...	...	49,933	1911-12
...	251,709	...	82,631	1	334,341	4,981	...	...	61,477	...	...	61,477	1912-13
...	255,943	...	96,531	1	352,475	5,560	5	...	88,590	...	...	88,590	1913-14
...	259,328	...	98,119	4	357,451	4,197	3	...	90,230	...	...	90,230	1914-15
													Chin Hills
...	...	...	...	...	...	...	...	...	...	...	...	...	1910-11
...	...	...	...	...	...	...	...	...	...	...	...	...	1911-12
...	...	...	...	...	...	...	...	...	...	...	...	...	1912-13
...	...	...	...	...	...	...	...	...	...	...	...	...	1913-14
...	...	...	...	...	...	...	...	...	...	...	...	...	1914-15
													Pakôkku Hill Tracts
...	...	...	...	...	...	...	...	...	...	...	...	...	1910-11
...	...	...	...	...	...	...	...	...	...	...	...	...	1911-12
...	...	...	...	...	...	...	...	...	...	...	...	...	1912-13
...	...	...	...	...	...	...	...	...	...	...	...	...	1913-14
...	...	...	...	...	...	...	...	...	...	...	...	...	1914-15
													Total
...	890,550	281	...	(a)101,136	991,967	63,066	2,139	218,568	158,417	...	96	158,513	1910-11
...	1,010,649	296	...	(a)139,428	1,150,373	53,823	2,542	25,628	171,979	...	300	172,279	1911-12
...	1,142,078	281	193,947	29	1,336,335	64,641	3,046	24,288	208,787	...	366	209,153	1912-13
...	1,146,889	211	242,054	(b) 375	1,389,529	70,297	2,271	23,760	257,912	...	155	258,067	1913-14
...	1,139,042	288	265,364	154	1,404,848	58,309	2,854	22,025	261,742	...	201	261,943	1914-15.

* Included under "Others" up to 1911-12

(*a*) Includes linseed and groundnut

(*b*) Includes linseed

Table III—*continued*

No. 50—AREA (IN ACRES) UNDER CROP, AND SPECIFICATION OF CROPS, IN EACH DISTRICT IN UPPER BURMA—*continued*

District	Dyes		Drugs and narcotics							
	Indigo	Others	Opium	Coffee	Tea	Tobacco	Cinchona	Indian hemp	Others	Total
26	27	28	29	30	31	32	33	34	35	36
Mandalay										
1910-11	...	...	...	...	...	6,889	...	...	...	6,889
1911-12	...	...	...	...	...	4,908	...	...	...	4,908
1912-13	...	...	...	...	...	3,945	...	..	63	4,008
1913-14	...	...	...	...	...	5,824	...	...	65	5,889
1914-15	...	...	...	...	...	5,638	...	...	47	5,685
Bhamo										
1910-11	...	...	200	60	...	394	...	...	...	654
1911-12	...	...	200	60	...	394	...	...	...	654
1912-13	...	...	200	60	...	494	...	...	...	754
1913-14	...	...	200	60	...	603	...	...	...	863
1914-15	...	...	200	60	...	603	...	...	...	863
Myitkyina										
1910-11	5	...	...	...	21	368	...	...	...	389
1911-12	5	...	...	...	56	417	...	...	...	473
1912-13	5	...	...	...	21	691	...	...	...	712
1913-14	...	...	...	...	20	474	...	...	...	494
1914-15	...	...	...	5	14	464	...	...	...	483
Katha										
1910-11	...	...	...	...	329	507	...	...	...	836
1911-12	...	...	...	...	329	609	...	...	...	938
1912-13	...	...	...	...	329	615	...	...	...	944
1913-14	...	...	...	...	329	736	...	...	...	1,065
1914-15	...	...	...	...	329	569	...	...	...	898
Ruby Mines										
1910-11	...	...	...	...	...	22	...	...	...	22
1911-12	...	...	...	...	...	37	...	...	...	37
1912-13	...	...	...	...	...	7	...	...	...	7
1913-14	...	...	...	10	50	18	...	...	...	78
1914-15	...	...	...	10	50	66	...	...	...	126
Shwebo										
1910-11	...	...	...	...	...	387	...	...	...	387
1911-12	...	...	...	...	...	255	...	...	2	257
1912-13	...	...	...	...	...	198	...	...	30	228
1913-14	...	...	...	...	...	306	...	...	30	336
1914-15	...	...	...	...	...	343	...	...	40	383
Sagaing										
1910-11	...	...	...	...	...	4,483	...	...	...	4,483
1911-12	...	...	...	...	...	3,875	...	...	...	3,875
1912-13	2	...	...	...	...	4,423	...	...	19	4,442
1913-14	...	...	...	...	...	5,082	...	...	19	5,101
1914-15	...	...	...	...	...	5,067	...	...	16	5,083
Lower Chindwin										
1910-11	21	6	...	...	...	656	...	...	...	656
1911-12	1	...	...	...	...	447	...	...	...	447
1912-13	24		...	...	...	378	...	...	34	412
1913-14	23	...	...	...	...	476	..	...	34	510
1914-15	23	...	...	...	...	670	...	...	1,708	2,378
Upper Chindwin										
1910-11	90	...	...	...	1,456	884	...	...	..	2,340
1911-12	90	...	...	...	1,351	1,177	...	...	..	2,528
1912-13	91	...	...	...	1,372	537	..	...	1	1,910
1913-14	100	20	...	...	1,375	1,022	...	...	1	2,398
1914-15	100	...	...	...	1,392	1,084	...	..	1	2,477

See explanation given in foot note on page 214

AREA UNDER CROPS
(UPPER BURMA)

Fodder crops	Fruits and vegetables including root crop	Miscellaneous crops		Total area cropped during the year	Area cropped more than once	Net area cropped during the year	District
		Food	Non-food				
37	38	39	40	41	42	43	44
							Mandalay
3,778	9,075	5,172	9	188,095	7,598	180,497	1910-11
4,378	8,999	5,800	5	180,669	7,552	173,117	1911-12
3,646	(a) 48,409	...	25	187,625	6,071	181,554	1912-13
4,752	49,846	..	32	189,900	6,739	183,161	1913-14
3,170	50,003	...	40	181,274	5,650	175,624	1914-15
							Bhamo
...	1,706	17	100	80,591	40	80,551	1910-11
...	1,706	17	100	78,109	40	78,069	1911-12
...	1,816	...	100	87,369	22	87,347	1912-13
...	1,811	...	100	85,204	22	85,182	1913-14
...	1,811	...	100	85,906	22	85,884	1914-15
							Myitkyina
...	165	619	4,000	39,491	...	39,491	1910-11
...	407	842	4,300	46,394	...	46,394	1911-12
...	773	...	3,378	48,179	...	48,179	1912-13
...	818	...	5,005	51,545	...	51,545	1913-14
...	855	...	4,995	56,729	...	56,729	1914-15
							Katha
...	794	534	10	186,768	315	186,453	1910-11
...	903	605	10	188,435	121	188,314	1911-12
...	(a) 2,118	...	10	183,715	5	183,710	1912-13
...	2,598	...	10	192,767	8	192,759	1913-14
...	2,476	...	10	192,649	2	192,647	1914-15
							Ruby Mines
...	240	120	...	9,301	...	9,301	1910-11
...	290	140	...	7,041	...	7,041	1911-12
...	632	...	...	6,419	...	6,419	1912-13
...	1,527	...	...	9,243	...	9,243	1913-14
...	1,393	...	...	9,747	...	9,747	1914-15
							Shwebo
1,118	1,956	1,024	...	597,257	773	596,484	1910-11
904	2,123	1,324	...	544,155	496	543,659	1911-12
1,052	(a) 27,661	...	...	556,815	940	555,875	1912-13
1,325	36,574	...	25	673,316	5,783	667,533	1913-14
704	34,873	...	25	670,093	2,868	667,225	1914-15
							Sagaing
1,199	941	2,409	...	484,115	14,278	469,837	1910-11
1,648	931	2,574	...	477,242	14,066	463,176	1911-12
2,503	(a) 81,918	...	...	509,024	19,018	490,006	1912-13
4,250	87,134	...	...	534,142	24,072	510,070	1913-14
4,386	100,179	...	...	489,976	25,368	464,608	1914-15
							Lower Chindwin
...	2,431	1,796	...	493,894	11,410	482,484	1910-11
...	2,398	2,232	1	461,815	15,625	446,190	1911-12
...	(a) 64,579	...	4	505,278	17,651	487,627	1912-13
...	63,249	...	7	493,601	12,940	480,661	1913-14
...	71,314	...	...	478,184	18,953	459,231	1914-15
							Upper Chindwin
...	429	455	28	80,340	676	79,664	1910-11
...	385	442	...	87,189	461	86,728	1911-12
...	(a) 4,110	...	...	95,543	952	94,591	1912-13
...	5,243	...	65	98,418	849	97,569	1913-14
...	4,724	...	67	92,752	695	92,057	1914-15

See explanation given in foot note on page 214

(a) Variations due to a revised classification of crops

Table III—*continued*

No. 50—AREA (IN ACRES) UNDER CROP, AND SPECIFICATION OF CROPS, IN EACH DISTRICT IN UPPER BURMA—*concluded*

District	Dyes		Drugs and narcotics							
	Indigo	Others	Opium	Coffee	Tea	Tobacco	Cinchona	Indian hemp	Others	Total
26	27	28	29	30	31	32	33	34	35	36
Pakôkku										
1910-11	185	...	...	...	...	11,284	...	...	16	11,300
1911-12	...	52	...	...	...	9,487	...	...	...	9,487
1912-13	...	...	...	...	...	9,299	...	...	56	9,355
1913-14	...	...	...	...	...	9,918	...	...	56	9,974
1914-15	260	...	...	...	...	8,843	...	...	63	8,906
Minbu										
1910-11	...	...	...	...	...	2,450	...	...	...	2,450
1911-12	3	...	...	...	...	1,655	...	...	...	1,655
1912-13	1	...	...	...	...	2,359	...	...	2,779	5,138
1913-14	...	...	...	...	...	2,558	...	...	209	2,767
1914-15	...	...	...	...	...	2,379	...	...	146	2,525
Magwe										
1910-11	2	...	...	...	...	2,716	...	...	...	2,716
1911-12	...	3	...	...	...	2,187	...	...	...	2,187
1912-13	...	4	...	...	...	2,317	...	...	52	2,369
1913-14	...	1	...	...	...	2,007	...	...	63	2,070
1914-15	...	...	...	...	...	1,825	...	...	78	1,903
Kyauksé										
1910-11	...	...	...	...	...	682	...	...	...	682
1911-12	...	...	...	...	...	382	...	...	...	382
1912-13	...	...	...	...	...	294	...	...	368	662
1913-14	...	...	...	...	...	437	...	...	389	826
1914-15	...	...	...	...	...	488	...	...	385	873
Meiktila										
1910-11	..	...	...	...	...	14	...	...	...	14
1911-12	...	...	...	...	...	1	...	...	...	1
1912-13	...	...	...	...	...	6	...	...	89	95
1913-14	...	...	...	...	...	23	...	...	87	110
1914-15	...	...	...	...	...	16	...	...	98	114
Yaméthin										
1910-11	9	...	...	...	...	80	...	...	6	86
1911-12	...	...	...	...	...	148	...	...	2	150
1912-13	...	...	...	...	...	141	...	...	74	215
1913-14	...	...	...	...	...	281	...	...	67	348
1914-15	...	...	...	...	...	320	...	...	85	405
Myingyan										
1910-11	...	...	...	...	...	4,838	...	...	...	4,838
1911-12	...	...	...	...	...	3,579	...	...	...	3,579
1912-13	...	...	...	...	...	3,566	...	...	41	3,607
1913-14	...	...	...	...	...	3,838	...	...	66	3,904
1914-15	...	...	...	...	...	3,764	...	...	41	3,805
Chin Hills										
1910-11	...	...	...	...	...	...	...	...	...	...
1911-12	...	...	...	...	...	...	...	...	...	...
1912-13	...	...	...	...	...	...	...	...	...	...
1913-14	...	...	...	...	...	...	...	...	...	...
1914-15	...	...	...	...	...	...	...	...	...	...
Pakôkku Hill Tracts										
1910-11	...	...	...	6	...	112	...	...	...	118
1911-12	...	...	...	...	...	112	...	6	...	118
1912-13	...	...	...	...	...	400	...	36	...	436
1913-14	...	...	...	...	...	400	...	36	...	436
1914-15	...	...	...	...	...	400	...	36	...	436
Total										
1910-11	312	...	200	66	1,806	36,766	...	...	22	38,860
1911-12	99	55	200	60	1,736	29,670	...	6	4	31,676
1912-13	123	4	200	60	1,722	29,670	...	36	3,606	35,294
1913-14	123	21	200	70	1,774	34,003	...	36	1,086	37,169
1914-15	383	...	200	75	1,785	32,539	...	36	2,708	37,343

Fodder crops	Fruits and vegetables including root crops	Miscellaneous crops		Total area cropped during the year	Area cropped more than once	Net area cropped during the year	District
		Food	Non-food				
37	38	39	40	41	42	43	44
							Pakôkku
60,000	1,327	1,374	...	665,819	216,502	449,317	1910-11
22,121	2,028	2,837	...	513,210	66,664	446,546	1911-12
7,402	(*a*) 52,802	...	...	537,499	40,959	496,540	1912-13
6,473	53,393	...	1	564,433	48,163	516,270	1913-14
16,641	61,548	...	...	526,460	51,612	474,848	1914-15
							Minbu
9,793	1,632	727	...	220,452	10,437	210,015	1910-11
12,615	1,683	500	...	239,869	11,245	228,624	1911-12
10,348	(*a*) 21,064	...	...	266,709	11,977	254,732	1912-13
10,788	22,553	...	...	268,329	16,301	252,068	1913-14
17,595	30,522	...	...	282,456	18,799	263,657	1914-15
							Magwe
...	764	1,190	...	480,480	95,356	385,124	1910-11
...	804	761	...	511,883	83,894	427,989	1911-12
...	(*a*) 19,375	...	..	505,549	95,687	409,862	1912-13
...	20,617	...	...	496,653	94,915	401,738	1913-14
...	17,726	...	...	565,870	102,510	463,360	1914-15
							Kyaukse
1,615	7,153	6,180	9	186,917	20,854	166,063	1910-11
2,053	7,794	6,212	7	191,845	25,568	166,277	1911-12
1,550	(*a*) 19,955	...	6	207,558	27,892	179,666	1912-13
2,484	20,020	...	5	209,410	25,786	183,624	1913-14
3,363	21,433	...	6	197,810	21,121	176,689	1914-15
							Meiktila
...	58	3,518	...	444,873	59,875	384,998	1910-11
2	85	8,247	...	381,416	57,478	323,938	1911-12
...	(*a*) 42,041	...	...	469,536	69,998	399,538	1912-13
...	52,646	...	...	452,546	80,993	371,553	1913-14
...	55,894	...	...	510,298	98,025	412,273	1914-15
							Yaméthin
5,036	2,149	2,320	2	343,895	6,354	337,541	1910-11
4,825	2,170	2,960	20	353,590	13,031	340,559	1911-12
6,008	(*a*) 16,313	...	2	373,044	18,791	354,253	1912-13
11,478	25,910	...	...	383,694	25,948	357,746	1913-14
6,598	25,073	...	...	416,445	28,260	388,185	1914-15
							Myingyan
...	1,429	3,418	...	695,866	100,611	595,255	1910-11
...	1,644	3,271	...	702,012	100,796	601,216	1911-12
...	(*a*) 115,832	...	...	803,488	123,348	680,140	1912-13
...	123,483	...	...	842,991	139,465	703,526	1913-14
5	131,912	...	...	827,763	141,906	685,857	1914-15
							Chin Hills
...	...	...	...	43,188	...	43,188	1910-11
...	...	...	...	43,188	...	43,188	1911-12
...	...	...	...	43,188	...	43,188	1912-13
...	...	...	...	43,188	...	43,188	1913-14
...	...	...	...	43,188	...	43,188	1914-15
							Pakôkku Hill Tracts
...	...	...	...	9,104	...	9,104	1910-11
...	...	...	...	9,104	...	9,104	1911-12
...	240	...	...	10,476	...	10,476	1912-13
...	240	...	...	10,476	...	10,476	1913-14
..	240	...	...	10,476	...	10,476	1914-15
							Total
82,539	32,249	30,873	4,158	5,250,446	545,079	4,705,367	1910-11
48,546	34,350	38,764	4,443	5,017,166	397,037	4,620,129	1911-12
32,509	(*a*) 519,638	...	3,525	5,397,014	433,311	4,963,703	1912-13
41,550	567,662	...	5,250	5,599,896	481,984	5,117,912	1913-14
52,462	611,976	...	5,243	5,638,076	515,791	5,122,285	1914-15

(*a*) Variations due to a revised classification of crops

Table III—*continued*

No. 51—AREA (IN ACRES) UNDER CROP, AND SPECIFICATION OF CROPS, IN EACH DISTRICT IN LOWER BURMA

District	Food-grains									
	Rice	Wheat	Barley	Cholum or jawar (millet)	Cumbu or bajra (millet)	Ragi or marua	Maize	Gram (pulse)	Other food-grains, including pulses	Total
1	2	3	4	5	6	7	8	9	10	11
Akyab										
1910-11	635,159	...	...	...	5	...	68	2	259	635,493
1911-12	636,231	...	...	...	5	...	69	2	247	636,554
1912-13	649,409	...	...	...	5	...	62	7	...	649,483
1913-14	668,780	...	...	...	5	...	87	39	...	668,911
1914-15	668,236	...	...	...	5	...	84	45	...	668,370
Northern Arakan										
1910-11	9,482	...	...	...	...	...	...	...	...	9,482
1911-12	9,422	...	...	...	...	...	...	...	...	9,422
1912-13	9,396	...	...	...	...	...	...	...	...	9,396
1913-14	9,168	...	...	...	...	...	...	...	...	9,168
1914-15	9,044	...	...	...	...	...	...	...	...	9,044
Kyaukpyu										
1910-11	176,558	...	...	...	...	...	...	...	1	176,559
1911-12	185,171	...	...	...	...	...	...	...	...	185,171
1912-13	183,924	...	...	...	...	...	...	...	...	183,924
1913-14	189,699	...	...	...	...	...	1	...	...	189,700
1914-15	198,376	...	...	...	...	...	1	...	...	198,377
Sandoway										
1910-11	67,856	...	...	...	...	...	14	12	105	67,987
1911-12	68,454	...	...	...	...	...	8	1	109	68,572
1912-13	71,342	...	...	...	...	...	8	1	...	71,351
1913-14	72,563	...	...	...	...	...	6	...	...	72,569
1914-15	71,786	...	...	...	...	...	1	...	...	71,787
Rangoon Town										
1910-11	3,140	...	...	...	...	...	...	...	...	3,140
1911-12	3,260	...	...	...	...	...	...	...	...	3,260
1912-13	3,156	...	...	...	...	...	...	...	...	3,156
1913-14	3,150	...	...	...	...	...	...	...	...	3,150
1914-15	3,074	...	...	...	...	...	...	...	...	3,074
Insein (a)										
1912-13	477,044	...	...	...	...	...	105	...	...	477,149
1913-14	490,114	...	...	...	...	...	102	...	...	490,216
1914-15	495,637	...	...	...	...	...	92	...	...	495,729
Hanthawaddy										
1910-11	1,131,728	...	...	...	...	...	68	1	28	1,131,825
1911-12	1,135,213	...	...	...	...	...	67	...	27	1,135,307
1912-13	773,719	...	...	...	...	...	...	...	...	773,719
1913-14	757,954	...	...	...	...	...	...	...	...	757,954
1914-15	758,723	...	...	...	...	...	...	...	...	758,723
Pegu										
1910-11	840,924	...	...	...	...	...	553	...	779	842,256
1911-12	845,395	...	...	...	...	...	359	...	537	846,291
1912-13	774,363	...	...	...	...	...	381	27	...	774,771
1913-14	797,888	...	...	...	...	...	223	...	...	798,111
1914-15	803,599	...	...	...	...	...	1,112	82	...	804,794
Tharawadi										
1910-11	439,402	...	...	...	...	...	666	133	4,256	444,457
1911-12	440,508	...	...	...	...	...	1,207	113	4,498	446,326
1912-13	458,030	...	...	...	...	...	1,081	315	...	495,426
1913-14	473,884	...	...	...	...	...	1,033	276	...	475,193
1914-15	490,153	...	...	...	...	...	1,111	684	...	491,948
Prome										
1910-11	293,128	...	...	...	...	...	1,548	2	8,166	302,844
1911-12	303,382	...	...	10	...	...	1,721	38	6,386	311,537
1912-13	314,200	...	...	10	...	...	1,994	35	...	316,239
1913-14	311,685	...	...	14	...	...	1,825	33	...	313,557
1914-15	322,634	...	...	13	...	...	1,672	25	...	324,344
Ma-ubin										
1910-11	371,250	...	...	...	...	...	2,563	6	2,536	376,355
1911-12	367,905	...	...	...	...	...	3,732	22	2,935	374,594
1912-13	366,903	...	...	...	...	...	4,879	25	...	376,807
1913-14	373,068	...	...	...	...	...	3,017	7	...	375,092
1914-15	373,287	...	...	...	...	...	2,600	51	...	375,938
Pyapôn										
1910-11	586,694	...	...	...	...	...	...	...	...	586,694
1911-12	591,411	...	...	...	...	...	...	...	...	591,411
1912-13	613,954	...	...	...	...	...	...	...	...	613,954
1913-14	630,610	...	...	...	...	...	...	...	...	630,610
1914-15	646,341	...	...	...	...	...	...	...	...	646,341

See explanation given in the footnote (page 214)

(*a*) Constructed in 1912-13 out of the Pegu and Hanthawaddy districts

Oilseeds						Condiments and spices	Sugar		Fibres				District
Linseed	Sesamum (til or jinjili)	Rape and Mustard	Groundnut *	Others	Total		Sugarcane	Others	Cotton	Jute	Others	Total	
12	13	14	15	16	17	18	19	20	21	22	23	24	25
													Akyab
...	348	2,929	...	168	3,445	7,948	221	...	577	...	...	577	1910-11
...	310	3,338	...	135	3,783	7,618	332	...	567	...	...	567	1911-12
...	313	3,351	...	138	3,802	7,750	345	...	549	...	...	549	1912-13
...	287	3,404	...	214	3,905	7,645	260	...	510	...	...	510	1913-14
...	186	3,526	...	202	3,914	7,727	268	...	443	...	...	443	1914-15
													Northern Arakan
...	150	...	...	...	150	...	...	...	520	...	...	520	1910-11
...	150	...	...	...	150	...	...	...	520	...	...	520	1911-12
...	150	...	...	...	150	...	...	...	500	...	...	500	1912-13
...	150	...	...	...	150	...	...	...	500	...	...	500	1913-14
...	200	...	...	...	200	...	...	...	300	...	...	300	1914-15
													Kyaukpyu
...	...	...	...	...	...	526	753	...	...	...	87	87	1910-11
...	...	...	...	...	...	538	798	...	12	...	34	46	1911-12
...	...	...	...	...	...	460	522	...	12	...	51	63	1912-13
...	1	...	1	...	2	484	507	...	6	...	42	48	1913-14
...	3	...	1	...	4	472	557	...	6	...	41	47	1914-15
													Sandoway
...	833	...	...	4	837	1,201	788	...	41	...	79	120	1910-11
...	814	...	...	...	814	1,191	711	...	26	...	78	104	1911-12
...	715	...	10	...	725	1,210	606	...	31	...	137	168	1912-13
...	780	...	11	...	791	1,232	507	...	27	..	201	228	1913-14
...	760	...	6	...	766	1,270	461	...	26	..	202	228	1914-15
													Rangoon Town
...	...	...	...	...	...	5	...	...	...	...	...	...	1910-11
...	...	...	...	...	...	3	...	...	...	...	...	...	1911-12
...	...	...	...	...	...	...	...	...	...	...	...	...	1912-13
...	...	...	...	...	...	...	...	...	...	...	...	...	1913-14
...	...	...	...	...	...	...	...	...	...	...	...	...	1914-15
													Insein
...	47	...	...	...	47	15	139	...	...	...	...	...	1912-13
...	200	...	...	...	200	11	134	...	...	...	...	...	1913-14
...	205	...	...	...	205	22	122	...	...	...	...	...	1914-15
													Hanthawaddy
...	29	...	...	...	29	106	152	...	...	...	...	...	1910-11
...	30	...	...	...	30	160	145	...	...	...	...	...	1911-12
...	...	...	...	...	...	...	...	...	...	...	...	...	1912-13
...	...	...	...	...	...	...	...	...	...	...	...	...	1913-14
...	...	...	...	...	...	...	...	...	...	...	...	...	1914-15
													Pegu
...	1,079	...	...	...	1,079	34	13	...	...	...	...	...	1910-11
...	1,458	...	...	...	1,458	33	9	..	...	...	...	...	1911-12
...	1,765	...	...	...	1,765	80	617	...	...	...	...	...	1912-13
...	1,091	...	...	...	1,091	51	762	...	...	...	...	...	1913-14
...	946	...	...	...	946	89	653	...	...	...	...	...	1914-15
													Tharawadi
...	4,234	...	...	...	4,234	930	345	1	...	...	...	...	1910-11
...	5,580	...	...	...	5,581	1,070	311	...	18	...	...	18	1911-12
...	2,885	...	...	...	2,885	2,111	221	...	12	...	...	12	1912-13
...	3,806	...	...	...	3,806	1,134	251	...	12	...	...	12	1913-14
...	1,397	...	...	...	1,397	617	207	...	..	...	...	...	1914-15
													Prome
...	2,351	...	...	10	2,361	1,259	327	7	1,354	...	...	1,354	1910-11
...	3,120	...	...	22	3,142	1,233	318	8	1,629	...	..	1,629	1911-12
...	3,389	...	25	...	3,414	830	312	9	1,360	...	...	1,360	1912-13
...	3,028	...	32	...	3,060	722	290	9	1,306	...	...	1,306	1913-14
...	2,761	...	41	...	2,802	749	295	8	1,295	...	...	1,295	1914-15
													Ma-ubin
...	96	...	...	601	697	2,929	160	...	..	...	...	...	1910-11
...	29	...	...	1,811	1,840	2,791	168	...	...	...	...	...	1911-12
...	29	...	3,291	...	3,320	3,779	168	...	...	...	...	...	1912-13
...	11	...	2,685	...	2,696	4,583	184	...	...	...	...	...	1913-14
...	...	...	5,422	...	5,422	3,527	196	...	...	...	...	...	1914-15
													Pyapón
...	...	...	...	...	...	12	32	...	...	...	...	...	1910-11
...	...	...	...	...	...	19	28	...	...	...	...	...	1911-12
...	...	...	...	...	...	13	30	...	...	...	...	...	1912-13
...	...	...	...	...	...	5	33	...	...	...	...	...	1913-14
...	...	...	...	...	...	2	19	...	...	...	...	...	1914-15

* Included under "others" up to 1911-12

Table III—*continued*

No. 51—AREA (IN ACRES) UNDER CROP, AND SPECIFICATION OF CROPS, IN EACH DISTRICT IN LOWER BURMA—*continued*

District	Food-grain									
	Rice	Wheat	Barley	Cholum or jawar (millet)	Cumbu or bajra (millet)	Ragi or marua	Maize	Gram (pulse)	Other food-grains, including pulses	Total
1	2	3	4	5	6	7	8	9	10	11
Bassein										
1910-11	598,371	...	...	...	...	...	520	343	322	599,556
1911-12	605,415	...	...	...	...	...	611	340	267	606,633
1912-13	640,235	...	...	...	...	...	793	219	...	641,247
1913-14	652,838	...	...	...	...	...	948	188	...	653,974
1914-15	663,066	...	...	...	...	...	780	200	...	664,046
Henzada										
1910-11	464,686	...	...	...	...	...	2,396	737	9,098	476,917
1911-12	468,824	...	...	...	...	...	3,794	835	6,962	480,415
1912-13	487,020	...	...	...	...	...	3,147	632	...	490,799
1913-14	498,468	...	...	...	...	...	2,852	549	...	501,869
1914-15	493,955	...	...	...	...	...	3,976	1,037	...	498,968
Myaungmya										
1910-11	571,585	...	...	...	...	...	27	...	24	571,636
1911-12	576,626	...	...	...	...	...	63	...	46	576,735
1912-13	602,443	...	...	...	...	...	72	20	...	602,535
1913-14	621,098	...	...	...	...	...	45	...	...	621,143
1914-15	636,447	...	...	...	...	...	24	...	...	636,471
Thayetmyo										
1910-11	67,229	...	...	...	...	...	7,906	27	2,250	77,412
1911-12	98,483	...	...	...	698	...	9,183	6	2,887	111,257
1912-13	113,898	...	...	...	...	...	11,097	16	9	125,020
1913-14	109,658	...	...	...	...	...	10,964	15	14	120,651
1914-15	113,089	...	...	...	...	...	9,017	61	5	122,172
Amherst										
1910-11	425,194	...	...	...	...	...	20	...	7	425,221
1911-12	411,458	...	...	...	...	...	...	5	54	411,517
1912-13	423,791	...	...	...	...	...	...	...	...	423,791
1913-14	414,835	...	...	...	...	...	...	...	...	414,835
1914-15	411,813	...	...	...	...	...	...	...	...	411,813
Tavoy										
1910-11	97,466	...	...	...	...	...	...	...	8	94,474
1911-12	98,217	...	...	...	...	...	...	...	26	98,243
1912-13	101,033	...	...	...	...	...	...	...	...	101,033
1913-14	103,524	...	...	...	...	...	...	...	...	103,524
1914-15	103,570	...	...	...	...	...	...	...	...	103,570
Mergui										
1910-11	77,508	...	...	...	...	...	...	...	17	77,525
1911-12	79,044	...	...	...	...	...	...	...	...	79,044
1912-13	81,123	...	...	...	...	...	...	...	...	81,123
1913-14	74,372	...	...	...	...	...	...	...	...	74,372
1914-15	76,684	...	...	...	...	...	...	...	...	76,684
Toungoo										
1910-11	382,124	2	...	...	...	...	654	11	1,269	384,060
1911-12	377,994	...	...	...	...	...	162	15	1,198	379,369
1912-13	386,662	...	...	...	...	...	818	90	...	387,570
1913-14	396,053	...	...	...	1	...	554	93	...	396,701
1914-15	397,838	...	...	...	...	...	382	90	...	398,310
Thatón										
1910-11	614,729	...	...	...	...	...	391	...	968	616,088
1911-12	613,135	...	...	...	...	...	256	...	1,055	614,446
1912-13	642,277	...	...	...	...	...	248	...	...	642,525
1913-14	639,700	...	...	...	...	...	362	...	...	640,062
1914-15	642,286	...	...	...	...	...	269	...	...	642,555
Salween										
1910-11	20,915	...	...	...	...	...	...	...	...	20,915
1911-12	21,000	...	...	...	...	...	...	...	...	21,000
1912-13	22,120	...	...	...	...	...	...	...	...	22,120
1913-14	23,932	...	...	...	...	...	...	...	...	23,932
1914-15	24,682	...	...	...	...	...	...	...	...	24,682
Total										
1910-11	7,875,128	2	...	...	5	...	17,394	1,274	30,093	7,923,896
1911-12	7,936,548	...	...	10	703	...	21,232	1,377	27,234	7,987,104
1912-13	8,196,042	...	...	10	5	...	24,685	1,387	9	8,222,138
1913-14	8,313,041	...	...	14	6	...	22,019	1,200	14	8,336,294
1914-15	8,404,320	...	...	13	5	...	21,121	2,276	5	8,427,740

Oilseeds						Condiments and spices	Sugar		Fibres				District
Linseed	Sesamum (til or jinjili)	Rape and Mustard	Groundnut *	Others	Total		Sugarcane	Others	Cotton	Jute	Others	Total	
12	13	14	15	16	17	18	19	20	21	22	23	24	25
													Bassein
...	141	...	...	12	153	154	237	15	...	...	...	...	1910-11
...	109	...	...	10	119	135	252	13	...	...	...	...	1911-12
...	109	...	14	...	123	...	268	13	...	...	...	...	1912-13
...	107	...	13	...	120	34	271	14	...	...	...	...	1913-14
...	68	...	9	...	77	21	322	14	...	...	...	...	1914-15
													Henzada
...	822	...	...	23	845	1,650	239	384	...	...	...	...	1910-11
...	1,138	...	...	46	1,184	2,043	138	536	...	...	...	...	1911-12
...	769	...	147	...	916	1,609	181	572	...	...	...	...	1912-13
...	1,291	...	145	...	1,436	921	205	526	...	...	...	...	1913-14
...	693	...	143	...	836	811	94	523	...	...	...	...	1914-15
													Myaungmya
...	46	...	...	31	77	359	299	...	...	...	...	...	1910-11
...	42	...	...	246	288	532	290	...	...	...	...	...	1911-12
...	21	...	400	...	421	500	255	...	...	...	...	...	1912-13
...	12	...	310	...	322	534	286	...	...	...	...	...	1913-14
...	4	...	286	...	290	438	287	...	...	...	...	...	1914-15
													Thayetmyo
...	35,184	...	...	490	35,674	1,108	28	21	10,736	...	...	10,736	1910-11
...	46,051	...	...	862	46,913	1,459	28	394	16,656	...	...	16,656	1911-12
...	59,008	...	1,677	4	60,689	2,765	27	19	26,982	...	...	26,982	1912-13
...	71,354	...	1,853	5	73,212	3,062	26	17	38,818	...	...	38,818	1913-14
...	62,967	...	2,030	15	65,012	2,548	15	18	28,947	...	...	28,947	1914-15
													Amherst
...	1,058	...	...	...	1,058	479	963	...	120	...	...	120	1910-11
...	1,085	...	...	...	1,085	479	951	...	450	...	...	450	1911-12
...	1,265	...	...	...	1,265	28	798	..	2,145	...	...	2,145	1912-13
...	1,347	...	...	...	1,347	128	759	9	2,574	...	...	2,574	1913-14
...	1,429	...	...	...	1,429	197	832	...	214	...	...	214	1914-15
													Tavoy
...	219	...	...	...	219	249	81	188	1	...	273	274	1910-11
...	165	...	...	...	165	334	87	134	1	...	220	221	1911-12
...	64	...	...	...	64	140	78	96	...	...	157	157	1912-13
...	50	...	...	...	50	80	73	96	...	...	150	150	1913-14
...	75	...	...	...	75	81	74	70	...	...	264	264	1914-15
													Mergui
...	54	...	...	...	56	31	37	...	...	...	...	...	1910-11
...	...	...	...	2	...	58	2	...	...	...	...	...	1911-12
...	16	...	...	...	16	...	42	...	...	...	...	...	1912-13
...	7	...	...	...	7	...	51	...	...	...	...	...	1913-14
...	5	...	...	...	5	...	56	...	...	...	...	...	1914-15
													Toungoo
...	2,767	11	...	...	2,778	641	971	220	...	...	...	...	1910-11
...	1,242	3	...	...	1,245	1,035	1,045	272	...	...	...	...	1911-12
...	2,074	...	21	...	2,095	4	728	272	...	...	...	...	1912 13
...	2,129	3	4	...	2,136	254	1,023	116	...	...	...	...	1913-14
...	1,907	26	7	45	1,985	137	956	216	...	...	14	14	1914-15
													Thatón
...	84	...	...	...	84	1,013	5,308	47	119	...	4	123	1910-11
...	166	...	...	...	166	769	5,580	47	311	...	10	321	1911-12
...	290	...	...	...	290	239	5,626	57	276	...	10	286	1912-13
...	180	...	2	...	182	239	6,967	47	136	...	10	146	1913-14
...	290	...	7	...	297	368	6,876	47	140	...	...	140	1914-15
													Salween
...	...	...	...	...	...	...	182	...	...	...	...	...	1910-11
...	...	...	...	...	...	...	167	...	...	...	...	...	1911-12
...	...	...	...	...	...	...	205	...	...	...	...	...	1912-13
...	...	...	...	...	...	...	180	...	...	...	...	...	1913-14
...	...	...	...	...	...	...	218	...	...	...	...	...	1914-15
													Total
...	49,495	2,940	...	(a)1,341	53,776	20,634	11,136	883	13,468	...	443	13,911	1910-11
...	61,489	3,341	...	(a)3,133	67,963	21,500	11,360	1,404	20,190	...	342	20,532	1911-12
...	72,909	3,351	5,585	(b) 142	81,987	21,533	11,168	1,047	32,267	...	355	32,622	1912-13
...	85,831	3,407	5,056	219	94,513	21,119	12,769	825	43,889	..	402	44,292	1913-14
...	73,898	3,552	7,952	262	85,662	19,076	12,508	896	31,371	...	521	31,892	1914-15

* Included under "Others" up to 1911-12
(a) Includes linseed and groundnut
(b) Includes linseed

Table III—*continued*

No. 51.—AREA (IN ACRES) UNDER CROP, AND SPECIFICATION OF CROPS, IN EACH DISTRICT IN LOWER BURMA—*continued*

District	Dyes		Drugs and narcotics							
	Indigo	Others	Opium	Coffee	Tea	Tobacco	Cinchona	Indian hemp	Others	Total
26	27	28	29	30	31	32	33	34	35	36
Akyab										
1910-11	...	...	...	...	...	634	...	...	...	634
1911-12	...	...	...	...	...	494	...	...	...	494
1912-13	...	...	...	...	...	495	...	...	2,323	2,818
1913-14	...	...	...	...	...	521	...	...	2,398	2,919
1914-15	...	...	...	...	...	485	...	...	2,293	2,778
Northern Arakan										
1910-11	...	...	...	...	...	1,599	...	...	...	1,599
1911-12	...	...	...	...	...	1,652	...	...	...	1,652
1912-13	...	...	...	...	...	1,724	...	...	...	1,724
1913-14	...	...	...	...	...	1,848	...	...	...	1,848
1914-15	...	...	...	...	...	1,826	...	...	...	1,826
Kyaukpyu										
1910-11	1	...	...	...	...	4,671	...	...	...	4,671
1911-12	...	...	...	...	...	5,025	...	...	...	5,025
1912-13	...	...	...	...	...	4,797	...	...	117	4,914
1913-14	...	...	...	...	...	4,923	...	...	116	5,039
1914-15	...	...	...	...	...	4,949	...	...	134	5,083
Sandoway										
1910-11	3	...	...	...	...	1,826	...	...	...	1,826
1911-12	3	...	...	...	...	1,915	...	...	...	1,915
1912-13	1	...	...	...	...	1,947	...	...	121	2,068
1913-14	...	...	...	...	...	1,956	...	...	119	2,075
1914-15	...	...	...	...	...	1,955	...	...	111	2,066
Rangoon Town										
1910-11	...	...	...	...	...	...	...	...	...	...
1911-12	...	...	...	...	...	...	...	...	...	...
1912-13	...	...	...	...	...	...	...	...	3	3
1913-14	...	...	...	...	...	...	...	...	5	5
1914-15	...	...	...	...	...	...	...	..	6	6
Insein										
1912-13	...	...	...	...	...	132	...	...	82	214
1913-14	...	...	...	...	...	124	...	...	117	241
1914-15	...	...	...	...	...	87	...	...	102	189
Hanthawaddy										
1910-11	...	...	...	...	...	88	...	...	...	88
1911-12	...	...	...	...	...	76	...	...	...	76
1912-13	...	...	...	...	...	...	...	...	232	232
1913-14	...	...	...	...	...	...	...	...	196	196
1914-15	...	...	...	...	...	...	...	...	208	208
Pegu										
1910-11	...	...	...	...	...	1,966	...	...	...	1,966
1911-12	...	...	...	...	...	2,227	...	...	...	2,227
1912-13	...	...	...	...	...	2,489	...	...	...	2,489
1913-14	...	...	...	...	...	3,616	...	...	1	3,617
1914-15	...	...	...	...	...	4,097	...	...	1	4,098
Tharawadi										
1910-11	...	...	...	...	...	5,318	...	...	...	5,318
1911-12	...	...	...	...	...	5,968	...	...	...	5,968
1912-13	...	...	...	...	...	3,149	...	...	34	6,183
1913-14	...	...	...	...	...	5,365	...	...	36	5,401
1914-15	...	...	...	...	...	4,735	...	...	34	4,769
Prome										
1910-11	...	...	...	...	...	4,171	...	...	...	4,171
1911-12	...	...	...	...	...	4,215	...	...	...	4,215
1912-13	...	...	...	...	...	4,193	...	...	890	5,083
1913-14	...	...	...	...	...	4,402	...	...	894	5,296
1914-15	...	...	...	...	...	4,109	...	...	866	4,975
Ma-ubin										
1910-11	...	...	...	...	...	5,933	...	...	...	5,933
1911-12	...	...	...	...	...	4,656	...	...	...	4,656
1912-13	...	...	...	...	...	4,173	...	...	683	4,856
1913-14	...	...	...	...	...	4,890	...	...	680	5,570
1914-15	...	...	...	...	...	4,082	...	...	698	4,780
Pyapôn										
1910-11	...	...	...	...	...	...	..	...	...	13
1911-12	...	...	...	...	...	13	....	...	...	...
1912-13	...	...	...	...	...	...	...	...	739	739
1913-14	...	...	...	...	...	...	...	...	908	908
1914-15	...	...	...	...	...	...	...	...	852	852

Fodder crops	Fruits and vegetables including root crops	Miscellaneous crops		Total area cropped during the year	Area cropped more than once	Net area cropped during the year	District
		Food	Non-food				
37	38	39	40	41	42	43	44
							Akyab
...	23,130	2,918	8,683	683,049	329	682,720	1910-11
...	23,674	2,745	8,962	684,729	299	684,430	1911-12
...	24,655	...	9,289	698,691	364	698,327	1912-13
...	25,443	...	9,180	718,773	351	718,422	1913-14
...	26,486	...	9,694	719,680	395	719,285	1914-15
							Northern Arakan
...	...	...	...	11,751	...	11,751	1910-11
...	...	...	106	11,850	...	11,850	1911-12
...	...	...	106	11,876	...	11,876	1912-13
...	...	...	106	11,772	...	11,772	1913-14
...	...	...	106	11,476	...	11,476	1914-15
							Kyaukpyu
...	4,020	1,162	4,577	192,356	192	192,164	1910-11
...	5,033	1,041	3,762	201,414	178	201,236	1911-12
...	6,230	...	3,825	199,938	165	199,773	1912-13
...	5,632	...	4,610	206,022	163	205,859	1913-14
...	6,489	...	3,813	214,842	169	214,673	1914-15
							Sandoway
...	2,560	332	3,581	79,235	140	79,095	1910-11
2	2,670	389	3,595	79,966	101	79,865	1911-12
2	3,182	...	3,727	83,040	183	82,857	1912-13
...	3,261	...	3,813	84,476	177	84,299	1913-14
...	3,265	...	3,798	83,641	162	83,479	1914-15
							Rangoon Town
...	3,210	215	13	6,583	...	6,583	1910-11
...	3,207	218	13	6,701	...	6,701	1911-12
...	3,427	...	15	6,601	...	6,601	1912-13
5	3,424	...	15	6,599	...	6,599	1913-14
5	3,517	...	18	6,620	...	6,620	1914-15
							Insein
...	26,795	...	4,466	508,825	...	508,825	1912-13
...	26,925	...	5,704	523,431	...	523,431	1913-14
...	27,192	...	5,803	529,262	86	529,176	1914-15
							Hanthawaddy
...	43,604	3,956	14,554	1,194,314	146	1,194,168	1910-11
...	44,418	3,596	17,415	1,201,147	...	1,201,147	1911-12
...	23,445	...	13,526	810,922	...	810,922	1912-13
...	23,181	...	14,198	795,529	...	795,529	1913-14
...	23,016	...	14,603	796,550	...	796,550	1914-15
							Pegu
...	14,288	2,276	380	862,292	...	862,292	1910-11
...	14,706	2,625	383	867,732	288	867,444	1911-12
...	15,092	...	389	795,203	353	794,850	1912-13
...	15,043	...	416	819,091	1,165	817,926	1913-14
...	15,562	...	447	826,589	1,672	824,917	1914-15
							Tharawadi
...	13,405	1,306	15	470,011	...	470,011	1910-11
...	13,590	1,016	2	473,882	...	473,882	1911-12
...	21,911	...	3	492,752	...	492,752	1912-13
...	22,951	...	3	508,751	...	508,751	1913-14
...	24,153	...	3	523,094	...	523,094	1914-15
							Prome
277	21,221	3,374	1,646	338,841	263	338,578	1910-11
835	21,391	4,171	913	349,392	255	349,137	1911-12
305	32,797	...	887	361,236	249	360,987	1912-13
374	33,137	...	1,542	359,293	223	359,070	1913-14
363	33,283	...	1,331	369,445	251	369,194	1914-15
							Ma-ubin
...	31,665	2,947	2,636	423,322	21	423,301	1910-11
...	32,349	3,811	1,903	422,112	...	422,112	1911-12
...	39,439	...	2,030	425,399	...	425,399	1912-13
...	39,165	...	2,917	431,207	74	431,133	1913-14
...	40,456	...	4,153	434,472	3,062	431,410	1914-15
							Pyapôn
...	4,006	63	6,266	597,086	...	597,086	1910-11
...	4,056	71	6,484	602,048	...	602,048	1911-12
...	3,455	...	6,697	624,888	...	624,888	1912-13
...	3,348	...	6,966	641,870	...	641,870	1913-14
...	3,526	...	7,049	657,789	...	657,789	1914-15

Table III—*continued*

No. 51—AREA (IN ACRES) UNDER CROP, AND SPECIFICATION OF CROPS, IN EACH DISTRICT IN LOWER BURMA—*concluded*

District	Dyes		Drugs and narcotics							
	Indigo	Others	Opium	Coffee	Tea	Tobacco	Cinchona	Indian hemp	Others	Total
26	27	28	29	30	31	32	33	34	35	36
Bassein										
1910-11	...	...	...	...	...	5,001	...	...	...	5,001
1911-12	...	...	...	...	...	5,232	...	...	...	5,232
1912-13	...	...	...	...	...	5,123	...	...	191	5,314
1913-14	...	...	...	...	...	5,148	...	...	186	5,334
1914-15	...	...	...	...	...	5,153	...	...	218	5,371
Henzada										
1910-11	...	...	...	...	...	14,439	...	...	...	14,439
1911-12	...	...	...	...	...	12,826	...	...	...	12,826
1912-13	...	...	...	1	...	14,119	...	...	1,107	15,227
1913-14	...	...	...	1	...	13,765	...	...	1,401	15,167
1914-15	...	...	...	1	...	11,394	...	...	1,458	12,853
Myaungmya										
1910-11	...	...	...	...	...	26	...	...	...	26
1911-12	...	...	...	...	...	5	...	...	...	26
1912-13	...	...	...	...	...	5	...	...	439	5
1913-14	...	...	...	...	...	4	...	...	438	444
1914-15	...	...	...	...	...	2	...	...	455	457
Thayetmyo										
1910-11	1	...	...	...	...	8,591	...	...	...	8,591
1911-12	...	...	...	...	...	9,264	...	...	...	9,264
1912-13	...	...	...	...	...	9,789	...	...	159	9,948
1913-14	...	...	...	...	...	10,359	...	...	157	10,516
1914-15	...	...	...	...	...	8,801	...	...	150	8,951
Amherst										
1910-11	...	...	...	...	...	148	...	...	...	148
1911-12	...	...	...	...	...	144	...	...	...	144
1912-13	...	...	...	...	...	184	...	...	4,855	5,039
1913-14	...	...	...	...	...	229	...	...	4,937	5,166
1914-15	...	...	...	...	...	224	...	...	5,313	5,537
Tavoy										
1910-11	...	...	...	...	...	...	...	...	...	...
1911-12	...	...	...	...	...	2	...	...	...	2
1912-13	...	...	...	...	...	4	...	...	4,751	4,755
1913-14	...	...	...	...	...	3	...	...	4,630	4,633
1914-15	...	...	...	...	...	6	...	...	4,677	4,683
Mergui										
1910-11	...	...	...	...	...	441	...	...	...	441
1911-12	...	...	...	3	...	431	...	...	...	434
1912-13	...	...	...	3	...	409	...	...	2,127	2,539
1913-14	...	...	...	3	...	421	...	...	5,009	5,433
1914-15	...	...	...	3	...	428	...	...	5,057	5,488
Toungoo										
1910-11	...	...	...	...	...	3,729	...	...	...	3,729
1911-12	...	...	...	...	...	3,673	...	...	...	3,673
1912-13	...	...	...	...	...	1,120	...	...	10,677	11,797
1913-14	...	...	...	...	...	1,943	...	...	10,278	12,221
1914-15	...	...	...	...	...	2,546	...	...	10,031	12,577
Thatôn										
1910-11	...	...	...	...	...	1,628	...	...	...	1,628
1911-12	...	...	...	...	...	1,423	...	...	...	1,423
1912-13	...	...	...	...	...	1,606	...	...	2,817	4,423
1913-14	...	...	...	...	...	1,776	...	...	2,680	4,456
1914-15	...	...	...	...	...	1,643	...	...	2,766	4,409
Salween										
1910-11	...	...	...	...	...	77	...	...	...	77
1911-12	...	...	...	...	...	...	...	...	...	...
1912-13	...	...	...	...	...	...	...	...	3,849	3,849
1913-14	...	...	...	...	...	...	...	...	3,774	3,774
1914-15	...	...	...	...	...	...	...	...	3,795	3,795
Total										
1910-11	5	...	...	...	...	60,299	...	...	...	60,299
1911-12	3	...	...	3	...	59,228	...	...	...	59,231
1912-13	1	...	...	4	...	58,458	...	...	36,196	94,658
1913-14	...	...	...	4	...	61,223	...	...	38,930	100,227
1914-15	...	...	...	4	...	56,522	...	...	39,225	95,751

Fodder crops	Fruits and vegetables including root crops	Miscellaneous crops		Total area cropped during the year	Area cropped more than once	Net area cropped during the year	District
		Food	Non-food				
37	38	39	40	41	42	43	44
							Bassein
...	29,440	1,760	5,779	642,095	...	642,095	1910-11
...	29,851	2,060	5,636	649,931	...	649,931	1911-12
...	32,961	...	5,745	685,671	...	685,671	1912-13
...	34,344	...	5,825	699,916	...	699,916	1913-14
...	34,800	...	6,002	710,653	...	710,653	1914-15
							Henzada
...	37,150	1,639	2,854	536,117	...	536,117	1910-11
...	41,238	3,714	2,363	544,457	...	544,457	1911-12
...	54,264	...	2,388	565,956	95	565,861	1912-13
...	57,800	...	2,567	580,491	216	580,275	1913-14
...	59,984	...	2,918	576,987	407	576,580	1914-15
							Myaungmya
...	14,711	833	9,662	597,603	...	597,603	1910-11
...	14,759	1,246	9,322	603,177	...	603,177	1911-12
...	15,512	...	9,338	629,005	...	629,005	1912-13
...	16,196	...	9,744	648,667	...	648,667	1913-14
...	16,973	...	9,480	664,396	...	664,396	1914-15
							Thayetmyo
1,586	5,135	1,440	299	142,031	2,353	139,678	1910-11
1,973	5,672	1,740	323	195,679	2,301	193,378	1911-12
1,399	8,543	...	336	235,728	2,100	233,628	1912-13
1,582	8,158	...	423	256,465	40,402	216,063	1913-14
1,563	8,573	...	350	238,149	31,565	206,584	1914-15
							Amherst
...	38,176	767	10,627	477,559	947	476,612	1910-11
...	39,070	1,261	10,767	465,724	554	465,170	1911-12
...	35,710	...	12,865	482,050	86	481,964	1912-13
...	36,919	...	12,987	474,715	56	474,659	1913-14
...	36,781	...	14,190	470,993	125	470,868	1914-15
							Tavoy
...	24,467	94	8,912	131,958	639	131,319	1910-11
...	25,444	86	10,410	135,126	564	134,562	1911-12
...	22,362	...	11,449	140,134	384	139,750	1912-13
...	22,208	...	10,349	141,163	337	140,826	1913-14
...	23,265	...	12,265	144,347	450	143,897	1914-15
							Mergui
...	17,499	164	15,900	111,653	500	111,153	1910-11
...	18,137	131	23,126	120,932	1,035	119,897	1911-12
...	16,511	...	28,754	128,985	1,061	127,924	1912-13
...	13,993	...	30,102	123,958	661	123,297	1913-14
...	14,171	...	30,823	127,227	705	126,522	1914-15
							Toungoo
...	21,310	1,942	2,587	418,238	2,981	415,257	1910-11
...	21,383	1,565	2,477	412,064	253	411,811	1911-12
...	17,592	...	3,053	423,111	53	423,058	1912-13
...	18,122	...	4,031	434,604	165	434,439	1913-14
6	17,740	...	5,038	436,979	203	436,776	1914-15
							Thatôn
...	37,357	3,594	6,609	671,851	202	671,649	1910-11
...	38,537	4,150	7,132	672,571	203	672,368	1911-12
...	42,158	...	7,460	703,064	180	702,884	1912-13
...	41,463	...	9,144	702,706	136	702,570	1913-14
...	42,183	...	10,997	707,872	189	707,683	1914-15
							Salween
...	3,524	135	93	24,926	...	24,926	1910-11
...	3,764	135	118	25,184	...	25,184	1911-12
...	166	...	118	26,458	...	26,458	1912-13
...	160	...	118	28,134	...	28,134	1913-14
...	254	...	148	29,097	...	29,097	1914-15
							Total
1,863	389,878	30,917	105,673	8,612,871	8,713	8,604,158	1910-11
2,810	402,928	35,771	115,212	8,725,818	6,031	8,719,787	1911-12
1,706	446,207	...	126,466	9,039,533	5,273	9,034,260	1912-13
1,961	450,873	...	134,760	9,197,633	44,126	9,153,507	1913-14
1,937	461,669	...	143,029	9,280,160	39,441	9,240,719	1914-15

Table III—*continued*

No. 52—AREA (IN ACRES) UNDER CROP, AND SPECIFICATION OF CROPS, IN EACH DISTRICT IN THE CENTRAL PROVINCES

District	Food-grains									
	Rice	Wheat	Barley	Cholam or jawar (millet)	Cumbu or bajra (millet)	Ragi or marua	Maize	Gram (pulse)	Other food-grains, including pulses	Total
1	2	3	4	5	6	7	8	9	10	11
Saugor										
1910-11	15,082	375,004	1,513	138,097	830	45	8,479	97,610	83,984	720,644
1911-12	17,690	410,972	4,364	90,769	768	13	8,546	83,563	73,041	689,726
1912-13	20,296	464,094	1,736	42,340	673	42	9,040	79,798	66,788	684,807
1913-14	17,235	435,543	355	42,778	530	16	8,689	113,560	52,537	671,243
1914-15	16,501	405,385	554	116,247	1,155	35	9,440	103,655	71,139	724,111
Damoh										
1910-11	44,336	206,488	2,238	62,600	140	2	3,688	63,561	84,253	467,306
1911-12	49,358	227,088	2,281	43,432	94	19	4,032	54,978	79,113	460,395
1912-13	56,897	232,694	2,051	31,714	122	2	4,297	62,515	66,768	457,060
1913-14	54,964	198,336	568	37,937	38	9	4,292	78,650	68,259	443,053
1914-15	47,178	185,403	988	61,981	196	11	4,455	78,709	80,793	459,714
Jubbulpore										
1910-11	111,932	309,215	6,439	41,525	2,192	76	10,662	170,988	259,053	912,082
1911-12	136,131	307,311	6,943	29,790	1,371	97	11,858	159,576	269,784	922,861
1912-13	176,851	274,106	6,874	22,972	746	52	12,776	196,654	269,966	960,997
1913-14	156,269	163,450	2,605	21,340	571	45	12,970	180,349	221,545	759,144
1914-15	154,246	232,468	4,156	40,933	1,120	94	13,713	172,035	259,442	878,207
Mandla										
1910-11	126,884	126,160	881	546	1	79	23,322	86,325	315,987	680,185
1911-12	122,312	141,154	876	127	...	62	24,471	61,162	312,908	663,072
1912-13	124,670	122,458	699	93	...	54	25,103	50,901	271,322	595,300
1913-14	122,474	57,309	139	76	...	22	25,785	35,313	304,629	545,747
1914-15	115,531	76,009	484	416	1	51	27,497	56,925	354,372	631,286
Seoni										
1910-11	95,518	290,136	721	27,152	4	326	11,619	54,949	217,742	698,167
1911-12	94,634	304,581	755	21,421	3	424	11,667	45,192	204,322	682,999
1912-13	102,776	268,618	503	19,317	3	427	11,769	50,787	209,229	663,429
1913-14	101,439	258,225	208	18,320	2	304	11,365	43,344	201,945	635,152
1914-15	104,042	258,085	360	32,615	5	373	12,003	38,494	185,616	631,593
Narsinghpur										
1910-11	42,741	141,313	105	26,043	14,137	176	679	144,960	133,175	503,329
1911-12	44,144	146,970	110	18,636	8,830	372	693	143,785	123,097	486,637
1912-13	48,609	149,359	105	15,114	8,444	16	771	168,543	120,775	511,736
1913-14	39,166	140,958	54	13,543	5,577	65	806	151,337	113,318	464,824
1914-15	47,186	118,874	75	26,118	7,492	87	945	138,068	141,905	480,750
Hoshangabad										
1910-11	11,097	437,158	156	40,144	3,727	240	2,569	118,352	107,496	720,939
1911-12	11,984	423,379	157	23,388	2,405	213	2,502	86,683	109,515	660,226
1912-13	11,692	480,428	222	23,574	2,058	140	2,709	92,026	99,875	712,724
1913-14	10,210	488,827	206	12,849	1,430	109	2,730	108,661	94,621	719,643
1914-15	10,876	414,563	139	55,095	2,195	113	2,728	91,320	111,141	688,170
Nimar										
1910-11	9,951	33,944	3	176,145	28,842	1	2,921	23,686	113,391	388,884
1911-12	12,357	33,561	13	157,678	27,485	7	2,438	20,151	106,893	360,583
1912-13	9,975	37,572	5	180,391	35,881	6	2,895	22,370	107,653	396,748
1913-14	5,993	45,995	9	185,751	31,544	2	2,679	23,522	104,942	400,437
1914-15	8,339	42,229	51	203,078	25,580	5	2,669	14,312	129,270	425,533
Betul										
1910-11	11,812	166,768	61	110,212	155	1,850	15,179	51,498	218,989	576,524
1911-12	12,059	178,394	46	108,826	88	1,813	15,373	43,137	213,945	573,681
1912-13	11,610	184,815	52	108,529	78	1,259	16,149	43,059	199,303	564,854
1913-14	10,098	180,783	91	104,073	39	1,108	16,302	42,907	204,317	559,718
1914-15	9,627	170,183	62	130,578	88	1,312	16,499	44,759	218,722	591,830
Chhindwára										
1910-11	11,252	204,502	16	211,495	312	1,295	22,192	87,735	222,283	761,082
1911-12	11,578	218,724	15	206,214	217	1,338	22,364	75,487	212,009	747,946
1912-13	11,123	227,817	26	205,125	248	1,165	23,281	76,360	203,467	748,612
1913-14	10,863	216,980	...	200,444	263	1,198	24,173	70,112	216,422	740,455
1914-15	11,721	206,340	18	227,078	271	1,288	23,395	63,343	223,076	756,530

Oilseeds						Condiments and spices	Sugar		Fibres				District
Linseed	Sesamum (Til or jinjili)	Rape and mustard	Groundnut *	Others	Total		Sugarcane	Others	Cotton	Jute	Others	Total	
12	13	14	15	16	17	18	19	20	21	22	23	24	25
													Saugor
29,829	53,863	2,146	...	51,221	137,059	1,769	566	...	15,127	...	1,783	16,910	1910-11
63,664	47,158	2,530	...	54,188	167,540	1,319	641	...	20,582	...	2,701	23,283	1911-12
72,773	16,685	1,996	111	56,959	148,524	1,163	580	...	14,007	...	4,219	18,226	1912-13
36,618	27,973	793	145	39,159	104,688	647	538	...	13,993	...	2,259	16,252	1913-14
34,194	37,014	2,363	223	44,992	118,786	1,562	375	...	16,945	...	2,182	19,127	1914-15
													Damoh
18,901	66,345	1,025	...	2,595	88,866	641	327	...	1,465	...	187	1,652	1910-11
32,378	50,548	1,630	..	2,426	86,982	749	431	...	2,067	...	246	2,313	1911-12
37,855	29,834	984	3	2,671	71,347	701	418	...	1,613	...	436	2,049	1912-13
16,369	42,131	229	5	1,549	60,283	382	352	...	1,861	...	338	2,199	1913-14
24,333	47,929	1,205	6	2,092	75,565	554	244	...	2,130	...	309	2,439	1914-15
													Jubbulpore
56,146	84,308	7,250	...	5,289	152,993	1,317	1,341	...	12,233	...	6,065	18,298	1910-11
88,473	77,049	9,591	...	6,668	181,781	2,708	1,469	...	14,850	...	7,029	21,879	1911-12
74,845	51,824	8,161	123	6,390	141,343	3,332	1,615	...	10,366	...	9,867	20,233	1912-13
24,426	60,088	4,529	86	5,519	94,648	1,048	1,135	...	11,302	...	10,959	22,261	1913-14
84,210	71,747	9,267	130	6,174	171,528	2,320	748	...	16,236	...	13,256	29,492	1914-15
													Mandla
16,810	44,870	15,966	...	55,434	133,080	516	423	...	58	...	11,254	11,312	1910-11
33,079	55,263	20,204	...	56,757	165,303	517	387	...	102	...	10,845	10,947	1911-12
32,917	38,270	19,312	10	50,328	140,837	542	360	...	90	...	12,499	12,589	1912-13
6,314	44,119	10,381	4	51,961	112,779	440	343	...	116	...	13,723	13,839	1913-14
16,886	46,780	19,576	4	60,576	143,822	526	319	...	67	...	20,785	20,852	1914-15
													Seoni
18,944	34,820	1,047	...	38,654	93,465	1,025	630	...	15,503	...	17,211	32,714	1910-11
34,732	37,259	1,539	...	43,808	117,338	1,290	577	...	17,912	...	18,752	36,664	1911-12
41,435	28,542	1,626	1	45,726	117,330	1,296	608	...	15,768	...	23,569	39,337	1912-13
23,455	27,638	314	...	37,845	89,252	1,071	577	...	16,733	...	29,915	46,648	1913-14
20,771	27,564	1,072	..	79,657	129,064	1,115	512	...	21,568	...	35,074	56,642	1914-15
													Narsinghpur
7,548	52,829	16	...	2,695	63,088	539	929	...	37,211	...	1,675	38,886	1910-11
15,818	51,363	22	...	3,181	70,384	802	1,092	...	35,876	...	3,015	38,891	1911-12
18,588	21,966	50	15	3,527	44,146	786	1,432	...	28,953	...	5,291	34,244	1912-13
11,190	30,062	8	20	2,847	44,127	588	1,043	...	32,028	...	5,551	37,579	1913-14
8,787	43,949	4	41	3,418	56,199	582	774	...	39,600	...	4,225	43,825	1914-15
													Hoshangabad
19,809	70,851	4	..	458	91,122	2,188	190	...	44,933	...	1,058	45,991	1910-11
29,847	115,706	10	...	732	146,295	2,929	229	...	54,802	...	1,136	55,938	1911-12
33,519	77,259	4	19	701	111,502	2,434	210	...	36,687	...	1,719	38,406	1912-13
27,403	70,709	1	4	559	98,676	1,892	225	...	38,183	...	1,722	39,905	1913-14
21,020	93,679	...	86	289	115,074	2,073	161	...	64,932	...	1,673	66,605	1914-15
													Nimar
783	69,086	...	...	631	70,500	2,594	30	...	324,241	...	1,079	325,320	1910-11
1,205	75,932	...	...	695	77,832	1,886	32	...	359,704	...	1,023	306,727	1911-12
959	83,125	1	954	654	85,693	2,289	38	...	347,288	...	1,605	348,893	1912-13
811	77,545	...	787	260	79,403	2,172	30	...	367,015	...	1,595	368,610	1913-14
831	80,110	...	1,434	408	82,783	2,671	70	...	346,538	...	2,069	348,607	1914-15
													Betul
5,565	44,594	22	...	56,167	106,348	3,062	3,834	...	13,719	...	3,931	17,650	1910-11
10,104	46,334	10	...	54,506	110,954	3,770	4,016	.	16,294	...	2,536	18,830	1911-12
11,887	41,171	10	173	50,832	104,073	3,605	3,973	...	21,249	...	4,252	25,501	1912-13
8,022	33,942	4	191	54,101	96,260	3,178	3,779	...	28,554	...	7,297	35,851	1913-14
6,229	38,370	3	165	50,187	94,954	3,303	3,372	...	25,211	...	10,012	35,223	1914-15
													Chhindwara
3,822	34,438	105	...	101,029	139,394	2,280	2,334	...	74,872	...	7,060	81,932	1910-11
6,779	41,297	69	...	108,316	156,461	2,843	2,270	...	86,851	...	7,758	94,609	1911-12
7,981	37,462	98	3	104,823	150,367	2,680	2,461	...	89,591	...	9,620	99,211	1912-13
6,203	34,894	59	7	106,314	147,477	1,940	2,387	...	95,452	...	10,472	105,924	1913-14
6,731	32,047	32	20	102,523	141,353	2,408	2,313	...	96,371	..	10,029	106,400	1914-15

* Included under "Others," up to 1911-12

Table III—*continued*

No. 52—AREA (IN ACRES) UNDER CROP, AND SPECIFICATION OF CROPS, IN EACH DISTRICT IN THE CENTRAL PROVINCES—*continued*

District	Food-grains									
	Rice	Wheat	Barley	Cholum or jawar (millet)	Cumbu or bajra (millet)	Ragi or marua	Maize	Gram (pulse)	Other food-grains including pulses	Total
1	2	3	4	5	6	7	8	9	10	11
Wardha										
1910-11	3,478	100,818	15	281,219	150	1	26	11,689	92,916	490,312
1911-12	4,349	107,023	40	260,063	83	...	14	7,342	91,160	470,074
1912-13	3,307	112,332	8	274,956	88	...	40	6,709	86,444	483,974
1913-14	2,373	103,672	10	281,941	116	...	21	7,753	89,017	484,903
1914-15	2,652	115,397	7	298,496	90	...	36	7,436	92,108	516,222
Nágpur										
1910-11	28,646	241,831	29	454,284	820	23	535	22,722	144,162	893,052
1911-12	28,948	232,557	23	418,872	499	17	540	16,582	137,803	835,841
1912-13	28,930	232,560	19	408,499	469	17	474	12,571	126,813	810,352
1913-14	29,215	222,124	6	423,398	795	27	462	11,350	121,270	808,647
1914-15	28,024	207,606	10	481,331	582	20	451	12,086	134,772	864,882
Chánda										
1910-11	248,062	57,449	666	214,459	15	208	5,845	23,135	112,005	661,844
1911-12	251,777	59,910	650	202,562	7	226	5,601	16,842	108,676	646,251
1912-13	260,323	54,945	632	204,169	22	261	5,701	13,585	87,534	627,172
1913-14	265,995	53,829	690	216,393	36	280	5,717	15,332	101,296	659,568
1914-15	262,758	59,258	749	227,139	16	412	5,513	17,094	112,762	685,701
Bhandára										
1910-11	483,515	121,458	589	186,552	6	550	2,694	57,557	254,953	1,007,874
1911-12	485,153	117,329	446	80,161	7	542	2,690	44,189	244,334	974,851
1912-13	506,264	107,769	357	80,265	13	633	2,621	35,169	193,944	927,035
1913-14	510,681	97,048	500	89,828	4	830	2,699	39,257	212,484	953,331
1914-15	505,706	103,608	544	99,691	3	927	2,801	42,632	263,773	1,019,685
Bálághát										
1910-11	293,010	32,603	1,919	4,818	47	2,402	6,355	28,572	156,200	525,926
1911-12	284,252	31,775	1,630	4,080	19	3,125	6,535	21,538	150,379	503,333
1912-13	299,991	23,040	272	3,703	1	3,132	6,793	16,855	125,619	479,406
1913-14	299,571	17,199	681	3,771	...	3,057	6,808	16,413	122,329	469,829
1914-15	299,437	20,073	802	4,946	...	3,258	7,636	16,039	135,978	488,169
Drug										
1910-11	655,643	222,408	854	236	6	1,821	2,112	42,149	795,669	1,720,898
1911-12	666,099	201,834	852	108	5	1,456	2,009	33,636	777,080	1,683,079
1912-13	673,455	199,669	520	52	1	1,096	1,978	25,312	652,481	1,554,564
1913-14	681,290	196,950	533	431	4	1,312	2,222	30,616	675,090	1,588,448
1914-15	677,605	187,667	455	458	2	1,468	2,381	39,668	758,945	1,668,649
Raipur										
1910-11	1,422,600	57,968	749	330	2	5,522	4,932	64,762	690,616	2,247,481
1911-12	1,428,586	42,070	429	641	3	6,081	4,810	45,381	630,119	2,158,120
1912-13	1,470,635	45,843	237	321	4	5,124	4,708	32,478	511,568	2,070,918
1913-14	1,483,866	36,292	...	353	2	5,401	4,862	49,176	532,357	2,112,309
1914-15	1,458,969	33,434	...	468	6	6,082	5,022	52,525	670,103	2,226,609
Biláspur										
1910-11	1,072,490	106,575	2,490	374	3	82	14,389	24,821	461,120	1,682,344
1911-12	1,119,023	106,060	3,827	721	4	7,994	16,125	33,889	504,517	1,792,160
1912-13	1,150,814	86,485	2,008	595	11	117	16,625	17,244	381,842	1,655,741
1913-14	1,156,693	76,050	1,620	591	7	93	16,907	19,496	345,629	1,617,086
1914-15	1,133,083	79,057	1,841	675	2	158	17,555	29,374	524,184	1,785,929
Total										
1910-11	4,688,049	3,231,798	19,444	1,876,231	51,389	14,699	138,198	1,175,071	4,463,994	15,658,873
1911-12	4,780,434	3,290,692	23,457	1,667,489	41,888	23,799	142,268	993,113	4,348,695	15,311,835
1912-13	4,968,218	3,304,604	16,326	1,621,729	48,862	13,543	147,730	1,003,026	3,781,391	14,905,429
1913-14	4,958,395	2,989,570	8,275	1,653,817	40,958	13,378	149,489	1,037,148	3,782,007	14,633,537
1914-15	4,893,481	2,915,639	11,295	2,007,343	38,804	15,694	154,739	1,018,474	4,468,101	15,523,570

Oilseeds						Condiments and spices	Sugar		Fibres				District
Linseed	Sesamum (Til or jinjili)	Rape and mustard	Groundnut *	Others	Total		Sugarcane	Others	Cotton	Jute	Others	Total	
12	13	14	15	16	17	18	19	20	21	22	23	24	25
													Wardha
59,075	7,484	7	...	1,241	67,807	1,980	95	...	420,028	...	1,325	421,353	1910-11
89,414	9,289	12	...	1,136	99,851	2,044	88	...	422,657	...	1,113	423,770	1911-12
92,299	16,262	7	...	1,390	109,958	1,855	72	...	402,121	...	1,918	404,039	1912-13
55,304	15,905	11	...	1,220	72,440	1,776	59	...	427,350	...	3,065	430,415	1913-14
42,974	15,982	3	14	1,124	60,097	2,025	70	...	425,565	...	2,813	428,378	1914-15
													Nágpur
111,822	30,545	1	...	4,727	147,095	6,793	163	...	270,699	...	3,359	274,058	1910-11
157,612	27,198	3	...	4,185	188,998	8,927	166	...	294,246	...	3,159	297,405	1911-12
156,863	33,866	4	...	4,622	195,355	6,870	249	...	316,468	...	4,074	320,542	1912-13
121,859	43,260	4	98	3,726	168,947	6,549	350	...	345,084	..	4,377	349,461	1913-14
78,810	45,640	...	178	3,409	128,037	6,970	288	...	348,983	...	5,251	354,234	1914-15
													Chánda
91,328	31,790	26	...	5,668	128,812	8,268	1,223	...	56,568	...	473	57,041	1910-11
141,504	34,074	26	...	4,896	180,500	9,552	1,516	...	50,695	...	431	51,126	1911-12
104,696	56,068	104	...	5,218	166,086	7,863	1,606	...	53,225	...	411	53,636	1912-13
80,311	74,018	13	46	5,451	159,839	7,796	1,211	...	64,359	...	555	64,914	1913-14
68,212	77,685	14	58	5,216	151,185	7,856	829	...	69,916	...	709	70,625	1914-15
													Bhandára
104,393	13,292	98	...	2,464	120,247	5,113	1,895	...	1,132	.	992	2,124	1910-11
166,038	7,843	115	...	1,940	175,936	6 913	2,229	...	1,547	..	1,279	2,826	1911-12
108,589	10,899	68	...	1,967	121,523	6,175	2,336	...	1,535	...	1,319	2,854	1912-13
87,973	16,215	38	37	1,944	106,207	6,392	1,633	...	2,816	...	1,635	4,451	1913-14
98,809	19,152	47	38	2,104	120,150	5,433	1,337	...	1,872	...	2,202	4,074	1914-15
													Bálághát
46,412	2,535	2,771	...	5,636	57,354	688	1,261	...	34	...	373	407	1910-11
70,808	2,567	3.608	...	2,310	79,293	761	1,365	...	30	...	317	347	1911-12
45,821	2,340	2.442	...	2,394	52,997	780	1,305	...	41	...	317	358	1912-13
30,876	2,317	3,111	50	2,005	38,359	790	1,344	...	43	...	299	342	1913-14
44,762	2,588	3,248	2	2,128	52,728	846	1,341	...	26	...	346	372	1914-15
													Drug
115,724	29,766	828	...	8,037	154,355	3,883	220	...	1,534	...	787	2,321	1910-11
198,557	21,671	1,147	...	7,801	229,176	3,924	336	...	1,432	...	683	2.115	1911-12
156,344	24,022	796	18	10,449	191,629	4,049	386	...	1.434	...	747	2,180	1912-13
123,800	33,991	550	59	11,663	170,063	4,192	267	...	2,543	...	801	3,344	1913-14
155,273	30,602	599	36	8,140	194,650	3,846	120	...	1,917	...	1,115	3,032	1914-15
													Raipur
198,855	111,536	1.784	...	10,423	322,598	4,059	1,472	...	5,438	...	1,824	7,262	1910-11
364,556	81,139	2,358	...	10,129	458,182	3,906	2,170	...	8,621	...	2,011	10,632	1911-12
246,724	95,888	1,212	968	7,591	352,383	4,012	2,151	...	10,648	...	2,114	12,762	1912-13
141,145	114,806	1,004	159	9,139	266,253	4,305	1,122	...	10,702	...	2,808	13,510	1913-14
270,695	101,071	1,191	1,154	10,502	384,613	4,146	1,253	...	9,898	...	4,857	14,755	1914-15
													Bilaspur
108,192	31,966	5,707	...	24,389	170,254	2,418	2,621	...	3,354	..	1,364	4,718	1910-11
216,508	27,245	8,748	..	35,241	287,742	3,428	3,937	...	3,687	...	1,153	4,840	1911-12
166,781	29,434	5,354	6	29,958	231,536	3,502	5,005	...	4,121	...	1,715	5,836	1912-13
86,849	36,385	4,658	7	31,297	159,196	3,276	3,010	...	4,350	...	2,490	6,840	1913-14
186,729	32,083	8,159	97	31,219	258,287	3,769	2,283	...	4,009	...	3,651	7,660	1914-15
													Total
1,013,958	814,918	38,303	...	376,758	2,244,437	49,083	19,554	...	1,298,149	...	61,800	1,359,949	1910-11
1,721,076	808,935	51,622	...	398,915	2,980,548	58,268	22,951	...	1,391,955	...	65,187	1,457,142	1911-12
1,410,879	694,917	42 229	2,404	386,200	2,536,629	53,934	24,805	...	1,355,205	...	85,691	1,440.896	1912-13
888,928	785,998	25,707	1,705	366,559	2,068,897	48,434	19,405	...	1,462,484	...	99,861	1,562,345	1913-14
1,170,256	843,992	46,783	3,686	414,158	2,478,875	52,005	16,419	...	1,491,784	...	120,558	1,612,342	1914-15

* Included under " others " up to 1911-12

Table III—*continued*

No. 52—AREA (IN ACRES) UNDER CROP, AND SPECIFICATION OF CROPS, IN EACH DISTRICT IN THE CENTRAL PROVINCES—*continued*

District	Dyes		Drugs and narcotics							
	Indigo	Others	Opium	Coffee	Tea	Tobacco	Cinchona	Indian Hemp	Others	Total
26	27	28	29	30	31	32	33	34	35	36
Saugor										
1910-11	...	14	...	...	...	1,485	...	...	...	1,485
1911-12	...	8	...	...	...	1,293	...	...	...	1,293
1912-13	...	19	...	...	...	1,624	...	...	...	1,624
1913-14	...	12	...	...	...	531	...	...	...	531
1914-15	...	20	...	...	...	1,190	...	...	...	1,190
Damoh										
1910-11	...	1	...	...	...	873	...	...	...	873
1911-12	1	...	...	...	...	827	...	...	...	827
1912-13	1	...	...	...	...	525	...	...	...	525
1913-14	...	...	...	...	...	198	...	...	...	198
1914-15	...	...	...	...	...	718	...	...	...	718
Jubbulpore										
1910-11	1	...	...	...	...	751	...	...	...	751
1911-12	...	13	...	...	...	1,216	...	...	...	1,216
1912-13	...	11	...	...	...	335	...	...	...	385
1913-14	13	...	...	...	...	297	...	...	...	297
1914-15	...	13	...	...	...	533	...	...	...	533
Mandla										
1910-11	...	...	...	...	...	837	...	...	...	837
1911-12	...	...	...	...	...	905	...	...	...	905
1912-13	...	...	...	...	...	403	...	...	...	403
1913-14	...	...	...	...	...	427	...	...	...	427
1914-15	...	...	...	...	...	562	...	...	...	562
Seoni										
1910-11	...	...	...	...	...	1,146	...	...	...	1,146
1911-12	...	...	...	...	...	1,186	...	...	...	1,186
1912-13	...	...	...	...	...	437	...	...	...	437
1913-14	...	...	...	...	...	380	...	...	...	380
1914-15	...	...	...	...	..	422	...	...	...	422
Narsinghpur										
1910-11	2	...	...	...	...	919	...	...	...	919
1911-12	1	1	...	...	...	945	...	...	...	945
1912-13	1	...	...	...	...	599	...	...	...	599
1913-14	1	...	...	...	...	868	...	...	...	868
1914-15	...	...	...	...	...	866	...	...	...	866
Hoshangabad										
1910-11	...	8	...	...	...	1,163	...	...	...	1,163
1911-12	...	5	...	...	...	844	...	...	...	844
1912-13	...	6	...	...	...	759	...	...	...	759
1913-14	9	...	...	...	...	913	...	...	...	913
1914-15	...	8	...	...	...	1,281	...	...	...	1,281
Nimar										
1910-11	...	...	...	...	...	262	...	208	...	470
1911-12	...	...	...	...	...	151	...	102	...	253
1912-13	...	16	...	...	...	143	...	260	...	403
1913-14	...	...	...	...	...	287	...	246	...	533
1914-15	...	...	...	...	...	354	...	192	...	546
Betul										
1910-11	...	...	...	...	...	609	...	...	...	609
1911-12	...	...	...	...	...	550	...	...	...	550
1912-13	...	...	...	...	...	461	...	...	...	461
1913-14	...	...	...	...	...	333	...	...	...	333
1914-15	...	...	...	...	...	641	...	...	...	641
Chhindwára										
1910-11	...	1	..	...	...	1,557	...	...	...	1,557
1911-12	...	1	...	...	...	1,682	...	..	...	1,682
1912-13	...	11	...	...	...	1,434	...	...	...	1,434
1913-14	...	...	...	...	...	725	...	...	...	725
1914-15	...	...	...	...	...	998	...	...	...	998

Fodder crops	Fruits and vegetables including root crops *	Miscellaneous crops		Total area cropped during the year	Area cropped more than once	Net area cropped during the year	District
		Food	Non-food				
37	38	39	40	41	42	43	44
							Saugor
93,278	2,404	1,353	3	975,485	34,131	941,354	1910-11
90,066	3,403	199	19	977,497	31,808	945,689	1911-12
86,274	3,753	...	5	944,975	21,116	923,859	1912-13
83,090	3,508	...	2	880,511	6,070	874,441	1913-14
96,687	3,530	39	...	965,427	14,850	950,577	1914-15
							Damoh
20,502	1,737	70	...	581,975	34,557	547,418	1910-11
20,162	1,680	89	1	573,630	25,545	548,085	1911-12
20,534	1,669	82	1	554,387	16,374	538,013	1912-13
17,728	1,445	88	1	525,729	3,285	522,444	1913-14
24,273	1,910	99	3	565,519	16,785	548,734	1914-15
							Jubbulpore
20,529	12,071	574	180	1,120,137	99,344	1,020,793	1910-11
21,168	11,628	610	425	1,165,758	121,834	1,043,924	1911-12
20,207	11,729	479	440	1,160,771	128,446	1,032,325	1912-13
19,292	10,813	415	205	909,271	35,720	873,551	1913-14
20,797	10,934	564	372	1,115,508	105,165	1,010,343	1914-15
							Mandla
264	1,380	96	...	828,093	107,420	720,673	1910-11
425	1,178	1	...	842,735	109,611	733,124	1911-12
483	1,345	1	...	751,860	80,870	670,990	1912-13
371	1,355	3	...	675,304	20,715	654,589	1913-14
597	1,420	40	...	799,424	70,903	728,521	1914-15
							Seoni
5,300	740	38	2	833,227	39,672	793,555	1910-11
5,678	750	154	...	846,636	43,233	803,403	1911-12
5,945	803	42	...	829,227	39,779	789,448	1912-13
6,447	859	144	...	780,530	21,326	759,204	1913-14
5,804	1,020	88	...	826,260	34,894	791,366	1914-15
							Narsinghpur
22,656	3,270	9	...	633,627	30,723	602,904	1910-11
21,315	3,305	3	...	624,376	26,929	597,447	1911-12
21,055	3,200	...	...	617,199	29,777	587,422	1912-13
20,288	3,179	...	...	572,497	9,240	563,257	1913-14
27,466	3,447	...	...	613,909	23,488	590,421	1914-15
							Hoshangabad
62,080	5,352	80	...	929,113	11,096	918,017	1910-11
63,249	5,428	200	5	935,348	8,676	926,672	1911-12
61,138	5,702	...	3	932,884	7,019	925,865	1912-13
58,677	5,278	179	2	925,399	3,053	922,346	1913-14
67,585	5,494	221	...	946,672	6,155	940,517	1914-15
							Nimar
34,583	2,108	...	...	824,489	21,967	802,522	1910-11
39,419	2,091	...	...	842,823	9,132	833,691	1911-12
57,953	1,133	...	...	893,166	13,302	879,864	1912-13
56,030	908	...	...	908,123	13,633	894,490	1913-14
61,290	1,064	2	...	922,566	19,285	903,281	1914-15
							Betul
22,127	1,234	374	...	731,762	23,539	708,223	1910-11
21,907	1,224	521	...	735,453	25,362	710,091	1911-12
21,727	1,283	280	...	725,757	22,124	703,633	1912-13
20,155	1,237	208	...	720,719	18,988	701,731	1913-14
20,933	1,243	212	2	751,713	28,995	722,718	1914-15
							Chhindwára
1,853	802	156	...	991,391	22,223	969,168	1910-11
2,949	757	419	...	1,009,937	23,836	986,101	1911-12
2,824	772	152	1	1,008,525	23,398	985,127	1912-13
1,187	828	...	...	1,000,923	15,691	985,232	1913-14
2,423	1,084	...	...	1,013,509	17,673	995,836	1914-15

* *Column 38* includes groves situated within the home farm of the landlord or the holding of a plot proprietor or tenant

Table III—*continued*

No. 52—AREA (IN ACRES) UNDER CROP, AND SPECIFICATION OF CROPS, IN EACH DISTRICT IN THE CENTRAL PROVINCES—*concluded*

District	Dyes		Drugs and narcotics							
	Indigo	Others	Opium	Coffee	Tea	Tobacco	Cinchona	Indian hemp	Others	Total
26	27	28	29	30	31	32	33	34	35	36
Wardha										
1910-11	...	8	...	...	...	693	...	...	...	693
1911-12	...	1	...	...	...	848	...	...	...	848
1912-13	...	...	...	...	...	1,029	...	...	...	1,029
1913-14	...	...	...	...	...	904	...	...	...	904
1914-15	...	...	...	...	...	851	...	...	...	851
Nágpur										
1910-11	...	3	...	...	...	466	...	...	...	466
1911-12	...	2	...	...	...	500	...	...	...	500
1912-13	...	2	...	...	...	452	...	...	...	452
1913-14	1	2	...	...	...	436	...	...	...	436
1914-15	...	4	...	...	...	463	...	...	...	463
Chánda										
1910-11	...	...	...	...	...	713	...	...	...	713
1911-12	...	...	...	...	...	666	...	...	...	666
1912-13	...	1	...	...	...	534	...	...	...	534
1913-14	...	...	...	...	...	554	...	...	...	554
1914-15	...	1	...	...	...	859	...	...	...	859
Bhandára										
1910-11	...	...	...	...	...	209	...	...	...	209
1911-12	13	...	...	...	...	...	...	...	...	...
1912-13	13	...	...	...	...	155	...	...	...	155
1913-14	10	...	...	...	...	141	...	...	...	141
1914-15	14	...	...	...	...	138	...	...	...	138
Bálághát										
1910-11	6	...	...	...	...	1,044	...	...	...	1,044
1911-12	...	...	...	...	...	1,067	...	...	...	1,067
1912-13	...	6	...	...	...	1,036	...	...	...	1,036
1913-14	...	6	...	...	...	1,029	...	...	...	1,029
1914-15	...	...	...	...	...	1,069	...	...	...	1,069
Drug										
1910-11	...	1	...	...	...	1,983	...	...	...	1,983
1911-12	...	...	...	...	...	1,967	...	...	...	1,967
1912-13	...	...	...	...	...	1,206	...	...	...	1,206
1913-14	...	...	...	...	...	1,497	...	...	...	1,497
1914-15	...	...	...	...	...	1,933	...	...	...	1,933
Raipur										
1910-11	...	...	...	...	...	1,483	...	...	...	1,483
1911-12	...	...	...	...	...	1,545	...	...	...	1,545
1912-13	3	...	...	...	...	1,078	...	...	...	1,078
1913-14	...	...	...	...	...	1,336	...	...	...	1,336
1914-15	...	1	...	...	...	1,346	...	...	...	1,346
Bilaspur										
1910-11	...	...	...	...	...	1,453	...	...	...	1,453
1911-12	...	...	...	...	...	1,766	...	...	...	1,766
1912-13	...	...	...	...	...	956	...	...	...	956
1913-14	...	...	...	...	...	1,205	...	...	...	1,205
1914-15	...	...	...	...	...	1,711	...	...	...	1,711
Total										
1910-11	9	36	...	...	...	17,646	....	208	...	17,854
1911-12	15	31	...	...	...	17,958	...	102	...	18,060
1912-13	18	72	...	...	...	13,216	...	260	...	13,476
1913-14	34	20	...	...	...	12,061	...	246	...	12,307
1914-15	14	47	...	...	...	15,935	...	192	...	16,127

Fodder crops	Fruits and vegetables including root crops *	Miscellaneous crops		Total area cropped during the year	Area cropped more than once	Net area cropped during the year	District
		Food	Non-food				
37	38	39	40	41	42	43	44
							Wardha
14,049	1,348	158	48	997,851	3,538	994,313	1910-11
13,230	1,502	80	41	1,011,529	4,154	1,007,375	1911-12
14,302	1,694	100	42	1,017,065	2,932	1,014,133	1912-13
19,839	1,878	76	39	1,012,329	2,212	1,010,117	1913-14
22,797	2,057	53	35	1,032,585	2,899	1,029,686	1914-15
							Nágpur
23,192	5,022	404	119	1,350,367	11,561	1,338,806	1910-11
22,430	5,055	422	87	1,359,333	10,816	1,349,017	1911-12
22,312	5,476	474	106	1,362,190	7,346	1,354,844	1912-13
21,020	6,707	246	138	1,362,504	6,224	1,356,280	1913-14
31,645	8,423	2	121	1,395,069	7,929	1,387,140	1914-15
							Chánda
5,626	1,565	...	...	865,092	54,761	810,331	1910-11
5,470	1,630	288	4	897,003	58,051	838,952	1911-12
5,778	1,775	467	10	864,928	38,068	826,860	1912-13
7,886	1,810	315	3	903,896	50,264	853,632	1913-14
8,892	1,726	421	3	928,108	58,269	869,839	1914-15
							Bhandára
6,316	1,988	315	50	1,146,131	236,998	909,133	1910-11
6,358	1,995	530	38	1,171,689	259,300	912,389	1911-12
6,775	2,227	283	10	1,069,386	166,764	902,622	1912-13
6,778	2,695	232	...	1,081,870	179,927	901,943	1913-14
6,296	2,597	260	27	1,160,011	246,851	913,160	1914-15
							Bálághát
2,899	1,173	22	...	590,780	141,277	449,503	1910-11
3,190	1,315	30	...	590,701	149,127	441,574	1911-12
3,036	1,360	1	13	540,298	110,078	430,220	1912-13
3,087	1,367	28	...	516,181	107,880	408,301	1913-14
2,882	1,235	37	...	548,679	118,996	429,683	1914-15
							Drug
10,046	13,597	...	...	1,907,254	378,498	1,528,756	1910-11
9,332	12,957	...	...	1,942,886	420,632	1,522,254	1911-12
10,604	12,536	...	...	1,777,154	325,464	1,451,690	1912-13
11,036	14,363	...	...	1,793,210	305,193	1,488,017	1913-14
11,144	14,316	12	...	1,897,702	402,482	1,495,220	1914-15
							Raipur
6,877	18,093	94	...	2,609,419	506,350	2,103,069	1910-11
7,040	17,011	469	...	2,659,135	575,674	2,083,461	1911-12
7,343	17,732	...	...	2,468,382	436,979	2,031,403	1912-13
7,114	20,237	...	...	2,426,186	345,843	2,080,343	1913-14
7,202	20,317	...	...	2,660,242	555,443	2,104,799	1914-15
							Biláspur
592	13,217	...	...	1,877,617	290,275	1,587,342	1910-11
354	13,380	...	...	2,107,607	421,970	1,685,637	1911-12
884	13,169	...	...	1,916,629	281,125	1,635,504	1912-13
1,450	14,623	...	...	1,806,686	166,053	1,640,633	1913-14
1,109	16,226	...	...	2,076,974	397,447	1,679,527	1914-15
							Total
352,769	87,101	3,743	402	19,793,810	2,047,930	17,745,880	1910-11
354,742	86,349	4,015	620	20,294,576	2,325,690	17,968,886	1911-12
369,174	87,358	2,361	631	19,434,783	1,750,961	17,683,822	1912-13
361,475	93,090	1,934	390	18,801,868	1,311,317	17,490,551	1913-14
419,822	98,043	2,050	563	20,219,877	2,128,509	18,091,368	1914-15

* See explanation given in the foot-note (page 235)

Table III—*continued*

No. 53—AREA (IN ACRES) UNDER CROP, AND SPECIFICATION OF CROPS, IN EACH DISTRICT IN BERAR

District	Food-grains									
	Rice	Wheat	Barley	Cholum or jawar (millet)	Cumbu or bajra (millet)	Ragi or marua	Maize	Gram (pulse)	Other food-grains, including pulses	Total
1	2	3	4	5	6	7	8	9	10	11
Akola										
1910-11	16,794	107,710	24	626,464	11,631	...	584	35,808	152,895	951,910
1911-12	16,171	105,931	...	620,936	11,489	...	255	28,918	135,476	919,176
1912-13	14,741	101,906	...	658,556	16,351	38	246	30,436	146,368	968,642
1913-14	12,831	92,248	4	653,233	12,433	65	218	23,472	142,818	937,332
1914-15	13,034	115,122	3	639,852	13,165	14	171	38,468	152,160	971,989
Amráoti										
1910-11	5,763	71,369	70	508,230	10,324	...	20	23,617	180,937	800,330
1911-12	6,150	73,347	64	472,118	10,600	...	14	15,155	173,687	751,135
1912-13	3,072	75,929	69	451,875	10,880	...	7	14,251	151,072	707,155
1913-14	1,900	71,019	86	454,276	10,071	...	51	16,474	148,385	702,253
1914-15	2,179	69,247	59	502,867	11,344	...	8	14,378	155,415	755,497
Buldána										
1910-11	5,480	101,740	...	488,542	59,899	...	1,089	40,892	130,120	827,762
1911-12	5,282	75,834	...	485,738	42,079	...	1,709	37,212	115,983	763,837
1912-13	3,877	70,678	...	539,070	63,855	...	1,468	33,328	132,485	844,761
1913-14	2,953	64,452	...	532,013	69,421	...	1,168	30,082	133,670	833,759
1914-15	2,815	112,790	...	521,838	61,695	...	842	50,526	134,966	885,472
Yeotmal										
1910-11	12,296	72,853	...	768,007	13,939	...	119	47,165	195,048	1,109,427
1911-12	13,884	64,749	...	667,844	10,711	...	125	35,936	191,804	985,053
1912-13	9,707	56,438	...	617,169	13,759	...	240	35,019	215,193	947,525
1913-14	9,978	50,919	...	626,279	12,881	...	331	33,224	202,324	935,936
1914-15	7,649	52,421	...	627,514	13,880	...	300	39,356	200,525	941,645
Total										
1910-11	40,333	353,672	94	2,391,243	95,793	...	1,812	147,482	659,000	3,689,429
1911-12	41,487	319,861	64	2,246,636	74,879	...	2,103	117,221	616,950	3,419,201
1912-13	31,397	304,951	69	2,266,670	104,845	38	1,961	113,034	645,118	3,468,083
1913-14	27,662	278,629	90	2,265,811	104,806	65	1,768	103,252	627,197	3,409,280
1914-15	25,677	349,580	62	2,292,071	100,084	14	1,321	142,728	643,066	3,554,603

Oilseeds						Condiments and spices	Sugar		Fibres				District
Linseed	Sesamum (Til or jinjili)	Rape and mustard	Groundnut *	Others	Total		Sugarcane	Others	Cotton	Jute	Others	Total	
12	13	14	15	16	17	18	19	20	21	22	23	24	25
													Akola
13,705	9,818	230	...	8,049	31,802	4,934	440	...	929,226	...	15,373	944,599	1910-11
43,363	9,834	263	...	10,200	63,660	5,824	320	...	932,487	...	12,745	945,232	1911-12
23,526	13,479	194	381	9,117	46,697	5,594	260	...	898,349	...	13,781	912,130	1912-13
13,994	11,942	188	408	6,155	32,687	4,767	313	...	946,456	...	16,864	963,320	1913-14
11,383	11,889	411	764	8,300	32,747	5,133	345	...	917,816	...	15,223	933,039	1914-15
													Amráoti
10,271	14,646	...	...	3,886	28,803	7,013	163	...	898,378	...	11,403	909,781	1910-11
23,540	14,806	...	...	4,638	42,984	6,485	146	...	908,559	...	11,070	919,629	1911-12
16,163	13,701	37	...	3,214	33,115	6,837	137	...	912,342	...	12,212	924,554	1912-13
9,884	11,820	32	5	3,410	25,151	5,330	104	...	908,248	...	13,870	922,118	1913-14
6,863	12,385	28	466	2,804	22,546	6,392	103	...	857,927	...	13,235	871,162	1914-15
													Buldána
11,693	12,733	65	...	58,720	83,211	5,674	961	...	678,088	...	9,413	687,501	1910-11
37,974	16,895	128	...	59,106	114,103	5,506	523	...	702,801	...	8,363	711,164	1911-12
12,235	16,228	110	1,021	38,839	68,433	4,921	454	...	650,353	...	8,443	658,796	1912-13
8,399	14,818	142	1,240	38,991	63,590	5,099	320	...	711,556	...	10,853	722,409	1913-14
9,955	13,933	248	1,378	52,269	77,783	4,612	344	...	661,622	...	9,677	671,299	1914-15
													Yeotmal
30,776	43,166	...	...	8,907	82,849	8,480	334	...	683,344	...	13,608	696,952	1910-11
32,841	36,206	95	...	5,923	75,065	7,413	263	...	712,401	...	11,722	724,123	1911-12
46,231	39,636	100	20	6,800	92,787	5,584	242	...	677,350	...	19,942	697,292	1912-13
30,940	41,087	812	42	4,277	77,158	5,884	276	...	725,605	...	18,226	743,831	1913-14
23,332	43,535	735	45	3,495	71,142	5,602	212	...	742,899	...	17,327	760,226	1914-15
													Total
66,445	80,363	295	...	79,562	226,665	26,101	1,898	...	3,189,036	...	49,797	3,238,833	1910-11
137,718	77,741	486	...	79,867	295,812	25,228	1,252	...	3,256,248	...	43,900	3,300,148	1911-12
98,155	83,044	441	1,422	57,970	241,032	22,936	1,093	...	3,138,394	...	54,378	3,192,772	1912-13
63,217	79,667	1,174	1,695	52,833	198,586	21,080	1,013	...	3,291,865	...	59,813	3,351,678	1913-14
51,533	81,742	1,422	2,653	66,868	204,218	21,739	1,004	...	3,180,264	...	55,462	3,235,726	1914-15

* Included under "others" up to 1911-12

Table III—*continued*

No. 53—AREA (IN ACRES) UNDER CROP, AND SPECIFICATION OF CROPS, IN EACH DISTRICT IN BERAR—*continued*

District	Dyes		Drugs and narcotics							
	Indigo	Others	Opium	Coffee	Tea	Tobacco	Cinchona	Indian hemp	Others	Total
26	27	28	29	30	31	32	33	34	35	36
Akola										
1910-11	10	4	...	...	...	2,425	...	...	...	2,425
1911-12	6	...	...	..	...	1,351	...	...	...	1,351
1912-13	3	...	...	...	...	1,823	...	...	77	1,900
1913-14	7	...	...	...	...	2,158	...	...	...	2,158
1914-15	...	...	...	...	...	2,310	...	...	...	2,310
Amráoti										
1910-11	...	...	...	...	...	4,256	...	...	...	4,256
1911-12	...	7	...	...	...	3,409	...	...	...	3,409
1912-13	...	4	...	...	...	4,226	...	...	...	4,226
1913-14	...	2	...	...	...	4,288	...	...	...	4,288
1914-15	4	...	...	...	...	3,674	...	...	...	3,674
Buldána										
1910-11	1	...	...	...	...	3,510	...	...	...	3,510
1911-12	2	...	...	...	...	1,908	...	...	...	1,908
1912-13	...	...	...	...	...	2,960	..	...	...	2,960
1913-14	...	...	..	...	...	5,536	...	....	...	5,536
1914-15	...	...	...	...	...	5,110	...	...	...	5,110
Yeotmal										
1910-11	4	...	...	...	...	2,603	...	...	...	2,603
1911-12	5	705	...	...	...	1,821	...	...	...	1,821
1912-13	...	23	...	...	...	2,444	...	...	...	2,444
1913-14	1	...	...	...	...	2,164	...	..	...	2,164
1914-15	...	...	...	...	...	2,224	...	...	...	2,224
Total										
1910-11	15	4	...	...	...	12,794	...	...	...	12,794
1911-12	13	712	...	...	...	8,489	...	...	...	8,489
1912-13	3	27	...	...	...	11,453	...	...	77	11,530
1913-14	8	2	...	...	...	14,146	...	...	...	14,146
1914-15	4	...	...	...	...	13,318	...	...	.	13,318

Fodder crops	Fruits and vegetables including root crops	Miscellaneous crops		Total area cropped during the year	Area cropped more than once	Net area cropped during the year	District
		Food	Non-food				
37	38	39	40	41	42	43	44
							Akola
43	3,830	197	69	1,940,263	9,757	1,930,506	1910-11
44	2,801	63	92	1,938,569	4,368	1,934,201	1911-12
135	2,833	167	80	1,938,441	3,544	1,934,897	1912-13
148	2,653	108	36	1,943,529	3,850	1,939,679	1913-14
28	3,315	91	52	1,949,049	5,871	1,943,178	1914-15
							Amráoti
126	3,425	485	24	1,754,406	508	1,753,898	1910-11
46	3,069	1,060	115	1,728,085	805	1,727,280	1911-12
347	4,106	27	162	1,680,670	2,350	1,678,320	1912-13
115	4,112	...	135	1,663,608	2,016	1,661,592	1913-14
103	4,495	12	157	1,664,145	2,885	1,661,260	1914-15
							Buldána
11	4,348	2,732	188	1,615,899	17,551	1,598,348	1910-11
61	2,928	2,603	4	1,602,639	3,234	1,599,405	1911-12
228	2,799	1,657	6	1,585,015	4,517	1,580,498	1912-13
133	3,413	1,898	15	1,636,172	11,847	1,624,325	1913-14
327	4,356	1,270	5	1,650,578	14,042	1,636,536	1914-15
							Yeotmal
38	4,625	1,711	...	1,907,023	7,293	1,899,730	1910-11
5	4,249	1,782	...	1,800,484	3,956	1,796,528	1911-12
2	1,675	379	...	1,747,953	2,738	1,745,215	1912-13
292	2,597	4	3	1,768,146	3,986	1,764,160	1913-14
87	2,543	...	2	1,783,683	3,850	1,779,833	1914-15
							Total
218	16,228	5,125	281	7,217,591	35,109	7,182,482	1910-11
156	13,047	5,508	211	7,069,777	12,363	7,057,414	1911-12
712	11,413	2,230	248	6,952,079	13,149	6,938,930	1912-13
688	12,775	2,010	189	7,011,455	21,699	6,989,756	1913-14
545	14,709	1,373	216	7,047,455	26,648	7,020,807	1914-15

cultivated by tribes paying house or poll tax in Lakhimpur, Sibsagar, and Kamrup. In the Garo Hills district returns of areas under different crops are available for the plains tracts only, while those for the hill portions are estimates. The figures for the Khasi and Jaintia Hills and the Lushai Hills are rough estimates. Detailed statistics of the areas under different crops are not available for the Naga Hills

(a) Includes gram

(b) See foot note on page 43

Table III—*continued*

No. 54—AREA (IN ACRES) UNDER CROP, AND SPECIFICATION OF CROPS, IN EACH DISTRICT IN ASSAM

District	Food grains									
	Rice	Wheat	Barley	Cholum or jawar (millet)	Cumbu or bajra (millet)	Ragi or marua	Maize	Gram (pulse)	Other food-grains, including pulses(*a*)	Total
1	2	3	4	5	6	7	8	9	10	11
Cachar										
1910-11	242,064	...	42	...	...	...	51	49	3,820	252,217
1911-12	249,206	1	43	...	1	...	82	49	2,835	252,800
1912-13	249,580	2	25	...	...	...	51	64	3,078	252,800
1913-14	249,580	...	...	...	...	...	51	...	3,169	252,800
1914-15	248,548	2	25	...	...	...	51	...	3,137	251,763
Sylhet										
1910-11	2,224,476	...	...	...	...	...	...	...	5,973	2,230,449
1911-12	2,335,024	...	...	...	...	...	...	...	2,690	2,337,714
1912-13	2,358,548	...	...	...	...	...	...	7	2,000	2,360,555
1913-14	2,467,683	...	...	...	...	...	...	...	2,349	2,470,032
1914-15	2,465,905	...	...	...	...	...	...	...	2,308	2,468,213
Goálpára										
1910-11	314,381	1,903	432	...	...	...	673	85	7,847	325,321
1911-12	316,508	127	463	...	...	11	724	846	4,128	322,807
1912-13	332,766	100	496	...	...	7	702	844	3,880	338,795
1913-14	364,679	...	...	...	...	...	700	...	2,246	367,625
1914-15	363,105	...	...	...	...	...	44	...	3,053	366,202
Kámrúp										
1910-11	521,619	...	...	...	...	...	...	...	42,586	564,205
1911-12	539,049	...	...	...	...	...	...	...	24,173	563,222
1912-13	522,085	...	...	...	...	...	...	...	25,822	547,907
1913-14	504,878	...	...	...	...	...	...	...	30,394	535,272
1914-15	515,865	...	...	...	...	...	...	...	28,485	544,350
Darrang										
1910-11	235,871	...	...	...	...	...	...	6	14,651	250,528
1911-12	246,831	...	...	...	...	...	...	10	10,348	257,189
1912-13	246,733	...	...	...	...	...	...	...	10,615	257,348
1913-14	238,100	...	...	...	...	...	...	...	12,845	250,945
1914-15	236,753	...	...	...	...	...	...	...	11,768	248,521
Nowgong										
1910-11	165,381	...	...	...	...	...	...	...	27,465	192,846
1911-12	191,502	...	...	...	...	...	...	...	22,023	213,525
1912-13	187,168	...	...	...	...	...	...	...	24,701	211,869
1913-14	173,306	...	...	...	...	...	...	...	29,859	203,165
1914-15	178,503	...	...	...	...	...	...	...	24,534	203,037
Sibságar										
1910-11	399,730	7	9	...	...	...	135	36	17,788	417,705
1911-12	404,831	1	1	...	...	...	171	...	11,407	416,411
1912-13	405,240	1	3	...	...	...	93	...	14,405	419,742
1913-14	406,516	...	...	...	...	...	90	...	14,777	421,383
1914-15	389,939	...	...	...	...	...	...	...	11,653	401,592
Lakhimpur										
1910-11	171,400	...	1	...	...	...	4	...	7,700	179,105
1911-12	174,124	...	1	...	...	...	1,400	...	7,700	183,224
1912-13	184,808	...	...	...	...	...	157	...	5,942	190,907
1913-14	193,890	...	...	...	...	...	302	...	6,009	200,201
1914-15	194,529	...	...	...	...	...	502	...	4,872	199,903
North-East Frontier (*b*).										
1914-15	3,791	...	...	...	...	...	84	...	85	3,960
Nágá Hills										
1910-11										
1911-12										
1912-13	...	...	...	...	...	...	...	...	...	...
1913-14										
1914-15										
Khási and Jaintiá Hills										
1910-11	26,000	...	...	...	...	1,700	1,100	...	...	28,800
1911-12	26,000	...	...	...	...	1,700	1,100	...	...	28,800
1912-13	26,000	...	...	...	...	1,700	2,000	...	...	29,700
1913-14	26,000	...	...	...	...	1,700	2,000	...	...	29,700
1914-15	26,000	...	...	...	...	1,700	2,000	...	...	29,700
Gáro Hills										
1910-11	34,534	3	...	...	...	...	12	...	232	34,781
1911-12	61,222	33	...	...	...	...	13	...	1,961	63,229
1912-13	61,548	14	...	...	...	...	13	...	2,001	63,576
1913-14	58,993	...	...	...	...	...	13	...	2,034	61,040
1914-15	58,002	...	...	...	...	...	42	...	2,042	60,086
Lushai Hills										
1910-11	70,700	...	...	...	...	200	15,700	...	100	86,700
1911-12	71,900	...	...	...	...	220	15,960	...	100	88,180
1912-13	71,900	...	...	...	...	220	15,960	...	100	88,180
1913-14	71,900	...	...	...	...	220	15,960	...	100	88,180
1914-15	71,900	...	...	...	...	220	15,960	...	100	88,180
Total										
1910-11	4,406,156	1,913	484	...	...	1,900	17,675	176	128,162	4,556,466
1911-12	4,616,197	162	507	...	1	1,931	19,450	905	87,365	4,726,518
1912-13	4,646,376	117	524	...	...	1,927	18,976	915	92,544	4,761,379
1913-14	4,755,525	...	...	...	...	1,920	19,116	...	(*a*)103,782	4,880,343
1914-15	4,752,840	2	25	...	...	1,920	18,683	...	*a*)92,037	4,865,507

In Cachar accurate statistics of the area under crops other than tea are available only for the cadastrally surveyed tracts, in Sylhet only for the Jaintia Parganas and Partabgarh, and in Goalpara only for the temporarily settled tracts. The figures for the permanently settled tracts in Sylhet and Goalpara and for the unsurveyed areas in Cachar are based on estimates. The figures for the five upper districts of the Assam valley represent the whole cropped area in these districts, with the exception of a small area

Oilseeds						Condiments and spices	Sugar		Fibres				District
Linseed	Sesamum (til or jinjili)	Rape and mustard	Ground-nut	Others	Total		Sugarcane	Others	Cotton	Jute	Others	Total	
12	13	14	15	16	17	18	19	20	21	22	23	24	25
													Cachar
369	99	10,395	...	157	11,020	1,279	7,421	...	224	393	266	883	1910-11
418	68	9,696	...	147	10,329	1,768	8,247	...	242	364	257	863	1911-12
389	154	9,967	...	136	10,646	1,633	8,511	...	254	325	256	835	1912-13
389	154	9,967	...	...	10,510	1,633	8,511	...	254	325	256	835	1913-14
389	97	9,985	...	136	10,607	1,633	8,519	...	280	325	256	861	1914-15
													Sylhet
13,362	...	52,973	...	...	66,335	...	6,918	...	2,400	40,600	...	43,000	1910-11
13,000	500	50,260	...	...	63,760	...	7,318	...	2,708	42,000	...	44,708	1911-12
12,000	500	50,260	...	...	62,760	...	7,018	...	2,400	36,000	...	38,400	1912-13
11,332	500	50,099	...	...	61,931	...	7,040	...	1,702	27,000	...	28,702	1913-14
11,302	500	49,092	...	...	60,894	...	7,036	...	1,400	16,000	2	17,402	1914-15
													Goálpára
101	2,048	50,040	...	...	52,189	220	3,081	...	125	26,664	62	26,851	1910-11
104	2,767	41,801	...	16	44,688	205	1,285	...	165	38,676	53	38,894	1911-12
74	2,280	53,264	...	...	55,618	240	1,220	...	109	43,310	51	43,470	1912-13
622	...	58,464	...	...	59,086	...	1,410	...	98	44,053	...	44,151	1913-14
74	823	55,304	...	...	56,201	...	1,474	...	109	45,904	...	46,013	1914-15
													Kámrúp
413	...	76,751	...	...	77,164	...	5,801	...	30	4,615	...	4,645	1910-11
...	404	64,643	...	...	65,047	...	6,087	...	96	5,235	...	5,331	1911-12
...	457	63,404	...	...	63,861	...	5,136	...	59	6,384	...	6,443	1912-13
...	1,234	66,380	...	...	67,614	...	5,347	...	81	9,526	...	9,607	1913-14
...	1,025	64,256	...	...	65,281	...	5,444	...	59	12,564	...	12,623	1914-15
													Darrang
194	7	22,959	...	...	23,160	2	1,974	...	11	739	...	750	1910-11
85	7	18,954	...	...	19,046	4	2,908	...	12	3,227	...	3,239	1911-12
140	220	20,072	...	...	20,432	2	2,352	...	17	3,893	...	3,910	1912-13
134	220	23,481	...	...	23,835	...	2,432	...	14	6,545	...	6,559	1913-14
...	420	25,033	...	...	25,453	...	2,541	...	7	11,941	...	11,948	1914-15
													Nowgong
303	...	58,837	...	...	59,140	...	1,424	...	7,174	357	...	7,531	1910-11
12	...	50,690	...	...	50,702	...	1,400	...	7,187	879	...	8,066	1911-12
11	5,010	48,278	...	...	53,299	...	1,569	...	6,883	3,023	...	9,906	1912-13
...	4,073	53,074	...	...	57,147	...	1,845	...	6,664	7,900	...	14,564	1913-14
...	3,442	51,124	...	...	54,566	...	1,938	...	4,262	12,086	...	16,348	1914-15
													Sibságar
11	12	30,797	...	...	30,820	11	5,740	...	308	200	11	519	1910-11
3	31	30,558	...	...	30,592	...	5,705	...	397	128	...	525	1911-12
1	40	29,904	...	...	29,945	5	6,624	...	42	161	...	203	1912-13
7	40	28,306	...	...	28,353	...	6,923	...	47	271	...	318	1913-14
2	...	31,601	...	...	31,603	...	7,005	...	300	300	...	600	1914-15
													Lakhimpur
...	20	9,480	...	...	9,500	...	3,800	...	60	100	...	160	1910-11
...	20	10,000	...	...	10,020	...	3,600	...	60	100	...	160	1911-12
...	32	17,054	...	...	17,086	...	3,482	...	26	81	...	107	1912-13
...	46	15,404	...	...	15,450	...	4,324	...	55	151	...	206	1913-14
...	58	17,245	...	...	17,303	...	3,663	...	100	645	...	745	1914-15
													North-East Frontier
...	...	720	...	...	720	...	516	...	...	30	...	30	1914-15
													Nágá Hills
...	...	...	...	...	...	...	...	...	...	...	...	...	1910-11 to 1914-15
													Khási and Jaintiá Hills
...	800	...	...	...	800	1,000	...	...	1,000	...	...	1,000	1910-11
...	800	...	...	...	800	1,000	...	...	1,000	...	...	1,000	1911-12
...	800	...	...	...	800	1,000	...	...	500	...	...	500	1912-13
...	800	...	...	...	800	1,000	...	...	500	...	...	500	1913-14
...	800	...	...	...	800	1,000	...	...	500	...	...	500	1914-15
													Gáro Hills
...	5	5,836	...	...	5,841	...	10	...	23,078	4,159	38	27,275	1910-11
...	284	5,221	...	...	5,505	...	11	...	17,883	4,318	2	22,203	1911-12
...	286	6,213	...	...	6,499	...	16	...	17,892	5,174	4	23,070	1912-13
...	284	6,032	...	...	6,316	2	27	...	17,894	5,514	...	23,403	1913-14
...	285	5,450	...	...	5,735	...	30	...	17,931	5,323	3	23,257	1914-15
													Lushai Hills
...	...	...	...	...	...	...	...	...	7,800	...	...	7,800	1910-11
...	700	...	...	...	700	...	...	...	7,870	...	...	7,870	1911-12
...	700	...	...	...	700	...	...	...	7,870	...	...	7,870	1912-13
...	700	...	...	...	700	...	...	...	7,870	...	...	7,870	1913-14
...	700	...	...	...	700	...	...	...	7,870	...	...	7,870	1914-15
													Total
14,753	2,991	318,068	...	157	335,969	2,512	36,169	...	42,210	77,827	377	120,414	1910-11
13,622	5,581	281,823	...	163	301,189	2,977	36,561	...	37,620	94,927	312	132,859	1911-12
12,615	10,479	298,416	...	136	321,646	2,880	35,928	...	36,052	98,351	311	134,714	1912-13
12,484	8,051	311,207	...	...	331,742	2,635	37,859	...	35,179	101,285	256	136,720	1913-14
11,767	8,150	309,810	...	136	329,863	2,633	38,166	...	32,818	105,118	261	138,197	1914-15

See explanation given in the foot note (page 242)

Table III—*continued*

No. 54—AREA (IN ACRES) UNDER CROP, AND SPECIFICATION OF CROPS, IN EACH DISTRICT IN ASSAM—*continued*

District	Dyes		Drugs and narcotics							
	Indigo	Others	Opium	Coffee	Tea	Tobacco	Cinchona	Indian hemp	Others	Total
26	27	28	29	30	31	32	33	34	35	36
Cachar										
1910-11	...	...	...	...	59,624	337	...	...	...	59,961
1911-12	...	...	...	1	59,518	337	...	...	...	59,856
1912-13	...	...	...	1	60,118	339	...	...	...	60,458
1913-14	...	...	...	...	60,127	339	...	...	...	60,466
1914-15	...	...	...	1	60,452	339	...	...	...	60,792
Sylhet										
1910-11	...	...	...	...	76,077	1,000	...	...	...	77,077
1911-12	...	...	...	...	76,580	815	...	...	...	77,395
1912-13	...	...	...	...	79,125	815	...	...	...	79,940
1913-14	...	...	...	...	81,545	806	...	...	...	82,351
1914-15	...	...	...	...	83,696	809	...	...	...	84,505
Goálpára										
1910-11	...	...	...	...	707	2,777	...	...	3	3,487
1911-12	...	...	...	...	707	4,166	...	...	...	4,873
1912-13	...	16	...	...	707	4,484	...	...	...	5,191
1913-14	...	...	...	...	707	3,755	...	...	...	4,462
1914-15	...	...	...	...	697	4,278	...	...	...	4,975
Kámrúp										
1910-11	...	...	...	...	2,999	2,078	...	...	...	5,077
1911-12	...	...	...	...	3,267	1,643	...	...	...	4,910
1912-13	...	...	...	...	3,335	1,820	...	...	...	5,155
1913-14	...	...	...	...	2,901	1,850	...	...	...	4,751
1914-15	...	...	...	...	3,075	2,054	...	...	...	5,129
Darrang										
1910-11	...	...	...	...	43,156	496	...	...	...	43,652
1911-12	...	...	...	...	43,352	435	...	...	...	43,787
1912-13	...	...	...	...	43,890	492	...	...	...	44,382
1913-14	...	...	...	...	44,177	489	...	...	...	44,666
1914-15	...	...	...	...	45,815	663	...	...	...	46,478
Nowgong										
1910-11	...	...	...	...	12,263	273	...	...	...	12,536
1911-12	...	...	...	...	12,364	282	...	...	...	12,646
1912-13	...	...	...	...	12,475	268	...	...	...	12,743
1913-14	...	...	...	...	12,475	354	...	...	...	12,829
1914-15	...	...	...	...	12,546	446	...	...	...	12,992
Sibságar										
1910-11	...	...	...	...	83,003	183	...	...	...	83,186
1911-12	...	...	...	...	84,542	210	...	...	...	84,752
1912-13	...	...	...	...	85,939	273	...	...	...	86,212
1913-14	...	...	...	...	87,792	282	...	...	...	88,074
1914-15	...	...	...	...	90,727	313	...	...	...	91,040
Lakhimpur										
1910-11	...	...	...	...	72,415	130	...	...	...	72,545
1911-12	...	...	...	...	73,946	168	...	...	...	74,114
1912-13	...	...	...	...	76,082	157	...	...	...	76,239
1913-14	...	...	...	...	77,825	165	...	...	...	77,990
1914-15	...	...	...	...	79,040	240	...	...	...	79,280
North-East Frontier (a)										
1914-15	...	...	...	...	131	4	...	...	...	135
Nágá Hills										
1910-11										
1911-12										
1912-13	...	...	...	...	...	...	...	...	...	...
1913-14										
1914-15										
Khási and Jaintiá Hills										
1910-11	...	...	...	...	...	...	...	...	...	...
1911-12	...	...	...	...	...	...	...	...	...	...
1912-13	...	...	...	...	...	...	...	...	...	...
1913-14	...	...	...	...	...	...	...	...	...	...
1914-15	...	...	...	...	...	...	...	...	...	...
Gáro Hills										
1910-11	...	...	...	...	...	111	...	...	...	111
1911-12	...	...	...	...	...	108	...	...	...	108
1912-13	...	...	...	...	...	124	...	...	...	124
1913-14	...	...	...	...	...	171	...	...	...	117
1914-15	...	...	...	...	...	146	...	...	...	146
Lushai Hills										
1910-11	...	...	...	...	...	200	...	...	...	200
1911-12	...	...	...	...	...	220	...	...	...	220
1912-13	...	...	...	...	...	220	...	...	...	220
1913-14	...	...	...	...	...	220	...	...	...	220
1914-15	...	...	...	...	...	220	...	...	...	220
Total										
1910-11	...	...	...	...	350,244	7,585	...	...	...	357,832
1911-12	...	...	...	1	354,276	8,384	...	...	3	362,661
1912-13	...	16	...	1	361,671	8,992	...	...	...	370,664
1913-14	...	...	...	...	367,549	8,431	...	...	...	375,980
1914-15	...	...	...	1	376,179	9,512	...	...	...	385,692

See explanation given in the footnote (page 242)
(a) See foot note on page 43

Fodder crops	Fruits and vegetables including root crops *	Miscellaneous crops		Total area cropped during the year	Area cropped more than once	Net area cropped during the year	District
		Food	Non-food				
37	38	39	40	41	42	43	44
							Cachar
175	22,842	1,866	38	351,511	37,538	313,973	1910-11
118	23,604	1,268	24	358,294	40,240	318,054	1911-12
117	23,738	1,552	46	360,336	40,447	319,889	1912-13
117	23,738	...	(d)1,735	360,345	40,447	319,898	1913-14
117	23,738	1,551	39	359,620	40,544	319,076	1914-15
							Sylhet
...	167,256	...	14,468	2,605,503	143,784	2,461,719	1910-11
...	168,635	...	12,346	2,711,876	148,410	2,563,466	1911-12
1	185,123	...	16,557	2,750,354	164,748	2,585,606	1912-13
...	170,217	...	11,358	2,831,631	160,066	2,671,565	1913-14
...	172,000	42	11,500	2,821,592	160,000	2,661,592	1914-15
							Goálpára
...	19,298	435	8,275	439,157	56,391	382,766	1910-11
5,853	19,387	619	1,175	439,786	59,553	380,233	1911-12
4,523	19,208	1,191	1,236	470,708	41,260	429,448	1912-13
...	21,022	...	(d) 2,472	500,228	93,262	406,966	1913-14
...	19,769	...	(d) 3,058	497,692	89,029	408,663	1914-15
							Kámrúp
...	45,542	(a)12,983	...	715,417	114,430	600,987	1910-11
..	47,576	(a)10,912	...	703,085	104,643	598,442	1911-12
...	48,704	(a)9,580	...	686,786	99,979	586,807	1912-13
...	47,887	...	(d) 10,376	680,854	99,626	581,228	1913-14
...	47,886	...	(d) 10,049	690,762	108,016	582,746	1914-15
							Darrang
...	24,301	(a) 4,095	...	348,462	21,298	327,164	1910-11
...	18,836	(a) 4,411	...	349,420	21,041	328,379	1911-12
...	24,694	(a) 6,816	...	359,936	21,891	338,045	1912-13
...	24,964	...	(d) 7,382	360,783	26,184	334,589	1913-14
...	25,933	...	(d) 12,517	373,391	29,192	344,199	1914-15
							Nowgong
...	23,624	...	10,434	307,535	33,683	273,852	1910-11
...	23,680	(a) 11,121	...	321,140	32,079	289,061	1911-12
...	17,537	(a) 14,334	...	321,257	28,729	292,528	1912-13
...	23,309	...	(d) 13,119	325,978	39,548	286,430	1913-14
...	23,592	...	(d) 10,572	323,045	42,912	280,133	1914-15
							Sibságar
...	49,178	2,155	22,705	612,019	34,269	577,750	1910-11
...	43,926	1,151	27,240	610,302	28,380	581,922	1911-12
..	45,269	1,578	29,810	619,388	29,878	589,510	1912-13
...	55,152	...	(d) 49,964	650,167	29,743	620,424	1913-14
...	55,972	...	(d) 48,685	636,497	29,650	606,847	1914-15
							Lakhimpur
...	8,900	60	19,960	294,030	16,600	277,430	1910-11
...	8,900	60	19,960	300,038	11,708	288,330	1911-12
...	18,880	...	23,839	330,540	11,569	318,971	1912-13
...	23,809	...	(d) 9,401	931,381	12,887	318,404	1913-14
...	21,223	...	(d) 11,255	333,372	15,551	317,821	1914-15
							North-East Frontier
...	82	...	2	5,445	642	4,803	1914-15
							Nágá Hills
							1910-11
							1911 12
...	...	...	...	128,000	...	128,000	1912-13
							1913-14
							1914-15
							Khási and Jaintiá Hills
...	15,700	500	1,200	49,000	300	48,700	1910-11
...	15,700	500	1,000	48,800	350	48,450	1911-12
...	15,700	500	1,000	49,200	350	48,850	1912-13
...	15,700	...	(d) 1,500	49,200	350	48,850	1913-14
...	15,700	500	1,000	49,200	350	48,850	1914-15
							Gáro Hills
...	1,411	10	...	82,349	8,946	73,403	1910-11
...	1,435	7,095	333	99,919	9,358	90,561	1911-12
...	1,490	7,077	368	102,220	11,341	90,879	1912-13
...	1,545	...	(d)7,430	99,939	9,898	90,041	1913-14
...	1,530	7,077	431	98,292	8,952	89,340	1914-15
							Lushai Hills
...	100	...	...	94,800	...	94,800	1910-11
...	100	10	20	97,100	300	96,800	1911-12
...	100	10	20	97,100	300	96,800	1912-13
...	100	...	(d)30	97,100	300	96,800	1913-14
...	100	10	20	97,100	300	96,800	1914-15
							Total
175	378,152	22,104	77,080	(c)6,027,783	467,239	5,560,544	1910-11
5,971	371,779	37,147	62,098	(b) 6,167,760	456,062	5,711,698	1911-12
4,641	400,443	42,638	72,876	(b)6,275,825	450,492	5,825,333	1912-13
117	407,443	...	(d) 114,767	(b) 6,415,606	512,311	5,903,295	1913-14
117	407,525	...	(d) 118,308	(b) 6,414,008	525,138	5,888,870	1914-15

See explanation given in the footnote (page 242)

* *Column 38.*—The area under fruits and vegetables includes village sites

(*a*) Includes areas under miscellaneous non-food crops

(*b*) Includes 128,000 acres in the Nágá Hills for which details are not available

(*c*) „ 140,910 „ „ „ „ and Garo Hills for which details are not available

(*d*) „ areas under miscellaneous food crops.

Table III—*continued*

No. 55—AREA (IN ACRES) UNDER CROP, AND SPECIFICATION OF CROPS, IN EACH DISTRICT IN THE NORTH-WEST FRONTIER PROVINCE

District	Food-grains									
	Rice	Wheat	Barley	Cholum or jawár (millet)	Cumbu or bajra (millet)	Ragi or marua	Maize	Gram (pulse)	Other food-grains, including pulses	Total
1	2	3	4	5	6	7	8	9	10	11
Hazára										
1910-11	13,434	111,659	38,200	4,206	9,680	...	215,542	2,652	58,268	453,641
1911-12	14,126	139,094	60,391	3,060	1,600	...	212,370	3,675	51,979	486,295
1912-13	13,323	125,078	47,822	5,592	6,636	...	202,423	570	50,486	451,930
1913-14	13,302	129,054	58,656	7,383	14,175	...	205,339	2,727	32,003	482,639
1914-15	14,364	130,330	66,615	4,374	10,710	...	199,932	526	66,391	493,242
Peshawar										
1910-11	9,405	366,867	176,096	47,212	1,133	...	152,467	8,766	31,727	793,673
1911-12	11,781	387,151	177,147	18,444	142	...	131,807	7,277	13,534	747,283
1912-13	11,386	287,353	125,811	36,025	768	...	146,265	5,587	27,586	640,781
1913-14	10,210	322,825	185,891	43,589	1,190	...	152,163	10,367	25,484	751,719
1914-15	8,953	367,430	289,123	41,620	952	...	149,503	3,520	27,003	888,104
Kohat										
1910-11	2,176	143,455	9,452	7,640	86,274	...	22,421	16,409	17,258	305,085
1911-12	3,016	191,730	16,867	4,119	54,098	...	20,380	18,962	9,812	318,984
1912-13	2,269	118,588	6,941	5,487	76,304	...	21,005	13,555	13,964	258,113
1913-14	1,449	130,594	9,115	6,808	92,313	...	22,763	15,773	15,980	294,795
1914-15	2,382	168,876	18,646	4,422	95,982	...	20,053	15,605	16,160	342,126
Bannu										
1910-11	2,103	237,288	24,475	11,513	28,726	...	36,134	120,857	4,873	465,969
1911-12	2,491	275,037	23,386	3,337	6,220	...	33,942	112,631	1,594	458,638
1912-13	2,036	223,230	19,897	6,479	13,472	...	37,771	111,266	2,794	416,945
1913-14	2,128	246,536	21,305	8,444	19,635	...	39,195	120,859	722	458,824
1914-15	2,087	267,673	28,837	10,839	21,339	...	36,772	129,806	452	497,805
Dera Ismail Khan										
1910-11	818	142,824	7,862	53,296	105,684	...	592	44,384	14,858	370,318
1911-12	884	181,879	13,929	24,395	13,577	...	351	31,574	13,578	280,167
1912-13	942	148,222	9,540	40,977	107,366	...	112	37,975	17,728	362,862
1913-14	1,937	176,616	10,632	36,349	65,485	...	175	49,559	12,561	353,314
1914-15	1,318	224,216	13,981	59,162	110,464	...	152	53,811	13,351	476,455
Tochi										
1910-11	1,207	7,701	2,876	1	...	...	4,557	...	677	17,019
1911-12	1,922	7,913	2,598	...	...	...	3,808	...	474	16,715
1912-13	1,915	7,708	2,827	...	...	...	4,356	...	452	17,258
1913-14	1,557	8,227	2,971	...	...	...	4,385	...	529	17,669
1914-15	1,563	8,056	2,665	1	...	...	4,579	...	442	17,306
Kurram										
1910-11	13,455	16,502	1,791	...	7	...	6,704	...	8,962	47,421
1911-12	12,961	16,189	1,865	1	1	...	7,184	...	8,328	46,529
1912-13	13,134	16,946	1,841	...	...	...	6,651	...	8,443	47,015
1913-14	13,179	13,688	2,237	...	2	...	7,225	...	7,845	47,176
1914-15	12,432	16,225	2,026	...	25	...	7,847	...	8,341	46,896
Total										
1910-11	42,598	1,026,296	260,752	123,868	231,504	..	438,417	193,068	136,623	2,453,126
1911-12	47,181	1,198,993	296,183	53,356	75,638	...	409,842	174,119	99,299	2,354,611
1912-13	45,005	927,125	214,679	94,560	204,546	...	418,583	168,953	121,453	2,194,904
1913-14	43,762	1,030,540	290,807	102,573	192,800	...	431,245	199,285	115,124	2,406,136
1914-15	43,099	1,182,806	421,893	120,418	239,472	...	418,838	203,268	132,140	2,761,934

Oilseeds						Condiments and spices	Sugar		Fibres				District
Linseed	Sesamum (Til or jinjili)	Rape and mustard	Groundnut	Others	Total		Sugarcane	Others	Cotton	Jute	Others	Total	
12	13	14	15	16	17	18	19	20	21	22	23	24	25
													Hazára
...	510	6,276	...	52	6,838	707	632	...	4,248	...	485	4,733	1910-11
...	140	29,303	...	26	29,469	646	621	...	5,677	...	346	6,023	1911-12
1	417	5,074	...	20	5,512	708	562	...	5,285	...	331	5,616	1912-13
6	521	24,679	...	8	25,214	584	522	...	3,369	...	445	3,814	1913-14
...	469	21,023	...	16	21,508	608	411	...	4,145	...	580	4,725	1914-15
													Peshawar
32	2,771	31,601	...	128	34,532	4,491	25,609	...	19,454	...	367	19,821	1910-11
3	28	21,204	...	14	21,249	3,982	24,827	...	27,267	...	305	27,572	1911-12
5	2,740	8,066	...	16	10,827	3,512	23,093	...	32,203	...	341	32,544	1912-13
5	1,568	36,500	...	4,090	42,163	1,989	24,517	...	33,025	...	333	33,358	1913-14
6	1,684	21,673	...	95	23,458	2,336	25,070	...	30,566	...	281	30,847	1914-15
													Kohát
...	3,905	2,845	...	...	6,750	74	64	...	2,801	...	...	2,801	1910-11
...	874	6,557	...	...	7,431	142	56	...	2,991	...	...	2,991	1911-12
...	3,072	2,457	...	...	5,529	103	93	...	2,662	...	...	2,662	1912-13
...	3,226	7,210	...	...	10,436	44	56	...	2,197	...	...	2,197	1913-14
...	2,872	7,264	...	...	10,136	61	58	...	3,878	...	...	3,878	1914-15
													Bannu
2	121	317	...	...	440	145	6,591	...	2,199	...	35	2,234	1910-11
4	4	500	...	...	508	216	6,115	...	2,989	...	52	3,041	1911-12
3	32	436	...	4	475	548	6,055	...	3,007	...	66	3,073	1912-13
4	46	461	...	1	512	306	6,616	...	2,630	...	50	2,680	1913-14
1	176	779	...	5	961	285	6,112	...	1,901	...	23	1,924	1914-15
													Dera Ismail Khan
7	1,440	42,077	...	...	43,524	46	58	...	4,655	...	3	4,658	1910-11
4	4,417	41,883	...	...	46,304	361	48	...	17,032	...	...	17,032	1911-12
6	3,203	63,587	...	...	66,796	339	66	...	11,437	...	...	11,437	1912-13
20	2,465	75,602	...	4	78,091	286	88	...	17,986	...	...	17,986	1913-14
24	1,472	63,071	...	16	64,583	365	76	...	19,941	...	...	19,941	1914-15
													Tochi
...	...	...	...	...	...	...	7	...	341	...	...	341	1910-11
...	...	...	...	...	...	...	16	...	413	...	...	413	1911-12
...	...	...	...	...	...	...	9	...	504	...	...	504	1912-13
...	...	...	...	...	...	...	12	...	322	...	...	322	1913-14
...	...	...	...	...	...	...	13	...	328	...	...	328	1914-15
													Kurram
...	13	...	...	...	13	...	...	...	12	...	...	12	1910-11
...	4	...	...	...	4	...	...	...	4	...	...	4	1911-12
...	3	...	...	...	3	...	1	...	6	...	...	6	1912-13
...	...	...	...	...	...	...	2	...	10	...	...	10	1913-14
...	1	...	...	...	1	5	...	...	5	...	...	5	1914-15
													Total
41	8,760	83,116	...	180	92,697	5,463	32,961	...	33,710	...	890	34,600	1910-11
11	5,467	99,447	...	40	104,965	5,347	31,683	...	56,373	...	703	57,076	1911-12
15	9,467	79,620	...	40	89,142	5,210	29,879	...	55,104	...	738	55,842	1912-13
35	7,826	144,452	...	4,103	156,416	3,209	31,813	...	59,539	...	828	60,367	1913-14
31	6,674	113,810	...	132	120,647	3,660	31,740	...	60,764	...	884	61,648	1914-15

Table III—*continued*

No. 55—AREA (IN ACRES) UNDER CROP, AND SPECIFICATION OF CROPS, IN EACH DISTRICT IN THE NORTH-WEST FRONTIER PROVINCE—*continued*

District	Dyes		Drugs and narcotics							
	Indigo	Others	Opium	Coffee	Tea	Tobacco	Cinchona	Indian hemp	Others	Total
26	27	28	29	30	31	32	33	34	35	36
Hazára										
1910-11	...	...	...	...	...	499	...	...	...	499
1911-12	...	...	...	...	...	509	...	...	...	509
1912-13	...	...	...	...	...	423	...	...	...	423
1913-14	...	...	...	...	...	268	...	...	...	268
1914-15	...	...	...	...	...	423	...	...	...	423
Peshávar										
1910-11	...	...	...	...	...	8,116	...	...	5	8,121
1911-12	...	...	...	...	...	10,923	...	...	...	10,923
1912-13	...	...	...	...	...	7,548	...	...	461	8,009
1913-14	...	...	...	...	...	4,743	...	...	24	4,767
1914-15	...	...	...	...	...	6,338	...	...	11	6,349
Kohát										
1910-11	...	...	...	...	...	90	...	...	...	90
1911-12	...	...	...	...	...	148	...	...	...	148
1912-13	...	...	...	...	...	94	...	...	...	94
1913-14	...	...	...	...	...	49	...	...	...	49
1914-15	...	...	...	...	...	81	...	...	...	81
Bannu										
1910-11	...	...	...	...	...	254	...	...	...	254
1911-12	...	...	...	...	...	555	...	...	...	555
1912-13	...	...	...	...	...	418	...	...	...	418
1913-14	...	...	...	...	...	248	...	...	...	248
1914-15	...	39	...	...	...	327	...	...	...	327
Dera Ismail Khan										
1910-11	14	...	...	...	...	199	...	...	...	199
1911-12	9	...	...	...	...	298	...	...	...	298
1912-13	16	...	...	...	...	246	...	...	...	246
1913-14	6	...	...	...	...	104	...	...	...	104
1914-15	11	...	...	...	...	136	...	...	...	136
Tochi										
1910-11	...	...	...	...	...	...	...	...	...	...
1911-12	...	...	...	...	...	1	...	...	...	1
1912-13	...	...	...	...	...	...	...	...	...	...
1913-14	...	...	...	...	...	...	...	...	...	...
1914-15	...	...	...	...	...	3	...	...	...	3
Kurram										
910-11	...	...	...	...	...	16	...	...	...	16
1911-12	...	...	...	...	...	13	...	...	...	13
1912-13	...	...	...	...	...	8	...	...	...	8
1913-14	...	...	...	...	...	9	...	...	...	9
1914-15	...	...	...	...	...	6	...	...	...	6
Total										
1910-11	14	...	...	...	...	9,174	...	...	5	9,179
1911-12	9	...	...	...	...	12,447	...	...	...	12,447
1912-13	16	...	...	...	...	8,737	...	...	461	9,198
1913-14	6	...	...	...	...	5,421	...	...	24	5,445
1914-15	11	39	...	...	...	7,314	...	...	11	7,325

Fodder crops	Fruits and vegetables including root crops	Miscellaneous crops		Total area cropped during the year	Area cropped more than once	Net area cropped during the year	District
		Food	Non-food				
37	38	39	40	41	42	43	44
							Hazára
3,989	519	2,254	35	473,847	75,504	398,343	1910-11
6,113	527	1,573	19	531,795	131,765	400,030	1911-12
7,038	483	1,725	34	474,031	85,843	388,188	1912-13
6,861	518	1,805	14	522,239	118,770	403,469	1913-14
6,247	2,559	73	19	529,815	123,513	406,302	1914-15
							Peshâwar
41,241	2,493	9,448	248	939,677	179,157	760,520	1910-11
41,772	2,393	12,830	382	893,213	158,829	734,384	1911-12
56,358	5,054	7,509	317	788,004	183,480	604,524	1912-13
57,983	4,794	7,005	672	928,967	204,252	724,715	1913-14
46,830	4,996	5,450	435	1,033,875	229,997	803,878	1914-15
							Kohát
5,634	311	144	3,323	324,276	19,561	304,715	1910-11
7,769	314	189	3,139	341,163	42,042	299,121	1911-12
6,403	339	133	3,417	276,886	17,942	258,944	1912-13
6,187	312	130	5,122	319,328	24,518	294,810	1913-14
7,050	308	1,647	243	365,588	45,401	320,187	1914-15
							Banna
12,241	491	16,246	23	504,634	37,458	467,176	1910-11
15,132	964	7,138	39	492,346	35,986	456,360	1911-12
16,636	2,262	11,096	40	457,548	42,274	415,274	1912-13
18,181	11,288	6,087	32	504,774	41,120	463,654	1913-14
14,630	17,466	...	2	539,551	44,432	495,119	1914-15
							Dera Ismail Khan
306	382	51,867	304	471,676	41,456	430,220	1910-11
260	374	17,229	214	362,296	18,245	344,051	1911-12
1,750	641	38,504	75	482,732	60,432	422,300	1912-13
6,814	565	33,848	131	491,233	39,057	452,176	1913-14
4,247	831	37,170	82	603,897	57,043	546,854	1914-15
							Tochi
1,042	110	40	...	18,559	5,201	13,358	1910-11
1,200	118	62	...	18,525	5,166	13,359	1911-12
1,377	153	28	...	19,329	5,841	13,488	1912-13
1,413	116	40	...	19,572	5,944	13,628	1913-14
1,454	169	32	...	19,305	6,141	13,164	1914-15
							Kurram
1,933	407	172	31	50,005	12,642	37,363	1910-11
2,497	343	160	...	49,550	12,315	37,235	1911-12
3,026	460	182	...	50,701	13,312	37,389	1912-13
3,679	583	92	...	51,551	14,132	37,419	1913-14
2,157	532	152	...	49,754	12,356	37,398	1914-15
							Total
66,386	4,713	80,171	3,964	2,782,674	370,979	2,411,695	1910-11
74,743	5,033	39,181	3,793	2,688,888	404,348	2,284,540	1911-12
92,588	9,392	59,177	3,883	2,549,231	409,124	2,140,107	1912-13
101,118	18,176	49,007	5,971	2,837,664	447,793	2,389,871	1913-14
82,615	26,861	44,524	781	3,141,785	518,883	2,622,902	1914-15

Table III—*continued*

No. 56—AREA (IN ACRES) UNDER CROP, AND SPECIFICATION OF CROPS, IN EACH DISTRICT IN AJMER-MERWARA

District	Food-grains									
	Rice	Wheat	Barley	Cholum or jawar (millet)	Cumbu or bajra (millet)	Ragi or marua	Maize	Gram (pulse)	Other food-grains, including pulses	Total
1	2	3	4	5	6	7	8	9	10	11
Ajmer										
1910-11	186	30,292	50,807	60,509	19,630	4	39,998	28,513	23,660	253,599
1911-12	130	24,868	50,915	23,775	8,267	1	25,042	20,177	9,637	162,812
1912-13	129	24,494	47,305	50,433	26,672	9	42,293	8,614	31,689	231,638
1913-14	37	4,297	29,118	41,548	25,078	...	28,037	880	9,662	138,659
1914-15	35	6,441	30,539	48,883	32,588	...	30,298	14,168	14,811	177,763
Merwara										
1910-11	239	5,685	13,302	6,757	1,702	54	26,039	3,650	18,819	76,247
1911-12	9	1,762	12,079	4,424	2,583	80	18,655	5,999	4,376	49,966
1912-13	280	2,643	11,275	10,913	4,668	17	26,191	643	8,388	65,018
1913-14	125	646	6,548	13,897	4,204	76	24,421	477	5,310	55,706
1914-15	194	2,290	14,446	13,492	6,020	60	25,618	3,268	9,911	75,299
Kekri										
1913-14	...	1,019	9,854	13,961	487	...	14,092	42	878	40,333
1914-15	6	9,896	17,924	14,536	365	...	15,564	4,035	2,426	64,752
Total										
1910-11	425	35,977	64,109	67,266	21,332	58	66,037	32,163	42,479	329,846
1911-12	139	26,630	62,994	28,199	10,849	81	43,697	26,176	14,013	212,778
1912-13	409	27,137	58,580	61,346	31,340	26	68,484	9,257	40,077	296,656
1913-14	163	(a)5,962	45,521	69,407	29,770	76	66,550	1,399	15,850	234,698
1914-15	235	18,627	62,909	76,911	38,973	160	71,480	21,471	27,148	317,814

(a) Decrease due to want of rain

Oilseeds						Condiments and spices	Sugar		Fibres				District
Linseed	Sesamum (Til or jinjili)	Rape and mustard	Groundnut	Others	Total		Sugarcane	Others	Cotton	Jute	Others	Total	
12	13	14	15	16	17	18	19	20	21	22	23	24	25
													Ajmer
295	20,994	...	...	14	21,303	2,965	970	...	38,602	...	47	38,649	1910-11
525	1,445	...	...	653	2,633	1,427	638	...	23,814	...	80	23,894	1911-12
828	27,841	...	...	666	29,335	1,675	209	...	39,453	...	131	39,584	1912-13
210	5,184	...	...	159	5,553	361	274	...	30,133	...	...	30,133	1913-14
423	17,565	...	...	45	18,033	990	181	...	28,523	...	...	28,523	1914-15
													Merwara
79	4,595	207	...	355	5,236	344	386	...	9,244	...	5	9,249	1910-11
26	383	...	...	485	894	133	51	...	3,746	...	...	3,746	1911-12
370	5,468	...	...	565	6,403	368	1	...	9,738	...	...	9,738	1912-13
219	4,338	...	...	88	4,645	292	4	...	15,299	...	1	15,300	1913-14
760	5,064	...	...	1,238	7,062	490	...	...	11,908	...	...	11,908	1914-15
													Kekri
...	1,342	...	...	235	1,577	619	9	...	12,730	...	8	12,738	1913-14
10	12,081	...	...	887	12,978	1,107	...	4	13,385	...	30	13,415	1914-15
													Total
374	25,589	207	...	369	26,539	3,309	1,356	...	47,846	...	52	47,898	1910-11
561	1,828	...	...	1,138	3,527	1,560	689	...	27,560	...	80	27,640	1911-12
1,198	33,309	...	...	1,231	35,738	2,043	210	...	49,191	...	131	49,322	1912-13
429	10,864	...	...	482	11,775	1,272	287	...	58,162	...	9	58,171	1913-14
1,193	34,710	...	...	2,170	38,073	2,587	181	4	53,816	...	30	53,846	1914-15

Table III—*concluded*

No. 56—AREA (IN ACRES) UNDER CROP, AND SPECIFICATION OF CROPS, IN EACH DISTRICT IN AJMER-MERWARA—*continued*

District	Dyes		Drugs and narcotics							
	Indigo	Others	Opium	Coffee	Tea	Tobacco	Cinchona	Indian hemp	Others	Total
26	27	28	29	30	31	32	33	34	35	36
Ajmer										
1910-11	53	...	...	...	...	30	...	...	...	30
1911-12	13	...	...	...	...	7	...	...	...	7
1912-13	27	...	...	...	...	39	...	...	...	39
1913-14	...	...	...	...	...	...	...	...	...	...
1914-15	...	...	...	...	...	1	...	...	...	1
Merwara										
1910-11	...	...	...	...	...	6	...	...	...	6
1911-12	...	...	...	...	...	...	...	13	...	13
1912-13	...	...	...	...	...	1	...	...	..	1
1913-14	...	...	...	...	...	2	...	...	...	2
1914-15	...	...	...	...	...	2	...	...	...	2
Kekri										
1913-14	...	...	...	...	...	...	...	...	...	...
1914-15	3	...	...	...	...	22	...	...	...	22
Total										
1910-11	53	...	...	...	...	36	...	...	...	36
1911-12	13	...	...	...	...	7	...	13	...	20
1912-13	27	...	...	...	...	40	...	...	...	40
1913-14	...	...	...	...	...	2	...	...	...	2
1914-15	3	...	...	...	...	25	...	...	...	25

Fodder crops	Fruits and vegetables including root crops	Miscellaneous crops		Total area cropped during the year	Area cropped more than once	Net area cropped during the year	District
		Food	Non-food				
37	38	39	40	41	42	43	44
							Ajmer
115	423	3,540	448	322,095	38,549	283,546	1910-11
1,719	469	3,559	166	197,336	25,358	171,978	1911-12
1,961	520	4,371	424	309,783	26,665	283,118	1912-13
1,349	332	5,254	170	182,085	24,581	157,504	1913-14
1,323	322	6,730	273	234,139	28,150	205,989	1914-15
							Merwara
166	35	481	1,463	93,613	18,406	75,207	1910-11
330	57	396	573	56,159	7,963	48,196	1911-12
313	36	3,123	514	85,515	12,170	73,345	1912-13
264	102	1,367	761	78,445	6,028	72,416	1913-14
172	28	1,550	1,134	97,645	18,322	79,323	1914-15
							Kekri
203	157	698	463	56,797	3,108	53,689	1913-14
233	152	816	384	93,866	4,943	88,923	1914-15
							Total
281	458	4,021	1,911	415,708	56,955	358,753	1910-11
2,049	526	3,955	739	253,496	33,321	220,175	1911-12
2,274	556	7,494	938	395,298	38,835	356,463	1912-13
1,816	591	7,320	1,395	317,327	33,718	283,609	1913-14
1,728	502	9,096	1,791	425,650	51,415	374,235	1914-15

Table IV

No. 57—LIVE-STOCK, PLOUGHS, AND CARTS IN EACH PROVINCE IN BRITISH INDIA

Province and year of enumeration	Bulls and bullocks	Cows	Buffaloes		Young stock (calves and buffalo calves)	Sheep	Goats	Horses and ponies	Mules	Donkeys	Camels	Ploughs	Carts
			Bull	Cow									
1	2	3	4	5	6	7	8	9	10	11	12	13	14
Bengal													
1912-13	8,902,404	7,095,696	668,656	274,000	8,383,168	(a)	(a)	(a)	(a)	(a)	(a)	(a)	(a)
Madras													
1909-10	6,152,297	5,012,661	1,251,090	2,199,071	5,474,278	10,752,471	7,425,741	53,425	4,099	131,276	45	3,895,537	1,278,535
1914-15	6,748,684	5,381,525	1,370,540	2,380,846	5,878,807	10,765,543	7,426,828	49,339	1,161	138,123	...	4,291,300	998,302
Bombay													
1905-06	2,488,755	1,372,838	202,677	774,819	1,875,429	1,824,379	2,160,823	92,430	119	57,629	1,363	951,668	511,051
1909-10	2,726,947	1,589,838	230,388	881,974	2,142,636	1,846,596	2,051,974	113,114	1,269	70,122	848	1,011,620	547,179
Sind													
1905-06	566,997	536,866	5,316	222,719	376,559	302,063	968,846	77,994	817	90,171	113,174	266,172	43,437
1909-10	598,495	716,700	6,687	281,629	501,839	424,283	1,074,208	83,577	1,110	104,942	115,842	275,416	48,426
Agra													
1908-09	7,195,561	4,582,115	495,946	2,654,354	6,675,799	2,146,803	5,013,660	362,574	18,785	247,462	13,443	3,389,071	628,264
1914-15	7,264,501	4,712,893	532,904	2,790,138	6,920,566	2,077,209	6,302,641	368,019	15,939	246,680	17,601	3,476,569	684,019
Oudh													
1908-09	3,224,925	2,023,708	185,008	915,393	2,469,947	709,049	2,138,144	144,337	1,645	45,638	3,100	1,558,931	154,621
1914-15	3,349,139	2,140,721	301,164	1,046,280	2,682,523	717,396	3,578,970	147,678	1,316	43,864	4,520	1,634,346	175,365
Bihar and Orissa													
1910-11	5,671,276	4,922,088	686,373	1,394,032	2,843,653	1,035,711	3,541,660	156,783	29,257	(b)	251	2,885,266	462,437
1911-12	5,499,608	4,891,600	818,984	1,342,024	3,135,611	952,364	3,564,737	162,868	25,169		327	2,904,023	525,049
1912-13	5,750,343	5,142,886	698,153	1,463,024	3,565,082	1,099,156	3,644,221	171,950	85	30,250	168	2,879,797	440,796
1913-14	6,526,950	5,822,992	783,064	1,500,404	5,485,818	1,168,452	5,407,587	168,441	480	34,194	226	3,224,282	457,916
Punjab													
1908-09	4,248,493	3,386,950	624,861	2,241,223	3,821,389	4,591,591	4,253,194	360,502	38,929	583,617	270,522	2,169,854	287,780
1912-13	4,220,989	3,364,441	624,340	2,224,671	3,788,450	4,582,100	4,233,300	357,937	38,419	579,135	270,233	2,157,750	282,576
1913-14	4,589,061	3,669,089	562,601	2,627,082	4,041,250	4,676,899	4,431,837	427,515	34,001	701,820	308,679	2,313,511	294,992
Upper Burma													
1910-11	1,086,933	966,115	103,638	114,710	834,852	33,295	100,613	55,400	1,048	13	...	135,916	315,825
1911-12	1,114,864	971,084	103,329	112,264	810,619	30,961	109,725	60,287	852	9	...	143,739	328,291
1912-13	1,142,500	1,001,815	108,688	124,386	819,731	30,495	115,915	62,481	1,066	3	...	148,242	333,765
1913-14	1,059,949	1,014,860	103,669	124,357	822,024	30,110	114,132	65,985	1,597	5	...	163,908	343,758
1914-15	1,072,060	1,014,115	106,818	127,409	841,458	31,933	118,252	69,885	1,063	10	...	170,521	346,920
Lower Burma													
1910-11	887,787	479,625	283,640	273,299	650,254	1,759	73,245	20,899	4	7	...	367,722	277,803
1911-12	928,595	502,337	277,108	272,722	635,084	2,061	73,331	20,455	...	7	...	399,063	290,408
1912-13	964,668	520,877	277,821	278,349	634,296	2,022	71,602	21,702	2	12	...	431,607	301,604
1913-14	984,542	521,160	279,895	279,055	634,378	2,221	76,763	23,960	10	5	...	452,436	305,074
1914-15	994,856	525,655	274,986	280,752	643,770	2,396	80,441	25,846	10	9	...	455,496	303,514

Note.—Live-stock in cities and cantonments are included wherever it is possible to secure their enumeration. Oxen and buffaloes not old enough for work or to produce young are treated as "young stock"

(*a*) Figures not available

(*b*) Included under "mules"

Table IV—*continued*

No. 57—LIVE-STOCK, PLOUGHS, AND CARTS IN EACH PROVINCE IN BRITISH INDIA—*continued*

Province and year of enumeration	Bulls and bullocks	Cows	Buffaloes		Young stock (calves and buffalo calves)	Sheep	Goats	Horses and ponies	Mules	Donkeys	Camels	Ploughs	Carts
			Bull	Cow									
1	2	3	4	5	6	7	8	9	10	11	12	13	14
Central Provinces													
1910-11	3,101,501	2,578,036	456,485	611,923	2,448,458	335,435	1,070,133	102,908	810	21,122	245	1,191,763	575,369
1911-12	3,171,302	2,572,412	478,231	629,820	2,408,169	339,017	1,012,289	107,024	1,163	18,789	228	1,223,942	606,179
1912-13	3,236,614	2,611,933	503,796	625,883	2,479,657	325,595	1,032,436	113,362	1,476	19,340	257	1,255,293	624,770
1913-14	3,250,961	2,663,055	507,269	639,346	2,586,321	335,069	1,094,210	119,988	1,306	19,871	146	1,285,380	668,588
1914-15	3,285,157	2,677,880	504,015	622,506	2,633,539	290,242	1,132,860	115,778	789	19,657	148	1,310,225	680,678
Berar													
1910-11	762,716	612,988	27,493	231,749	442,221	178,310	393,606	30,246	52	22,740	196	136,798	207,212
1911-12	785,556	632,205	29,933	233,570	495,532	186,197	446,867	31,211	50	23,558	339	178,831	209,031
1912-13	788,300	583,837	26,710	221,783	463,325	149,060	486,385	29,808	66	20,475	230	142,931	206,696
1913-14	802,027	576,822	23,304	225,909	436,944	153,150	499,981	30,111	207	19,755	184	136,116	205,592
1914-15	792,192	596,086	21,001	233,765	491,096	150,013	468,256	30,063	95	19,225	186	140,202	209,805
Assam													
1911-12	891,567	709,813	118,688	144,517	849,324	7,902	588,728	10,978	...	...	...	466,042	27,808
1912-13	895,025	712,968	119,127	145,228	850,937	7,869	588,875	10,975	4	12	...	468,037	28,053
1914-15	1,167,136	975,340	160,298	187,022	1,086,380	11,650	509,742	14,982	10	12	...	593,625	39,383
North-West Frontier Province													
1908-09	422,240	336,706	15,918	146,591	294,414	620,960	577,124	26,790	12,993	108,744	40,574	214,736	6,048
1913-14	437,319	357,768	14,400	160,615	300,958	604,004	543,308	30,936	13,958	118,760	47,522	226,427	6,128
Ajmer-Merwara													
1913-14	102,313	122,657	9,253	40,164	59,981	225,179	186,760	3,211	...	7,060	1,209	42,517	11,574
1914-15	104,075	134,754	9,328	41,167	61,622	239,596	184,425	3,106	...	6,916	1,281	43,221	12,072
Delhi													
1913-14	37,978	32,777	675	21,188	51,848	9,504	22,129	4,879	717	7,000	348	14,366	7,716
1914-15(*d*)	37,978	32,777	675	21,188	55,013	9,504	22,129	4,879	(*e*)	7,717	348	15,626	8,102
Coorg (a)													
1909-10	48,357	38,590	14,945	8,393	39,200	284	2,266	314	8	212	...	33,104	519
1914-15	45,556	35,644	12,727	6,950	33,147	110	3,929	189	6	96	...	34,309	979
Pargana Manpur (Central India) (b)													
1910-11	2,153	1,903	75	890	1,312	2	929	51	(*e*)	125	...	789	350
1911-12	2,170	1,900	50	900	1,362	30	1,020	53		135	...	798	355
1912-13	2,212	1,952	90	960	1,292	15	1,055	45		119	...	798	358
1913-14	2,213	1,831	100	980	1,400	12	1,010	32		58	...	798	358
1914-15	2,200	1,800	100	1,000	1,200	10	1,100	32		58	...	798	358
Total													
1910-11(*f*)	37,085,577	28,047,423	4,506,725	12,121,098	29,531,204	22,921,660	28,518,031	1,524,374	110,009	1,342,274	446,566	17,764,641	4,829,680
1911-12(*f*)	37,085,104	28,067,259	4,659,775	12,091,450	29,810,602	22,848,043	28,554,832	1,539,945	106,072	1,340,765	446,768	17,903,833	4,950,037
1912-13(*c*)	47,002,902	35,711,694	5,235,503	12,471,983	38,639,837	22,934,265	28,683,683	1,554,830	81,023	1,363,994	446,240	17,899,291	4,893,309
1913-14(*c*)	47,527,324	36,555,287	5,253,077	12,979,142	40,958,726	23,091,955	30,672,585	1,643,374	79,196	1,508,193	491,592	18,491,452	4,986,293
1914-15(*c*)	48,644,710	37,481,273	5,560,352	13,464,727	42,184,790	23,015,836	33,338,487	1,653,379	71,207	1,512,205	497,201	19,217,494	4,813,138

(*a*) In Coorg the table is prepared quinquennially on a census taken every five years. The last census was taken in March 1915 by the circle shánbógs, and the particulars entered in a register maintained under Rule 73 of the Rules framed under the Coorg Land and Revenue Regulation, 1899. Animals in municipal towns are included.

(*b*) An annual census is taken on the 15th March in Manpur

(*c*) The figures in columns 7 to 14 exclude Bengal (see table IV, No. 58)

(*d*) Statistics based on a census taken in 1913-14. Figures for columns 6, 11, 13 and 14 were revised in 1914-15.

(*e*) Included under "Donkeys"

(*f*) Excluding Bengal

Table IV—*continued*

No. 58—LIVE-STOCK, PLOUGHS, AND CARTS IN EACH DISTRICT IN BENGAL

DISTRICT AND YEAR OF ENUMERATION	Bulls and bullocks	Cows	Buffaloes		Young stock (calves and buffalo calves)	Sheep	Goats	Horses and ponies	Mules and donkeys	Camels	Ploughs	Carts
			Bull	Cow								
1	2	3	4	5	6	7	8	9	10	11	12	13
Burdwan												
1910-11	386,607	323,112	15,187	14,162	174,497	64,557	218,985	2,626	98	18	158,491	79,147
1912-13	307,943	277,599	19,713	8,526	440,978	...	...	...	...	...	...	...
Bankura												
1910-11	234,407	270,720	35,830	53,825	106,995	27,600	334,325	725	520	18	126,125	104,933
1912-13	236,171	190,346	34,300	34,250	288,126	...	...	...	...	...	...	...
Birbhum												
1910-11	300,340	280,150	10,100	8,240	105,295	68,940	121,900	900	320	...	125,300	89,020
1912-13	268,989	188,815	11,559	6,419	230,916	...	...	..	...	...	...	...
Midnapur												
1910-11	500,000	300,000	68,000	60,000	120,000	44,000	250,000	2,800	900	25	400,000	35,000
1912-13	751,554	516,060	34,701	18,306	586,832	...	..	...	...	...	...	...
Hooghly												
1910-11	270,087	107,369	1,392	796	70,626	1,461	113,896	1,202	35	...	112,853	13,147
1912-13	176,868	147,798	1,348	462	188,872	...	...	...	...	...	...	...
Howrah												
1910-11	95,205	100,703	92	137	29,657	4,014	35,022	463	155	...	38,557	1,727
1912-13	83,046	84,550	442	444	97,614	...	...	...	...	...	...	...
24-Parganas												
1910-11	459,600	303,900	9,700	7,400	225,400	9,200	293,000	4,700	200	...	193,700	32,000
1912-13	415,452	276,516	8,567	5,266	327,056	...	...	...	...	...	...	...
Khulna												
1910-11	407,322	1,009,407	2,051	1,611	142,500	1,974	212,902	1,698	...	...	199,796	16,134
1912-13	332,188	249,735	2,812	4,913	295,907	...	...	...	...	...	...	...
Nadia												
1910-11	317,508	309,770	51,277	8,019	154,286	76,311	218,467	10,838	15	2	139,636	48,829
1912-13	337,004	283,577	65,326	5,731	341,430	...	...	...	...	...	...	...
Jessore												
1910-11	564,500	393,504	27,696	6,975	127,251	17,522	353,363	7,151	14	...	266,425	67,736
1912-13	401,587	277,401	13,402	4,710	386,947	...	...	...	...	...	...	...
Murshidabad												
1910-11	258,296	260,788	33,597	8,290	112,330	38,931	187,463	3,807	101	5	111,224	57,121
1912-13	214,136	190,040	84,971	5,721	285,202	...	...	...	...	...	...	...
Malda												
1912-13	281,509	175,850	33,002	11,552	241,475	...	...	...	...	...	...	...

Note.—Figures for 1912-13 are based on a cattle census taken in 1912; the figures for most of the districts, in columns 2 and 3 have, however, been revised since the publication of the previous issue of this volume. The census did not take into account the animals named in columns 7 to 11 nor ploughs and carts (columns 12 and 13). The figures for 1910-11 for the districts of the Presidency and Burdwan Divisions and for Darjeeling are based on estimates. The figures for 1907-10 for Faridpur are based on information collected during survey operations conducted in that district in the period mentioned.

Table IV—*continued*

No. 58—LIVE-STOCK, PLOUGHS, AND CARTS IN EACH DISTRICT IN BENGAL—*continued*

District and year of enumeration	Bulls and bullocks	Cows	Buffaloes		Young stock (calves and buffalo calves)	Sheep	Goats	Horses and ponies	Mules and donkeys	Camels	Ploughs	Carts
			Bull	Cow								
1	2	3	4	5	6	7	8	9	10	11	12	13
Dinajpur												
1912-13	703,986	458,214	114,365	16,480	533,485	...	...	...	...	...	...	..
Rajshahi												
1912-13	332,925	304,049	58,983	4,083	348,529	...	...	...	...	...	...	...
Rangpur												
1912-13	645,813	426,273	13,799	6,918	559,344	...	...	...	...	...	...	...
Bogra												
1912-13	197,273	172,828	26,690	3,369	195,735	...	...	...	...	...	...	...
Pabna												
1912-13	265,974	221,121	18,502	3,310	220,865	...	...	...	...	...	...	...
Jalpaiguri												
1912-13	297,202	285,080	38,876	34,310	297,509	...	...	...	...	...	...	...
Darjeeling												
1910-11	36,749	46,235	444	6,783	25,329	4,492	42,963	3,651	330	...	14,306	1,741
1912-13	38,276	54,071	4,562	6,756	50,802	...	...	...	...	...	...	...
Dacca												
1912-13	428,315	575,625	1,710	472	329,769	...	...	...	...	...	...	...
Faridpur												
1907-10	345,600	178,946	4,395	1,922	180,342	7,500	2,504	19,209	...	...	(a) 11,469	(a) 59
1912-13	405,655	198,584	1,686	1,459	288,551	...	...	...	...	...	...	...
Backerganj												
1912-13	338,020	484,702	25,949	30,285	504,638	...	...	...	...	...	...	...
Mymensingh												
1912-13	582,394	403,691	23,951	23,684	669,567	...	...	...	...	...	...	...
Tippera												
1912-13	412,888	308,672	243	764	266,291	...	...	...	...	...	...	...
Noakhali												
1912-13	189,624	156,838	9,954	10,230	173,702	...	...	...	...	...	...	...
Chittagong												
1912-13	247,464	167,755	11,954	11,459	206,038	...	...	...	...	...	...	...
Chittagong Hill Tracts												
1912-13	10,148	19,906	7,289	14,121	26,988	...	...	...	...	...	...	...
Total												
1912-13	8,902,404	7,095,696	6[illegible]8,656	274,000	8,383,168	...	...	...	...	..	...	..

See explanation given in footnote on page 256

(a) Incomplete

Table IV—*continued*

No. 59—LIVE-STOCK, PLOUGHS, AND CARTS IN, EACH DISTRICT IN MADRAS

District and year of enumeration	Bulls and bullocks	Cows	Buffaloes		Young stock (calves and buffalo calves)	Sheep	Goats	Horses and ponies	Mules	Donkeys	Camels	Ploughs	Carts
			Bull	Cow									
1	2	3	4	5	6	7	8	9	10	11	12	13	14
Ganjam													
1909-10	195,326	167,195	55,400	41,657	145,351	102,071	75,895	587	10	541	...	99,741	25,535
1914-15	346,935	297,298	129,666	91,542	210,813	179,326	173,281	957	323	623	...	315,001	88,060
Vizagapatam													
1909-10	645,404	312,229	200,919	145,683	317,956	369,585	241,931	2,862	105	4,116	2	351,608	66,418
1914-15	648,962	377,625	202,880	163,190	334,316	352,213	235,664	3,075	112	3,897	...	407,293	69,871
Godávari													
1909-10	267,027	241,577	58,138	106,720	316,516	51,393	131,265	1,945	87	7,827	...	146,524	31,138
1914-15	279,150	250,011	47,302	119,798	315,841	48,196	118,194	1,845	...	7,492	..	152,596	35,774
Kistna													
1909-10	305,675	263,009	140,724	241,447	497,222	321,364	266,796	2,587	5	1,215	14	194,215	64,276
1914-15	336,382	287,973	106,255	247,306	534,488	267,822	249,725	2,619	65	1,889	...	193,715	70,882
Guntur													
1909-10	197,738	162,096	50,861	228,794	409,173	427,790	284,623	1,757	118	2,285	...	121,126	65,310
1914-15	202,067	170,258	57,907	254,185	456,504	405,489	287,427	1,948	43	2,973	..	115,422	72,965
Nellore													
1909-10	207,870	235,741	63,746	169,020	332,077	793,555	580,553	8,016	...	7,264	...	115,460	35,477
1914-15	217,922	248,252	78,534	185,227	333,555	1,388,088	523,427	1,235	63	8,774	...	127,578	41,908
Karnul													
1909-10	160,858	93,928	17,885	131,562	210,167	452,790	331,589	2,184	6	10,276	2	76,796	37,766
1914-15	167,044	98,016	22,104	137,862	217,200	420,045	266,168	2,146	...	10,785	...	91,636	39,446
Bellary													
1909-10	191,686	87,720	10,327	78,380	145,045	300,760	244,901	2,841	6	5,998	11	77,518	34,094
1914-15	256,502	92,287	12,517	79,770	165,678	270,687	215,154	3,281	23	5,871	...	76,121	32,197
Anantapur													
1909-10	182,536	159,814	26,349	54,414	156,569	713,080	279,241	2,487	3	13,909	1	77,889	23,100
1914-15	210,761	165,314	30,493	80,585	230,140	835,611	397,386	2,212	22	16,164	...	94,567	30,351
Cuddapah													
1909-10	241,950	180,384	27,708	151,461	287,688	1,014,133	437,219	995	...	13,655	...	122,016	48,361
1914-15	142,305	77,887	28,846	134,382	174,239	590,609	308,149	720	...	8,845	...	73,001	36,034
Chittoor (a)													
1914-15	450,580	293,683	30,524	65,877	247,130	782,476	751,618	1,619	...	7,239	...	149,612	36,114
North Arcot													
1909-10	559,407	342,546	91,724	101,395	301,169	854,760	790,252	3,147	2,220	6,471	1	369,515	47,156
1914-15	385,500	320,568	44,930	69,288	278,030	555,076	276,964	1,476	158	5,177	...	239,124	35,270
Chingleput													
1909-10	234,321	154,982	66,677	73,436	167,221	295,665	118,827	1,101	20	2,621	...	133,389	25,112
1914-15	240,968	148,304	68,538	61,931	145,223	275,258	155,976	1,094	17	2,798	...	147,527	30,854
Madras													
1909-10	4,438	3,476	54	2,915	3,206	681	521	2,614	95	100	1	193	4,686
1914-15	3,477	2,269	162	2,281	2,200	290	446	1,669	12	60	...	176	3.753

Note.—A census is taken every five years in Government (raiyatwari) villages. The last quinquennial census was taken in 1914-15. In inám villages, there is no suitable agency for the work, and Collectors obtain information for these villages as best they can : it is not known to what extent any census is made in them. Previous to 1909-10, no information was available regarding live-stock in permanently settled (zamindari) estates and in towns and cantonments which did not form part of any revenue village ; but from that year statistics based on estimates are furnished for all these tracts.

(*a*) Constituted in 1910-11 out of the Cuddapah and North Arcot Districts

Table IV—*continued*

No. 59—LIVE-STOCK, PLOUGHS, AND CARTS IN EACH DISTRICT IN MADRAS—*continued*

District and year of enumeration	Bulls and bullocks	Cows	Buffaloes		Young stock (calves and buffalo calves)	Sheep	Goats	Horses and ponies	Mules	Donkeys	Camels	Ploughs	Carts
			Bull	Cow									
1	2	3	4	5	6	7	8	9	10	11	12	13	14
South Arcot													
1909-10	438,085	360,606	46,733	96,384	285,474	592,042	453,376	1,811	1	2,894	1	298,065	58,722
1914-15	368,195	303,501	46,609	82,421	251,019	413,212	389,992	2,062	2	1,965	...	257,312	61,481
Salem													
1909-10	337,633	580,066	16,568	76,855	363,412	881,986	632,522	4,515	37	9,797	1	287,274	24,667
1914-15	262,555	490,495	19,041	61,286	325,598	781,970	588,629	4,390	41	8,331	...	257,376	25,947
Coimbatore													
1909-10	364,442	426,992	9,292	95,036	379,304	1,018,208	543,182	4,435	...	15,855	...	304,876	500,859
1914-15	325,010	370,936	16,540	102,724	333,637	685,133	471,801	4,314	9	14,808	...	228,793	56,643
Trichinopoly													
1909-10	294,753	203,785	17,679	85,754	189,976	853,677	549,926	1,399	2	2,376	6	173,074	34,442
1914-15	377,159	330,340	18,704	104,024	247,926	983,942	660,742	2,652	15	2,603	...	237,497	46,471
Tanjore													
1909-10	339,289	228,327	47,827	110,105	210,242	247,068	543,507	1,321	5	1,286	3	192,017	37,179
1914-15	373,682	215,116	66,745	117,870	213,667	282,495	470,268	1,953	94	964	...	223,633	50,917
Madura													
1909-10	289,954	236,784	14,923	62,226	178,105	516,436	348,283	2,833	1,227	7,478	...	180,694	30,694
1914-15	348,029	268,294	24,230	64,525	207,737	473,517	300,951	3,376	1	10,769	...	205,060	45,318
Ramnad													
1909-10	52,260	19,754	2,391	15,270	27,647	181,443	55,912	148	18	2,895	...	25,749	12,422
1914-15	102,371	28,240	5,345	21,577	41,182	216,947	77,813	370	66	5,341	...	48,835	21,954
Tinnevelly													
1909-10	230,611	108,984	17,402	59,612	131,631	760,800	278,234	941	72	11,687	2	105,786	52,129
1914-15	264,354	101,392	14,338	59,035	136,210	552,142	247,225	1,007	17	10,573	...	192,698	45,045
Nilgiris													
1909-10	7,502	15,910	2,439	11,364	13,476	2,059	7,614	1,277	51	64	...	3,927	619
1914-15	8,300	16,611	2,575	12,857	17,950	2,837	9,370	1,542	72	96	...	4,121	822
Malabar													
1909-10	234,406	270,924	114,843	33,359	252,179	919	211,031	1,216	10	123	...	168,977	12,579
1914-15	251,126	272,288	130,676	34,062	276,185	2,008	229,112	1,293	6	86	...	185,709	13,619
Anjengo													
1909-10	18	96	...	...	31	16	3	...	...	...	...	...	5
1914-15	15	97	...	...	76	...	53	...	...	...	...	...	82
South Canara													
1909-10	169,108	155,736	150,481	26,222	153,441	190	18,538	406	1	3	...	269,108	5,795
1914-15	179,333	154,470	165,079	27,241	182,263	154	21,293	484	...	...	...	266,897	6,524
Total													
1909-10	6,152,297	5,012,661	1,251,090	2,199,071	5,474,278	10,752,471	7,425,741	53,425	4,099	131,276	45	3,895,537	1,278,535
1914-15	6,748,684	5,381,525	1,370,540	2,380,846	5,878,807	10,765,543	7,426,828	49,339	1,161	138,123	...	4,291,300	998,502

See explanation given in the footnote (page 258)

Table IV—*continued*

No. 60—LIVE-STOCK, PLOUGHS, AND CARTS IN EACH DISTRICT IN BOMBAY

District and year of enumeration	Bulls and bullocks	Cows	Buffaloes		Young stock (calves and buffalo calves)	Sheep	Goats	Horses and ponies	Mules	Donkeys	Camels	Ploughs	Carts
			Bull	Cow									
1	2	3	4	5	6	7	8	9	10	11	12	13	14
Ahmadabad													
1905-06	97,037	44,083	1,092	56,329	74,951	56,779	104,418	5,346	...	9,951	824	45,508	20,064
1909-10	97,010	59,827	1,927	68,919	95,931	36,668	66,872	4,646	...	9,266	432	44,707	18,175
Kaira													
1905-06	78,253	17,989	809	79,112	108,601	2,343	73,910	1,762	...	4,582	280	43,939	23,701
1909-10	84,017	90,899	954	92,876	121,353	5,104	32,917	1,574	...	4,821	76	47,413	21,524
Panch Mahâls													
1905-06	85,710	39,857	764	27,630	68,490	5,645	77,281	2,243	...	1,910	22	42,865	9,482
1909-10	101,756	62,296	862	33,665	100,864	5,001	61,550	2,372	6	2,350	25	48,641	10,023
Broach													
1905-06	46,603	8,122	212	17,748	29,439	14,752	42,477	2,449	...	1,366	103	22,114	16,661
1909-10	50,313	10,400	286	23,052	39,982	12,887	30,907	3,268	...	1,928	83	24,405	17,845
Surat													
1905-06	98,161	64,029	3,617	43,139	116,437	24,076	87,095	2,115	...	290	...	46,596	37,839
1909-10	99,726	61,767	3,995	40,989	113,505	19,863	81,053	2,412	...	399	2	46,350	38,782
Khandesh													
1905-06	348,506	148,956	4,931	86,415	211,505	70,416	312,551	18,023	6	8,433	4	111,142	117,797
1909-10	336,092	175,743	5,644	100,627	233,675	64,839	236,756	18,555	...	11,361	5	105,196	115,155
Násik													
1905-06	198,320	133,060	19,500	25,343	110,094	143,929	176,128	9,357	...	3,289	...	74,522	36,543
1909-10	221,076	150,561	24,955	27,986	120,921	144,921	149,114	10,861	...	3,859	...	78,946	39,733
Ahmadnagar													
1905-06	194,511	131,164	4,625	19,860	122,433	252,008	222,044	11,904	...	6,006	6	36,360	30,935
1909-10	241,547	165,681	6,564	23,580	152,697	321,787	260,692	14,416	2	7,835	4	44,569	34,736
Poona													
1905-06	190,974	120,715	6,101	36,551	109,468	210,729	161,997	8,862	14	5,552	11	49,111	27,173
1909-10	229,531	148,024	6,797	40,168	144,329	228,806	188,481	12,610	1,128	8,888	...	51,877	30,809

Note.—The figures are collected once in five years. The last quinquennial census was taken in 1909-10. All animals belonging to a family are entered against the name of the head of the family even though the animals are temporarily absent from the village. Animals belonging to other villages are excluded, and those belonging to a roving grazier who has no permanent residence are noted, but are not included in the village resources. The figures are regularly tested by circle inspectors (kanungoes). Stock statistics for the city of Bombay were collected for the first time in 1909-10.

Table IV—*continued*

No. 60—LIVE-STOCK, PLOUGHS, AND CARTS IN EACH DISTRICT IN BOMBAY—*continued*

District and year of enumeration	Bulls and bullocks	Cows	Buffaloes		Young stock (calves and buffalo calves)	Sheep	Goats	Horses and ponies	Mules	Donkeys	Camels	Ploughs	Carts
			Bull	Cow									
1	2	3	4	5	6	7	8	9	10	11	12	13	14
Sholapur													
1905-06 .	122,991	65,446	4,453	20,559	85,079	221,845	163,439	5,556	...	2,955	19	13,261	15,204
1909-10 .	150,552	89,504	7,071	26,103	112,311	228,168	232,793	7,094	20	5,340	115	18,551	17,243
Satara													
1905-06 .	174,084	101,511	10,990	70,184	10,432	341,615	143,216	7,278	50	1,923	1	45,332	24,158
1909-10 .	185,223	112,387	12,033	74,917	145,175	338,564	128,214	7,519	51	2,629	2	44,895	24,187
Belgaum													
1905-06 .	143,713	65,030	21,657	73,269	114,646	204,159	118,116	4,670	48	2,247	15	62,152	30,990
1909-10 .	152,277	74,635	24,845	84,388	128,078	194,261	115,287	4,996	60	2,434	25	66,954	32,975
Bijápur													
1905-06 .	149,432	69,168	4,298	54,203	137,542	158,132	266,581	6,563	...	3,919	73	49,562	18,884
1909-10 .	163,044	74,043	4,711	59,417	132,069	149,742	230,075	6,998	...	4,342	68	54,466	20,890
Dharwar													
1905-06 .	184,568	74,397	12,724	71,206	152,174	96,607	106,840	3,301	...	6	5	84,898	51,603
1909-10 .	190,705	79,799	12,796	75,595	144,973	90,596	112,665	3,273	...	4,448	11	84,713	53,053
Tanna													
1905-06 .	134,262	101,972	39,729	28,115	108,207	3,630	58,052	2,047	...	78	...	76,604	33,838
1909-10 .	132,974	10,525	43,768	28,695	121,675	2,628	58,080	2,195	...	40	...	79,687	34,902
Kolába													
1905-06 .	86,020	77,578	32,334	24,773	80,042	1,012	28,795	681	...	126	...	52,590	8,849
1909-10 .	83,765	78,152	37,951	26,130	97,493	484	30,354	659	...	61	...	56,525	10,253
Ratnágiri													
1905-06 .	66,567	33,187	11,175	12,866	40,684	72	15,371	94	...	16	...	40,241	1,243
1909-10 .	102,352	49,107	15,391	18,569	63,138	90	25,423	114	...	...	...	59,683	2,008
Kánara													
1905-06 .	89,043	76,574	22,666	27,517	75,205	630	2,512	179	...	70	...	54,871	6,093
1909-10 .	81,957	67,506	19,478	23,070	70,579	562	1,671	183	...	52	...	53,814	5,974
Bombay City													
1909-10(*a*) .	23,030	1,985	360	13,228	3,388	1,625	9,070	9,369	2	69	...	48	18,906
Total													
1905-06 .	2,488,755	1,372,838	202,677	774,819	1,875,429	1,824,379	2,160,823	92,430	119	57,629	1,363	951,668	511,051
1909-10 .	2,726,947	1,589,838	230,388	881,974	2,142,636	1,846,596	2,051,974	113,114	1,269	70,122	848	1,611,620	547,179

(*a*) Returns received for the first time in 1909-10

Table IV—*continued*

No. 61—LIVE-STOCK, PLOUGHS, AND CARTS IN EACH DISTRICT IN SIND

District and year of enjmeration	Bulls and bullocks	Cows	Buffaloes		Young stock (calves and buffalo calves)	Sheep	Goats	Horses and ponies	Mules	Donkeys	Camels	Ploughs	Carts
			Bull	Cow									
1	2	3	4	5	6	7	8	9	10	11	12	13	14
Karachi													
1905-06 . .	39,961	60,543	1,054	41,067	37,730	42,852	73,507	7,778	6	9,759	14,213	17,767	1,052
1909-10 . .	38,518	68,114	757	41,339	41,621	46,936	72,099	6,565	110	8,871	14,135	19,002	1,156
Hyderabad													
1905-06 . .	188,541	143,989	2,017	69,669	115,964	35,210	299,995	21,305	249	29,162	50,668	81,115	1,546
1909-10 . .	209,220	182,047	1,083	89,286	160,631	61,480	341,629	26,112	425	36,647	50,372	85,204	1,894
Sukkur													
1905-06 . .	92,720	96,460	365	27,102	55,498	21,616	99,461	10,090	106	8,022	4,498	42,567	14,468
1909-10 . .	98,708	105,786	240	32,462	70,289	30,523	100,791	10,950	57	8,877	3,856	44,789	16,570
Larkana													
1905-06 . .	119,263	96,812	544	54,555	95,494	54,378	127,400	15,283	300	15,202	10,035	54,714	14,191
1909-10 . .	124,268	104,732	459	70,048	104,719	77,163	147,722	14,877	431	16,106	8,911	60,276	14,614
Upper Sind Frontier													
1905-06 . .	45,589	53,945	63	11,849	34,286	57,380	72,434	10,137	47	2,818	3,460	19,956	11,012
1909-10 . .	53,561	63,408	161	21,253	40,856	80,702	84,156	9,984	55	3,376	4,723	22,964	12,853
Thar and Parkar													
1905-06 . .	80,923	85,117	1,273	18,477	37,587	90,627	296,049	13,401	109	25,208	30,300	50,053	1,168
1909-10 . .	74,220	192,613	3,987	27,241	83,673	127,479	327,811	15,089	32	31,065	33,845	43,181	1,339
Total													
1905-06 . .	566,997	536,866	5,316	222,719	376,559	302,063	968,846	77,994	817	90,171	113,174	266,172	43,437
1909-10 . .	598,495	716,700	6,687	281,629	501,839	424,283	1,074,208	83,577	1,110	104,942	115,842	275,416	48,426

Note.—The figures are collected once in five years as in Bombay. The last quinquennial census was taken in 1909-10

No. 62—LIVE-STOCK, PLOUGHS, AND CARTS IN EACH DISTRICT IN OUDH

District and year of enumeration	Bulls and bullocks	Cows	Buffaloes		Young stock (calves and buffalo calves)	Sheep	Goats	Horses and ponies	Mules	Donkeys	Camels	Ploughs	Carts
			Bull	Cow									
1	2	3	4	5	6	7	8	9	10	11	12	13	14
Lucknow													
1908-09 . .	126,790	52,676	6,534	33,860	91,561	21,970	88,492	8,194	718	3,780	127	61,271	6,624
1914-15 . .	131,277	56,643	9,909	40,835	95,836	26,651	157,237	8,555	623	3,663	130	63,486	6,659
Unao													
1908-09 . .	212,219	101,359	17,962	75,062	181,532	55,943	185,458	11,219	31	4,770	186	106,408	15,844
1914-15 . .	207,994	98,033	24,329	82,506	182,931	58,244	284,724	11,222	14	4,685	245	104,930	19,903
Rae-Bareli													
1908-09 . .	288,957	138,589	9,258	84,864	202,714	105,764	215,227	14,398	43	4,474	420	134,221	8,254
1914-15 . .	267,186	138,401	11,187	89,399	203,738	96,395	325,740	13,851	42	4,276	599	126,774	9,512
Sitapur													
1908-09 . .	275,266	201,533	24,920	76,418	225,275	41,330	221,812	15,502	88	3,051	136	148,399	16,830
1914-15 . .	294,568	210,157	49,927	84,444	261,792	42,384	377,729	15,863	39	3,006	142	157,756	18,490
Hardoi													
1908-09 . .	289,435	119,055	24,107	87,761	202,828	50,467	203,418	15,191	31	2,920	252	142,383	20,930
1914-15 . .	303,402	120,541	38,849	102,466	220,115	68,282	413,599	15,212	13	3,010	306	149,571	25,791
Kheri													
1908-09 . .	247,567	323,848	45,007	74,290	265,948	62,967	153,772	15,781	199	1,404	47	125,450	29,980
1914-15 . .	245,845	339,397	68,613	87,389	300,025	64,262	307,052	16,003	130	1,244	23	132,464	32,804
Fyzabad													
1908-09 . .	311,693	132,981	3,729	71,286	206,976	49,354	153,811	7,939	108	3,625	217	143,359	4,035
1914-15 . .	328,765	142,178	5,111	82,094	211,767	46,730	212,988	7,314	39	3,605	366	151,445	4,676
Gonda													
1908-09 . .	416,754	313,498	6,879	98,255	367,363	60,298	211,434	12,891	183	6,954	79	180,413	20,864
1914-15 . .	459,562	343,234	11,078	125,892	407,867	63,463	348,331	13,082	109	6,571	187	198,011	23,668
Bahraich													
1908-09 . .	275,982	287,878	23,773	90,864	251,502	59,318	182,295	14,784	91	5,023	37	135,237	17,110
1914-15 . .	292,494	319,146	50,526	106,864	294,096	63,143	330,638	15,920	114	4,741	29	149,194	17,693
Sultanpur													
1908-09 . .	301,305	116,985	6,901	79,682	169,700	76,930	160,215	9,228	12	695	560	142,019	2,101
1914-15 . .	323,278	130,289	8,210	88,401	178,537	80,448	278,733	10,376	4	671	968	152,779	2,815
Partábgarh													
1908-09 . .	260,132	118,687	10,589	72,891	143,725	101,039	174,657	19,306	26	2,359	861	126,555	921
1914-15 . .	250,486	122,278	13,860	76,993	150,172	83,855	267,714	10,312	34	2,058	1,387	125,903	1,268
Barabanki													
1908-09 . .	218,825	116,619	5,349	70,180	161,823	23,669	187,553	8,904	115	6,583	178	113,216	11,128
1914-15 . .	244,282	120,424	9,745	78,997	175,647	23,539	274,485	9,968	155	6,334	138	122,033	12,086
Total													
1908-09 . .	3,224,925	2,023,708	185,008	915,393	2,469,947	709,049	2,138,144	144,337	1,645	45,638	3,100	1,558,931	154,621
1914-15 . .	3,349,139	2,140,721	301,164	1,046,280	2,682,523	717,396	3,578,970	147,678	1,316	43,864	4,520	1,634,346	175,365

See explanation given in footnote on page 263

Table IV—*continued*

No. 63—LIVE-STOCK, PLOUGHS, AND CARTS IN EACH DISTRICT IN THE PROVINCE OF AGRA

District and year of enumeration	Bulls and bullocks	Cows	Buffaloes		Young stock (calves and buffalo calves)	Sheep	Goats	Horses and ponies	Mules	Donkeys	Camels	Ploughs	Carts
			Bull	Cow									
1	2	3	4	5	6	7	8	9	10	11	12	13	14
Dehra-Dún													
1908-09 .	43,999	49,108	647	10,164	47,929	34,117	62,715	3,284	644	265	179	17,142	3,912
1914-15 .	44,271	48,766	746	11,847	58,579	34,430	60,116	3,557	605	271	96	18,851	4,196
Sahâranpur													
1908-09 .	245,721	130,108	1,843	76,916	218,936	56,164	46,191	16,524	1,872	9,374	259	87,370	27,895
1914-15 .	227,315	128,400	1,945	78,212	224,387	46,464	40,753	15,367	2,145	8,543	376	83,662	29,351
Muzaffarnagar													
1908-09 .	165,994	83,648	1,076	81,242	169,183	62,902	42,114	12,067	2,901	13,125	301	64,339	23,989
1914-15 .	162,800	85,181	1,068	85,795	180,606	46,302	37,080	11,825	2,381	13,969	338	70,251	25,633
Meerut													
1908-09 .	236,088	115,796	3,316	130,685	279,822	79,526	86,960	17,442	4,090	21,508	563	102,906	42,240
1914-15 .	243,484	118,414	3,610	139,949	293,074	63,120	86,011	18,811	3,344	23,226	586	105,812	44,886
Bulandshahr													
1908-09 .	177,076	75,475	6,628	122,166	196,033	60,521	90,560	13,821	667	16,392	264	84,937	21,993
1914-15 .	181,840	77,685	6,499	123,149	213,565	53,155	111,130	13,507	630	17,398	236	85,998	23,034
Aligarh													
1908-09 .	156,780	54,237	17,480	130,395	176,987	73,958	94,365	17,157	315	21,809	1,019	78,395	11,545
1914-15 .	171,102	60,445	16,438	141,193	215,646	74,423	149,140	18,192	177	23,435	869	81,168	12,226
Muttra													
1908-09 .	81,575	56,101	12,347	69,095	112,388	63,616	82,697	9,978	103	14,989	770	42,988	6,302
1914-15 .	86,304	68,616	14,281	73,399	132,176	73,920	121,254	11,260	153	14,445	719	47,464	6,585
Agra													
1908-09 .	126,842	68,649	26,536	78,441	149,002	61,709	173,958	15,826	549	17,539	2,494	71,708	5,618
1914-15 .	122,327	71,777	27,853	77,733	150,453	52,112	175,625	16,882	525	16,704	2,887	70,759	6,017
Farukhabad													
1908-09 .	174,577	77,024	20,107	82,871	164,113	40,083	175,003	14,708	174	5,438	348	88,738	17,814
1914-15 .	173,400	73,316	24,969	87,999	167,371	42,263	250,205	13,122	108	4,894	356	86,349	18,430
Mainpuri													
1908-09 .	141,709	56,087	23,406	105,350	152,813	37,257	136,572	17,729	267	8,285	995	72,032	10,985
1914-15 .	147,795	58,196	25,489	108,312	164,188	26,343	156,123	17,365	253	7,797	1,384	73,231	13,660
Etáwah													
1908-09 .	119,322	82,011	24,819	84,644	167,755	28,774	170,351	17,019	268	4,503	1,085	69,559	10,868
1914-15 .	139,364	95,234	39,996	89,777	200,418	33,278	232,759	18,386	190	5,090	1,532	82,139	13,252
Etah													
1908-09 .	157,760	68,343	20,230	108,006	174,742	40,334	95,225	13,522	95	10,301	502	80,819	19,663
1914-15 .	171,643	63,960	17,011	108,713	170,145	35,135	131,500	11,877	103	10,022	836	82,037	23,100
Bareli													
1908-09	212,292	80,312	32,321	63,758	169,756	23,630	132,372	10,846	240	4,554	34	109,787	35,177
1914-15 .	216,230	73,543	30,884	63,385	167,981	18,948	185,135	10,965	199	4,591	42	111,529	41,090
Bijnor													
1908-09 .	214,682	129,244	13,519	45,721	171,158	53,965	49,555	8,603	2,003	7,966	30	82,983	45,661
1914-15 .	201,265	117,660	11,884	41,916	162,620	52,555	54,014	7,885	1,588	7,529	93	81,339	45,236
Budaun													
1908-09 .	209,306	84,390	15,231	105,536	187,102	32,581	140,603	10,262	81	6,465	340	104,660	35,873
1914-15 .	204,128	75,837	13,840	96,993	171,698	28,388	178,826	9,307	76	5,640	288	101,977	35,512
Moradabad													
1908-09 .	279,175	129,939	27,666	87,945	239,375	49,831	76,863	12,002	1,237	10,371	108	137,251	51,548
1914-15 .	272,698	119,337	22,641	80,442	223,777	44,351	100,082	11,747	471	9,208	61	134,844	53,383
Shahjáhanpur													
1908-09 .	181,864	93,184	43,381	61,889	176,920	25,433	172,338	8,769	66	2,230	48	103,794	36,027
1914-15	179,669	88,129	49,620	65,088	169,260	25,579	283,082	8,724	40	1,973	42	105,146	39,191
Pilibit													
1908-09 .	112,185	86,516	30,284	20,511	99,381	12,593	75,018	5,639	20	764	8	61,089	25,053
1914-15 .	112,545	85,513	36,050	21,885	98,746	12,381	112,645	6,107	10	752	32	63,736	27,354

Note.—The table is prepared quinquennially on a census in each district taken every five years. The last census, which was due in 1913-14 but could not be taken in that year owing to famine in some of the districts, was taken in 1914-15 in all the districts, except Almora, Garhwal, and the hill tracts of Naini Tal. In these latter districts the last census was taken in 1912.

Table IV—*continued*

No. 63—LIVE-STOCK, PLOUGHS, AND CARTS IN EACH DISTRICT IN THE PROVINCE OF AGRA—*continued*

District and year of enumeration	Bulls and bullocks	Cows	Buffaloes		Young stock (calves and buffalo calves)	Sheep	Goats	Horses and ponies	Mules	Donkeys	Camels	Ploughs	Carts
			Bull	Cow									
1	2	3	4	5	6	7	8	9	10	11	12	13	14
Cawnpore													
1908-09 .	176,891	136,081	37,864	100,505	239,265	41,283	241,007	17,916	457	6,186	331	99,051	28,328
1914-15 .	174,425	132,578	49,005	95,458	237,878	44,702	325,136	15,379	266	5,831	922	99,565	30,568
Fatehpur													
1908-09 .	136,755	93,167	36,526	68,375	155,098	100,270	169,554	11,585	79	4,672	181	78,476	14,296
1914-15 .	130,089	86,394	35,841	62,245	143,286	91,254	206,703	10,430	104	4,130	344	73,624	15,042
Banda													
1908-09 .	172,279	201,256	10,035	69,141	198,721	36,723	182,050	13,799	189	1,793	201	71,398	15,068
1914-15 .	161,696	185,307	11,475	65,810	167,291	42,241	199,028	13,011	126	1,790	182	69,327	16,385
Hamirpur													
1908-09 .	117,562	109,328	3,112	45,875	156,189	41,765	154,072	5,638	30	520	184	48,800	19,725
1914-15 .	125,046	88,206	3,771	39,517	114,724	37,982	166,655	5,358	166	879	265	51,755	24,024
Allahabad													
1908-09 .	349,151	192,271	25,364	103,333	260,270	129,232	217,534	14,941	740	7,622	597	159,942	2,779
1914-15 .	322,291	183,759	26,004	104,293	243,098	104,793	266,509	14,093	513	7,569	1,039	153,725	2,949
Jhansi													
1908-09 .	192,302	190,506	5,159	76,616	261,067	88,885	228,262	8,240	382	4,505	289	82,504	25,198
1914-15 .	185,650	154,052	4,648	64,382	228,754	66,315	235,843	7,709	499	4,156	292	82,090	28,240
Jalaun													
1908-09 .	64,165	39,632	1,942	33,952	71,149	32,568	87,754	5,910	126	4,741	168	29,508	13,578
1914-15 .	69,781	42,167	2,339	30,401	72,108	31,627	88,458	5,738	62	4,583	165	31,429	15,304
Benares													
1908-09 .	157,139	81,699	2,192	28,673	104,376	87,401	84,073	3,159	64	3,334	296	71,105	1,213
1914-15 .	155,021	79,696	2,242	31,035	113,424	85,283	120,229	3,284	73	3,110	424	71,297	2,218
Mirzapur													
1908-09 .	346,123	300,385	6,167	85,052	310,550	120,597	150,468	6,698	21	3,289	398	123,186	1,865
1914-15 .	258,018	259,970	2,791	63,916	252,815	64,147	134,849	5,654	36	2,123	381	88,299	1,790
Jaunpur													
1908-09 .	274,734	137,847	9,329	74,060	192,283	106,089	133,532	4,173	19	2,396	1,040	135,465	1,826
1914-15 .	281,054	144,634	11,450	81,066	211,110	92,747	206,151	5,537	13	2,468	1,538	142,582	2,190
Ghazipur													
1908-09 .	186,126	112,980	1,845	45,547	148,116	84,985	80,783	2,285	38	4,101	18	83,847	1,353
1914-15 .	186,736	119,070	1,128	54,305	164,100	73,349	107,770	2,934	18	4,353	11	85,975	1,667
Ballia													
1908-09 .	124,116	101,676	374	38,367	135,528	47,746	67,581	2,398	64	4,610	16	58,556	1,469
1914-15 .	127,169	118,392	655	45,895	148,719	32,719	65,850	3,063	23	4,868	33	63,627	1,937
Gorakhpur													
1908-09 .	688,321	422,693	4,044	111,883	503,549	58,678	612,865	13,209	70	11,276	92	308,579	32,996
1914-15 .	704,879	447,695	5,731	135,415	548,097	58,395	605,748	14,831	88	12,108	81	321,668	38,486
Basti													
1908-09 .	499,977	285,998	3,457	104,341	388,859	43,311	248,881	10,150	80	6,985	104	230,015	20,597
1914-15 .	519,757	300,214	4,417	122,592	413,932	37,637	319,869	10,309	77	7,146	63	239,196	22,661
Azamgarh													
1908-09 .	331,133	199,362	6,558	82,377	259,580	71,049	208,728	3,980	59	4,967	137	187,608	2,609
1914-15 .	345,447	208,892	7,186	92,930	287,669	63,782	242,256	5,017	67	5,164	236	201,614	3,135
Almora													
1898-99 (*a*)	117,047	164,339	1,380	67,050	68,749	101,373	84,715	3,653	491		...	67,408	315
1912-13 .	164,379	200,823	3,212	101,745	131,498	119,576	153,408	5,647	223	309	...	89,572	955
Garhwal													
1898-99 (*a*)	119,127	158,836	7,942	27,796	83,839	93,306	139,958	1,230	95		...	58,392	7
1912-13 .	171,784	272,801	3,562	56,759	169,649	237,621	359,774	2,613	68	77	...	80,759	302
Naini Tal													
1908-09 .	106,266	133,887	11,809	26,076	85,666	24,448	18,383	8,412	189	587	144	34,728	12,948
1914-15 .	123,089	178,234	12,623	46,587	107,784	29,892	32,925	12,526	519	529	852	44,173	14,030
Total													
1908-09 .	7,195,561	4,582,115	495,946	2,654,354	6,675,799	2,146,803	5,013,660	362,574	18,785	247,462	13,443	3,389,071	628,264
1914-15 .	7,264,501	4,712,893	532,904	2,790,138	6,920,566	2,077,209	6,302,641	368,019	15,939	246,680	17,601	3,476,569	684,019

(*a*) No enumeration was made in 1908-09; the figures for 1898-99 have therefore been included in the totals for the province for 1908-09

Table IV—*continued*

No. 64—LIVE-STOCK, PLOUGHS, AND CARTS IN EACH DISTRICT IN BIHAR AND ORISSA

District and year of enumeration	Bulls and bullocks	Cows	Buffaloes		Young stock (calves and buffalo calves)	Sheep	Goats	Horses and ponies	Mules	Donkeys	Camels	Ploughs	Carts
			Bull	Cow									
1	2	3	4	5	6	7	8	9	10	11	12	13	14
Patna													
1910-11 .	200,878	88,138	10,279	80,907	54,108	33,459	119,808	4,924	...	1,008	7	94,547	5,040
1911-12 .	206,022	71,001	11,856	77,182	163,156	26,494	110,419	5,472	...	912	12	93,494	4,723.
1912-13 .	214,138	83,303	42,442	42,442	112,033	33,248	90,453	21,586	...	471	...	106,136	4,088
1913-14 .	264,462	106,761	35,959	77,900	157,609	36,201	182,329	5,353	28	1,283	14	97,313	4,783
Gya													
1910-11 .	386,200	224,680	41,224	101,350	127,418	124,205	111,416	6,050	...	1,894	41	148,980	3,098
1911-12 .	386,400	224,570	41,290	101,280	127,520	124,185	111,515	6,045	...	1,874	45	148,860	3,150
1912-13 .	385,300	224,585	41,264	101,250	127,435	124,230	111,580	6,065	...	1,840	45	148,720	3,075
1913-14 .	452,785	273,711	61,973	142,766	369,304	118,113	266,539	8,274	37	540	25	185,964	4,272
Shahabad													
1910-11 .	498,702	220,474	4,081	152,880	99,650	145,439	148,860	6,633	...	3,543	52	148,397	5,945
1911-12 .	286,914	141,607	4,918	95,998	165,722	51,720	38,109	4,629	...	2,123	116	127,838	4,297
1912-13 .	374,217	224,111	11,130	135,994	281,930	121,106	107,775	8,165	...	6,393	13	149,896	5,581
1913-14 .	374,217	224,111	11,130	135,994	281,930	121,106	107,775	8,165	30	6,563	13	149,896	5,581
Darbhanga													
1910-11 .	240,762	272,733	4,987	101,808	108,934	28,673	103,275	10,448	...	1,856	13	102,419	39,255
1911-12 .	240,762	272,733	4,937	101,808	108,934	28,673	103,275	10,448	...	1,856	13	102,419	39,255
1912-13 .	224,485	234,551	1,615	125,483	153,593	35,095	195,945	20,614	...	3,137	4	110,394	26,728
1913-14 .	346,318	378,210	6,611	130,487	317,141	22,669	280,138	11,627	5	2,681	4	143,555	19,049
Muzaffarpur													
1910-11 .	242,703	194,149	22,522	82,258	29,449	22,557	193,765	12,472	...	5,075	...	85,147	5,043
1911-12 .	242,703	194,149	22,522	82,258	29,449	22,557	193,765	12,472	...	5,075	...	85,147	5,043
1912-13 .	242,703	194,149	22,522	88,258	29,449	22,557	193,765	12,472	...	5,075	...	85,147	5,043
1913-14 .	352,997	303,907	10,069	126,711	290,821	21,353	499,068	13,829	44	6,045	15	132,493	17,531
Saran													
1910-11 .	193,400	191,000	7,800	101,900	100,300	63,400	269,800	12,700	...	4,500	24	116,100	25,600
1911-12 .	193,800	192,800	2,900	108,500	99,900	62,000	281,500	13,600	..	4,800	21	116,100	26,200
1912-13 .	189,500	149,500	4,500	110,300	97,100	57,700	260,300	12,300	...	4,400	21	108,300	24,500
1913-14 .	331,768	236,364	8,584	125,775	287,101	38,520	360,239	11,007	31	10,719	26	135,981	12,451
Champaran													
1910-11 .	254,782	264,539	3,424	201,431	332,284	29,477	362,480	12,846	...	4,551	16	89,054	21,419
1911-12 .	254,782	264,539	3,424	201,431	332,284	29,477	362,480	12,846	...	4,551	16	89,054	21,419
1912-13 .	254,782	264,539	3,424	201,431	332,284	29,477	362,480	12,846	...	4,551	16	89,054	21,419
1913-14 .	356,597	390,721	12,539	105,912	307,601	26,628	479,608	15,517	17	4,297	20	125,476	20,046
Monghyr													
1910-11 .	284,166	276,268	15,370	59,990	111,782	24,587	187,154	14,496	...	1,232	1	185,910	38,467
1911-12 .	283,168	275,835	29,880	52,194	109,866	24,173	189,703	13,069	...	230	1	190,051	60,398
1912-13 .	286,217	243,686	18,963	47,930	194,595	22,233	168,963	6,290	...	589	...	135,360	14,988
1913-14 .	335,862	340,937	27,261	65,180	311,333	28,607	338,419	6,887	3	717	5	147,712	17,794
Bhagalpur													
1910-11 .	305,969	316,865	18,247	71,975	249,896	24,180	157,864	10,398	...	267	...	144,928	17,082
1911-12 .	305,969	316,865	18,247	71,975	249,896	24,180	157,864	10,498	...	267	...	144,928	17,082
1912-13 .	305,969	316,955	18,247	71,975	249,896	24,180	157,864	10,498	...	357	...	144,928	17,088
1913-14 .	390,247	470,945	28,779	107,691	438,032	25,545	339,237	14,607	34	262	6	176,461	21,523
Purnea													
1910-11 .	449,636	450,970	11,778	77,549	307,393	16,228	261,905	29,107	...	811	...	176,991	28,121
1911-12 .	449,636	450,970	11,778	77,549	307,393	16,228	261,905	29,107	...	811	...	176,991	28,121
1912-13 .	449,636	405,870	11,778	77,549	303,793	16,228	261,905	29,107	...	811	...	176,991	28,121
1913-14 .	669,867	616,788	28,767	131,752	435,925	21,563	419,745	41,925	8	77	17	233,613	45,880
Santhal Parganas													
1910-11 .	349,219	386,349	137,316	63,262	227,219	160,665	377,674	7,505	...	1,308	...	248,594	49,084
1911-12 .	349,219	386,349	137,316	62,262	227,209	160,665	377,674	7,505	...	1,308	...	248,594	45,494
1912-13 .	349,219	386,349	137,316	62,262	227,209	160,665	377,674	7,505	...	1,308	...	248,594	49,084
1913-14 .	379,176	479,053	178,943	77,355	358,513	218,665	673,024	6,718	111	171	15	282,304	58,035

Note.—The figures for 1909-10 to 1912-13 are only estimates received from time to time on the basis of settlement records or reports of police enquiries. The figures for 1913-14 shown in the table for all the districts of the Province, except Hazaribagh, Ranchi, Palamau, and Manbhum, were arrived at by a census of live-stock held in these districts towards the end of 1913. For Hazaribagh and Ranchi (excluding the area since transferred to Palamau in the case of the Ranchi District) the figures are based on information collected during survey operations; while the figures for Palamau and Manbhum are based on police reports.

Table IV—*continued*

No. 64—LIVE-STOCK, PLOUGHS, AND CARTS IN EACH DISTRICT IN BIHAR AND ORISSA—*continued*

District and year of enumeration	Bulls and bullocks	Cows	Buffaloes		Young stock (calves and buffalo calves)	Sheep	Goats	Horses and ponies	Mules	Donkeys	Camels	Ploughs	Carts
			Bull	Cow									
1	2	3	4	5	6	7	8	9	10	11	12	13	14
Cuttack													
1910-11	60,456	67,326	687	5,954	39,846	4,809	13,282	1,000	...	300	...	30,228	2,748
1911-12	60,456	67,326	687	5,954	39,846	4,809	13,282	1,000	...	300	...	30,228	2,748
1912-13	588,082	604,053	4,563	141,459	232,152	50,765	78,715	1,000	...	300	...	329.120	35,935
1913-14	433,044	444,274	2,978	28,954	435,371	57,586	115,434	1,171	38	85	...	267,806	18,531
Balasore													
1910-11	364,410	415,400	1,340	12,175	218,915	12,175	74,500	980	...	95	...	273,700	5,795
1911-12	371,535	392,820	1,361	11,065	263,767	10,885	74,325	945	...	100	...	284,095	5,735
1912-13	407,885	526,825	1,121	10,615	262,081	5,375	105,640	1,025	...	66	...	188,135	5,435
1913-14	290,267	230,102	810	11,672	261,651	9,998	80,632	618	...	50	...	188,354	3,378
Angul													
1910-11	41,004	47,692	15,854	15,219	23,682	12,171	27,216	185	...	...	...	33,365	7,842
1911-12	41,004	47,692	15,854	15,219	23,682	12,171	27,216	185	...	...	...	33,365	7,842
1912-13	41,004	47,652	15,854	15,219	23,682	12,171	27,216	185	...	...	...	33,365	7,842
1913-14	47,023	47,542	18,049	14,654	45,428	13,597	34,906	216	...	...	1	33,972	7,240
Puri													
1910-11	161,274	186,690	13,113	31,857	38,995	13,167	22,245	835	...	68	...	76,870	21,783
1911-12	160,751	186,365	13,158	31,623	40,012	12,915	23,159	847	...	76	...	76,914	21,811
1912-13	160,031	185,950	13,458	31,873	39,412	13,865	24,294	854	...	80	...	76,000	21,305
1913-14	204,520	198,625	4,337	19,153	216,368	35,774	46,981	552	2	52	...	138,348	36,939
Sambalpur													
1910-11	209,682	118,930	45,442	8,729	140,718	20,572	73,248	1,593	...	11	3	125,131	24,511
1911-12	207,816	119,230	43,567	9,048	137,822	20,024	70,188	1,555	...	6	3	125,876	25,734
1912-13	208,127	117,440	41,011	8,814	142,313	24,379	73,222	1,622	...	7	2	126,178	27,247
1913-14	242,162	144,766	42,605	10,950	187,212	23,913	90,183	2,012	1	88	1	133,006	30,497
Hazaribagh													
1910-11	319,244	270,018	85,134	46,767	165,965	32,880	208,111	4,908	...	111	16	186,672	31,213
1911-12	273,305	289,194	108,961	54,026	210,246	40,093	255,753	5,870	...	108	23	176,186	74,547
1912-13	230,828	215,931	85,245	33,181	205,371	33,752	222,573	4,498	...	85	10	151,441	56,060
1913-14	233,489	218,288	86,285	33,508	207,470	34,395	255,610	4,529	55	30	10	153,199	56,903
Ranchi													
1910-11	354,547	234,241	93,082	44,392	201,403	70,424	334,569	8,186	...	354	...	209,788	14,792
1911-12	354,547	234,241	93,082	44,392	201,403	70,424	334,561	8,186	...	(a) 354	...	209,788	14,792
1912-13	305,187	234,191	93,082	44,392	201,398	70,424	334,561	8,186	...	354	...	209,788	14,792
1913-14	305,068	234,126	93,056	44,367	201,347	70,424	334,494	8,185	..	354	...	209,722	14,792
Palamau													
1910-11	205,342	237,076	13,057	56,323	108,846	39,106	45,039	4,987	...	17	1	67,311	356
1911-12	197,685	214,043	9,640	63,372	109,578	39,209	44,950	5,057	...	14	1	69,644	396
1912-13	203,590	219,117	10,133	66,356	109,559	41,177	48,151	5,364	..	20	2	73,948	723
1913-14	203,709	219,182	10,159	66,381	109,610	41,177	48,218	5,365	...	20	5	74,014	723
Manbhum													
1910-11	378,117	327,989	91,490	61,410	78,506	83,502	230,102	5,631	...	2,128	8	238,703	81,930
1911-12	462,351	418,610	193,410	58,992	109,582	97,447	313,747	12,633	..	(a) 276	7	272,020	82,949
1912-13	153,619	126,692	65,819	29,620	153,265	124,742	202,280	999	...	147	49	101,790	33,918
1913-14	153,619	126,692	65,819	29,620	153,265	124,742	202,280	999	...	147	49	101,790	33,918
Singhbhum													
1910-11	170,783	130,561	50,146	15,896	78,344	74,035	219,347	899	...	128	69	102,431	33,313
1911-12	170,783	130,661	50,146	15,896	78,344	74,035	219,347	899	...	128	69	102,431	33,313
1912-13	175,824	137,437	54,666	15,621	82,932	75,787	238,865	769	...	144	6	94,612	37,834
1913-14	1,59,753	138,087	48,361	13,632	104,786	77,876	252,728	885	36	13	...	113,303	28,050
Total													
1910-11	5,671,276	4,922,088	686,373	1,394,032	2,843,653	1,035,711	3,541,660	156,783	...	29,257	251	2,885,266	462,437
1911-12	5,499,608	4,891,600	818,984	1,342,024	3,135,611	952,364	3,564,737	162,868	...	25,169	327	2,904,023	525,049
1912-13	5,750,343	5,142,886	698,153	1,463,024	3,565,082	1,099,156	3,644,231	171,950	...	30,335	168	2,879,797	440,796
1913-14	6,526,950	5,822,992	783,064	1,500,404	5,485,818	1,168,452	5,407,587	168,441	480	34,194	226	3,224,282	457,916

(*a*) Including figures for mules

See explanation given in the footnote (page 265)

Table IV—*continued*

No. 65—LIVE-STOCK, PLOUGHS, AND CARTS IN EACH DISTRICT IN THE PUNJAB

District and year of enumeration	Bulls and bullocks	Cows	Buffaloes		Young stock (calves and buffalo calves)	Sheep	Goats	Horses and ponies	Mules	Donkeys	Camels	Ploughs	Carts
			Bull	Cow									
1	2	3	4	5	6	7	8	9	10	11	12	13	14
Hissar													
1908-09 . .	115,161	132,988	7,375	85,550	197,577	227,540	219,522	7,855	351	18,135	43,686	89,401	11,659
1913-14 . .	99,676	170,754	2,526	87,648	199,527	218,996	172,265	10,099	347	22,421	47,754	100,787	10,888
Rohtak													
1908-09 . .	95,119	82,113	960	57,093	140,851	34,721	85,712	3,757	131	13,562	2,419	50,870	16,676
1912-13 (*a*) . .	131,802	102,637	1,405	80,897	179,335	49,386	103,203	5,066	263	17,565	2,633	66,519	23,087
1913-14 . .	149,086	139,344	1,366	89,330	218,383	44,017	75,677	9,633	676	22,917	4,249	73,656	25,419
Gurgáon													
1908-09 . .	113,279	98,714	1,921	65,442	134,069	42,326	152,764	7,738	62	14,251	1,924	57,304	12,693
1912-13 (*a*) . .	135,399	116,236	2,192	78,471	155,593	51,218	186,573	8,895	127	16,547	2,070	68,212	15,325
1913-14 . .	140,559	153,469	3,196	85,099	178,650	56,972	176,642	11,332	153	18,743	2,590	66,952	15,220
Delhi (*b*)													
1908-09 . .	86,307	60,555	1,237	53,385	92,947	33,048	71,194	5,031	707	10,781	649	38,661	14,447
Karnál													
1908-09 . .	189,536	149,159	4,521	151,768	211,870	92,500	100,298	10,388	1,196	19,833	1,650	73,974	18,180
1913-14 . .	215,465	194,192	3,907	184,765	226,425	110,923	138,084	14,394	1,288	26,596	1,731	81,341	20,630
Ambala													
1908-09 . .	174,473	111,396	2,344	90,311	144,925	53,200	112,252	10,486	3,337	9,268	617	66,517	23,933
1913-14 . .	177,053	114,563	1,508	100,498	142,145	49,279	132,331	11,309	3,622	10,526	598	67,787	24,722
Simla													
1908-09 . .	6,865	8,109	64	1,311	5,707	3,741	4,518	302	163	18	...	2,790	4
1913-14 . .	7,046	8,197	71	1,362	5,799	3,871	4,177	215	191	14	...	2,808	13
Kángra													
1908-09 . .	297,225	242,336	17,277	101,161	216,274	455,007	629,780	10,430	2,482	2,148	189	127,196	230
1913-14 . .	297,322	239,466	16,051	103,956	211,071	404,988	529,923	11,125	2,379	1,835	188	142,232	78
Hoshiárpur													
1908-09 . .	201,800	134,156	28,625	91,630	153,589	27,463	176,564	10,683	1,393	6,429	1,724	92,457	20,925
1913-14 . .	206,262	126,905	27,019	102,307	165,351	23,472	169,019	12,844	1,119	8,252	1,755	95,193	22,699
Jalandhar													
1908-09 . .	180,141	77,219	30,402	64,016	114,634	18,671	75,121	8,804	938	13,506	840	79,121	28,405
1913-14 . .	191,801	80,241	24,972	77,247	124,592	20,916	86,206	9,996	1,140	16,537	1,087	81,487	31,094
Ludhiana													
1908-09 . .	120,981	59,929	2,482	62,263	101,228	34,179	65,883	5,078	278	11,318	2,409	50,897	20,796
1913-14 . .	128,794	66,752	1,327	70,481	111,414	46,108	61,980	6,268	214	12,565	1,868	51,727	22,391
Ferozpur													
1908-09 . .	230,377	109,749	22,659	137,979	188,277	243,550	142,338	19,371	1,086	24,021	27,123	112,306	31,411
1913-14 . .	230,597	112,581	18,801	151,705	198,435	225,507	146,004	21,175	841	27,261	20,773	114,157	31,434
Multan													
1908-09 .	232,260	182,696	9,661	57,154	146,060	281,595	325,966	13,804	542	38,767	23,165	97,921	1,486
1913-14 . .	261,810	194,339	6,234	69,272	141,031	304,145	330,572	16,703	745	49,217	29,755	106,145	1,297
Jhang													
1908-09 . .	131,541	124,725	22,167	73,339	121,971	242,282	128,886	14,396	145	22,402	12,699	61,468	340
1913-14 . .	150,881	133,733	16,259	100,344	127,651	251,357	133,419	19,471	150	26,559	17,372	65,049	423
Lyallpur													
1913-14 . .	214,459	125,310	27,234	190,690	209,814	168,923	118,586	33,534	562	25,532	17,671	101,302	31,847
Montgomery													
1908-09 .	139,049	127,627	43,373	63,139	102,587	250,772	147,687	14,722	307	34,555	16,468	73,193	786
1913-14 . .	164,498	136,226	25,936	78,965	90,078	290,563	180,725	16,956	156	41,512	21,953	77,686	897
Lahore													
1908-09 . .	185,701	121,894	62,607	144,286	176,836	209,200	103,151	27,607	2,515	33,865	3,914	109,251	6,514
1913-14 . .	186,782	109,739	45,164	152,124	171,145	184,139	103,988	30,489	2,301	32,811	2,752	96,884	16,721

Note.—A census for the whole province is taken every fifth year in the first week of February. The last census was taken in 1914. All cattle in cantonments and municipalities as also those belonging to Government are included

(*a*) Owing to redistribution of territories consequent on the formation of the province of Delhi (*vide* footnote (*a*) on page 32) the figures for Rohtak and Gurgaon were revised in 1912-13

(*b*) See footnote on page 32

Table IV—*continued*

No. 65—LIVE-STOCK, PLOUGHS, AND CARTS IN EACH DISTRICT IN THE PUNJAB—*continued*

District and year of enumeration	Bulls and bullocks	Cows	Buffaloes		Young stock (calves and buffalo calves)	Sheep	Goats	Horses and ponies	Mules	Donkeys	Camels	Ploughs	Carts
			Bull	Cow									
1	2	3	4	5	6	7	8	9	10	11	12	13	14
Amritsar													
1908-09 . .	115,899	79,880	47,405	114,006	119,026	26,499	67,946	16,449	1,968	18,789	603	69,304	8,402
1913-14 . . .	127,475	84,438	48,389	134,065	153,434	39,181	83,871	20,130	1,863	22,517	846	73,674	8,769
Gurdáspur													
1908-09 . .	156,597	163,604	70,628	76,742	158,600	37,358	119,481	15,749	1,626	12,736	884	86,238	8,760
1913-14 . .	165,537	171,685	75,893	94,077	181,621	53,162	141,475	17,912	1,468	13,920	843	92,317	9,751
Sialkot													
1908-09 . .	129,013	120,635	61,529	127,332	128,398	32,118	39,944	15,406	2,528	17,774	158	104,072	3,754
1913-14 . .	139,711	119,344	59,109	149,513	159,874	43,940	59,957	15,863	1,214	17,788	294	107,296	3,202
Gujrat													
1908-09 . .	134,790	93,593	33,269	90,382	124,000	46,818	43,247	13,506	833	26,635	2,545	80,248	616
1913-14 . .	155,438	100,473	30,465	107,916	138,147	51,777	68,031	17,783	3,688	32,858	5,031	89,337	602
Gujranwála													
1908-09 . .	125,897	110,916	69,273	132,486	149,574	149,398	62,222	18,359	514	23,870	2,178	88,960	5,713
1913-14 . .	174,923	151,056	94,158	189,348	194,374	188,250	95,735	27,400	590	39,898	4,315	122,162	7,367
Shâhpur													
1908-09 . .	170,853	168,573	29,636	93,292	166,087	346,736	132,949	27,082	3,165	36,629	16,360	84,825	3,871
1913-14 . .	204,110	179,115	20,513	120,511	170,652	329,092	131,764	31,516	3,012	41,850	18,141	90,921	4,072
Jhelum													
1908-09 . .	98,140	102,666	4,946	26,957	86,728	190,856	155,896	6,819	1,861	32,015	5,498	63,733	495
1913-14 . .	104,776	102,439	2,419	30,058	79,051	138,485	140,479	7,446	1,260	36,404	4,465	64,898	462
Rávalpindi													
1908-09 . .	93,465	99,715	2,305	31,789	81,989	128,593	151,488	11,971	7,893	22,560	3,711	65,636	6,285
1913-14 . .	98,135	97,861	1,255	34,222	68,544	101,460	138,388	8,970	3,905	25,194	4,091	68,228	3,170
Attock													
1908-09 . .	95,088	123,657	3,751	19,272	82,661	249,700	171,654	5,755	696	30,173	8,699	68,060	1,467
1913-14 . .	101,257	126,345	2,071	20,238	87,417	182,976	148,904	6,349	609	35,710	8,201	73,356	930
Mianwali													
1908-09 . .	100,531	80,806	1,346	16,067	53,744	402,381	208,597	4,938	141	20,218	21,682	47,262	60
1913-14 . .	122,521	99,817	1,392	19,217	61,811	410,487	232,122	6,437	131	24,961	20,324	54,344	9
Dera Ghazi Khan													
1908-09 . .	144,928	137,769	1,420	28,940	97,037	234,383	234,429	16,708	407	26,388	24,148	57,850	529
1913-14 . .	158,168	161,172	1,250	31,717	105,127	349,111	345,535	18,369	252	36,260	33,960	62,660	835
Muzaffargarh													
1908-09 . .	184,952	149,012	3,830	40,993	111,113	334,263	238,615	10,818	171	23,955	33,445	79,169	87
1913-14 . .	214,918	169,533	4,116	50,407	119,687	384,442	285,918	13,797	145	31,165	36,072	89,125	50
Total													
1908-09 . .	4,248,493	3,386,950	624,861	2,241,223	3,821,389	4,591,591	4,253,194	360,502	38,929	583,617	270,522	2,169,854	287,780
1912-13 . .	4,220,989	3,364,441	624,340	2,224,671	3,788,450	4,582,100	4,233,300	357,937	38,419	579,135	270,233	2,157,750	282,376
1913-14 . .	4,589,061	3,669,089	562,601	2,627,082	4,041,250	4,676,299	4,431,837	427,515	34,001	701,820	308,679	2,313,511	294,992

See explanation given in footnote on page 267

Table IV—*continued*

No. 66—LIVE-STOCK, PLOUGHS, AND CARTS IN EACH DISTRICT IN UPPER BURMA

District	Bulls and bullocks	Cows	Buffaloes		Young stock (calves and buffalo calves)	Sheep	Goats	Horses and ponies	Mules	Donkeys	Camels	Ploughs	Carts
			Bull	Cow									
1	2	3	4	5	6	7	8	9	10	11	12	13	14
Mandalay													
1910-11	38,616	29,604	3,399	5,899	33,500	1,980	2,043	4,023	137	1	...	16,613	11,798
1911-12	40,277	30,776	3,633	6,267	32,715	1,686	1,880	3,736	102	1	...	15,586	12,031
1912-13	41,108	32,040	4,153	6,380	31,676	2,269	1,840	4,140	193	1	...	15,902	12,412
1913-14	40,689	31,784	4,089	6,516	32,149	1,820	1,935	4,418	551	3	...	15,664	12,635
1914-15	42,507	33,026	4,196	4,553	31,993	1,773	1,674	4,244	362	4	...	16,084	13,030
Bhamo													
1910-11	1,018	1,003	4,164	3,723	4,584	220	202	1,093	419	...	...	5,663	1,096
1911-12	987	1,481	4,211	4,710	5,811	211	187	1,036	110	...	...	5,697	1,118
1912-13	1,085	1,984	5,943	4,276	9,439	...	97	983	20	...	...	5,674	1,225
1913-14	1,089	1,751	4,498	4,939	4,836	55	61	1,003	52	...	...	5,548	1,062
1914-15	1,196	1,531	4,765	5,357	5,337	40	53	521	30	...	...	5,471	1,457
Myitkyina													
1910-11	2,131	4,409	1,833	4,670	7,536	7	232	453	129	...	...	2,957	802
1911-12	1,867	4,661	1,949	5,188	8,468	4	203	411	149	...	...	3,094	804
1912-13	1,784	3,451	2,772	5,392	9,340	5	280	477	239	...	...	3,342	829
1913-14	2,209	4,983	3,362	6,208	10,301	4	399	492	240	...	...	4,662	3,202
1914-15	2,841	3,746	3,920	6,521	9,222	102	416	1,099	223	...	...	5,473	3,248
Katha													
1910-11	29,467	17,688	18,530	22,282	37,936	5	605	3,556	23	...	...	13,649	8,089
1911-12	29,133	19,334	17,717	16,133	37,918	15	424	3,736	13	...	...	16,113	8,716
1912-13	31,255	17,656	20,528	22,398	35,715	11	513	4,529	3	...	...	16,654	10,491
1913-14	32,236	16,210	18,932	22,347	34,432	12	561	4,457	28	...	...	18,961	10,484
1914-15	32,858	15,975	19,775	24,886	38,137	...	382	5,198	6	...	...	18,655	10,148
Ruby Mines													
1910-11	2,732	2,965	2,216	2,262	3,537	120	255	1,032	105	...	...	2,162	1,421
1911-12	2,754	2,844	2,760	2,829	3,919	140	249	1,139	133	...	...	2,177	1,090
1912-13	2,904	2,516	2,757	2,802	4,255	160	236	1,032	212	...	...	2,183	1,093
1913-14	3,217	3,191	2,808	2,788	4,192	300	410	1,236	302	...	...	1,987	1,036
1914-15	2,653	2,706	2,394	2,997	3,677	180	216	1,134	192	...	...	1,054	1,794
Shwebo													
1910-11	131,471	111,851	7,259	9,040	77,020	2,111	1,043	3,026	2	...	...	14,141	43,700
1911-12	129,354	109,197	10,527	7,780	76,142	1,679	948	3,555	49	...	...	13,956	46,308
1912-13	131,612	109,319	5,723	7,333	75,941	1,916	1,327	4,247	146	...	...	14,724	46,289
1913-14	136,354	114,982	5,738	7,688	79,034	2,505	1,261	4,518	145	...	...	16,250	47,644
1914-15	136,832	114,484	6,377	8,367	78,595	2,087	1,293	5,023	50	...	...	16,275	47,776
Sagaing													
1910-11	76,663	84,467	1,581	1,989	79,764	11,304	3,833	3,016	...	...	...	28,267	26,049
1911-12	82,537	84,829	1,864	2,007	67,368	8,269	4,201	3,147	6	...	...	30,512	27,002
1912-13	83,035	93,107	1,801	1,857	66,990	7,734	2,960	3,484	3	...	...	30,175	27,281
1913-14	85,417	97,601	1,317	1,732	68,909	6,285	2,504	3,947	3	...	...	31,337	28,089
1914-15	89,513	106,385	1,409	1,914	73,931	5,130	3,016	4,386	2	1	...	32,190	27,435
Lower Chindwin													
1910-11	94,520	89,323	3,624	4,481	76,577	4,952	1,798	3,127	...	...	...	5,162	25,537
1911-12	81,891	84,610	2,964	4,159	68,843	2,874	1,289	3,463	...	6	...	5,536	24,967
1912-13	92,085	86,576	3,629	4,190	65,182	3,214	1,259	3,976	6	...	...	5,158	26,335
1913-14	90,075	87,050	3,728	4,264	64,962	3,009	1,396	4,274	1	...	...	4,729	26,478
1914-15	95,206	91,950	3,917	4,892	72,959	4,491	1,597	4,880	1	...	...	7,281	27,061
Upper Chindwin													
1910-11	7,301	7,486	28,513	25,774	21,449	9	526	2,026	5	...	...	128	2,898
1911-12	7,630	9,007	26,457	28,018	26,842	6	532	3,144	6	...	...	141	4,169
1912-13	7,927	9,284	27,468	29,979	27,630	6	600	3,181	10	...	...	173	4,329
1913-14	8,156	9,784	25,721	28,552	27,381	8	620	3,199	...	...	...	4,226	4,338
1914-15	8,394	9,795	25,823	28,387	26,193	6	615	3,011	...	2	...	4,509	4,282

Note.—Annual returns of agricultural stock are prepared by village headmen, revenue surveyors, and *taikthugyis*, the enumeration taking place from end of February to middle of March in each year. The figures include all animals in towns and also those employed in each district by Government departments, such as transport, military, police, and by municipalities.

Table IV—*continued*

No. 66—LIVE-STOCK, PLOUGHS, AND CARTS IN EACH DISTRICT IN UPPER BURMA—*continued*

District	Bulls and bullocks	Cows	Buffaloes		Young stock (calves and buffalo calves)	Sheep	Goats	Horses and ponies	Mules	Donkeys	Camels	Ploughs	Carts
			Bull	Cow									
1	2	3	4	5	6	7	8	9	10	11	12	13	14
Pakôkku													
1910-11	115,368	104,044	7,572	11,250	89,496	701	6,480	9,749	51	...	...	5,439	35,276
1911-12	118,381	96,671	7,540	10,905	86,192	672	6,817	10,173	16	...	...	6,198	34,900
1912-13	118,177	99,549	8,589	13,010	92,422	745	8,151	10,537	18	...	...	6,419	35,728
1913-14	118,664	100,707	8,251	11,839	90,244	1,046	7,234	10,332	21	...	...	7,016	36,565
1914-15	121,611	101,125	9,058	11,852	94,799	1,510	7,177	10,924	15	...	...	8,357	36,578
Minbu													
1910-11	70,456	65,502	4,269	4,951	60,838	3	5,055	5,044	28	...	...	1,059	29,552
1911-12	72,494	63,464	4,355	4,930	62,312	...	5,696	5,041	67	...	...	1,251	31,200
1912-13	75,515	64,059	4,540	5,989	59,276	...	3,975	4,036	28	...	...	2,714	23,838
1913-14	77,298	59,310	3,359	5,572	57,005	300	2,851	3,945	23	...	...	5,515	26,923
1914-15	75,509	60,580	3,414	5,056	58,290	771	2,974	3,880	...	...	...	5,315	26,607
Magwe													
1910-11	97,371	102,971	4,639	4,696	102,396	440	21,823	5,050	7	...	...	586	31,307
1911-12	104,790	107,616	4,940	4,839	109,695	772	23,963	5,727	8	...	...	953	33,708
1912-13	109,122	106,367	4,970	5,187	107,406	814	25,495	4,852	1	...	...	1,102	34,857
1913-14	108,633	109,928	4,847	5,360	106,617	655	24,952	5,586	4	...	...	1,503	35,843
1914-15	107,971	102,232	4,812	4,691	105,716	360	23,992	6,122	4	1	...	1,755	35,916
Kyauksé													
1910-11	40,459	26,378	867	890	19,106	2,497	1,520	1,312	...	...	...	15,154	11,451
1911-12	41,393	24,170	881	942	17,677	2,672	989	1,360	1	...	...	16,038	11,219
1912-13	40,444	26,272	1,071	883	19,867	1,760	1,282	1,875	1	...	...	16,682	12,565
1913-14	41,192	27,414	1,057	1,042	19,134	2,183	1,286	2,167	2	1	...	17,111	12,467
1914-15	41,243	28,133	978	1,135	19,930	2,179	1,941	2,343	...	1	...	17,045	12,946
Meiktila													
1910-11	76,282	111,321	2,775	2,516	62,267	4,598	9,742	3,804	15	6	...	7,376	25,709
1911-12	76,478	114,412	2,874	2,822	65,545	7,560	11,672	4,211	60	1	...	7,152	25,499
1912-13	77,698	124,417	3,098	2,820	65,313	7,195	13,318	4,314	50	1	...	6,772	26,205
1913-14	78,403	121,836	3,383	3,125	64,628	7,071	14,829	4,002	89	...	...	6,995	26,093
1914-15	75,981	118,870	3,782	3,388	63,542	7,638	15,612	4,379	40	...	...	7,105	26,805
Yaméthin													
1910-11	65,793	79,526	10,939	8,746	57,829	2,961	3,866	3,394	...	5	...	7,167	23,756
1911-12	72,491	79,206	9,312	9,299	51,425	2,353	4,225	3,709	...	...	...	8,944	24,848
1912-13	74,495	79,540	10,287	10,486	55,088	2,519	5,016	3,797	...	...	...	10,125	25,570
1913-14	76,495	83,395	10,808	10,944	56,721	2,425	5,699	3,858	...	...	...	10,796	26,166
1914-15	77,744	78,827	10,734	11,824	57,018	3,128	7,033	4,363	...	...	...	12,228	26,871
Myingyan													
1910-11	225,902	125,656	1,320	1,138	99,661	1,311	38,434	5,328	...	...	...	10,349	37,384
1911-12	231,029	136,835	1,222	1,048	88,351	1,972	43,304	6,328	...	...	...	10,371	40,707
1912-13	242,580	143,677	2,242	1,000	92,768	2,071	45,469	6,644	...	...	...	10,393	44,718
1913-14	148,349	142,933	1,654	1,037	100,056	2,356	45,037	8,174	...	...	...	11,553	44,733
1914-15	148,528	142,749	1,347	1,185	100,696	2,472	47,164	8,001	2	...	...	11,674	44,966
Chin Hills(a)													
1910-11	11,103	1,693	57	344	1,193	76	2,347	342	123	1	...	...	...
1911-12	11,103	1,693	57	344	1,193	76	2,347	342	123	1	...	...	...
1912-13	11,103	1,693	57	344	1,193	76	2,347	342	123	1	...	...	...
1913-14	11,103	1,693	57	344	1,193	76	2,347	342	123	1	...	...	...
1914-15	11,103	1,693	57	344	1,193	76	2,347	342	123	1	...	...	...
Pakékku Hill Tracts(a)													
1910-11	280	228	81	59	163	...	809	25	9	...	...	44	...
1911-12	275	278	66	44	203	...	799	29	9	...	...	40	...
1912-13	370	308	60	60	230	...	750	35	13	...	...	50	...
1913-14	370	308	60	60	230	...	750	35	13	...	...	50	...
1914-15	370	308	60	60	230	...	750	35	13	...	...	50	...
Total													
1910-11	1,086,933	966,115	103,638	114,710	834,852	33,295	100,613	55,400	1,048	13	...	135,916	315,825
1911-12	1,114,864	971,084	103,329	112,264	810,619	30,961	109,725	60,287	852	9	...	143,739	328,291
1912-13	1,142,500	1,001,815	108,688	124,386	819,731	30,495	115,915	62,481	1,066	3	...	148,242	333,765
1913-14	1,059,949	1,014,860	103,669	124,357	822,024	30,110	114,132	65,985	1,597	5	...	163,903	343,758
1914-15	1,072,060	1,014,115	106,818	127,409	841,458	31,933	118,252	69,885	1,063	10	...	170,521	346,920

See explanation given in the footnote (page 269)

(a) Estimated figures

Table IV—*continued*

No. 67—LIVE-STOCK, PLOUGHS, AND CARTS IN EACH DISTRICT IN LOWER BURMA

District	Bulls and bullocks	Cows	Buffaloes		Young stock (calves and buffalo calves)	Sheep	Goats	Horses and ponies	Mules.	Donkeys.	Camels	Ploughs	Carts
			Bull	Cow									
1	2	3	4	5	6	7	8	9	10	11	12	13	14
Akyab													
1910-11	89,712	78,528	55,311	46,990	89,548	79	16,101	795	...	2	...	75,834	3,780
1911-12	91,585	79,304	53,124	47,042	90,391	86	16,826	566	...	2	...	78,362	3,456
1912-13	97,262	86,559	55,281	48,551	88,742	86	17,160	533	...	1	...	81,090	3,751
1913-14	105,575	93,710	57,569	50,218	92,842	94	19,853	719	...	1	...	85,195	3,560
1914-15	114,422	94,330	56,835	47,537	97,968	109	20,322	706	...	2	...	84,228	3,630
Northern Arakan													
1910-11	366	1,386	38	61	689	9	1,449	2	...	...	...	...	...
1911-12	374	1,480	21	54	684	14	1,396	...	...	...	...	...	...
1912-13	415	1,245	30	40	658	13	1,200	...	...	...	...	...	...
1913-14	422	1,273	30	41	657	18	1,320	...	...	...	...	...	...
1914-15	500	1,286	28	47	614	40	1,409	...	...	...	...	...	...
Kyaukpyu													
1910-11	29,496	34,996	11,694	14,274	52,478	8	1,089	59	...	...	...	20,306	517
1911-12	37,427	43,700	10,658	14,123	41,930	5	1,363	66	...	...	...	30,400	524
1912-13	38,191	46,212	10,525	14,092	40,446	8	1,257	52	...	...	...	30,153	536
1913-14	36,468	44,437	10,300	13,957	37,172	...	1,185	50	...	...	...	30,520	549
1914-15	31,324	35,523	9,547	16,173	43,535	...	1,410	60	...	...	...	32,915	575
Sandoway													
1910-11	7,528	9,381	5,207	9,395	14,814	5	1,100	116	...	...	...	10,122	619
1911-12	7,516	9,635	5,020	9,470	14,958	9	1,179	93	...	...	...	10,262	620
1912-13	7,421	9,269	4,993	9,512	15,093	4	1,154	98	...	...	...	10,433	634
1913-14	7,430	8,994	4,825	9,612	14,904	6	1,163	93	...	...	...	10,567	671
1914-15	8,163	9,400	5,315	10,062	11,850	4	1,215	106	...	...	...	10,677	748
Rangoon Town													
1910-11	2,132	949	121	506	794	930	1,574	2,335	...	...	...	20	710
1911-12	2,013	1,050	127	546	734	917	1,615	1,972	...	...	...	23	696
1912-13	2,128	1,009	70	292	688	1,065	1,795	1,877	...	...	...	24	600
1913-14	2,203	979	75	291	650	1,152	1,885	1,871	...	...	...	22	679
1914-15	1,444	452	43	120	331	935	1,384	1,195	...	...	...	125	584
Insein (a)													
1912-13	40,299	17,944	13,480	10,777	19,982	93	2,842	931	...	10	...	17,240	16,095
1913-14	41,952	10,379	13,202	10,875	20,787	83	3,187	1,195	...	4	...	16,799	16,319
1914-15	41,971	18,220	12,332	10,897	20,899	81	3,287	1,291	...	3	...	16,239	15,758
Hanthawaddy													
1910-11	94,584	29,860	25,332	17,636	35,527	52	9,764	1,687	...	5	...	28,450	30,414
1911-12	95,987	30,090	26,561	16,787	33,091	73	10,148	1,818	...	5	...	30,850	30,044
1912-13	63,277	13,928	14,178	9,288	16,723	5	7,039	1,353	...	1	...	28,030	17,390
1913-14	62,743	15,016	13,994	9,219	18,247	39	7,544	1,479	...	...	...	27,569	17,283
1914-15	60,215	15,475	12,556	9,310	18,807	46	7,439	1,731	...	1	...	16,998	17,368
Pegu													
1910-11	67,133	15,359	32,853	20,658	23,505	101	3,929	2,223	...	...	...	34,949	25,881
1911-12	75,424	18,760	26,112	20,698	27,076	186	3,831	2,145	...	...	...	41,305	31,484
1912-13	68,689	16,493	21,862	17,539	22,654	149	3,454	2,152	1	...	...	39,657	29,050
1913-14	70,549	15,795	24,361	18,492	23,242	150	3,909	2,360	...	...	...	42,848	30,254
1914-15	71,036	16,636	23,777	17,286	22,446	134	4,015	2,655	...	...	...	43,344	30,261
Tharawadi													
1910-11	67,681	19,935	11,783	11,707	33,970	6	1,300	1,474	1	...	...	27,584	32,602
1911-12	71,205	17,781	11,149	12,412	31,914	59	1,218	1,140	...	...	...	29,342	33,238
1912-13	74,074	19,197	11,768	13,510	32,990	65	1,301	1,144	...	...	...	31,447	34,953
1913-14	17,731	20,238	12,431	13,534	32,630	111	1,554	1,348	1	...	...	34,636	35,842
1914-15	76,982	19,681	12,129	13,652	32,165	100	1,601	1,424	1	...	...	35,475	35,893
Prome													
1910-11	67,211	33,125	6,766	6,258	39,089	28	1,266	1,182	...	...	...	8,528	30,540
1911-12	66,798	32,707	6,743	6,328	38,725	26	1,113	1,207	...	...	...	8,318	30,401
1912-13	66,830	31,727	7,312	6,294	36,173	34	1,094	1,308	...	...	...	9,285	30,246
1913-14	67,159	30,431	6,625	6,347	33,987	26	1,113	1,419	...	...	...	11,131	28,419
1914-15	69,043	29,221	6,675	6,412	36,551	6	1,165	1,578	...	...	...	15,521	27,358
Maubin													
1910-11	45,044	13,076	4,186	3,739	17,017	9	1,232	481	...	...	...	15,330	13,675
1911-12	45,624	12,989	4,516	3,388	16,729	4	1,389	490	...	..	...	15,684	13,659
1912-13	46,324	12,915	4,344	3,278	16,541	6	1,383	751	...	...	...	16,159	14,015
1913-14	46,946	13,261	4,237	3,338	16,748	16	1,369	964	...	...	...	16,573	14,285
1914-15	45,943	13,124	4,258	3,317	16,105	16	1,458	1,126	...	...	...	17,952	14,418
Pyapôn													
1910-11	31,595	4,181	12,226	10,276	7,517	...	1,126	140	...	...	...	3,139	9,549
1911-12	31,582	4,251	12,873	10,229	8,265	...	1,247	153	...	...	...	3,014	10,111
1912-13	31,242	4,206	13,591	10,883	8,338	...	1,361	183	...	...	...	4,221	11,279
1913-14	31,310	4,279	14,460	11,496	8,260	1	1,457	254	...	...	...	4,648	11,730
1914-15	32,951	4,788	13,920	12,201	9,176	9	2,034	292	...	...	...	5,171	11,654
Bassein													
1910-11	50,393	32,016	17,697	15,651	52,819	58	3,527	1,773	...	...	...	19,394	17,550
1911-12	59,634	34,487	18,044	15,032	52,300	63	3,210	1,765	...	...	...	21,325	18,448
1912-13	62,904	35,980	18,404	16,460	52,488	62	3,201	1,906	...	...	...	23,514	19,200
1913-14	63,021	36,793	18,691	15,959	54,394	56	3,419	2,196	...	...	...	24,749	19,974
1914-15	65,754	37,138	20,077	16,091	53,531	59	3,384	2,351	...	...	...	25,236	20,327

See explanation given in the footnote (page 269)

(a) Constructed in 1912-13 out of the Pegu and Hanthawaddy districts

Table IV—*continued*

No. 67—LIVE-STOCK, PLOUGHS, AND CARTS IN EACH DISTRICT IN LOWER BURMA—*continued*

District	Bulls and bullocks	Cows	Buffaloes		Young stock (calves and buffalo calves)	Sheep	Goats	Horses and ponies	Mules	Donkeys	Camels	Ploughs	Carts
			Bull	Cow									
1	2	3	4	5	6	7	8	9	10	11	12	13	14
Henzada													
1910-11	95,351	41,418	7,442	7,680	36,180	115	3,063	2,112	...	...	....	37,255	32,249
1911-12	92,091	39,823	7,219	7,309	34,744	129	3,229	1,951	...	...	...	34,539	34,665
1912-13	105,974	40,695	6,324	6,375	42,218	58	2,824	2,239	...	...	...	37,369	38,556
1913-14	107,518	38,866	5,841	6,807	42,856	89	2,903	2,755	...	...	...	38,966	37,874
1914-15	107,210	38,986	5,755	6,727	41,462	59	3,249	3,253	...	...	...	39,329	37,471
Myaungmya													
1910-11	29,576	12,923	12,406	12,892	23,321	2	1,408	114	...	...	...	6,512	8,657
1911-12	29,344	15,445	13,817	12,877	22,518	50	1,273	117	...	...	...	6,964	8,871
1912-13	31,431	16,276	14,434	13,800	23,739	7	1,421	125	...	...	...	7,700	9,673
1913-14	32,196	16,927	15,258	15,864	24,543	12	1,556	182	...	...	...	9,540	10,732
1914-15	31,971	16,589	14,935	16,039	24,758	21	1,546	249	...	...	...	9,997	10,737
Thayetmyo													
1910-11	46,289	59,819	5,259	7,420	69,364	306	3,457	1,729	1	...	...	3,409	17,145
1911-12	50,836	60,955	5,182	7,468	70,404	322	3,585	1,674	...	...	...	3,645	18,263
1912-13	51,521	62,728	5,360	7,465	71,429	334	3,570	1,744	1	...	...	3,694	18,429
1913-14	52,250	63,375	5,405	7,501	72,398	360	3,515	1,804	1	...	...	3,660	18,405
1914-15	52,931	63,695	5,457	7,696	72,362	677	3,058	1,895	1	...	...	3,699	18,170
Amherst													
1910-11	49,220	31,562	18,506	20,337	34,042	4	6,492	1,730	...	...	...	20,956	16,800
1911-12	48,691	37,985	18,836	23,514	38,504	26	5,436	2,018	...	...	...	22,298	15,260
1912-13	48,480	39,218	19,077	72,398	43,793	17	4,291	1,955	...	...	...	22,865	15,960
1913-14	50,301	39,965	17,881	23,683	40,130	3	4,922	1,790	...	...	...	22,224	15,616
1914-15	54,663	42,013	16,773	25,474	41,557	21	6,251	1,936	...	2	...	22,267	16,279
Tavoy													
1910-11	8,033	4,950	7,530	9,017	21,334	...	359	124	...	...	...	1,028	2,592
1911-12	7,920	5,010	7,330	7,940	19,984	...	383	137	...	...	...	1,134	2,736
1912-13	8,981	7,506	9,033	11,476	19,452	...	351	137	...	...	...	2,936	2,859
1913-14	8,886	6,986	8,549	11,110	19,616	...	338	165	...	...	...	2,850	2,831
1914-15	8,433	6,652	7,795	10,923	18,248	...	400	400	...	...	...	2,247	2,878
Mergui													
1910-11	777	890	10,570	18,279	26,847	...	561	60	...	...	...	425	210
1911-12	942	1,056	9,326	17,381	18,410	...	661	70	...	...	...	1,043	160
1912-13	900	1,037	7,888	12,728	12,710	...	637	76	...	...	...	102	285
1913-14	1,264	1,112	7,280	12,597	12,014	...	812	136	8	...	...	190	338
1914-15	1,345	1,465	7,272	12,639	12,301	...	833	160	8	...	...	451	354
Toungoo													
1910-11	38,500	12,530	15,280	14,920	21,049	47	976	1,642	...	...	...	12,363	14,728
1911-12	44,600	11,853	16,461	14,850	22,267	92	1,450	1,945	...	...	...	15,336	17,312
1912-13	47,895	12,298	16,755	14,141	21,480	13	1,414	1,953	...	...	...	18,299	17,593
1913-14	48,068	12,486	16,634	15,023	22,280	5	1,297	1,917	...	...	...	19,791	18,409
1914-15	48,646	12,362	16,092	15,213	22,385	76	1,465	2,046	...	1	...	23,291	18,452
Thatôn													
1910-11	65,652	41,825	21,683	21,964	46,071	...	11,013	1,035	2	...	...	39,607	19,461
1911-12	66,928	43,048	21,804	22,307	46,720	...	10,993	1,063	...	...	...	41,662	20,301
1912-13	68,451	43,478	21,359	21,704	43,266	...	11,123	1,117	...	...	...	44,754	20,330
1913-14	68,564	44,783	20,242	20,160	41,381	...	10,756	1,195	...	...	...	47,203	21,154
1914-15	67,959	47,529	21,430	19,986	42,061	2	11,776	1,248	...	...	...	47,478	20,422
Salween													
1910-11	1,514	916	1,750	2,639	4,279	...	2,459	86	...	...	...	2,511	124
1911-12	1,974	919	2,185	2,967	4,739	...	1,786	65	...	...	...	2,557	159
1912-13	1,979	955	1,853	2,901	4,693	...	1,730	68	...	...	...	2,635	170
1913-14	1,988	1,075	2,005	2,931	4,655	...	1,706	68	...	...	...	2,755	150
1914-15	1,950	1,090	1,985	2,950	4,658	1	1,810	114	...	...	...	2,856	175
Total.													
1910-11	887,787	479,625	283,640	273,299	650,254	1,759	73,245	20,899	4	7	...	367,722	277,803
1911-12	928,595	502,337	277,108	272,722	635,084	2,061	73,331	20,455	...	7	...	399,063	290,408
1912-13	964,668	520,877	277,821	278,349	634,296	2,022	71,602	21,702	2	12	...	431,607	301,604
1913-14	984,542	521,160	279,895	279,055	634,378	2,221	76,763	23,960	10	5	...	452,436	305,074
1914-15	994,856	525,655	274,986	280,752	643,770	2,396	80,441	25,846	10	9	...	455,496	303,514

See explanation given in the footnote (page 269)

Table IV—*continued*

No. 68—LIVE-STOCK, PLOUGHS, AND CARTS IN EACH DISTRICT IN THE CENTRAL PROVINCES

District	Bulls and bullocks	Cows	Buffaloes		Young stock (calves and buffalo calves)	Sheep	Goats	Horses and ponies	Mules	Donkeys	Camels	Ploughs	Carts
			Bull	Cow									
1	2	3	4	5	6	7	8	9	10	11	12	13	14
Saugor													
1910-11	145,448	144,651	3,200	69,625	180,566	17,633	31,822	9,471	357	1,163	7	58,465	17,516
1911-12	151,888	147,783	3,526	70,769	190,029	18,627	34,570	10,181	344	1,561	5	59,443	18,251
1912-13	151,384	145,401	3,031	67,763	188,071	18,733	35,378	10,546	296	1,471	14	65,942	19,766
1913-14	166,705	147,966	3,046	72,291	187,898	18,875	40,463	11,906	357	1,471	15	62,341	20,904
1914-15	167,481	152,810	2,673	68,245	196,606	18,427	41,593	11,994	176	1,403	27	67,616	23,153
Damoh													
1910-11	110,044	89,440	2,750	38,002	90,903	14,603	38,351	4,942	4	1,684	8	43,131	8,357
1911-12	109,297	93,917	3,007	40,307	91,793	14,600	37,599	6,112	6	1,836	6	45,144	8,926
1912-13	109,147	94,665	3,321	36,298	101,315	12,809	37,638	5,923	1	2,058	7	48,595	9,162
1913-14	105,964	95,840	2,614	40,922	110,910	13,527	42,351	6,265	17	2,300	5	51,214	10,989
1914-15	103,992	95,236	1,743	39,483	124,999	12,404	44,313	6,248	3	2,314	6	51,083	11,216
Jubbulpore													
1910-11	131,412	128,643	5,187	48,356	151,534	14,618	44,466	10,068	207	433	23	75,143	7,279
1911-12	185,414	131,163	9,096	50,751	155,240	15,487	45,901	11,037	541	231	6	77,827	7,646
1912-13	191,696	133,463	10,342	52,105	163,503	15,866	51,763	12,600	893	387	...	82,947	8,948
1913-14	194,109	139,609	11,104	52,691	169,432	16,408	56,557	13,229	702	489	9	83,368	9,278
1914-15	201,358	141,138	9,836	49,907	175,269	17,171	65,684	11,516	318	443	...	83,027	9,329
Mandla													
1910-11	127,729	139,335	7,699	34,901	125,483	1,687	25,775	6,847	5	27	...	50,749	1,985
1911-12	121,390	132,403	8,485	31,186	116,856	1,969	23,237	6,740	...	31	...	48,160	2,008
1912-13	134,876	158,564	10,004	39,481	146,363	1,952	25,236	8,711	7	38	...	55,393	2,277
1913-14	145,681	156,624	10,513	39,061	148,096	1,362	25,047	9,622	...	33	...	54,265	2,529
1914-15	142,648	152,393	8,525	38,911	145,907	663	19,477	7,564	...	...	...	57,020	2,867
Seoni													
1910-11	137,053	109,523	12,319	33,496	76,889	632	35,631	7,730	13	319	...	47,629	23,076
1911-12	140,901	116,672	13,590	35,122	87,335	804	32,423	8,331	5	340	...	49,041	24,300
1912-13	141,298	115,117	16,928	33,893	84,264	739	33,290	8,757	15	269	...	50,667	24,847
1913-14	120,650	120,509	14,966	34,398	79,717	761	35,092	8,860	19	289	...	51,453	25,692
1914-15	135,859	124,713	14,687	31,609	75,553	698	36,767	8,686	37	235	12	50,905	26,266
Narsinghpur													
1910-11	65,562	59,863	2,526	25,400	97,276	6,755	29,240	7,092	85	3,607	18	31,239	17,387
1911-12	72,969	59,543	2,608	25,569	103,022	7,130	18,556	7,116	84	3,505	17	31,927	17,688
1912-13	72,056	58,660	2,419	24,919	102,574	6,708	28,583	7,270	42	3,698	12	32,103	17,984
1913-14	74,914	61,060	2,606	24,119	101,547	7,195	33,383	7,507	33	3,883	11	32,606	18,401
1914-15	76,020	62,894	2,531	24,429	102,840	6,761	38,226	7,891	58	3,939	11	32,872	18,644
Hoshangabad													
1910-11	140,799	95,985	5,076	36,597	139,971	8,637	43,017	4,731	10	2,562	125	44,316	38,369
1911-12	145,123	101,429	5,450	36,984	147,468	16,569	48,033	5,259	9	2,400	124	44,869	38,164
1912-13	144,947	97,332	5,515	37,729	130,871	10,057	53,197	5,346	71	2,677	191	46,331	39,242
1913-14	151,343	94,793	5,473	40,287	194,487	9,313	52,793	5,663	33	2,663	83	47,931	41,542
1914-15	153,230	102,328	5,795	37,192	140,514	9,260	56,174	5,730	32	2,533	70	48,425	41,438
Nimar													
1910-11	136,881	91,405	4,574	50,078	78,863	2,720	43,546	2,694	24	1,555	...	46,130	32,558
1911-12	141,515	104,428	5,176	47,512	82,364	3,180	46,898	2,869	51	1,529	4	46,410	34,203
1912-13	144,612	96,768	4,069	44,429	76,362	2,582	44,525	2,831	22	1,409	3	46,725	33,275
1913-14	146,335	102,745	4,308	47,301	80,273	2,472	51,361	3,125	7	1,442	...	50,127	37,313
1914-15	142,345	106,492	3,655	48,753	91,023	1,954	48,928	3,350	16	1,583	...	49,739	38,379
Betul													
1910-11	145,301	106,014	4,941	23,315	123,196	6,544	47,784	7,154	5	561	18	47,943	27,686
1911-12	145,442	108,301	5,076	23,618	131,872	6,561	50,042	7,444	2	653	18	48,763	27,458
1912-13	147,941	102,324	5,610	23,066	126,571	6,552	54,184	7,788	3	651	9	50,883	28,281
1913-14	143,917	103,719	4,668	22,629	130,317	6,493	62,590	8,075	8	663	7	55,257	29,592
1914-15	140,321	99,774	4,204	21,855	141,067	6,073	60,418	8,345	10	615	7	53,566	29,488
Chhindwára													
1910-11	176,085	133,690	4,854	38,900	127,139	6,588	66,721	11,360	9	988	21	57,337	31,334
1911-12	179,166	123,388	5,016	41,660	124,874	7,059	60,042	11,463	36	896	21	58,144	31,813
1912-13	202,488	143,021	4,955	39,457	132,813	7,049	61,099	12,062	24	855	...	56,975	31,796
1913-14	192,521	140,200	5,560	38,992	135,578	6,631	60,995	12,482	32	955	...	56,619	31,753
1914-15	193,080	141,445	5,603	38,264	142,147	6,563	64,788	12,414	35	973	...	56,890	31,844

Note.—The figures are collected annually, between the 1st January and the 15th March, by the patwaris in each village for the areas in their respective charges. The total figure is recorded in the tahsil by the kanungo in a village register. The patwari takes into account all animals including those temporarily sent elsewhere (*e.g.*, for grazing), which belong to residents of the village, and excludes animals which are temporarily in the village for grazing or other purposes, but do not belong to residents. Stock in cities, large towns, cantonments, and in forest villages are included.

Table IV—*continued*

No. 68—LIVE-STOCK, PLOUGHS, AND CARTS IN EACH DISTRICT IN THE CENTRAL PROVINCES—*continued*

District	Bulls and bullocks	Cows	Buffaloes		Young stock (calves and buffalo calves)	Sheep	Goats	Horses and ponies	Mules	Donkeys	Camels	Ploughs	Carts
			Bull	Cow									
1	2	3	4	5	6	7	8	9	10	11	12	13	14
Wardha													
1910-11	128,345	95,584	2,786	30,293	68,277	17,937	39,167	3,003	...	6,164	...	19,724	31,446
1911-12	130,105	97,179	3,256	32,237	81,357	18,520	43,852	2,834	4	3,377	...	21,045	33,906
1912-13	136,928	102,910	3,063	33,436	79,661	16,077	44,769	3,269	8	3,750	...	21,699	36,697
1913-14	136,617	98,720	2,523	30,032	74,136	15,843	44,145	3,375	4	3,791	1	22,032	38,390
1914-15	137,763	97,418	2,649	29,672	85,290	15,129	40,235	3,544	7	3,668	...	22,276	38,629
Nágpur													
1910-11	207,311	140,541	5,732	35,180	88,383	33,428	77,793	4,630	75	1,750	24	49,313	46,442
1911-12	205,130	144,924	5,603	37,033	94,904	30,476	78,360	5,042	78	2,250	32	51,550	48,715
1912-13	210,499	140,667	4,938	35,529	92,679	26,530	74,626	4,435	92	1,819	12	50,567	48,724
1913-14	206,241	141,223	5,082	37,144	89,279	29,632	72,625	4,752	76	1,724	12	48,707	48,060
1914-15	214,375	139,204	4,813	35,525	93,210	31,625	76,890	4,285	80	1,751	12	49,248	48,291
Chánda													
1910-11	185,367	178,862	25,524	32,544	167,319	93,162	94,496	664	...	130	...	71,634	50,751
1911-12	220,633	206,095	23,337	37,852	121,737	100,580	91,374	747		64	...	74,665	53,128
1912-13	213,198	196,862	23,960	37,575	103,607	101,204	95,029	972	...	112	...	73,924	57,093
1913-14	218,571	193,934	24,071	35,967	125,390	97,777	101,471	955	...	71	...	83,107	60,677
1914-15	218,363	203,551	24,073	36,955	136,302	52,856	103,249	863	...	86	...	86,683	63,655
Bhandára													
1910-11	214,562	134,625	32,656	26,397	89,814	7,664	97,052	1,614	...	95	...	73,531	65,527
1911-12	214,579	128,102	32,880	28,388	92,507	7,030	90,441	1,753	...	60	...	74,228	66,690
1912-13	214,478	131,435	32,241	28,299	91,314	6,896	85,740	1,831	...	67	...	74,324	68,176
1913-14	228,548	135,110	34,606	28,254	92,294	7,527	92,361	1,988	5	58	...	83,239	87,167
1914-15	227,789	133,040	36,878	29,591	90,601	6,840	96,562	1,838	15	73	...	93,832	86,225
Bálághat													
1910-11	105,887	95,902	25,929	13,264	58,018	307	41,526	1,612	...	...	1	53,489	40,846
1911-12	102,240	97,519	24,906	12,627	56,502	191	38,857	1,685	...	...	1	54,167	42,204
1912-13	108,295	95,660	28,037	12,898	60,420	139	37,976	1,849	...	...	1	55,649	44,845
1913-14	107,623	101,753	29,483	13,272	58,014	139	37,909	1,866	11	23	1	55,727	45,338
1914-15	110,054	97,850	30,818	13,031	57,406	157	37,939	1,880	...	6	1	47,606	44,120
Drug													
1910-11	230,347	202,884	76,141	19,715	181,613	39,617	82,100	5,475	14	16	...	97,267	37,860
1911-12	219,894	190,237	82,266	20,236	171,927	34,420	68,108	5,598	1	6	...	98,902	40,033
1912-13	211,052	184,350	83,883	19,338	189,661	33,129	65,537	5,569	...	37	...	101,638	41,493
1913-14	218,210	195,456	85,595	20,218	185,913	40,039	70,658	5,915	1	5	...	103,922	44,631
1914-15	220,937	199,877	85,563	18,823	210,012	41,834	79,757	5,737	2	30	...	106,194	46,274
Raipur													
1910-11	386,995	365,819	129,807	31,971	329,234	42,397	129,390	6,866	...	54	...	191,604	57,619
1911-12	405,308	339,268	135,807	31,371	290,403	40,463	110,041	5,453	2	37	...	198,603	62,545
1912-13	413,584	354,391	148,919	32,659	328,614	42,460	111,306	5,842	2	6	...	194,144	67,660
1913-14	401,896	361,196	148,730	33,986	316,156	43,534	112,597	5,813	...	6	...	194,504	69,327
1914-15	413,956	372,588	144,558	33,533	336,062	44,229	121,300	5,679	...	5	...	202,690	71,976
Bilaspur													
1910-11	276,373	265,270	104,784	23,889	273,980	20,506	102,256	6,955	2	14	...	133,119	39,333
1911-12	280,302	250,061	109,146	26,598	267,979	15,351	93,955	7,360	...	13	..	141,054	48,501
1912-13	288,135	260,343	112,561	27,009	280,994	16,113	92,560	7,761	...	13	...	146,787	44,504
1913-14	291,216	272,598	112,324	27,782	306,884	17,541	101,812	8,590	1	5	2	150,961	47,015
1914-15	285,586	255,129	115,411	26,728	288,731	17,598	101,560	8,214	...	...	2	150,553	48,884
Total													
1910-11	3,101,501	2,578,036	456,485	611,923	2,448,458	335,435	1,070,133	102,908	810	21,122	245	1,191,763	575,369
1911-12	3,171,302	2,572,412	478,231	629,820	2,408,169	339,017	1,012,289	107,024	1,163	18,789	228	1,223,942	606,179
1912-13	3,236,614	2,611,933	503,796	625,883	2,479,657	325,595	1,032,436	113,362	1,476	19,340	257	1,255 293	624,770
1913-14	3,250,961	2,663,055	507,269	639,346	2,586,321	335,069	1,094,210	119,988	1,306	19,871	146	1,285,380	668,588
1914-15	3,285,157	2,677,880	504,015	622,506	2,633,539	290,242	1,132,860	115,778	789	19,657	148	1,310,225	680,678

See explanation given in the foot-note (pago 273)

Table IV—*continued*

No. 69—LIVE-STOCK, PLOUGHS, AND CARTS IN EACH DISTRICT IN BERAR

District	Bulls and bullocks	Cows	Buffaloes		Young stock (calves and buffalo calves)	Sheep	Goats	Horses and ponies	Mules	Donkeys	Camels	Ploughs	Carts
			Bull	Cow									
1	2	3	4	5	6	7	8	9	10	11	12	13	14
Akola													
1910-11	182,765	131,529	5,260	59,848	144,411	31,884	100,646	8,959	12	7,469	94	33,729	56,690
1911-12	188,820	138,783	6,248	62,133	165,969	29,881	118,637	9,171	6	7,267	113	40,180	55,328
1912-13	183,743	124,081	4,650	55,558	146,518	27,937	114,878	8,964	30	6,177	50	32,806	54,465
1913-14	180,764	120,611	4,620	56,744	133,058	28,039	128,231	8,181	61	6,308	42	34,239	53,825
1914-15	186,166	128,381	3,046	59,324	150,291	24,974	115,140	8,048	41	6,309	44	33,447	53,648
Amráoti													
1910-11	177,035	116,637	4,970	46,733	82,931	36,391	90,439	6,749	3	6,370	71	19,800	60,380
1911-12	185,699	124,982	5,553	50,158	89,810	43,441	110,160	7,234	23	6,963	61	19,268	62,924
1912-13	180,047	112,905	4,990	46,720	84,469	34,292	124,615	7,088	16	6,411	93	17,762	58,300
1913-14	177,565	114,275	4,124	46,699	95,007	44,443	129,450	7,708	108	6,310	66	17,921	56,575
1914-15	175,214	114,266	3,587	47,380	105,194	44,271	108,123	7,786	27	6,185	62	18,228	53,957
Buldána													
1910-11	170,719	108,076	8,301	49,573	106,345	70,280	89,308	7,615	30	5,205	22	22,464	42,182
1911-12	173,640	109,414	9,412	48,896	122,601	73,240	106,715	8,445	6	5,464	154	22,104	41,329
1912-13	173,044	105,396	8,388	48,274	114,052	66,110	110,899	7,639	20	5,075	23	21,692	41,598
1913-14	189,560	106,223	5,989	46,819	109,410	60,253	102,141	7,612	15	4,746	21	21,864	43,918
1914-15	179,246	1106 00	6,137	50,926	126,794	66,100	102,330	7,544	4	4,836	18	22,795	44,632
Yeotmal													
1910-11	232,197	256,746	8,962	75,595	108,534	39,755	113,213	6,923	7	3,696	9	60,805	47,960
1911-12	237,397	59,026	8,720	72,385	117,152	39,635	111,355	6,361	15	3,864	11	97,297	49,450
1912-13	251,466	241,455	8,682	71,231	118,286	20,721	135,993	6,117	...	2,812	64	70,671	52,333
1913-14	254,138	235,713	8,571	75,647	99,469	20,415	140,159	6,610	23	2,391	55	62,092	51,274
1914-15	251,566	242,839	8,231	76,135	108,817	14,668	142,663	6,685	23	1,895	62	65,732	57,568
Total													
1910-11	762,716	612,988	27,493	231,749	442,221	178,310	393,606	30,246	52	22,740	196	136,798	207,212
1911-12	785,556	632,205	29,933	233,570	495,532	186,197	446,867	31,211	50	23,558	359	178,831	209,031
1912-13	788,300	583,837	26,710	221,783	463,325	149,060	486,385	29,808	66	20,475	230	142,931	206,696
1913-14	802,027	576,822	23,304	225,909	436,944	153,150	499,981	30,111	207	19,755	184	136,116	205,592
1914-15	792,192	596,086	21,001	233,765	491,096	150,013	468,256	30,063	95	19,225	186	140,202	209,805

Note—A census is made annually by the village officers. All cattle belonging to one owner are entered against his name, even though the animals are temporarily absent from the village. When an owner cultivates land in more than one village, the actual number in each particular village on the night of enumeration is entered in the statement for that village. Cattle belonging to other villages, but temporarily in the village for grazing, are not entered in the statement for that village.

Table IV—*continued*

No. 70—LIVE-STOCK, PLOUGHS, AND CARTS IN EACH DISTRICT IN ASSAM

District and year of enumeration	Bulls and bullocks	Cows	Buffaloes		Young stock (calves and buffalo calves)	Sheep	Goats	Horses and ponies	Mules	Donkeys	Camels	Ploughs	Carts
			Bull	Cow									
1	2	3	4	5	6	7	8	9	10	11	12	13	14
Cachar													
1906-07 . . .	33,317	64,506	18,707	25,704	78,206	2,706	62,647	1,770	...	...	...	55,901	421
1911-12 . . .	43,115	72,559	21,796	31,359	91,977	2,971	76,665	1,730	...	...	...	62,941	461
Sylhet													
1904-05 . . .	599,890	521,339	18,364	32,123	734,479	11,848	112,767	3,367	...	...	...	465,629	455
1909-10(*a*) . .	39,843	36,079	1,510	2,792	40,366	388	7,028	170	...	...	...	32,185	51
Goálpára													
1909-10 . . .	41,945	32,844	5,602	7,724	23,924	145	22,114	247	...	...	...	17,240	7,138
1914-15 . . .	253,941	211,283	30,776	24,443	168,005	3,369	63,161	2,672	...	...	...	119,759	11,737
Kámrúp													
1909-10 . . .	275,806	193,690	7,338	22,606	159,784	153	109,577	1,429	...	...	...	101,530	2,048
1914-15 . . .	289,589	215,512	9,734	32,314	187,347	276	68,535	1,133	...	...	...	97,671	2,700
Darrang													
1909-10 . . .	120,956	95,478	28,198	24,462	109,187	251	91,668	1,241	...	...	...	57,707	7,095
1914-15 . . .	124,848	113,163	34,867	28,186	135,437	502	74,588	1,332	...	...	...	69,468	9,296
Nowgong													
1909-10 . . .	98,992	73,183	13,334	14,526	103,984	423	59,764	701	...	...	...	45,351	1,987
1914-15 . . .	114,712	87,179	16,264	15,449	111,056	397	37,527	1,021	...	...	...	51,482	3,565
Sibsagar													
1909-10 . .	165,014	125,278	27,232	26,629	206,729	2,277	144,178	3,286	...	...	...	95,174	6,312
1914-15 . . .	174,968	135,020	29,050	30,011	219,445	2,376	108,944	4,080	...	...	...	97,679	7,779
Lakhimpur													
1909-10 . . .	91,385	71,470	12,290	13,027	102,949	1,251	72,043	2,020	...	...	...	46,361	2,357
1914-15 . . .	104,090	87,783	14,185	19,206	116,828	1,351	65,677	2,659	...	...	...	52,038	3,024
North-East Frontier (*c*).													
1914-15 . .	4,061	4,375	289	1,159	3,882	10	1,779	34	6	...	...	854	166
Garo Hills													
1909-10 . . .	14,511	9,232	1,388	1,392	10,424	43	5,691	154	...	...	...	7,553	359
1912-13 . . .	17,969	12,387	1,827	2,103	12,037	10	5,838	151	4	12	...	9,548	604
Naga Hills *Khasi and Jaintia Hills* *Lushai Hills*	(*b*)	...	...	...	...	...	...	...	...	...	...	...	...
Total													
1909-10 . . .	881,769	701,760	115,599	138,862	835,553	7,637	574,710	11,018	...	...	...	459,002	27,768
1911-12 . . .	891,567	709,813	118,688	144,517	849,324	7,902	588,728	10,978	...	...	...	466,042	27,808
1912-13 . . .	895,025	712,968	119,127	145,228	850,937	7,869	588,875	10,975	4	12	...	468,037	28,053
1914-15 . .	1,167,136	975,340	160,298	187,022	1,086,380	11,650	509,742	14,982	10	12	...	593,625	39,383

Note.—The statistics are based on a cattle census taken every five years. The census is, however, not taken simultaneously in the different districts. In the six districts of the Assam valley and in the central and eastern sections of the North-East Frontier district the last census was taken in 1915. In Cachar it was taken in 1912, in the Garo Hills (plains portion only) in 1913, and in the temporarily settled portion of Sylhet in 1910. No statistics are available for tracts other than Jaintia parganas in Sylhet, and for the hill tracts

(*a*) For Jaintia Parganas only. The figures for 1904-05 include estimates for other tracts also, but such estimates are not available for 1909-10

(*b*) No information

(*c*) See foot note on (page 43)

Table IV—*concluded*

No. 71—LIVE-STOCK, PLOUGHS, AND CARTS IN EACH DISTRICT IN THE NORTH-WEST FRONTIER PROVINCE

District and year of enumeration	Bulls and bullocks	Cows	Buffaloes		Young stock (calves and buffalo calves)	Sheep	Goats	Horses and ponies	Mules	Donkeys	Camels	Ploughs	Carts
			Bull	Cow									
1	2	3	4	5	6	7	8	9	10	11	12	13	14
Hazára													
1908-09	98,278	84,489	2,654	80,186	77,068	114,626	141,087	6,120	3,251	9,777	771	54,962	832
1913-14	103,562	89,106	2,590	90,516	75,860	120,758	134,886	6,489	2,210	10,580	714	59,417	808
Peshawar													
1908-09	141,976	92,358	11,177	37,253	97,228	111,466	61,146	9,761	3,347	28,735	4,540	66,000	3,293
1913-14	141,258	92,719	9,725	37,980	99,429	121,054	58,621	12,278	6,014	32,461	6,574	67,950	3,016
Kohát													
1908-09	57,114	42,967	1,115	4,833	28,085	126,929	168,549	1,842	2,653	20,766	4,013	28,632	1,018
1913-14	56,732	42,654	1,062	4,720	26,822	118,049	140,906	1,968	2,126	20,824	4,934	29,615	672
Bannu													
1908-09	44,582	38,408	212	10,688	32,951	65,188	50,467	2,895	1,380	27,995	4,737	30,921	532
1913-14	42,514	38,646	182	11,488	34,051	64,093	38,981	2,775	1,190	30,399	4,858	31,549	398
Dera Ismail Khan													
1908-09	64,169	57,001	644	11,586	47,242	118,731	111,844	5,349	1,791	15,081	22,685	25,113	338
1913-14	74,413	69,419	711	13,491	52,245	118,458	109,665	6,521	1,553	17,646	24,871	27,650	234
Tochi													
1908-09	2,703	4,451	36	1,449	3,065	21,999	4,917	264	20	807	216	1,378	27
1913-14	2,828	4,621	30	1,782	2,958	12,615	2,407	212	23	956	115	3,478	...
Kurram													
1908-09	13,418	17,032	80	596	8,775	62,021	39,114	559	551	5,583	3,612	7,730	8
1913-14	16,012	20,603	100	638	9,593	48,977	57,842	693	842	5,894	5,456	6,768	...
Total													
1908-09	422,240	336,706	15,918	146,591	294,414	620,960	577,124	26,790	12,993	108,744	40,574	214,736	6,048
1913-14	437,319	357,768	14,400	160,615	300,958	604,004	543,308	30,936	13,958	118,760	47,522	226,427	5,128

Note.—A census for the whole province is taken every fifth year in the first week of February. The last census was taken in 1914. All cattle belonging to Government are included.

No. 72—LIVE-STOCK, PLOUGHS, AND CARTS IN EACH DISTRICT IN AJMER-MERWARA

District and year of enumeration	Bulls and bullocks	Cows	Buffaloes		Young stock (calves and buffalo calves)	Sheep	Goats	Horses and ponies	Mules	Donkeys	Camels	Ploughs	Carts
			Bull	Cow									
1	2	3	4	5	6	7	8	9	10	11	12	13	14
Ajmer													
1908-09	51,728	81,191	4,859	21,186	36,056	185,802	119,234	2,014	...	4,510	1,237	27,265	9,282
1913-14	47,896	59,530	3,365	18,766	30,294	102,200	72,254	1,842	...	4,006	699	19,577	6,078
1914-15	50,718	65,594	3,445	19,938	30,554	108,498	69,059	1,695	..	3,890	677	19,880	6,461
Merwara													
1908-09	22,399	16,449	3,720	5,819	13,343	51,672	107,590	422	...	1,744	263	11,851	2,262
1913-14	29,668	31,976	3,665	12,644	18,355	51,077	72,198	530	...	1,769	191	13,174	2,544
1914-15	29,668	31,976	3,665	12,644	18,355	51,077	72,198	530	...	1,769	191	13,174	2,544
Kekri													
1913-14	24,749	31,151	2,223	8,754	11,332	71,902	42,308	839	...	1,285	319	9,766	2,952
1914-15	23,689	37,184	2,218	8,585	12,713	80,021	43,168	881	...	1,257	413	10,167	3,067
Total													
1908-09	74,127	97,640	8,579	27,005	55,399	237,474	226,824	2,436	....	6,254	1,500	39,116	11,544
1913-14	102,313	122,657	9,253	40,164	59,981	225,179	186,760	3,211	...	7,060	1,209	42,517	11,574
1914-15	104,075	134,754	9,328	41,167	61,622	239,596	184,425	3,106	...	6,916	1,281	43,221	12,072

Note.—The table is prepared quinquennially, and the figures were last collected in 1913-14. The figures were, however, in many cases revised in 1914-15.

Table V

No. 73—INCIDENCE OF THE LAND REVENUE ASSESSMENT(§) ON THE AREA AND POPULATION OF EACH PROVINCE IN BRITISH INDIA

	Bengal				Madras			
	Zamindari		Miscellaneous revenue	Total	Raiyatwari	Zamindari (permanently settled)	Whole inám villages	Total
	Permanently settled	Temporarily settled						
1. Total area (in acres) by survey, less feudatories (col. 2 of table I, minus col. 3 of same table)								
1910-11	38,788,800	10,779,886	...	49,568,686	61,577,420	24,743,710	4,435,254	90,756,384
1911-12	38,788,800	10,779,886	...	49,568,686	61,577,420	24,743,710	4,435,254	90,756,384
1912-13	39,210,956	11,269,028	...	50,479,984	61,577,420	24,743,710	4,435,254	90,756,384
1913-14	39,210,956	11,269,028	...	50,479,984	61,285,412	25,391,615	4,460,379	91,137,406
1914-15	39,210,956	11,269,028	...	50,479,984	61,285,412	25,391,615	4,460,379	91,137,406
DEDUCT—								
2 (a). Area (in acres) not fully assessed								
1910-11	4,356,128	4,652,880	...	6,009,008	34,744,837	15,125,503	4,435,254	54,305,594
1911-12	4,356,128	4,652,880	...	6,009,008	34,744,837	15,125,503	4,435,254	54,305,594
1912-13	1,726,132	4,741,721	...	6,467,853	34,744,837	15,125,503	4,435,254	54,305,594
1913-14	1,726,132	4,741,721	...	6,467,853	33,971,165	13,941,980	4,460,379	52,373,524
1914-15	1,726,132	4,741,721	...	6,467,853	33,971,165	13,941,980	4,460,379	52,373,524
2 (b). Area (in acres) for which the figures required for this table are not available								
1910-11	421,604	2,342,848	...	2,764,452	769,800	...	...	769,800
1911-12	421,604	2,342,848	...	2,764,452	769,800	...	...	769,800
1912-13	421,604	2,475,884	...	2,897,488	769,800	...	...	769,800
1913-14	421,604	2,475,884	...	2,897,488	702,495	2,122,294	...	2,824,789
1914-15	421,604	2,475,884	...	2,897,488	702,495	2,122,294	..	2,824,789
3. Balance, that is, fully assessed area (in acres) for which figures are available								
(a) Total								
1910-11	37,011,078	3,784,158	...	40,795,236	26,062,783	8,881,100	...	34,943,883
1911-12	37,011,078	3,784,158	...	40,795,236	26,062,783	8,881,100	...	34,943,883
1912-13	37,063,220	4,051,423	...	41,114,643	26,062,783	8,881,100	...	34,943,883
1913-14	37,063,220	4,051,423	...	41,114,643	26,611,752	9,327,341	...	35,939,093
1914-15	37,063,220	4,051,423	...	41,114,643	26,611,752	9,327,341	...	35,939,093
(b) Cultivated								
1910-11	22,279,660	2,274,537	...	24,554,197	21,130,466	6,606,104	...	27,736,570
1911-12	22,279,660	2,274,537	...	24,554,197	21,130,466	6,606,104	...	27,736,570
1912-13	21,550,805	2,453,994	...	†25,365,099	21,130,466	6,606,104	...	27,736,570
1913-14	21,550,805	2,453,994	...	†25,365,099	21,361,635	7,174 349	...	28,535,984
1914-15	21,550,805	2,453,994	...	†25,365,099	21,361,635	7,174,349	...	28,535,984
4. Total revenue (in rupees) from land of head 1 above (excluding cesses)								
1910-11	2,22,01,559	40,79,114	2,77,708	2,65,58,381	5,61,77,464	66,21,950	11,58,250	6,39,57,664
1911-12	2,22,01,559	40,79,114	2,77,708	2,65,58,381	5,61,77,464	66,21,950	11,58,250	6,39,57,664
1912-13	2,25,07,394	46,12,151	3,47,153	2,74,66,698	5,61,77,464	66,21,950	11,58,250	6,39,57,664
1913-14	2,25,07,394	46,12,151	3,47,153	2,74,66,698	5,92,99,328	66,45,204	13,49,223	6,72,93,755
1914-15	2,25,07,394	46,12,151	3,47,153	2,74,66,698	5,92,99,328	66,45,204	13,49,223	6,72,93,755
5. Population of area in head 1								
1910-11	...	...	...	41,301,306	27,216,418	8,501,411	2,491,607	38,209,436
1911-12	...	...	...	41,301,306	27,216,418	8,501,411	2,491,607	38,209,436
1912-13	...	...	...	44,588,115	27,216,418	8,501,411	2,491,607	38,209,436
1913-14	...	...	...	44,588,115	29,468,100	9,472,905	2,464,399	41,405,404
1914-15	...	...	...	44,588,115	29,468,100	9,472,905	2,464,399	41,405,404

Note.—The varieties of tenure are included, as far as possible, under one or other of the following heads, namely, (1) raiyatwari, (2) zamindari and village communities (temporarily settled), and (3) zamindari (permanently settled). Areas under forests are included under the prevailing tenure of the province. In the Central Provinces and Berar, however, areas under Government forests are shown separately.

Entry 2 (a).—Areas held revenue-free or at privileged rates are deducted, but the deduction need not be made where such areas are in any case less than an entire village, and where there is any difficulty in estimating the corresponding deduction to be made in the population (head 10). In Madras, Bombay, and Berar all land on which a full assessment has not been leviable during the year (for instance, assessed unoccupied land) is classed for the purposes of this head as "area not fully assessed." Area should not be entered under this head merely because the assessment due from them has been suspended or remitted on account of short crops, or for other special reasons.

Entry 3.—This head is subdivided into (*a*) total fully assessed area for which returns are available, and (*b*) area cultivated out of the area given in head (*a*). The latter head should be equal to the former after deducting current fallows and fully assessed waste, and should be either equal to or less than the net cropped area as shown in column 6 of Table II.

(§) The land revenue assessment necessarily differs from the land revenue collections which include collections on account of former balances and exclude so much of the assessment as has not been collected during the year

* No details. † Includes 1,360,300 acres (in Dinajpur) for which details are not available

Bombay			Sind	Agra			
Raiyatwari	Zamindari and village communities (temporarily settled)	Total	Raiyatwari	Zamindari and village communities (temporarily settled)	Zamindari (permanently settled)	Total	
							1. Total area (in acres) by survey less feudatories (col. 2 of table I, minus col. 3 of same table)
44,850,493	3,770,202	48,620,695	30,249,981	46,338,062	6,736,253	53,074,315	1910-11
44,875,749	3,753,604	48,629,353	30,257,376	46,750,869	6,276,836	53,027,705	1911-12
44,875,749	3,753,604	48,629,353	30,257,376	46,750,869	6,276,836	53,027,705	1912-13
44,875,749	3,753,604	48,629,353	30,257,376	46 750,869	6,276,836	53,027,705	1913-14
44,875,749	3,753,604	48,629,353	30,257,376	46,750,869	6,276,836	53,027,705	1914-15
							Deduct—
							2 (a). Area (in acres) not fully assessed
9,042,691	160,975	9,203,666	6,501,059	2,885,115	746,673	3,631,788	1910-11
9,098,643	156,554	9,255,197	7,266,759	2,715,596	187,701	2,903,297	1911-12
9,098,643	156,554	9,255,197	7,266,759	2,715,596	187,701	2,903,297	1912-13
9,098,643	156,554	9,255,197	7,266,759	2,715,596	187,701	2,903,297	1913-14
9,098,643	156,554	9,255,197	7,266,759	2,715,596	187,701	2,903,297	1914-15
							2 (b). Area (in acres) for which the figures required for this table are not available
13,551,593	1,071,151	14,622,744	19,571,380	7,475,412	1,098,677	8,574,089	1910-11
13,530,644	1,063,786	14,594,430	19,807,345	7,428,295	1,098,677	8,526,972	1911-12
13,530,644	1,063,786	14,594,430	19,807,345	7,428,295	1,098,677	8,526,972	1912-13
13,530,644	1,063,786	14,594,430	19,807,345	7,428,295	1,098,677	8,526,972	1913-14
13,530,644	1,063,786	14,594,430	19,807,345	7,428,295	1,098,677	8,526,972	1914-15
							3. Balance, that is, fully assessed area (in acres) for which figures are available
							(a) Total
22,256,209	2,538,076	24,794,285	4,177,542	35,977,535	4,890,903	40,868,438	1910-11
22,246,462	2 533,264	24,779,726	3,183,272	36,606,978	4,990,458	41,597,436	1911-12
22,246,462	2,533,264	24,779,726	3,183,272	36,606,978	4,990,458	41,597,436	1912-13
22,246,462	2,533,264	24,779,726	3,183,272	36.606,978	4,990,458	41,597,436	1913-14
22,246,462	2,533,264	24,779,726	3,183,272	36,606,978	4,990,458	41,597,436	1914-15
							(b) Cultivated
17,333,526	1,777,669	19,111,195	3,930,140	23,785,088	3,307,843	27,092,931	1910-11
15,113,571	1,457,108	16,570,679	2,850,150	23,039,519	2,986,120	26,025,639	1911-12
15,113,571	1,457,108	16,570,679	2,850,150	23,039,519	2,986,120	26,025,639	1912-13
15,113,571	1,457,108	16,570,679	2,850,150	23,039,519	2,986,120	26,025 639	1913-14
15,113,571	1,457,108	16,570,679	2,850,150	23,039,519	2,986,120	26,025,639	1914-15
							4. Total revenue (in rupees) from land of head 1 above (excluding cesses)
...	...	3,12,23,653	1,07,90,321	4,25,18,901	47,90,442	4,73,09,343	1910-11
...	...	3,09,28,277	90,90,516	4,33,19,768	45,91,082	4,79,10,850	1911-12
...	... *	3,09,28,277	90,90,516	4,33,19,768	45,91,082	4,79,10,850	1912-13
...	...	3,09,28,277	90,90,516	4,33,19,768	45,91,082	4,79,10 850	1913-14
...	...	3,09,28,277	90,90,516	4,33,19,768	45,91,082	4,79,10,850	1914-15
							5. Population of area in head 1
...	...	15,133,597	3,513,435	29,741,654	5,122,448	34,864,102	1910-11
...	...	15,133,597	3,513,435	29,528,447	4,865,549	34,393,996	1911-12
...	... *	15,133,597	3,513,435	29,528,447	4,865,549	34,393,996	1912-13
...	...	15,133,597	3,513,435	29,528,447	4,865,549	34,393,996	1913-14
...	...	15,133,597	3,513,435	29,528,447	4,865,549	34,393,996	1914-15

Entry 4.—Where the land revenue includes the zamindar's share, the net demand is entered, and the table states the payments due by the zamindars to Government, not those due by raiyats to the zamindars. The actual realisable demand on account of the year is entered after excluding arrears for past years. This column includes all the heads classed as "Land Revenue" in the Civil Accounts. The heads are :—(1) ordinary revenue comprising fixed collections, revenue from canals in Sind, fluctuating collections (including nazarana), over collections (Bombay), surplus collections, collections from Government estates, kyun tax (Burma); (2) sale of Government estates, (3) sale proceeds of waste lands, and redemption of land tax; (4) redemption of summary settlement cess; (5) moturpha (house tax) collections; (6) assessment of alienated lands less quit rent; (7) recoveries on account of survey and settlement charges (Bengal); (8) rents, etc., of fisheries; (9) receipts for the improvement of Government estates; (10) 12 per cent on collections from Government estates (Bengal); and (11) miscellaneous, comprising receipts on account of land registration fees, receipts from quarries and minor mineral products in forests and lands not under the management of the Forest Department, water mills rent, huccoba tax (Sind), malikana or allowances to excluded proprietors, fines and forfeitures of revenue Courts (except in Bengal and Assam), receipts under Madras Act II of 1864, capitation tax (Burma), petroleum well revenue, jade and amber revenue, thathameda tax (Burma), receipts from ruby mines (Burma), recoveries in India of law charges in England on account of appeals from India, miscellaneous receipts, rents of railway class C land and rents of buildings situated on such lands.

Entry 5.—The population is that of the last general census.

No details

Table V—*continued*

No. 73—INCIDENCE OF THE LAND REVENUE ASSESSMENT ON THE AREA AND POPULATION OF EACH PROVINCE IN BRITISH INDIA—*continued*

	Oudh			Bihar and Orissa				Punjab
				Zamindari				
	Zamindari and village communities (temporarily settled)	Zamindari (permanently settled)	Total	Permanently settled	Temporarily settled	Miscellaneous revenue	Total	Zamindari (temporarily settled)
1. Total area (in acres) by survey, less feudatories (col. 2 of table I, minus col. 3 of same table)								
1910-11	14,237,268	1,104,767	15,342,035	42,164,710	11,073,750	...	53,238,460	62,215,355
1911-12	14,042,156	1,264,564	15,306,720	41,452,033	11,760,399	...	53,212,432	62,215,355
1912-13	14,042,156	1,264,564	15,306,720	41,452,033	11,760,399	...	53,212,432	61,855,935
1913-14	14,042,156	1,264,564	15,306,720	41,452,033	11,760,399	...	53,212,432	61,855,935
1914-15	14,042,156	1,264,564	15,306,720	41,452,033	11,760,399	...	53,212,432	61,855,935
Deduct—								
2 (a). Area (in acres) not fully assessed								
1910-11	242,928	397,559	640,487	4,517,134	5,060,366	...	9,577,500	2,080,662
1911-12	322,119	420,241	742,360	1,766,340	5,408,026	...	7,174,366	2,083,632
1912-13	322,119	420,241	742,360	1,766,340	5,408,026	...	7,174,366	1,985,805
1913-14	322,119	420,241	742,360	1,766,340	5,408,026	...	7,174,366	2,011,196
1914-15	322,119	420,241	742,360	1,766,340	5,408,026	...	7,174,366	1,961,131
2 (b). Area (in acres) for which the figures required for this table are not available								
1910-11	276,662	...	276,662	293,704	797,140	...	1,090,844	14,499,469
1911-12	287,002	...	287,002	95,080	845,480	...	940,560	14,436,457
1912-13	287,002	...	287,002	95,080	845,480	..	940,560	14,470,599
1913-14	287,002	...	287,002	95,080	845,480	...	940,560	14,251,688
1914-15	287,002	...	287,002	95,080	845,480	...	940,560	13,257,056
3. Balance, that is, fully assessed area (in acres) for which figures are available								
(a) Total								
1910-11	13,717,678	707,208	14,424,886	37,353,862	5,216,244	...	42,570,106	45,635,224
1911-12	13,433,035	844,323	14,277,358	39,590,613	5,506,893	...	45,097,506	45,695,266
1912-13	13,433,035	844,323	14,277,358	39,590,613	5,506,893	...	45,097,506	45,399,531
1913-14	13,433,035	844,323	14,277,358	39,590,613	5,506,893	...	45,097,506	45,593,051
1914-15	13,433,035	844,323	14,277,358	39,590,613	5,506,893	...	45,097,506	46,637,748
(b) Cultivated								
1910-11	8,898,997	547,096	9,446,093	21,423,217	3,855,327	...	25,278,544	†26,702,684
1911-12	8,570,137	629,956	9,200,093	21,224,941	3,686,564	...	24,911,505	†25,862,211
1912-13	8,570,137	629,956	9,200,093	21,224,941	3,686,564	...	24,911,505	23,371,875
1913-14	8,570,137	629,956	9,200,093	21,224,941	3,686,564	...	24,911,505	23,481,629
1914-15	8,570,137	629,956	9,200,093	21,224,941	3,686,564	...	24,911,505	25,728,644
4. Total revenue (in rupees) from land of head 1 above (excluding cesses)								
1910-11	1,67,21,942	8,23,819	1,75,45,761	1,08,73,438	39,61,304	2,82,616	1,51,17,408	3,19,08,810
1911-12	1,69,49,530	9,07,845	1,78,57,375	1,07,21,671	42,69,383	7,21,540	1,57,12,594	3,41,93,708
1912-13	1,69,49,530	9,07,845	1,78,57,375	1,07,21,671	42,69,383	7,21,540	1,57,12,594	3,63,56,483
1913-14	1,69,49,530	9,07,845	1,78,57,375	1,07,21,671	42,69,383	7,21,540	1,57,12,594	3,79,40,371
1914-15	1,69,49,530	9,07,845	1,78,57,375	1,07,21,671	42,69,383	7,21,540	1,57,12,594	3,94,94,991
5. Population of area in head 1								
1910-11	12,048,341	764,329	12,812,670	...	...	...	33,240,248	19,974,956
1911-12	12,059,447	736,326	12,795,773	...	...	...	34,490,084	19,974,956
1912-13	12,059,447	736,326	12,795,773	...	...	...*	34,490,084	19,548,100
1913-14	12,059,447	736,326	12,795,773	...	...	...	34,490,084	19,548,100
1914-15	12,059,447	736,326	12,795,773	...	...	...	34,490,084	19,548,100

See explanations given in the foot-notes (pages 278 and 279)

* No details

† These figures exceed the net cropped area in column 6, Table II, No. 33, which should not be the case. They are therefore incorrect.

Upper Burma	Lower Burma	Central Provinces				
Raiyatwari	Raiyatwari	Raiyatwari	Zamindari and village communities (temporarily settled)	Government Forests	Total	
						1. Total area (in acres) by survey, less feudatories (col. 2 of table I minus col. 3 of same table)
53,804,895	54,988,200	1,819,576	40,655,546	10,483,250	*52,958,372	1910-11
53,804,895	54,994,247	1,836,969	40,638,832	10,469,809	*52,945,610	1911-12
53,804,895	54,909,711	1,855,552	40,612,182	10,296,694	*52,764,428	1912-13
53,803,231	55,077,569	1,855,640	40,455,549	10,286,765	*52,597,954	1913-14
53,803,231	55,077,547	1,864,850	40,451,667	10,277,632	*52,594,149	1914-15
						Deduct—
						2 (a). Area (in acres) not fully assessed
3,038	198,092	...	13,742,650	10,483,250	24,225,900	1910-11
5,786	198,626	...	13,110,717	10,469,809	23,580,526	1911-12
2,964	190,617	...	13,717,814	10,296,694	24,014,508	1912-13
2,964	187,622	...	13,590,471	10,286,765	23,877,236	1913-14
2,964	183,794	...	13,579,182	10,277,632	23,856,814	1914-15
						2 (b). Area (in acres) for which the figures required for this table are not available
40,095,911	45,673,230	...	...	...	...	1910-11
39,306,088	45,484,811	...	...	...	...	1911-12
40,630,205	45,239,437	...	...	...	...	1912-13
40,495,564	45,252,059	...	...	...	...	1913-14
40,434,557	45,149,451	...	...	...	...	1914-15
						3. Balance, that is, fully assessed area (in acres) for which figures are available
						(a) Total
13,705,946	9,116,878	1,819,576	26,912,896	...	28,732,472	1910-11
14,493,021	9,310,810	1,836,969	27,528,115	...	29,365,084	1911-12
13,171,726	9,479,657	1,855,552	26,894,368	...	28,749,920	1912-13
13,304,703	9,637,888	1,855,640	26,865,078	...	28,720,718	1913-14
13,365,710	9,744,302	1,864,850	26,872,485	...	28,737,335	1914-15
						(b) Cultivated
3,922,050	8,317,206	593,398	14,391,391	...	14,984,789	1910-11
4,103,410	8,378,826	620,456	14,617,132	...	15,237,588	1911-12
4,587,640	8,832,845	619,944	14,257,255	...	14,877,199	1912-13
4,715,130	8,947,471	632,566	14,022,771	...	14,655,337	1913-14
4,545,080	8,929,549	668,641	14,528,474	...	15,197,115	1914-15
						4. Total revenue (in rupees) from land of head 1 above (excluding cesses)
1,42,06,627	2,95,14,545	...	...	...	97,81,419	1910-11
1,36,54,996	2,90,71,165	...	...	...	98,76,479	1911-12
1,55,26,398	3,11,58,388	...	...	...	1,01,47,927	1912-13
1,58,74,576	3,22,03,577	...	...	...	1,04,54,737	1913-14
1,53,69,291	3,24,42,155	...	...	...	1,08,73,836	1914-15
						5. Population of area in head 1
4,321,585	6,417,676	...	...	..	†9,135,788	1910-11
4,122,606	6,466,006	...	...	...	†10,859,816	1911-12
4,113,483	6,461,704	...	...	...	†10,864,915	1912-13
4,112,228	6,465,258	...	...	...	†10,872,772	1913-14
4,112,228	6,465,258	...	...	...	†10,872,772	1914-15

See explanations given in the foot-notes (pages 278 and 279)
* Total area (in acres) by village papers (that is, column 6 of Table I, No. 20)
† No details

Table V—*continued*

No. 73 - INCIDENCE OF THE LAND REVENUE ASSESSMENT ON THE AREA AND POPULATION OF EACH PROVINCE IN BRITISH INDIA—*continued*

	Berar			Assam			
	Raiyatwari	Government Forests ‡	Total	Raiyatwari	Zamindari and village communities (temporarily settled)	Zamindari (permanently settled)	Total
1. Total area (in acres) by survey, less feudatories (col. 2 of table I minus col. 3 of same table)							
1910-11	11,327,443	...	11,327,443	25,869,047	1,506,117	3,930,410	31,305,574
1911-12	11,327,431	..	11,327,431	25,916,383	1,458,805	3,930,386	31,305,574
1912-13	9,146,607	2,182,093	11,328,700	25,909,965	1,465,273	3,930,386	31,305,574
1913-14	9,171,366	2,157,647	11,329,013	25,843,585	1,531,603	3,930,386	31,305,574
1914-15	9,232,871	2,141,606	11,374,477	25,829,673	1,545,515	3,930,386	31,305,574
DEDUCT—							
2 (a). Area (in acres) not fully assessed							
1910-11	3,434,018	...	3,434,018	22,834,624	1,506,117	...	24,340,741
1911-12	3,932,663	...	3,932,663	22,896,389	1,458,805	...	24,355,194
1912-13	1,643,951	2,182,093	3,826,044	22,866,569	1,465,273	175	24,332,017
1913-14	1,715,724	2,157,647	3,873,371	22,758,434	1,500,004	175	24,258,613
1914-15	1,731,452	2,141,606	3,873,058	22,687,017	1,513,892	175	24,201,084
2 (b). Area (in acres) for which the figures required for this table are not available							
1910-11	...	...	...	...	...	...	...
1911-12	...	...	...	...	...	...	...
1912-13	...	...	...	...	...	...	...
1913-14	...	...	...	...	...	...	...
1914-15	...	...	...	...	...	...	...
3. Balance, that is, fully assessed area (in acres) for which figures are available							
(a) Total							
1910-11	7,893,425	...	7,893,425	3,034,423	...	3,930,410	6,964,833
1911-12	7,394,768	...	7,394,768	3,019,994	...	3,930,386	6,950,380
1912-13	7,502,656	...	7,502,656	3,043,346	...	3,930,211	6,973,557
1913-14	7,455,642	...	7,455,642	3,085,151	31,599	3,930,211	7,046,961
1914-15	7,501,419	...	7,501,419	3,142,656	31,623	3,930,211	7,104,490
(b) Cultivated							
1910-11	6,598,051	...	6,598,051	*	...	*	*
1911-12	5,928,753	...	5,928,753	*	...	*	*
1912-13	6,223,113	...	6,223,113	*	...	*	*
1913-14	6,305,936	...	6,305,936	2,130,196	3,348	302,558	2,436,102
1914-15	6,334,682	...	6,334,682	2,813,992	3,355	317,642	3,134,989
4. Total revenue (in rupees) from land of head 1 above (excluding cesses)							
1910-11	85,36,535	...	85,36,535	64,88,813	5,75,697	3,76,550	74,41,060
1911-12	86,17,634	...	86,17,634	65,51,452	6,07,245	3,76,546	75,35,243
1912-13	...	...	†86,56,149	67,71,507	6,50,314	3,76,490	77,98,311
1913-14	...	...	†87,29,135	67,37,976	6,70,134	3,76,611	77,84,721
1914-15	...	...	†86,28,570	66,80,954	7,37,604	3,76,610	77,95,168
5. Population of area in head 1							
1910-11	2,754,016	...	2,754,016	..	...	...	6,712,749
1911-12	3,057,162	...	3,057,162	...	...	...	6,713,635
1912-13	...	...	†3,059,457	...		...	† 6,713,635
1913-14	...	...	†3,065,243	...	...	...	6,713,635
1914-15	...	...	†3,067,153	...	...	...	6,713,635

See explanations given in the foot-notes (pages 278 and 279)
* No information
† No details
‡ Figures for years prior to 1912-13 included under Raiyatwari

N.-W. Frontier Province	Ajmer-Meerwara			Delhi	Coorg	Manpur (Central India)	
Zamindari (temporarily settled)	Zamindari and village communities (temporarily settled)	Zamindari (permanently settled)	Total	Zamindari (temporarily settled)	Raiyatwari	Raiyatwari	
							1. Total area (in acres) by survey, less feudatories (col. 2 of table I minus col. 3 of same table)
8,437,639	797,226	973,695	1,770,921	...	1,012,260	31,383	1910-11
8,437,662	797,226	973,695	1,770,921	...	1,012,260	31,382	1911-12
8,437,699	797,226	973,695	1,770,921	...	1,012,260	31,382	1912-13
8,437,708	797,226	973,695	1,770,921	338,317	1,012,260	31,382	1913-14
8,437,717	797,226	973,695	1,770,921	367,660	1,012,260	31,346	1914-15
							DEDUCT—
							2 (a). Area (in acres) not fully assessed
994,031	...	154,321	154,321	...	893,821	..	1910-11
994,642	...	154,321	154,321	...	† 893,821	...	1911-12
989,638	...	154,321	154,321	...	† 862,694	...	1912-13
989,211	...	154,321	154,321	4,878	† 862,694	...	1913-14
1,013,077	...	154,321	154,321	6,095	† 862,694	...	1914-15
							2 (b). Area (in acres) for which the figures required for this table are not available
377,235	...	...	...	..	...	21,377	1910-11
367,467	...	...	...	...	...	21,346	1911-12
367,398	...	...	...	...	...	21,291	1912-13
369,086	...	...	...	...	...	21,235	1913-14
369,093	...	...	...	...	...	21,176	1914-15
							3 Balance, that is, fully assessed area (in acres) for which figures are available
							(a) Total
7,066,373	797,226	819,374	1,616,600	...	118,439	10,006	1910-11
7,075,553	797,226	819,374	1,616,600	...	118,439	10,037	1911-12
7,080,663	797,226	819,374	1,616,600	...	149,566	10,092	1912-13
7,079,411	797,226	819,374	1,616,600	333,439	149,566	10,148	1913-14
7,055,547	797,226	819,374	1,616,600	361,565	149,566	10,170	1914-15
							(b) Cultivated
2,464,407	191,564	131,034	322,598	...	*	7,148	1910-11
2,446,387	191,564	131,034	322,598	...	*	7,188	1911-12
2,455,035	191,564	131,034	322,598	...	*	7,293	1912-13
2,484,227	191,564	131,034	322,598	209,892	*	7,157	1913-14
2,557,493	191,564	131,034	322,598	324,233	*	7,116	1914-15
							4. Total revenue (in rupees) from land of head 1 above (excluding cesses)
25,94,665	2,46,170	1,18,897	3,65,067	...	3,31,887	15,547	1910-11
25,34,751	2,46,170	1,18,897	3,65,067	...	‡ 3,31,887	15,453	1911-12
25,76,475	2,46,170	1,18,897	3,65,067	...	‡ 3,64,604	15,558	1912-13
26,89,942	2,46,170	1,18,897	3,65,067	4,00,203	‡ 3,64,404	15,604	1913-14
27,36,819	2,46,170	1,18,897	3,65,067	3,97,930	‡ 3,64,604	15,691	1914-15
							5. Population of area in head 1
2,088,594	...	...	§ 501,395	...	180,607	6,609	1910-11
2,254,088	...	...	§ 501,395	.	180,607	6,609	1911-12
2,255,973	...	...	§ 501,395	...	174,976	6,609	1912-13
2,255,073	...	...	§ 501,395	396,997	174,976	6,609	1913-14
2,255,073	...	...	§ 501,395	413,025	174,976	6,609	1914-15

See explanations given in the foot-notes (pages 278 and 279)

* No information

† Includes bané and cardamom lands

‡ Shows ordinary revenue, sale-proceeds of waste lands, and miscellaneous land revenue

§ No details

Table V—*continued*

No. 73—INCIDENCE OF THE LAND REVENUE ASSESSMENT ON THE AREA AND POPULATION OF EACH PROVINCE IN BRITISH INDIA—*continued*

	Bengal				Madras			
	Zamindari		Miscellaneous revenue	Total	Raiyatwari	Zamindari (permanently settled)	Whole inám villages	Total
	Permanently settled	Temporarily settled						
6. *Total revenue (in rupees) from land per head of population (heads 4 and 5)*								
1910-11	...	...	...	—8 7	2 1 —	— 12 6	— 7 5	1 10 9
1911-12	...	...	...	—8 7	2 1 —	— 12 6	— 7 5	1 10 9
1912-13	...	...	...*	—9 10	2 1 —	— 12 6	— 7 5	1 10 9
1913-14	...	...	...	—9 10	2 — 2	— 11 3	— 8 9	1 11 —
1914-15	...	...	...	—9 10	2 — 2	— 11 3	— 8 9	1 11 —
7. *Land revenue (in rupees) assessed on fully assessed area [head 3 (a)]*								
1910-11	2,21,76,109	40,44,890	...	2,62,20,999	5,15,32,614	61,81,046	...	5,77,13,660
1911-12	2,21,76,109	40,44,890	...	2,62,20,999	5,15,32,614	61,81,046	...	5,77,13,660
1912-13	2,13,77,484	44,95,673	... †	2,73,92,183	5,15,32,614	61,81,046	...	5,77,13,660
1913-14	2,13,77,484	44,95,673	...	2,73,92,183	5,45,99,991	60,53,330	...	6,06,53,321
1914-15	2,13,77,484	44,95,673	...	2,73,92,183	5,45,99,991	60,53,330	...	6,06,53,321
Incidence (in rupees) per acre of land revenue (head 7) on fully assessed area (head 3)—								
8. *For total area*								
1910-11	— 8 2	1 1 2	...	— 10 4	1 15 8	— 11 2	...	1 10 5
1911-12	— 8 2	1 1 2	...	— 10 4	1 15 8	— 11 2	...	1 10 5
1912-13	— 9 3	1 1 9	...	— 10 8	1 15 8	— 11 2	...	1 10 5
1913-14	— 9 3	1 1 9	...	— 10 8	2 — 10	— 10 5	...	1 11 —
1914-15	— 9 3	1 1 9	...	— 10 8	2 — 10	— 10 5	...	1 11 —
9. *For cultivated area*								
1910-11	— 15 —	1 12 4	...	1 11 2	2 7 —	— 15 —	...	2 1 4
1911-12	— 15 —	1 12 4	...	1 11 2	2 7 —	— 15 —	...	2 1 4
1912-13	— 15 10	1 13 4	...	1 1 3	2 7 —	— 15 —	...	2 1 4
1913-14	— 15 10	1 13 4	...	1 1 3	2 8 11	— 13 6	...	2 2 —
1914-15	— 15 10	1 13 4	...	1 1 3	2 8 11	— 13 6	...	2 2 —
10. Population of fully assessed area								
1910-11	...	...	...	38,533,156	27,216,418	8,501,411	...	35,717,829
1911-12	...	...	...	38,533,156	27,216,418	8,501,411	...	35,717,829
1912-13	...	...	...*	40,285,444	27,216,418	8,501,411	...	35,717,829
1913-14	...	...	...	40,285,444	29,468,100	9,472,905	...	38,941,005
1914-15	...	...	...	40,285,444	29,468,100	9,472,905	...	38,941,005
11. Land revenue assessment (in rupees) per head of population of fully assessed area (heads 7 and 10)								
1910-11	...	...	...	—10 11	1 14 4	— 11 8	...	1 9 10
1911-12	...	...	...	—10 11	1 14 4	— 11 8	...	1 9 10
1912-13	...	...	...*	—10 11	1 14 4	— 11 8	...	1 9 10
1913-14	...	...	...	—10 11	1 13 8	— 10 3	...	1 8 11
1914-15	...	...	...	—10 11	1 13 8	— 10 3	...	1 8 11
Towns of over 10,000 inhabitants—								
12. *Number of towns*								
1910-11	...	...	...	67	118	25	1	144
1911-12	...	...	...	67	118	25	1	144
1912-13	...	...	...*	72	118	25	1	144
1913-14	...	...	...	72	123	25	2	150
1914-15	...	...	...	72	123	25	2	150
13. Aggregate population								
1910-11	...	...	...	1,442,295	3,072,614	518,274	10,494	3,601,382
1911-12	...	...	...	1,442,295	3,072,614	518,274	10,494	3,601,382
1912-13	...	...	...*	1,740,820	3,072,614	518,274	10,494	3,601,382
1913-14	...	...	...	1,740,820	3,330,783	491,841	54,099	3,876,723
1914-15	...	...	...	1,740,820	3,330,783	491,841	54,099	3,876,723

Entry 7.—As in entry 4, but only ordinary land revenue on fully assessed areas is entered
Entry 8.—To be entry 7, divided by entry 3 (*a*)
Entry 9.—To be entry 7, divided by entry 3 (*b*)

* No details

† Includes Rs. 15,19,0 26 for Dinajpur for which details are not available

Bombay			Sind	Agra			
Raiyatwari	Zamindari and village communities (temporarily settled)	Total	Raiyatwari	Zamindari and village communities (temporarily settled)	Zamindari (permanently settled)	Total	
							6. Total revenue (in rupees) from land per head of population (heads 4 and 5)
...	...	2 1 —	3 1 2	1 6 10	— 14 11	1 5 9	1910-11
...	...	2 — 8	2 9 5	1 7 6	— 15 1	1 6 3	1911-12
...	...	* 2 — 8	2 9 5	1 7 6	— 15 1	1 6 3	1912-13
...	...	2 — 8	2 9 5	1 7 6	— 15 1	1 6 3	1913-14
...	...	2 — 8	2 9 5	1 7 6	— 15 1	1 6 3	1914-15
							7. Land revenue (in rupees) assessed on fully assessed area [head 3(a)]
2,49,57,946	12,61,219	2,62,19,165	99,64,658	4,21,53,584	45,62,032	4,67,15,616	1910-11
2,47,78,372	12,60,378	2,60,38,750	84,70,690	4,26,67,020	45,77,168	4,72,44,188	1911-12
2,47,78,372	12,60,378	2,60,38,750	84,70,690	4,26,67,020	45,77,168	4,72,44,188	1912-13
2,47,78,372	12,60,378	2,60,38,750	84,70,690	4,26,67,020	45,77,168	4,72,44,188	1913-14
2,47,78,372	12,60,378	2,60,38,750	84,70,690	4,26,67,020	45,77,168	4,72,44,188	1914-15
							Incidence (in rupees) per acre of land revenue (head 7) on fully assessed area (head 3)—
							8. For total area
1 1 11	— 7 11	1 — 11	2 6 2	1 2 9	— 14 11	1 2 3	1910-11
1 1 10	— 8 —	1 — 10	2 10 7	1 2 8	— 14 8	1 2 2	1911-12
1 1 10	— 8 —	1 — 10	2 10 7	1 2 8	— 14 8	1 2 2	1912-13
1 1 10	— 8 —	1 — 10	2 10 7	1 2 8	— 14 8	1 2 2	1913-14
1 1 10	— 8 —	1 — 10	2 10 7	1 2 8	— 14 8	1 2 2	1914-15
							9. For cultivated area
1 7 —	— 11 4	1 6 —	2 8 7	1 12 4	1 6 1	1 11 7	1910-11
1 10 3	— 13 10	1 9 2	2 15 7	1 13 8	1 8 6	1 13 1	1911-12
1 10 3	— 13 10	1 9 2	2 15 7	1 13 8	1 8 6	1 13 1	1912-13
1 10 3	— 13 10	1 9 2	2 15 7	1 13 8	1 8 6	1 13 1	1913-14
1 10 3	— 13 10	1 9 2	2 15 7	1 13 8	1 8 6	1 13 1	1914-15
							10. Population of fully assessed area
12,445,748	1,141,230	13,586,978	†	28,115,462	4,551,162	32,666,624	1910-11
12,510,389	1,136,859	13,647,248	†	27,608,202	4,342,022	31,950,224	1911-12
12,510,389	1,136,859	13,647,248	†	27,608,202	4,342,022	31,950,224	1912-13
12,510,389	1,136,859	13,647,248	†	27,608,202	4,342,022	31,950,224	1913-14
12,510,389	1,136,859	13,647,248	†	27,608,202	4,342,022	31,950,224	1914-15
							11. Land revenue assessment (in rupees) per head of population of fully assessed area (heads 7 and 10)
2 8 11	1 4 3	2 7 2	†	1 8 —	1 — —	1 6 10	1910-11
2 8 4	1 4 3	2 6 8	†	1 8 9	1 — 10	1 7 8	1911-12
2 8 4	1 4 3	2 6 8	†	1 8 9	1 — 10	1 7 8	1912-13
2 8 4	1 4 3	2 6 8	†	1 8 9	1 — 10	1 7 8	1913-14
2 8 4	1 4 3	2 6 8	†	1 8 9	1 — 10	1 7 8	1914-15
							Towns of over 10,000 inhabitants—
							12. Number of towns
...	...	65	7	76	10	86	1910-11
...	...	60	8	73	8	81	1911-12
...	...	* 60	8	73	8	81	1912-13
...	...	60	8	73	8	81	1913-14
...	...	60	8	73	8	81	1914-15
							13. Aggregate population
...	...	* 1,619,313	302,961	2,341,359	423,402	2,764,761	1910-11
...	...	* 1,617,833	365,725	2,352,117	528,544	2,680,661	1911-12
...	...	* 1,617,833	365,725	2,352,117	328,544	2,680,661	1912-13
...	...	* 1,617,833	365,725	2,352,117	328,544	2,680,661	1913-14
...	...	* 1,617,833	365,725	2,352,117	328,544	2,680,661	1914-15

See explanations given in the foot-notes (page 284)
* No details
† No information

Table V—*continued*

No. 73—INCIDENCE OF THE LAND REVENUE ASSESSMENT ON THE AREA AND POPULATION OF EACH PROVINCE IN BRITISH INDIA—*continued*

	Oudh			Bihar and Orissa				Punjab
				Zamindari		Miscellaneous revenue		
	Zamindari and village communities (temporarily settled)	Zamindari (permanently settled)	Total	Permanently settled	Temporarily settled		Total	Zamindari (temporarily settled)
6. Total revenue (in rupees) from land per head of population (heads 4 and 5)								
1910-11	1 6 2	1 1 3	1 5 10	...	...	...	— 5 3	1 9 7
1911-12	1 6 6	1 3 9	1 6 4	...	...	... *	— 7 3	1 11 5
1912-13	1 6 6	1 3 9	1 6 4	...	...	... *	— 7 3	1 13 9
1913-14	1 6 6	1 3 9	1 6 4	...	...	...	— 7 3	1 15 1
1914-15	1 6 6	1 3 9	1 6 4	...	...	...	— 7 3	2 — 4
7. Land revenue (in rupees) assessed on fully assessed area [head 3 (a)]								
1910-11	1,66,67,637	5,58,212	1,72,25,849	1,07,69,633	37,32,842	...	1,45,02,475	3,07,24,752
1911-12	1,70,74,632	6,88,797	1,77,63,429	1,05,70,637	39,60,676	...	1,45,31,313	3,30,00,518
1912-13	1,70,74,632	6,88,797	1,77,63,429	1,05,70,637	39,60,676	...	1,45,31,313	3,49,18,711
1913-14	1,70,74,632	6,88,797	1,77,63,429	1,05,70,637	39,60,676	...	1,45,31,313	3,62,46,284
1914-15	1,70,74,632	6,88,797	1,77,63,429	1,05,70,637	39,60,676	...	1,45,31,313	3,62,26,323
Incidence (in rupees) per acre of land revenue (head 7) on fully assessed area (head 3)—								
8. For total area								
1910-11	1 3 5	— 12 7	1 3 1	— 4 2	— 11 6	...	— 5 6	— 10 9
1911-12	1 4 4	— 13 1	1 3 11	— 4 3	— 11 6	...	— 5 2	— 11 7
1912-13	1 4 4	— 13 1	1 3 11	— 4 3	— 11 6	...	— 5 2	— 12 4
1913-14	1 4 4	— 13 1	1 3 11	— 4 3	— 11 6	...	— 5 2	— 12 9
1914-15	1 4 4	— 13 1	1 3 11	— 4 3	— 11 6	...	— 5 2	— 13 1
9. For cultivated area								
1910-11	1 14 —	1 — 4	1 13 2	— 8 1	— 15 6	...	— 9 2	1 2 5
1911-12	1 15 11	1 1 6	1 14 11	— 7 11	1 1 2	...	— 9 4	1 4 5
1912-13	1 15 11	1 1 6	1 14 11	— 7 11	1 1 2	...	— 9 4	1 7 11
1913-14	1 15 11	1 1 6	1 14 11	— 7 11	1 1 2	...	— 9 4	1 8 8
1914-15	1 15 11	1 1 6	1 14 11	— 7 11	1 1 2	...	— 9 4	1 7 9
10. Population of fully assessed area								
1910-11	11,569,755	437,590	12,007,345	...	...	...	30,432,204	
1911-12	11,528,262	531,150	12,059,412	...	...	... *	†29,524,838	§
1912-13	11,528,262	531,150	12,059,412	...	...	... *	†29,524,838	
1913-14	11,528,262	531,150	12,059,412	...	...	...	†29,524,838	
1914-15	11,528,262	531,150	12,059,412	...	...	...	†29,524,838	
11. Land revenue assessment (in rupees) per head of population of fully assessed area (heads 7 and 10)								
1910-11	1 7 6	1 4 5	1 6 11	...	...	...	— 7 8	
1911-12	1 7 8	1 4 9	1 7 7	...	...	...	— 7 10	§
1912-13	1 7 8	1 4 9	1 7 7	...	...	...	— 7 10	
1913-14	1 7 8	1 4 9	1 7 7	...	...	...	— 7 10	
1914-15	1 7 8	1 4 9	1 7 7	...	...	...	— 7 10	
Towns of over 10,000 inhabitants—								
12. Number of towns								
1910-11	21	1	22	...	...	...	38	41
1911-12	21	...	21	...	...	...	37	41
1912-13	21	...	21	...	...	... *	37	40
1913-14	21	...	21	...	...	...	37	40
1914-15	21	...	21	...	...	...	37	40
13. Aggregate population								
1910-11	586,565	16,723	603,288	...	...	...	1,107,089	1,663,969
1911-12	594,302	...	594,302	...	...	... *	1,057,669	1,663,969
1912-13	594,302	...	594,302	...	...	... *	1,057,669	1,431,132
1913-14	594,302	...	594,302	...	...	...	1,057,669	1,431,132
1914-15	594,302	...	594,302	...	...	...	1,057,669	1,431,132

See explanations given in the foot-notes (page 284)

* No details

† Excluding Gaya for which figures are not available

§ No information

Upper Burma	Lower Burma	Central Provinces				
Raiyatwari	Raiyatwari	Raiyatwari	Zamindari and village communities (temporarily settled)	Government Forests	Total	
						6. Total revenue (in rupees) from land per head of population (heads 4 and 5)
3 4 8	4 9 7	...	...	...	1 1 2	1910-11
3 5 1	4 8 —	...	...	...	— 14 7	1911-12
3 12 5	4 13 3	...	...	...	— 14 11	1912-13
3 13 10	4 15 8	...	..	...	— 15 5	1913-14
3 11 11	5 — 4	...	...	...	1 — —	1914-15
						7. Land revenue (in rupees) assessed on fully assessed area [head 3(a)]
65,59,876	2,37,27,009	3,32,450	88,26,142	...	91,58,592	1910-11
65,01,984	2,38,63,833	3,37,627	91,09,001	...	94,46,628	1911-12
84,08,903	2,49,03,763	3,48,645	91,11,955	...	94,60,600	1912-13
86,27,374	2,54,69,197	3,83,012	91,93,468	...	95,76,480	1913-14
84,95,960	2,57,05,188	4,12,271	95,33,658	...	99,45,929	1914-15
						Incidence (in rupees) per acre of land revenue (head 7) on fully assessed area (head 3)
						8. For total area
— 7 8	2 9 8	— 2 11	— 5 3	...	— 5 1	1910-11
— 7 2	2 9 —	— 2 11	— 5 4	...	— 5 2	1911-12
— 10 2	2 10 1	— 3 —	— 5 5	...	— 5 3	1912-13
— 10 5	2 10 3	— 3 4	— 5 6	...	— 5 4	1913-14
— 10 2	2 10 2	— 3 6	— 5 8	...	— 5 6	1914-15
						9. For cultivated area
1 10 9	2 13 8	— 9 —	— 9 10	...	— 9 9	1910-11
1 9 4	2 13 7	— 8 8	— 10 —	...	— 10 —	1911-12
1 13 4	2 13 2	— 9 —	— 10 3	...	— 10 2	1912-13
1 13 3	2 13 7	— 9 8	— 10 6	...	— 10 5	1913-14
1 13 11	2 14 1	— 9 10	— 10 6	...	— 10 6	1914-15
						10. Population of fully assessed area
3,175,591	†	...	...	...	7,535,331	1910-11
3,579,710	†	...	...	...	8,051,435	1911-12
3,830,659	†	...	...	...	8,710,122	1912-13
3,907,291	†	...	...	...	8,865,663	1913-14
3,908,319	†	...	...	...	8,867,714	1914-15
						11. Land revenue assessment (in rupees) per head of population of fully assessed area (heads 7 and 10)
2 1 —	†	...	...	...	1 3 5	1910-11
1 13 1	†	...	...	...	1 2 10	1911-12
2 3 2	†	...	...	...	1 1 5	1912-13
2 3 4	†	...	...	...	1 1 3	1913-14
2 2 9	†	...	...	...	1 1 11	1914-15
						Towns of over 10,000 inhabitants—
						12. Number of towns
3	15	...	...	...	20	1910-11
8	17	...	..	...	21	1911-12
8	17	...	...	...	20	1912-13
8	17	...	...	...	20	1913-14
8	17	...	...	...	20	1914-15
						13. Aggregate population
174,887	609,187	...	...	...	566,623	1910-11
233,371	641,795	...	...	...	583,383	1911-12
233,371	644,798	...	.	...	530,454	1912-13
233,371	641,799	...	...	...	531,028	1913-14
233,371	641,799	...	...	...	531,028	1914-15

See explanations given in the foot-notes (page 284)

* No details

† No information

Table V—*continued*

No. 73—INCIDENCE OF THE LAND REVENUE ASSESSMENT ON THE AREA AND POPULATION OF EACH PROVINCE IN BRITISH INDIA—*concluded*

	Berar			Assam			
	Raiyatwari	Government Forests	Total	Raiyatwari	Zamindari and village communities (temporarily settled)	Zamindari (permanently settled)	Total
6. Total revenue (in rupees) from land per head of population (heads 4 and 5)							
1910-11	3 1 7	...	3 1 7	...	...	...	1 1 9
1911-12	2 13 2	...	2 13 2	...	...	...	1 1 11
1912-13	...	...	* 2 13 3	...	...	...	* 1 2 7
1913-14	...	...	* 2 13 7	...	...	...	1 2 7
1914-15	...	...	* 2 13 —	...	...	...	1 2 8
7. Land revenue (in rupees) assessed on fully assessed area [head 3 (a)]							
1910-11	81,88,898	...	82,77,098	58,31,909	...	3,76,550	62,08,459
1911-12	82,77,098	...	82,96,503	58,92,290	...	3,76,546	62,68,836
1912-13	82,96,503	...	83,07,676	60,09,589	...	3,76,490	63,86,079
1913-14	83,07,676	...	83,17,278	60,68,940	44,835	3,76,611	64,90,386
1914-15	83,17,278	...	83,17,278	60,86,750	44,332	3,76,610	65,07,692
Incidence (in rupees) per acre of land revenue (head 7) on fully assessed area (head 3)—							
8. For total area							
1910-11	1 — 7	...	1 — 7	1 14 9	...	— 1 6	—14 3
1911-12	1 1 11	...	1 1 11	1 15 2	...	— 1 6	—14 5
1912-13	1 1 8	...	1 1 8	1 15 7	...	— 1 6	—14 7
1913-14	1 1 10	...	1 1 10	1 15 6	1 6 8	— 1 6	—14 9
1914-15	1 1 9	...	1 1 9	1 14 11	1 6 5	— 1 6	—14 8
9. For cultivated area							
1910-11	1 3 10	...	1 3 10	†	...	†	†
1911-12	1 6 4	...	1 6 4	†	...	†	†
1912-13	1 5 4	...	1 5 4	†	...	†	†
1913-14	1 5 1	...	1 5 1	†	...	†	†
1914-15	1 5 —	...	1 5 —	†	...	†	†
10. Population of fully assessed area							
1910-11	2,522,524	...	2,522,524	2,667,454	...	2,549,812	5,217,266
1911-12	2,747,594	...	2,747,594	†	†	†	†
1912-13	2,783,265	...	2,783,265	†	†	†	†
1913-14	2,825,440	...	2,825,440	†	†	†	†
1914-15	2,825,440	...	2,825,440	†	†	†	†
11. Land revenue assessment (in rupees) per head of population of fully assessed area (heads 7 and 10)							
1910-11	3 3 11	...	3 3 11	2 8 —	...	— 2 4	1 3 —
1911-12	3 — 2	...	3 — 2	†	†	†	†
1912-13	2 15 8	...	2 15 8	†	†	†	†
1913-14	2 15 1	...	2 15 1	†	†	†	†
1914-15	2 15 1	...	2 15 1	†	†	†	†
Towns of over 10,000 inhabitants—							
12. Number of towns							
1910-11	13	...	13	...	...	...	3
1911-12	10	...	10	...	...	...	3
1912-13	10	...	10	...	...	...	* 3
1913-14	10	...	10	...	...	...	3
1914-15	10	...	10	...	...	...	3
13. Aggregate population							
1910-11	227,496	...	227,496	...	...	...	41,501
1911-12	158,041	...	158,041	...	...	...	41,501
1912-13	158,334	...	158,334	...	...	...	* 41,501
1913-14	159,849	...	159,849	...	...	...	41,501
1914-15	159,849	...	159,849	...	...	...	41,501

See explanations given in the foot-notes (page 284)

* No details † No information

N.-W. Frontier Province.	Ajmer-Merwara			Delhi	Coorg	Manpur (Central India)	
Zamindari (temporarily settled)	Zamindari and village communities (temporarily settled)	Zamindari (permanently settled)	Total	Zamindari (temporarily settled)	Raiyatwari	Raiyatwari	
							6. Total revenue (in rupees) from land per head of population (heads 4 and 5)
1 3 11	...	...	*— 11 8	...	1 13 5	2 5 7	1910-11
1 2 —	...	...	*— 11 8	...	1 13 5	2 5 4	1911-12
1 2 3	...	...	*— 11 8	...	2 1 4	2 5 9	1912-13
1 3 1	...	...	*— 11 8	1 — 2	2 1 4	2 5 9	1913-14
1 3 5	...	...	*— 11 8	— 15 5	2 1 4	2 6 —	1914-15
							7. Land revenue (in rupees) assessed on fully assessed area [head 3 (a)]
23,44,605	2,46,170	1,18,897	3,65,067	...	2,31,634	15,547	1910-11
22,88,737	2,46,170	1,18,897	3,65,067	...	2,31,634	15,453	1911-12
23,30,079	2,46,170	1,18,897	3,65,067	...	2,62,468	15,558	1912-13
24,46,770	2,46,170	1,18,897	3,65,067	3,79,487	2,62,468	15,604	1913-14
25,35,400	2,46,170	1,18,897	3,65,067	3,82,905	2,62,468	15,691	1914-15
							Incidence (in rupees) per acre on land revenue (head 7) on fully assessed area (head 3)—
							8. For total area
— 5 4	— 4 11	— 2 4	— 3 7	...	1 15 3	1 8 10	1910-11
— 5 2	— 4 11	— 2 4	— 3 7	...	1 15 3	1 8 7	1911-12
— 5 3	— 4 11	— 2 4	— 3 7	...	1 12 1	1 8 8	1912-13
— 5 6	— 4 11	— 2 4	— 3 7	1 2 3	1 12 1	1 8 7	1913-14
— 5 9	— 4 11	— 2 4	— 3 7	1 — 11	1 12 1	1 8 8	1914-15
							9. For cultivated area
— 15 3	1 4 7	— 14 6	1 2 1	...	†	2 2 11	1910-11
— 15 —	1 4 7	— 14 6	1 2 1	...	†	2 2 4	1911-12
— 15 2	1 4 7	— 14 6	1 2 1	...	†	2 2 1	1912-13
— 15 9	1 4 7	— 14 6	1 2 1	1 12 11	†	2 2 10	1913-14
— 15 10	1 4 7	— 14 6	1 2 1	1 2 11	†	2 3 3	1914-15
							10. Population of fully assessed area
†	...	...	501,395	...	†	6,609	1910-11
†	...	...	501,395	...	†	6,417	1911-12
†	...	...	* 501,395	...	†	6,325	1912-13
†	...	...	501,395	†	†	6,325	1913-14
†	...	...	501,395	413,025	†	6,325	1914-15
							11. Land revenue assessment (in rupees) per head of population of fully assessed area (heads 7 and 10)
†	...	...	*— 11 8	...	†	2 5 7	1910-11
†	...	...	*— 11 8	...	†	2 6 6	1911-12
†	...	...	*— 11 8	...	†	2 7 4	1912-13
†	...	...	*— 11 8	†	†	2 7 5	1913-14
†	...	...	*— 11 8	— 14 10	†	2 7 9	1914-15
							Towns of over 10,000 inhabitants—
							12. Number of towns
5	...	...	3	...	...	...	1910-11
8	...	...	3	...	...	...	1911-12
8	...	...	* 3	...	...	...	1912-13
8	...	...	3	†	...	...	1913-14
8	...	...	3	1	...	...	1914-15
							13. Aggregate population
182,172	...	...	129,263	...	...	...	1910-11
233,554	...	...	129,263	...	...	...	1911-12
233,554	...	...	* 129,263	...	...	...	1912-13
233,554	...	...	129,263	†	...	...	1913-14
233,554	...	...	129,263	232,837	...	...	1914-15

See explanations given in the foot-notes (page 284)
† No information * No details

Table V—*continued.*

No. 74—INCIDENCE OF THE LAND REVENUE ASSESSMENT ON THE AREA AND POPULATION OF EACH DISTRICT IN BENGAL IN 1912-13

District and nature of tenure	Total area (in acres) by survey, less feudatories [col. 2 of table I minus col. 3 of same table]	Deduct		Balance, that is, fully assessed area (in acres) for which figures are available		Total revenue from land (excluding cesses) of district (col. 2)	Population of district (col. 2)	Total revenue from land per head of population (cols. 5 and 6)
		Area (in acres) not fully assessed	Area (in acres) for which the figures required for this table are not available	Total	Cultivated			
1	2	3(*a*)	3(*b*)	4 (*a*)	4 (*b*)	5	6	7
						₹		₹ *a. p.*
Burdwan — Zamindari (permanently settled)	1,711,153	250	...	1,710,903	804,354	30,38,802	1,538,371	2 — 5
Burdwan — Zamindari (temporarily settled)	11,087	...	...	11,087	5,215	20,391		
Burdwan — Miscellaneous revenue	...	...	...	...	...	59,218		
Bankura — Zamindari (permanently settled)	1,669,849	69,188	...	1,600,661	627,400	4,86,216	1,138,670	— 6 11
Bankura — Zamindari (temporarily settled)	7,501	...	...	7,591	...	6,061		
Bankura — Miscellaneous revenue	...	...	...	...	...	3,734		
Birbhum — Zamindari (permanently settled)	1,119,862	...	...	1,119,862	677,982	10,05,741	935,473	1 2 —
Birbhum — Zamindari (temporarily settled)	1,418	...	...	1,418	1,418	3,246		
Birbhum — Miscellaneous revenue	...	...	...	...	...	47,471		
Midnapur — Zamindari (permanently settled)	3,173,382	36,322	...	3,137,060	1,898,382	24,14,649	2,821,201	— 14 9
Midnapur — Zamindari (temporarily settled)	145,658	1,228	...	144,430	86,748	1,46,201		
Midnapur — Miscellaneous revenue	...	...	...	...	...	11,558		
Hooghly (including Howrah) — Zamindari (permanently settled)	1,073,050	328,022	...	745,028	471,549	13,07,682	2,033,599	— 10 11
Hooghly (including Howrah) — Zamindari (temporarily settled)	13,670	...	...	13,670	13,087	63,895		
Hooghly (including Howrah) — Miscellaneous revenue	...	...	...	...	...	17,201		
24-Parganas — Zamindari (permanently settled)	1,653,627	162,692	...	1,490,935	679,237	12,63,807	2,434,104	— 12 1
24-Parganas — Zamindari (temporarily settled)	1,446,533	924,507	...	522,026	237,823	5,36,155		
24-Parganas — Miscellaneous revenue	...	...	...	...	...	35,948		
Khulna — Zamindari (permanently settled)	1,585,198	26,131	...	1,559,067	798,319	5,21,016	1,366,766	— 8 10
Khulna — Zamindari (temporarily settled)	1,597,506	1,470,368	...	127,138	65,101	2,35,537		
Khulna — Miscellaneous revenue	...	...	...	...	...	244		
Nadia — Zamindari (permanently settled)	1,749,823	17,889	...	1,731,934	736,545	8,09,915	1,617,846	— 8 11
Nadia — Zamindari (temporarily settled)	35,777	392	...	35,385	15,055	90,310		
Nadia — Miscellaneous revenue	...	...	...	...	...	2,715		
Jessore — Zamindari (permanently settled)	1,868,370	25,970	...	1,842,400	1,126,800	8,57,624	1,758,264	— 7 10
Jessore — Zamindari (temporarily settled)	3,630	...	...	3,630	2,200	10,178		
Jessore — Miscellaneous revenue	...	...	...	...	...	...		
Murshidabad — Zamindari (permanently settled)	1,337,520	24,758	...	1,312,762	558,664	10,20,867	1,372,274	— 12 10
Murshidabad — Zamindari (temporarily settled)	34,000	1,020	...	32,980	14,035	50,555		
Murshidabad — Miscellaneous revenue	...	...	...	...	...	34,645		
Malda — Zamindari (permanently settled)	1,192,915	...	...	1,192,915	752,775	4,20,060	1,004,159	— 7 1
Malda — Zamindari (temporarily settled)	22,445	...	...	22,445	14,225	26,276		
Malda — Miscellaneous revenue	...	...	...	...	...	1,452		

The table is prepared quinquennially, and the figures were last collected in 1912-13

Column 1.—The following classification of estates has been adopted: —

(1) *Zamindari* (*permanently settled*) including estates managed for proprietors by Government.

(2) *Zamindari* (*temporarily settled*) comprising (*a*) all temporarily settled estates, namely, those settled for periods with proprietors, and estates leased to farmers for periods; and (*b*) all estates owned by Government as proprietor.

Column 4 (*b*) includes in certain cases fully assessed current fallows.

Column 5 includes all the items falling under the head "Land Revenue" in the Civil Accounts.

Land revenue assessed on fully assessed area [col. 4(a)].	Incidence per acre of land revenue (col. 8) on fully assessed area (col. 4)		Population of fully assessed area	Land revenue assessment per head of population of fully assessed area (columns 8 and 11)	Towns of over 10,000 inhabitants		District and nature of tenure	
	For total area	For cultivated area			Number of towns	Aggregate population		
8	9	10	11	12	13	14	15	
₹	₹ a. p.	₹ a. p.		₹ a. p.				
30,38,802	1 12 5	3 12 5	1,538,371	1 15 9	3	73,337	Zamindari (permanently settled)	Burdwan
20,391	1 13 5	3 14 6					Zamindari (temporarily settled)	
...	...	...					Miscellaneous revenue	
4,86,216	— 4 10	— 12 5	...	...	3	57,206	Zamindari (permanently settled)	Bankura
6,061	— 12 9	...					Zamindari (temporarily settled)	
...	...	...					Miscellaneous revenue	
10,05,741	— 14 4	1 7 9	935,473	1 1 3	...	...	Zamindari (permanently settled)	Birbhum
3,246	2 4 8	2 4 8					Zamindari (temporarily settled)	
...	...	...					Miscellaneous revenue	
24,14,649	— 12 4	1 4 4	2,775,884	— 14 9	3	57,953	Zamindari (permanently settled)	Midnapur
1,46,201	1 — 2	1 11 —					Zamindari (temporarily settled)	
...	...	...					Miscellaneous revenue	
13,07,682	1 12 1	2 12 4	1,416,657	— 15 5	6	334,229	Zamindari (permanently settled)	Hooghly (including Howrah)
63,895	4 10 9	4 14 1					Zamindari (temporarily settled)	
...	...	...					Miscellaneous revenue	
12,63,807	— 13 7	1 13 10	2,294,817	— 12 2	20	488,608	Zamindari (permanently settled)	24-Parganas
4,82,808	— 14 9	2 — 6					Zamindari (temporarily settled)	
...	...	...					Miscellaneous revenue	
5,21,016	— 5 4	— 10 5	1,342,924	— 9 —	2	23,902	Zamindari (permanently settled)	Khulna
2,35,537	1 13 7	3 9 10					Zamindari (temporarily settled)	
...	...	...					Miscellaneous revenue	
8,09,715	— 7 5	1 1 7	1,601,802	— 8 11	3	62,658	Zamindari (permanently settled)	Nadia
90,310	2 8 10	5 15 11					Zamindari (temporarily settled)	
...	...	...					Miscellaneous revenue	
8,57,624	— 7 5	— 12 2	1,758,264	— 7 10	...	...	Zamindari (permanently settled)	Jessore
10,178	2 12 10	4 10 —					Zamindari (temporarily settled)	
...	...	...					Miscellaneous revenue	
10,02,062	— 12 2	1 12 8	1,345,394	— 12 6	5	75,184	Zamindari (permanently settled)	Murshidabad
48,874	1 7 9	3 7 9					Zamindari (temporarily settled)	
...	...	...					Miscellaneous revenue	
4,20,060	— 5 8	— 8 11	1,004,159	— 7 1	2	37,644	Zamindari (permanently settled)	Malda
26,276	1 2 9	1 13 6					Zamindari (temporarily settled)	
...	...	...					Miscellaneous revenue	

Table V—*continued*

No. 74—INCIDENCE OF THE LAND REVENUE ASSESSMENT ON THE AREA AND POPULATION OF EACH DISTRICT IN BENGAL IN 1912-13—*continued*

District and nature of tenure*	Total area (in acres) by survey, less feudatories [col. 2 of table I minus col. 3 of same table]	Deduct		Balance, that is, fully assessed area (in acres) for which figures are available		Total revenue from land (excluding cesses) of district (col. 2)	Population of district (col. 2)	Total revenue from land per head of population (cols. 5 and 6)
		Area (in acres) not fully assessed	Area (in acres) for which the figures required for this table are not available	Total	Cultivated			
1	2	3(*a*)	3(*b*)	4(*a*)	4(*b*)	5	6	7
						R		*R a. p.*
Dinajpur — Zamindari (permanently settled)	2,525,390	...	...	2,525,390	1,360,300	15,18,976	1,687,863	— 14 5
Dinajpur — Zamindari (temporarily settled)	50	...	...	50		50		
Dinajpur — Miscellaneous revenue	...	...	...	...		3,297		
Rajshahi — Zamindari (permanently settled)	1,659,228	44,645	421,604	1,192,979	898,542	10,21,613	1,480,587	— 11 3
Rajshahi — Zamindari (temporarily settled)	16,292	5,057	4,364	6,871	4,000	9,404		
Rajshahi — Miscellaneous revenue	...	...	...	...	...	2,697		
Rangpur — Zamindari (permanently settled)	2,223,106	...	...	2,223,106	1,896,700	10,11,633	2,385,330	— 6 9
Rangpur — Zamindari (temporarily settled)	3,454	...	...	3,454	3,000	3,816		
Rangpur — Miscellaneous revenue	...	...	...	...	...	662		
Bogra — Zamindari (permanently settled)	841,527	...	...	841,527	429,165	4,33,746	983,567	— 8 1
Bogra — Zamindari (temporarily settled)	28,233	...	...	28,233	24,835	62,723		
Bogra — Miscellaneous revenue	...	...	...	...	...	3,587		
Pabna — Zamindari (permanently settled)	1,091,701	...	...	1,091,701	741,234	3,83,684	1,428,586	— 4 8
Pabna — Zamindari (temporarily settled)	92,939	...	...	92,939	62,212	34,496		
Pabna — Miscellaneous revenue	...	...	...	...	...	2,820		
Jalpaiguri — Zamindari (permanently settled)	670,136	34,204	...	635,932	425,200	1,36,747	902,660	— 14 11
Jalpaiguri — Zamindari (temporarily settled)	1,198,024	113,817	...	1,084,207	589,468	6,74,488		
Jalpaiguri — Miscellaneous revenue	...	...	...	...	...	30,469		
Darjeeling — Zamindari (permanently settled)	120,470	120,470	...	...	...	1,929	265,550	— 13 —
Darjeeling — Zamindari (temporarily settled)	624,490	389,648	...	234,842	173,500	1,94,051		
Darjeeling — Miscellaneous revenue	...	...	...	...	...	18,435		
Dacca — Zamindari (permanently settled)	1,618,830	374,476	...	1,244,354	1,163,412	4,23,647	2,960,402	— 2 10
Dacca — Zamindari (temporarily settled)	158,450	84,849	...	73,601	69,488	99,988		
Dacca — Miscellaneous revenue	...	...	...	...	...	2,502		
Faridpur — Zamindari (permanently settled)	1,538,253	...	...	1,538,253	1,119,202	4,95,908	2,121,914	— 4 11
Faridpur — Zamindari (temporarily settled)	116,375	...	...	116,375	82,602	1,44,990		
Faridpur — Miscellaneous revenue	...	...	...	...	...	9,118		
Backerganj — Zamindari (permanently settled)	2,121,517	309,293	...	1,812,224	1,246,019	12,31,134	2,428,911	— 13 6
Backerganj — Zamindari (temporarily settled)	831,270	390,187	...	441,083	307,357	8,17,179		
Backerganj — Miscellaneous revenue	...	...	...	...	...	4,397		
Maimensingh — Zamindari (permanently settled)	3,858,304	...	...	3,858,304	2,325,150	7,68,823	4,526,422	— 3 2
Maimensingh — Zamindari (temporarily settled)	141,056	...	...	141,056	80,450	1,11,372		
Maimensingh — Miscellaneous revenue	...	...	...	...	...	4,010		
Tippera — Zamindari (permanently settled)	1,493,424	...	...	1,493,424	1,040,749	9,39,326	2,430,138	— 7 2
Tippera — Zamindari (temporarily settled)	105,936	...	...	105,936	82,651	1,59,009		
Tippera — Miscellaneous revenue	...	...	...	...	...	226		
Noakhali — Zamindari (permanently settled)	812,717	9,502	...	803,215	800,125	4,64,607	1,303,195	— 9 5
Noakhali — Zamindari (temporarily settled)	251,548	35,140	...	216,408	215,575	3,00,204		
Noakhali — Miscellaneous revenue	...	...	...	...	...	475		
Chittagong — Zamindari (permanently settled)	501,604	142,320	...	359,284	333,300	5,29,242	1,508,433	— 14 —
Chittagong — Zamindari (temporarily settled)	1,093,276	649,569	...	443,707	275,786	7,62,701		
Chittagong — Miscellaneous revenue	...	...	...	...	...	25,474		
Chittagong Hill Tracts — Zamindari (temporarily settled)	3,288,320	675,939	2,471,520	140,861	28,163	48,875	153,830	— 7 8
Chittagong Hill Tracts — Miscellaneous revenue	...	...	...	...	...	24,798		
Total — Zamindari (permanently settled)	39,210,956	1,726,132	421,604	37,063,220	21,550,805	2,25,07,394	44,588,115	— 9 10
Total — Zamindari (temporarily settled)	11,269,028	4,741,721	2,475,884	4,051,423	2,453,994	46,12,151		
Total — Miscellaneous revenue	...	...	...	...	...	3,47,153		
GRAND TOTAL	50,479,984	6,467,853	2,897,488	41,114,643	†25,365,099	2,74,66,698	44,588,115	— 9 10

* See explanations given in the foot-notes (page 290)

† Includes 1,360,300 acres in Dinajpur, of which details are not available

Land revenue assessed on fully assessed area [col. 4 (*a*)]	Incidence per acre of land revenue (col. 8) on fully assessed area (col. 4)		Population of fully assessed area	Land revenue assessment per head of population of fully assessed area (columns 8 and 11)	Towns of over 10,000 inhabitants		District and nature of tenure
	For total area	For cultivated area			Number of towns	Aggregate population	
8	9	10	11	12	13	14	15
R	*R a. p.*	*R a. p.*		*R a. p.*			
15,19,026	— 9 7	1 1 10	1,687,863	— 14 5	1	15,945	Zamindari (permanently settled) Zamindari (temporarily settled) Miscellaneous revenue — Dinajpur
10,21,613 9,404 ...	— 13 8 1 5 10 ...	1 2 2 2 5 7 ...	1,064,624	— 15 6	1	23,406	Zamindari (permanently settled) Zamindari (temporarily settled) Miscellaneous revenue — Rajshahi
10,11,633 3,816 ...	— 7 3 1 1 8 ...	— 8 6 1 4 4 ...	2,385,320	— 6 9	1	16,429	Zamindari (permanently settled) Zamindari (temporarily settled) Miscellaneous revenue — Rangpur
4,33,746 62,723 ...	— 8 3 2 3 6 ...	1 — 2 2 8 5 ...	983,567	— 8 1	...	...	Zamindari (permanently settled) Zamindari (temporarily settled) Miscellaneous revenue — Bogra
3,83,684 34,496 ...	— 5 7 — 5 11 ...	— 8 3 — 8 10 ...	1,428,586	— 4 8	2	44,051	Zamindari (permanently settled) Zamindari (temporarily settled) Miscellaneous revenue — Pabna
1,36,747 6,13,088 ...	— 3 5 — 9 1 ...	— 5 1 1 — 7 ...	...	...	1	11,469	Zamindari (permanently settled) Zamindari (temporarily settled) Miscellaneous revenue — Jalpaiguri
... 1,94,051 ...	... — 13 2 ...	... 1 1 10 ...	171,886	1 2 —	2	13,715	Zamindari (permanently settled) Zamindari (temporarily settled) Miscellaneous revenue — Darjeeling
4,23,647 99,988 ...	— 5 5 1 5 8 ...	— 5 9 1 7 — ...	2,192,433	— 3 10	2	136,427	Zamindari (permanently settled) Zamindari (temporarily settled) Miscellaneous revenue — Dacca
8,95,908 1,44,990 ...	— 9 4 1 3 11 ...	— 12 10 1 12 1 ...	2,121,914	— 7 10	2	32,204	Zamindari (permanently settled) Zamindari (temporarily settled) Miscellaneous revenue — Faridpur
12,31,134 8,17,179 ...	— 10 10 1 13 7 ...	— 15 9 2 10 6 ...	2,428,738	— 13 5	2	34,469	Zamindari (permanently settled) Zamindari (temporarily settled) Miscellaneous revenue — Backerganj
7,68,823 1,11,372 ...	— 3 2 — 12 8 ...	— 5 3 1 6 2 ...	4,526,422	— 3 1	7	115,514	Zamindari (permanently settled) Zamindari (temporarily settled) Miscellaneous revenue — Maimensingh
9,39,326 1,59,009 ...	— 10 — 1 8 — ...	— 14 5 1 14 9 ...	2,430,138	— 7 2	3	57,704	Zamindari (permanently settled) Zamindari (temporarily settled) Miscellaneous revenue — Tippera
4,64,607 3,00,204 ...	— 9 3 1 6 2 ...	— 9 3 1 6 3 ...	1,303,195	— 9 5	...	...	Zamindari (permanently settled) Zamindari (temporarily settled) Miscellaneous revenue — Noakhali
5,29,242 7,62,701 ...	1 7 7 1 11 6 ...	1 9 5 2 12 2 ...	1,508,433	— 13 8	1	28,766	Zamindari (permanently settled) Zamindari (temporarily settled) Miscellaneous revenue — Chittagong
48,875 ...	— 5 6 ...	1 11 9 ...	38,580	1 4 3	...	...	Zamindari (temporarily settled) Miscellaneous revenue — Chittagong Hill Treats
2,13,77,484 44,95,673 ..	— 9 3 1 1 9 ...	— 15 10 1 13 4 ...	40,285,444	— 10 11	72	1,740,820	Zamindari (permanently settled) Zamindari (temporarily settled) Miscellaneous revenue — Total
2,73,92,183‡	— 10 8	1 1 3	40,285,444	— 10 11	72	1,740,820	GRAND TOTAL

‡ Includes Rs. 15,19,026 in Dinajpur of which details are not available

Table V—*continued*

No. 75—INCIDENCE OF THE LAND REVENUE ASSESSMENT ON THE AREA AND POPULATION OF EACH DISTRICT IN MADRAS IN 1913-14

District and nature of tenure		Total area (in acres) by survey, less feudatories [col. 2 of table I minus col. 3 of same table]	Deduct		Balance, that is, fully assessed area (in acres) for which figures are available		Total revenue from land (excluding cesses) of district (col. 2)	Population of district (col. 2)
			Area (in acres) not fully assessed	Area (in acres) for which the figures required for this table are not available	Total	Cultivated		
1		2	3 (*a*)	3 (*b*)	4 (*a*)	4 (*b*)	5	6
							R	
Ganjam	Raiyatwari	2,989,703	2,215,406	330,564	443,733	395,225	12,12,832	956,596
	Zamindari	2,213,363	1,188,449	...	1,024,914	907,451	4,86,683	1,045,979
	Whole inam villages	214,918	214,918	...	...	...	75,553	218,717
Vizagapatam	Raiyatwari	897,439	699,452	13,665	184,322	151,777	5,84,911	299,759
	Zamindari	9,851,617	7,230,150	...	2,621,467	2,015,717	9,77,829	2,450,166
	Whole inam villages	273,421	273,421	...	...	...	95,002	439,896
Godávari	Raiyatwari	2,329,578	1,734,808	3,492	601,278	404,986	30,96,233	921,158
	Zamindari	1,543,679	917,905	...	625,774	323,418	9,45,086	626,105
	Whole inam villages	97,441	97,441	...	...	...	45,791	45,596
Kistna	Raiyatwari	1,938,969	835,275	88,495	1,015,199	764,956	49,84,610	1,121,996
	Zamindari	1,682,572	162,152	812,121	708,299	604,501	15,53,539	704,391
	Whole inam villages	158,713	158,713	...	...	...	2,73,877	171,148
Guntur	Raiyatwari	3,391,027	1,430,738	93,704	1,866,585	1,558,200	55,17,237	1,561,853
	Zamindari	102,681	33,806	...	68,875	67,856	51,161	50,532
	Whole inam villages	176,979	176,979	...	...	...	90,805	85,166
Nellore	Raiyatwari	2,530,858	1,563,213	...	967,645	698,309	24,22,122	756,178
	Zamindari	2,008,057	1,326,656	...	711,401	415,337	4,09,712	477,465
	Whole inam villages	534,138	534,138	...	...	...	90,775	94,509
Karnul	Raiyatwari	4,728,723	3,192,967	3,583	1,532,173	1,400,152	19,61,321	912,492
	Whole inam villages	123,309	123,309	...	...	...	13,189	22,707
Bellary	Raiyatwari	3,523,904	1,546,756	—4,670	1,981,818	1,775,242	18,74,284	940,490
	Whole inam villages	132,485	132,435	...	...	...	15,281	28,916
Anantapur	Raiyatwari	4,137,510	2,293,304	—10,129	1,854,335	1,424,928	13,52,742	933,180
	Whole inam villages	162,458	162,458	...	...	...	16,468	30,043
Cuddapah	Raiyatwari	3,539,046	2,460,088	172,974	905,984	763,051	14,95,146	848,195
	Whole inam villages	232,922	232,922	...	...	...	40,129	45,803
Chittoor	Raiyatwari	1,866,793	1,387,697	2,379	476,717	336,280	5,93,753	562,562
	Zamindari	1,525,168	1,221,493	...	303,675	170,451	3,35,304	645,045
	Whole inam villages	230,523	230,523	...	..	...	16,300	30,611
North Arcot	Raiyatwari	2,677,142	1,559,453	...	1,117,689	896,479	27,08,549	1,661,082
	Zamindari	418,249	227,965	...	190,284	151,102	82,305	250,409
	Whole inam villages	75,540	75,540	...	..	..	13,092	49,993
Chingleput	Raiyatwari	1,358,773	663,247	11,760	683,766	550,727	20,79,347	1,004,151
	Zamindari	386,365	219,404	6,808	160,143	121,891	1,55,403	242,865
	Whole inam villages	220,226	220,226	...	...	...	71,129	158,992
Madras	Raiyatwari	17,210	6,772	...	10,438	...	1,06,633	518,660
South Arcot	Raiyatwari	2,481,734	949,515	—873	1,533,092	1,325,088	41,80,050	72,36,220
	Zamindari	13,971	1,645	...	12,326	7,105	9,404	36,265
	Whole inam villages	197,524	197,524	...	...	...	28,268	53,941
Salem	Raiyatwari	3,178,711	1,859,373	...	1,319,338	1,101,082	19,34,776	1,291,019
	Zamindari	793,444	376,387	...	417,057	337,443	2,57,324	399,176
	Whole inam villages	59,717	59,717	...	...	...	33,020	76,485
Coimbatore	Raiyatwari	4,485,152	2,202,034	—1,222	2,284,340	1,751,879	31,41,591	2,048,275
	Zamindari	76,832	11,177	...	65,655	48,028	24,097	48,213
	Whole inam villages	43,526	43,526	...	...	...	4,752	20,076
Trichinopoly	Raiyatwari	2,385,957	813,078	...	1,572,879	1,169,579	28,02,512	1,610,601
	Zamindari	590,021	214,479	...	375,542	278,026	2,09,230	397,075
	Whole inam villages	182,541	182,541	...	...	...	30,235	99,353
Tanjore	Raiyatwari	1,664,977	515,020	—4,121	1,154,078	1,013,885	58,90,803	1,887,728
	Zamindari	190,925	63,522	...	127,403	54,765	32,200	103,878
	Whole inam villages	529,365	529,365	...	...	...	1,86,558	371,083
Madura	Raiyatwari	2,181,285	1,010,133	7	1,171,145	937,113	22,46,291	1,394,996
	Zamindari	844,143	433,332	...	410,811	389,692	2,14,933	458,954
	Whole inam villages	121,433	121,433	...	...	...	99,464	78,882
Ramnad	Raiyatwari	449,239	147,816	...	301,423	261,695	5,38,449	337,172
	Zamindari	2,101,607	139,846	1,021,131	940,630	801,344	6,53,204	1,074,276
	Whole inam villages	536,885	536,885	...	...	...	56,966	247,005
Tinnevelly	Raiyatwari	1,593,408	378,593	...	1,214,815	749,258	25,21,104	1,293,061
	Zamindari	1,018,931	173,612	282,234	563,085	479,622	2,47,785	402,111
	Whole inam villages	156,365	156,365	...	...	...	52,569	95,447
Nilgiris	Raiyatwari	646,061	459,360	—3,872	190,573	71,045	1,33,280	118,618
Malabar	Raiyatwari	3,708,416	2,297,112	4,804	1,406,500	1,338,220	35,27,924	3,015,119
Anjengo	Raiyatwari	375	39	...	336	336	2,837	5,572
South Canara	Raiyatwari	2,573,422	1,749,916	1,955	821,551	522,143	23,89,991	1,195,227
Total	Raiyatwari	61,285,412	33,971,165	702,495	26,611,752	21,361,635	5,92,89,328	29,468,100
	Zamindari	25,391,615	13,941,980	2,122,294	9,327,341	7,174,349	66,45,204	9,472,905
	Whole inam villages	4,460,379	4,460,379	...	...	..	13,49,223	2,464,399
	GRAND TOTAL	91,137,406	52,373,524	2,824,789	35,939,093	28,535,984	6,72,93,755	41,405,404

The table is prepared quinquennially. The figures were last collected in 1913-14.

Column 3 (*a*).—In the case of raiyatwari tracts this column states the area of unoccupied assessed lands, of all unassessed poramboke, of minor inám lands in Government villages held rent-free or subject to quit-rent, and of forest lands, excluding portions of the first mentioned two classes occupied under "miscellaneous;" and in the case of zamindari tracts the areas of hills, porambokes, and minor ináms are entered. The entire area of whole inám villages is deducted in this column.

Column 3 (*b*)—Raiyatwari; includes the area of certain Agency tracts in Ganjam, Vizagapatam, and Godavari, and also the difference between the area by professional survey and the area according to village papers.

Column 4 (*a*).—The figures for the raiyatwari tenures in this column are taken from village papers which differ in some cases from the resultant of preceding columns.

Total revenue from land per head of population (cols. 5 and 6)	Land revenue assessed on fully assessed area [col. 4 (*a*)]	Incidence per acre of land revenue (col. 8) on fully assessed area (col. 4)		Population of fully assessed area	Land revenue assessment per head of population of fully assessed area (cols. 8 and 11)	Towns of over 10,000 inhabitants		District and nature of tenure	
		For total area	For cultivated area			Number of towns	Aggregate population		
7	8	9	10	11	12	13	14	15	
₹ a. p.	₹	₹ a. p.	₹ a. p.		₹ a. p.				
1 4 3	11,12,995	2 8 2	2 13 1	956,596	1 2 7	2	49,308	Raiyatwari	Ganjam
— 7 5	4,73,875	— 7 5	— 8 4	1,045,979	— 7 3	1	18,370	Zamindari	
— 5 6	...	...	...	...	...	...	...	Whole inam villages	
1 15 3	4,87,690	2 10 4	3 3 5	299,759	1 10 —	1	11,268	Raiyatwari	Vizagapatam
— 6 5	9,49,257	— 5 10	— 7 6	2,450,166	— 6 2	5	110,803	Zamindari	
— 3 5	...	...	...	...	...	1	43,413	Whole inam villages	
3 5 9	24,13,612	4 — 3	5 15 4	921,158	2 9 11	4	86,815	Raiyatwari	Godávari
1 6 —	7,85,923	1 4 1	2 6 11	686,105	1 2 4	3	84,909	Zamindari	
1 — 1	...	...	...	...	...	...	...	Whole inam villages	
4 7 1	41,65,708	4 1 8	5 7 2	1,121,996	3 11 5	8	173,825	Raiyatwari	Kistna
2 3 3	11,72,019	1 10 6	1 15 —	704,391	1 10 7	1	10,023	Zamindari	
1 9 7	...	...	...	...	...	...	...	Whole inam villages	
3 8 6	50,45,110	2 11 3	3 3 10	1,561,853	3 3 8	6	112,183	Raiyatwari	Guntur
1 — 2	50,979	— 11 10	— 12 —	50,532	1 — 2	...	...	Zamindari	
1 1 1	...	...	...	...	...	...	...	Whole inam villages	
3 3 3	22,57,929	2 5 4	3 3 9	756,178	2 15 9	2	43,522	Raiyatwari	Nellore
— 13 9	4,09,712	— 9 3	— 15 9	477,465	— 13 9	1	14,275	Zamindari	
— 15 4	...	...	...	...	...	...	...	Whole inam villages	
2 2 5	15,97,535	1 — 8	1 2 3	912,492	1 12 —	2	42,270	Raiyatwari	Karnul
— 9 4	...	...	...	...	...	...	...	Whole inam villages	
1 15 10	16,48,460	— 13 4	— 14 10	940,490	1 12 • 1	4	99,411	Raiyatwari	Bellary
— 8 5	...	...	...	...	...	...	...	Whole inam villages	
1 7 2	12,05,411	— 10 5	— 13 6	933,180	1 4 8	4	45,110	Raiyatwari	Anantapur
— 8 9	...	...	...	...	...	...	...	Whole inam villages	
1 12 2	11,56,300	1 4 5	1 8 3	848,195	1 5 10	6	86,192	Raiyatwari	Cuddapah
— 14 —	...	...	...	...	...	...	...	Whole inam villages	
1 — 11	4,90,015	1 — 5	1 7 4	562,562	— 13 11	3	59,181	Raiyatwari	Chittoor
— 8 4	3,32,604	1 1 6	1 15 3	645,015	— 8 3	1	12,939	Zamindari	
— 8 6	...	...	...	...	...	...	...	Whole inam villages	
1 10 1	25,87,299	2 5 —	2 14 2	1,661,082	1 8 11	7	154,995	Raiyatwari	North Arcot
— 5 3	81,300	— 6 10	— 8 7	250,409	— 5 2	...	...	Zamindari	
— 4 2	...	...	...	...	...	...	...	Whole inam villages	
2 1 2	19,82,620	2 14 5	3 9 7	1,004,151	1 15 7	6	119,153	Raiyatwari	Chingleput
— 10 3	1,54,851	— 15 6	1 4 4	242,865	— 10 2	...	...	Zamindari	
— 7 2	...	...	...	...	...	...	...	Whole inam villages	
— 3 3	98,719	9 7 4	...	518,660	— 3 1	1	518,660	Raiyatwari	Madras
1 13 5	40,56,480	2 10 4	3 1 —	2,272,360	1 12 7	9	175,467	Raiyatwari	South Arcot
— 4 2	9,147	— 11 10	1 4 7	36,265	— 4 —	...	..	Zamindari	
— 8 5	...	...	...	...	...	...	...	Whole inam villages	
1 8 —	19,14,540	1 7 3	1 11 10	1,291,019	1 7 9	2	21,879	Raiyatwari	Salem
— 10 4	2,56,379	— 9 10	— 12 2	399,176	— 10 3	1	59,153	Zamindari	
— 6 11	...	...	...	...	...	...	...	Whole inam villages	
1 8 6	30,22,334	1 5 2	1 11 7	2,048,275	1 7 7	8	144,518	Raiyatwari	Coimbatore
— 8 —	21,035	— 5 10	— 7 11	48,213	— 8 —	...	...	Zamindari	
— 3 9	...	...	...	...	...	...	...	Whole inam villages	
1 11 10	26,79,320	1 11 3	2 4 8	1,610,601	1 10 7	3	165,985	Raiyatwari	Trichinopoly
— 8 5	2,09,230	— 8 11	— 12 —	397,075	— 8 5	1	13,249	Zamindari	
— 4 10	...	...	...	...	...	...	...	Whole inam villages	
3 1 11	56,83,041	4 14 9	5 9 8	1,887,728	3 — 2	9	284,637	Raiyatwari	Tanjore
— 5 —	32,200	— 4 1	— 9 5	103,878	— 5 —	...	...	Zamindari	
— 8 1	...	...	...	...	...	1	10,686	Whole inam villages	
1 9 9	21,62,837	1 13 7	2 4 11	1,394,996	1 8 10	5	203,527	Raiyatwari	Madura
— 7 6	2,11,486	— 8 3	— 8 8	458,954	— 7 4	1	20,183	Zamindari	
1 4 2	...	...	...	...	...	...	...	Whole inam villages	
1 9 7	4,67,335	1 8 10	1 12 7	337,172	1 6 2	4	88,441	Raiyatwari	Ramnad
— 9 9	6,52,548	— 11 1	— 13 1	1,074,276	— 9 9	9	136,314	Zamindari	
— 3 8	...	...	...	...	...	...	...	Whole inam villages	
1 15 2	23,95,653	1 15 7	3 3 2	1,293,061	1 13 8	17	340,217	Raiyatwari	Tinnevelly
— 9 10	2,47,785	— 7 —	— 8 3	402,111	— 9 10	1	11,623	Zamindari	
— 8 10	...	...	...	...	...	...	...	Whole inam villages	
1 2 —	1,31,663	— 11 1	1 13 8	118,618	1 1 9	1	18,829	Raiyatwari	Nilgiris
1 2 9	35,03,857	2 7 10	2 9 11	3,015,119	1 2 7	7	226,107	Raiyatwari	Malabar
— 8 2	2,030	8 6 9	8 6 9	5,572	— 8 2	...	...	Raiyatwari	Anjengo
2 — —	23,30,693	2 13 5	4 7 5	1,195,227	1 15 2	2	59,283	Raiyatwari	South Canara
2 — 2	5,45,99,991	2 — 10	2 8 11	29,468,100	1 13 8	123	3,330,783	Raiyatwari	Total
— 11 3	60,53,330	— 10 5	— 13 6	9,472,905	— 10 3	25	491,841	Zamindari	
— 8 9	...	...	...	...	...	2	54,099	Whole inam villages	
1 11 —	6,06,53,321	1 11 —	2 2 —	38,941,005	1 8 11	150	3,876,723	GRAND TOTAL	

Column 4 (a).—Raiyatwari; states the total occupied area as stated in village papers.

Column 4 (b).—For certain districts areas actually cultivated and for certain others estimates, or actuals supplemented by estimates, are shown in this column.

Column 5 includes all the items falling under the head "Land Revenue" in the Civil Accounts.

Column 8.—Shows only the "ordinary revenue," as defined in the Civil Accounts, on area fully assessed.

Column 10.—The cultivated area is, in the case of raiyatwari and zamindari lands, the net cropped area out of the area given in column 4 (*a*).

Column 11 states the entire population of raiyatwari and zamindari villages, respectively.

Table V—*continued*

No. 76—INCIDENCE OF THE LAND REVENUE ASSESSMENT ON THE AREA AND POPULATION OF EACH DISTRICT IN BOMBAY IN 1911-12

District and nature of tenure		Total area (in acres) by survey, less feudatories [col. 2 of table I minus col. 3 of same table]	Deduct		Balance, that is, fully assessed area (in acres) for which figures are available		Total revenue from land (excluding cesses) of district (col. 2)	Population of district (col. 2)
			Area (in acres) not fully assessed	Area (in acres) for which the figures required for this table are not available	Total	Cultivated		
1		2	3(*a*)	3(*b*)	4(*a*)	4(*b*)	5	6
							£	
Ahmadabad	Raiyatwari	1,262,561	610,046	197,641	454,874	86,538	14,42,063	827,809
	Zamindari and village communities (temporarily settled)	1,185,162	91,074	290,226	803,862	46,553		
Kaira	Raiyatwari	1,017,880	520,747	133,015	364,118	210,966	18,20,969	691,744
	Zamindari and village communities (temporarily settled)	3,693	646	506	2,541	1,257		
Panch Mahals	Raiyatwari	751,087	211,386	283,164	256,537	110,449	3,51,420	322,695
	Zamindari and village communities (temporarily settled)	275,963	10,887	62,209	202,867	79,751		
Broach	Raiyatwari	938,022	215,593	256,515	465,914	374,875	20,73,670	306,717
	Zamindari and village communities (temporarily settled)	1,179	...	37	1,142	960		
Surat	Raiyatwari	1,056,312	136,149	258,521	661,642	363,858	22,95,867	654,109
Khandesh	„	6,392,437	670,676	2,565,009	3,156,746	2,860,347	46,26,222	1,615,609
Násik	„	3,764,426	487,148	1,212,948	2,064,330	1,587,017	15,84,338	905,030
Ahmadnagar	„	4,234,571	717,790	958,227	2,558,554	1,882,777	16,39,682	945,305
Poona	„	3,434,004	653,521	878,178	1,902,305	1,081,426	13,66,311	1,071,512
Sholapur	„	2,915,663	390,104	436,619	2,088,940	1,278,368	12,91,184	768,330
Satara	„	3,089,491	909,220	788,671	1,391,600	864,159	19,45,099	1,081,278
Belgaum	„	2,952,393	1,139,004	673,986	1,139,403	721,786	15,79,507	943,820
Bijápur	„	3,652,724	1,098,832	393,807	2,160,085	1,714,564	14,55,441	862,973
Dharwar	„	2,946,834	871,523	486,086	1,589,225	1,053,701	27,25,949	1,026,005
Tanna	Raiyatwari	2,253,959	167,469	1,229,803	856,687	349,811	15,07,506	882,309
	Zamindari and village communities (temporarily settled)	34,560	447	18,971	15,142	5,659		
Kolába	Raiyatwari	859,592	71,942	373,045	414,605	207,478	13,40,581	594,166
	Zamindari and village communities (temporarily settled)	528,240	11,671	211,853	304,716	119,934		
Ratnágiri	Raiyatwari	828,407	183,299	260,236	384,872	145,651	8,94,821	1,203,638
	Zamindari and village communities (temporarily settled)	1,724,807	41,829	479,984	1,202,994	1,202,994		
Kánara	Raiyatwari	2,525,386	44,188	2,145,173	336,025	219,800	9,87,644	430,548
Total	Raiyatwari	44,875,749	9,098,643	13,530,644	22,246,462	15,113,571	3,09,28,277	15,133,597
	Zamindari and village communities (temporarily settled)	3,753,604	156,554	1,063,786	2,533,264	1,457,108		
	GRAND TOTAL	48,629,353	9,255,197	14,594,430	24,779,726	16,570,679	3,09,28,277	15,133,597

This return was up to 1911-12 prepared annually; it will now be prepared quinquennially.

Column 1.—Lands held under special tenures, such as talukdari, mehwási, udhad-jamabandi, narvadari, and bhagdari in Gujarat and khoti and izafat in the Konkan, are classed as "zamindari and village communities (temporarily settled)".

Column 3 (*a*) includes alienated area and the area held free of revenue or the revenue of which has been reduced by special agreement, and also the fully assessed unoccupied area.

Column 3 (*b*) includes land not available for cultivation or unassessed.

Column 4 includes land under temporary cultivation, also pót ináms paying full assessment.

Column 5 states ordinary and miscellaneous land revenue appearing in the Civil Accounts.

Total revenue from land per head of population (cols. 5 and 6)	Land revenue assessed on fully assessed area [col. 4(*a*)]	Incidence per acre of land revenue (col. 8) on fully assessed area (col. 4)		Population of fully assessed area	Land revenue assessment per head of population of fully assessed area (cols. 8 and 11)	Towns of over 10,000 inhabitants		District and nature of tenure	
		For total area	For cultivated area			Number of towns	Aggregate population		
7	8	9	10	11	12	13	14	15	
₹ a. p.	₹	₹ a. p.	₹ a. p.		₹ a. p.				
1 11 10	8,27,961	1 13 3	9 9 1	584,627	2 5 2	3	251,239	Raiyatwari Zamindari and village communities (temporarily settled)	Ahmadabad
	3,45,513	— 6 11	7 6 9	187,777	2 8 6				
2 10 1	12,34,100	3 6 3	5 13 7	622,268	4 4 2	5	75,921	Raiyatwari Zamindari and village communities (temporarily settled)	Kaira
	3,441	1 5 8	2 11 10	1,354	4 4 11				
1 1 5	2,55,141	— 15 11	2 5 —	215,654	1 9 2	1	22,144	Raiyatwari Zamindari and village communities (temporarily settled)	Panch Mahals
	54,485	— 4 4	— 10 11	72,831	— 13 9				
6 12 2	17,02,720	3 10 6	4 8 8	300,794	7 13 8	2	54,747	Raiyatwari Zamindari and village communities (temporarily settled)	Broach
	777	— 10 11	— 12 11	120	6 7 7				
3 8 2	20,89,423	3 2 6	5 11 11	633,249	3 15 1	3	141,529	Raiyatwari	Surat
2 14 —	41,62,321	1 5 1	1 7 3	1,527,526	2 11 3	10	165,019	,,	Khandesh
1 12 —	14,01,614	— 10 10	— 14 2	821,855	1 14 2	3	69,280	,,	Násik
1 11 9	14,73,358	— 9 3	— 12 6	835,949	1 14 5	2	57,209	,,	Ahmadnagar
1 4 5	11,88,618	— 9 11	1 1 7	920,897	1 7 —	4	195,369	,,	Poona
1 10 11	11,35,681	— 8 8	— 14 3	728,854	1 11 6	3	107,992	,,	Sholapur
1 12 9	14,87,148	1 1 1	1 11 6	821,558	2 8 8	2	30,373	,,	Satara
1 10 9	10,90,499	— 15 4	1 8 2	752,643	2 4 4	3	67,251	,,	Belgaum
1 10 11	11,31,488	— 8 5	— 10 7	761,262	2 — 5	4	70,391	,,	Bijápur
2 10 6	20,72,876	1 4 10	1 15 6	941,277	3 4 3	4	133,089	,,	Dharwar
1 11 4	12,93,939	1 8 2	3 11 2	794,578	1 11 3	5	80,850	Raiyatwari Zamindari and village communities (temporarily settled)	Tanna
	23,373	1 8 8	4 2 1	13,189	1 13 10				
2 4 1	9,60,924	2 5 1	4 10 1	381,391	2 9 2	...	...	Raiyatwari Zamindari and village communities (temporarily settled)	Colába
	3,15,703	1 — 7	2 10 1	177,534	1 14 3				
— 11 11	2,95,009	— 12 3	2 — 5	435,459	— 11 7	4	66,928	Raiyatwari Zamindari and village communities) (temporarily settled)	Ratnágiri
	5,17,086	— 6 11	— 6 11	684,054	— 12 7				
2 4 8	9,75,552	2 14 5	4 7 —	430,548	2 4 5	2	28,502	Raiyatwari	Kánara
2 — 8	2,47,78,372	1 1 10	1 10 3	12,510,389	2 8 4	60	1,617,833	Raiyatwari Zamindari and village communities (temporarily settled)	TOTAL
	12,60,378	— 8 —	— 13 10	1,136,859	1 4 3				
2 — 8	2,60,38,750	1 — 10	1 9 2	13,647,248	2 6 8	60	16,17,833	GRAND TOTAL	

Column 10.—The incidence is calculated from the occupied area, which, in the Presidency proper, is treated as the cultivated area for the purposes of this table, and the assessment on that area.

Column 11 includes population of pôt ináms and the like scattered areas which cannot be distinguished from the population of the fully assessed area.

Column 12.—The incidence is based on the figures given in column 11 and those in column 8, *plus* the amount of full assessment on privileged lands held in fully assessed villages at less than that assessment.

Table V—*continued*

No. 77—INCIDENCE OF THE LAND REVENUE ASSESSMENT ON THE AREA AND POPULATION OF EACH DISTRICT IN SIND IN 1911-12

District and nature of tenure		Total area (in acres) by survey, less feudatories [col. 2 of table I, minus col. 3 of same table]	Deduct		Balance, that is, fully assessed area (in acres) for which figures are available		Total revenue from land (excluding cesses) of district (col. 2)	Population of district (col. 2)
			Area (in acres) not fully assessed	Area (in acres) for which the figures required for this table are not available	Total	Cultivated		
1		2	3(*a*)	3(*b*)	4(*a*)	4(*b*)	5	6
							₹	
Karáchi	Raiyatwari	7,721,414	401,898	6,845,586	473,930	286,480	7,14,003	521,721
Hyderabad	„	5,141,770	2,144,772	2,012,492	984,506	938,653	27,66,856	1,037,144
Sukkur	„	3,577,618	979,582	2,303,546	294,490	268,344	8,99,208	573,913
Larkana	„	3,234,691	1,094,571	1,520,925	619,195	584,737	23,89,665	660,879
Upper Sind Frontier	„	1,693,854	728,177	637,922	327,755	304,062	7,04,280	263,007
Thar and Párkar	„	8,888,029	1,917,759	6,486,874	483,396	467,874	16,16,504	456,771
Total	„	30,257,376	7,266,759	19,807,345	3,183,272	2,850,150	90,90,516	3,513,435

No. 78—INCIDENCE OF LAND REVENUE ASSESSMENT ON THE AREA AND POPULATION OF EACH DISTRICT IN THE NORTH-WEST FRONTIER PROVINCE IN 1914-15

Hazára	Zamindari and village communities (temporarily settled)	1,775,018	211,584	190,656	1,372,778	430,354	4,45,784	575,469
Pesháwar	„	1,667,392	417,973	107,085	1,142,334	651,814	11,31,506	865,009
Kohát	„	1,670,208	12,448	25,646	1,632,114	350,033	2,52,865	222,690
Bannu	„	1,070,093	320,028	...	750,065	422,296	3,70,980	250,171
Dera Ismail Khan	„	2,174,047	49,109	45,627	2,079,311	651,866	4,32,610	256,120
Tochi	„	26,694	...	...	26,694	15,664	32,740	24,670
Kurram	„	54,265	1,935	79	52,251	35,466	70,334	60,944
Total	„	8,437,717	1,013,077	369,093	7,055,547	2,557,493	27,36,819	2,255,073

Sind
- Up to 1911-12 this return was prepared annually; it will now be prepared quinquennially.
- *Column 3* (*a*) includes fallows and fully assessed unoccupied area.
- *Column 4* excludes fallows and fully assessed unoccupied area [see note to column 3 (*a*)]. Fallows are assessed once in five years.
- *Column 5* states ordinary and miscellaneous land revenue appearing in the Civil Accounts.

North-West Frontier
- *Columns 3* (*a*) *and 3* (*b*) include villages receiving frontier remissions and istamrari tenures.
- *Column 4* (*b*) includes fully assessed current fallows which bore any crop in the preceding year.
- *Column 5* shows all the items falling under the head "Land Revenue" in the Civil Accounts, including assigned revenue.

Total revenue from land per head of population (cols. 5 and 6)	Land revenue assessed on fully assessed area [col. 4 (a)]	Incidence per acre of land revenue (col. 8) on fully assessed area (col. 4)		Population of fully assessed area †	Land revenue assessment per head of population of fully assessed area (cols. 8 and 11) †	Towns of over 10,000 inhabitants		District and nature of tenure	
		For total area	For cultivated area			Number of towns	Aggregate population		
7	8	9	10	11	12	13	14	15	
₹ a. p.	₹	₹ a. p.	₹ a. p.						
1 5 11	6,26,634	1 5 2	2 3 —	...	...	2	163,064	Raiyatwari .	Karáchi
2 10 8	25,53,017	2 9 6	2 11 6	...	...	2	85,965	„ .	Hyderabad
1 9 1	8,37,305	2 13 6	3 1 11	...	...	2	89,238	„ .	Sukkur
3 9 10	23,42,002	3 12 6	4 — 1	...	...	1	16,097	„ .	Larkana
2 10 10	6,77,823	2 1 1	2 3 8	...	...	1	11,361	„ .	Upper Sind Frontier
3 8 7	14,33,909	2 15 6	3 1 —	...	...	...	...	„ .	Thar and Párkar
2 9 5	84,70,690	2 10 7	2 15 7	...	...	8	365,725	„ .	Total
—12 5	4,22,541	— 5 —	— 15 8	...	...	1	11,506	Zamindari and village communities (temporarily settled)	Hazára
1 4 11	9,75,033	— 13 8	1 8 —	...	...	3	134,415	„ .	Peshawar
1 2 2	2,47,767	— 2 5	— 11 4	...	...	1	23,212	„ .	Kohát
1 7 9	3,65,463	— 7 9	— 13 9	...	...	1	16,865	„ .	Bannu
1 11 —	4,21,522	— 3 3	— 10 4	...	...	2	47,556	„ .	Dera Ismail Khan
1 5 3	32,740	1 3 7	2 1 5	...	...	...	..	„ .	Tochi
1 2 6	70,334	1 5 5	1 15 9	...	...	...	...	„ .	Kurram
1 3 5	25,35,400	— 5 9	— 15 9	...	...	8	233,554	„ .	Total

Sind.—Column 10.—The incidence is calculated from the cultivated area (excluding fallows) and the assessment on that area.
North-West Frontier.—Column 10.—The incidence is calculated on the cultivated area excluding current fallows
† No information

Table V—*continued*

No. 79—INCIDENCE OF THE LAND REVENUE ASSESSMENT ON THE AREA AND POPULATION OF EACH DISTRICT IN THE PROVINCE OF AGRA IN 1911-12

District and nature of tenure		Total area (in acres) by survey, less feudatories [col. 2 of table I, minus col. 3 of same table]	Deduct		Balance, that is, fully assessed area (in acres) for which figures are available		Total revenue from land (excluding cesses) of district (col. 2)	Population of district (col. 2)
			Area (in acres) not fully assessed	Area (in acres) for which the figures required for this table are not available	Total	Cultivated		
1		2	3 (*a*)	3 (*b*)	4 (*a*)	4 (*b*)	5	6
							£	
Dehra Dún	Zamindari and village communities (temporarily settled)	945,280	511,615	...	433,665	101,039	1,27,874	178,195
Saháranpur		1,381,725	66,159	158,953	1,156,613	835,067	15,39,987	1,045,330
Muzaffarnagar		1,056,675	12,464	...	1,044,211	715,884	15,65,260	877,188
Meerut		1,508,617	5,812	4,484	1,498,321	1,111,654	29,38,064	1,540,175
Bulandshahr		1,214,080	37,807	6,880	1,169,393	893,852	19,72,371	1,138,101
Aligarh		1,244,800	7,923	4,520	1,232,357	911,702	24,93,959	1,200,882
Muttra		932,480	70,287	...	862,193	647,993	15,92,456	656,310
Agra		1,187,840	52,410	...	1,135,430	784,947	18,59,075	1,060,528
Farukhabad		1,080,320	39,388	1,017	1,039,915	645,999	12,37,949	900,022
Mainpuri		1,129,600	1,530	28	1,128,042	580,456	13,76,716	829,357
Etáwah		1,077,760	8,601	...	1,069,159	536,679	13,29,238	760,121
Etah		1,086,270	12,645	...	1,073,625	708,874	12,38,608	863,948
Bareli		1,010,560	36,109	...	974,451	773,480	15,25,648	1,090,117
Bijnor		1,195,520	94,487	13,298	1,087,735	622,049	14,72,743	779,951
Budaun		1,266,370	23,412	...	1,242,958	970,151	13,68,802	1,025,234
Moradabad		1,478,263	172,303	...	1,305,960	1,084,035	17,35,885	1,191,993
Shahjahánpur		1,105,920	2,858	...	1,103,062	779,097	11,91,495	945,775
Pilibhit		912,640	9,367	...	903,273	424,973	7,17,749	470,339
Cawnpore		1,573,760	223	2,043	1,571,494	806,165	20,18,619	1,142,286
Fatehpur		1,034,240	...	...	1,034,240	559,560	13,03,088	676,939
Bánda		2,005,760	128,947	...	1,876,813	878,422	9,77,335	631,058
Hamirpur		1,464,960	12,482	...	1,452,478	699,816	8,41,175	458,542
Allahabad		1,804,800	24,910	...	1,779,890	1,030,836	23,79,327	1,467,136
Jhánsi		2,291,200	518,206	...	1,772,994	735,847	5,67,996	680,688
Jalaun		935,552	8,441	...	927,111	530,819	8,27,144	399,726
Gorakhpur		2,918,400	442,503	...	2,475,897	2,123,966	26,41,474	2,938,685
Basti		1,786,880	30,165	...	1,756,715	1,249,100	19,96,479	1,830,421
Azamgarh		1,330,838	2,789	110	1,327,939	813,868	18,84,270	1,492,103
Naini Tal		1,751,759	3,609	1,106,977	641,173	223,189	1,87,175	311,237
Almora		3,430,000	28,314	3,156,107	245,579	...	2,61,145	465,893
Garhwál		3,608,000	349,830	2,973,878	284,292	260,000	1,50,662	480,167
Benares	Zamindari (permanently settled)	644,480	...	...	644,480	471,317	8,99,045	897,035
Mirzapur		2,898,800	160,413	1,098,677	1,639,710	711,602	6,70,904	1,071,046
Jaunpur		992,640	3,312	...	989,328	628,291	12,45,988	1,156,254
Ghazipur		936,960	4,046	...	932,914	601,419	10,42,026	839,725
Ballia		727,549	19,871	...	707,678	529,893	6,78,491	845,418
Azamgarh		76,407	59	...	76,348	43,598	54,628	56,021
Total	Zamindari and village communities (temporarily settled)	46,750,869	2,715,596	7,428,295	36,606,978	23,039,519	4,33,19,768	29,528,417
	Zamindari (permanently settled)	6,276,836	187,701	1,098,677	4,990,458	2,986,120	45,91,082	4,865,549
	GRAND TOTAL	53,027,705	2,903,297	8,526,972	41,597,436	26,025,639	4,79,10,850	34,393,996

The table is prepared quinquennially, and the figures were last collected in 1911-12.

Column 3 (a) and 3 (b) exclude small revenue-free plots, for which details are not forthcoming.

Column 5 states—(1) "ordinary revenue," comprising (*a*) fixed collections, (*b*) fluctuating collections (including collections from estates under direct management, (*c*) surplus collections, and (*d*) collections from Government estates; (2) sale-proceeds of Government estates; (3) sale-proceeds of waste lands and redemption of land tax, comprising (*a*) capitalised value of abatement of land revenue, etc., and (*b*) other receipts; (4) "miscellaneous," comprising (*a*) malikana revenue, (*b*) fines and forfeitures of revenue courts, (*c*) recoveries in India of law charges in England on account of appeals from India, (*d*) rent of railway class C lands and rents of buildings situated on such lands, (*e*) recoveries on account of law charges in civil suits, (*f*) recoveries of cost of erecting boundary pillars, (*g*) contribution on account of establishment for attached estates, (*h*) miscellaneous receipts, (*i*) mutation fee, (*j*) mutation fines, (*k*) sale of waste paper, (*l*) land revenue on resumed gorait jagirs in Basti, (*m*) receipts from quarries and minor mineral products in forests and land not under the management of the forest department, (*n*) recoveries of building advance to patwaris, (*o*) water mill rent, (*p*) voluntary contributions for the maintenance of special patwari circles, and (*q*) patwari miscellaneous receipt (including receipts for sale of waste patwari records).

Column 6.—The total population of the province includes the population of the Benares State.

Total revenue from land per head of population (cols. 5 and 6)	Land revenue assessed on fully assessed area [col. 4 (*a*)]	Incidence per acre of land revenue (col. 8) on fully assessed area (col. 4)		Population of fully assessed area	Land revenue assessment per head of population of fully assessed area (cols. 8 and 11)	Towns of over 10,000 inhabitants		District and nature of tenure	
		For total area	For cultivated area			Number of towns	Aggregate population		
7	8	9	10	11	12	13	14	15	
₹ a. p.	₹	₹ a. p.	₹ a. p.		₹ a. p.				
— 11 6	1,26,912	— 4 8	1 4 1	141,166	— 14 5	1	28,095	Zamindari and village communities (temporarily settled)	Dehra Dún
1 7 7	15,29,943	1 5 2	1 13 4	976,185	1 9 —	6	152,900		Saháranpur
1 12 7	15,60,687	1 7 11	2 2 11	861,925	1 13 —	3	54,311		Muzaffarnagar
1 14 6	29,35,344	1 15 5	2 10 3	1,510,549	1 15 1	4	120,278		Meerut
1 11 9	19,72,371	1 11 —	2 5 1	1,053,481	1 13 11	6	100,926		Bulandshahr
2 1 3	24,47,836	1 15 9	2 11 —	1,022,776	2 6 4	4	140,945		Aligarh
2 6 10	14,81,978	1 11 6	2 3 4	620,933	2 6 2	2	76,626		Muttra
1 12 1	17,62,203	1 8 10	2 3 11	924,721	1 14 6	2	204,871		Agra
1 6 —	12,32,034	1 2 11	1 14 6	862,382	1 6 10	2	74,678		Farukhabad
1 10 7	13,55,292	1 3 3	2 5 4	828,427	1 10 2	2	29,798		Mainpuri
1 12 —	13,23,642	1 3 10	2 7 6	747,004	1 12 4	1	45,350		Etáwah
1 6 11	12,29,138	1 2 4	1 11 9	852,226	1 7 1	3	46,209		Etah
1 6 5	15,16,952	1 8 11	1 15 5	1,042,538	1 7 3	2	131,763		Bareli
1 14 3	14,66,640	1 5 7	2 5 9	598,879	2 7 2	8	123,001		Bijnor
1 5 4	13,64,988	1 1 7	1 6 6	1,000,947	1 5 10	2	57,035		Budaun
1 7 4	16,92,408	1 4 9	1 9 —	1,035,300	1 10 2	4	180,631		Moradabad
1 4 2	11,83,002	1 1 2	1 8 4	943,995	1 4 1	2	90,224		Shahjahánpur
1 8 5	7,15,846	— 12 8	1 10 11	466,526	1 8 7	1	33,490		Pilibít
1 12 3	20,15,588	1 4 6	2 8 —	1,963,729	2 1 6	1	157,040		Cawnpore
1 14 10	13,00,961	1 4 2	2 5 2	676,939	1 14 9	1	16,939		Fatehpur
1 8 9	9,49,062	— 8 1	1 1 3	630,814	1 8 1	1	22,565		Bánda
1 13 4	8,39,434	— 9 3	1 3 2	454,797	1 13 6	2	21,498		Hamirpur
1 9 11	23,51,235	1 5 2	2 4 6	1,452,146	1 9 11	1	171,697		Allahabad
— 13 4	5,56,515	— 5 —	— 12 1	588,670	— 15 2	3	95,584		Jhánsi
2 1 1	8,33,060	— 14 5	1 9 1	356,234	2 5 5	2	26,027		Jalaun
— 14 5	25,58,558	1 — 6	1 3 3	2,493,380	1 — 5	2	74,202		Gorakhpur
1 1 5	19,96,479	1 2 2	1 9 7	1,794,891	1 1 10	1	11,447		Basti
1 4 2	18,84,094	1 6 8	2 5 —	1,489,485	1 4 3	3	51,964		Azamgarh
— 9 7	1,85,406	— 4 8	— 13 3	310,653	— 9 7	1	12,023		Naini Tal
— 9 —	2,50,783	1 — 4	...	426,337	— 9 5	...	...		Almora
— 5 —	1,48,629	— 8 4	— 9 2	480,167	— 4 11	...	...		Garhwál
1 — —	8,94,143	1 6 2	1 14 4	897,035	— 15 11	2	203,804	Zamindari (permanently settled)	Benares
— 10 —	6,70,889	— 6 7	— 15 1	600,088	1 1 11	2	42,423		Mirzapur
1 1 3	12,45,204	1 4 2	1 15 9	1,152,396	1 1 3	1	32,880		Jaunpur
1 3 10	10,37,478	1 1 10	1 11 7	814,105	1 4 5	2	32,753		Ghazipur
— 12 10	6,74,826	— 15 3	1 4 5	822,327	— 13 2	1	16,684		Ballia
— 15 7	54,628	— 11 5	1 4 1	56,071	— 15 7	...	...		Azamgarh
1 7 6	4,26,67,020	1 2 8	1 13 8	27,608,202	1 8 9	73	2,352,117	Zamindari and village communities (temporarily settled)	Total
— 15 1	45,77,168	— 14 8	1 8 6	4,342,022	1 — 10	8	328,544	Zamindari (permanently settled)	
1 6 3	4,72,44,188	1 2 2	1 13 1	31,950,224	1 7 8	81	2,680,561	GRAND TOTAL	

No figures have been entered in columns 8 to 12 opposite "Lucknow, permanently settled," (page 303) as no portion of the permanently settled area has been fully assessed to land revenue.

Column 11 includes population of revenue-free lands when the area of such lands is less than an entire village. The inclusion does not materially affect the incidence entered in column 12.

Columns 13 and 14.—The figures are taken from the census reports of 1911.

Table V—*continued*

No. 80—INCIDENCE OF THE LAND REVENUE ASSESSMENT ON THE AREA AND POPULATION OF EACH DISTRICT IN OUDH IN 1911-12

District and nature of tenure		Total area (in acres) by survey, less feudatories [col. 2 of table I, minus col. 3 of same table]	Deduct		Balance, that is, fully assessed area (in acres) for which figures are available		Total revenue from land (excluding cesses) of district (col. 2) *	Population of district (col. 2) *
			Area (in acres) not fully assessed *	Area (in acres) for which the figures required for this table are not available *	Total	Cultivated		
1		2	3 (*a*)	3 (*b*)	4 (*a*)	4 (*b*)	5	6
							₹	
Lucknow	Temporarily settled	572,892	37,495	...	535,397	369,892	8,58,135	750,543
	Permanently „	52,388	52,388	...	...	...	52,745	42,698
Unao	Temporarily „	991,748	2,071	...	989,677	623,863	14,76,627	878,975
	Permanently „	119,292	101,854	...	17,438	9,157	1,25,999	97,664
Rae-Bareli	Temporarily „	1,121,280	43,916	...	1,077,364	587,407	15,57,748	1,016,864
Sitapur	Temporarily „	1,411,840	27,421	...	1,384,419	1,033,320	16,79,289	1,175,473
Hardoi	Temporarily „	1,417,839	18,875	...	1,398,964	1,012,279	15,89,878	1,061,177
	Permanently „	45,201	45,201	...	...	...	43,425	31,657
Kheri	Temporarily „	1,888,640	81,164	287,002	1,520,474	872,504	10,27,484	905,138
Fyzabad	Temporarily „	1,055,360	11,728	...	1,043,632	691,813	14,38,970	1,204,967
Gonda	Temporarily „	1,304,200	3,011	...	1,301,189	764,259	13,04,384	1,068,692
	Permanently „	501,880	...	...	501,880	391,594	4,16,960	334,503
Bahraich	Temporarily „	1,188,896	87,857	...	1,101,039	765,634	11,86,836	847,438
	Permanently „	508,384	220,798	...	287,586	210,504	2,56,351	203,909
Sultanpur	Temporarily „	1,088,640	2,192	...	1,086,448	620,335	14,93,385	1,083,904
Partábgarh	Temporarily „	933,120	2,650	...	930,470	504,252	13,22,188	912,848
Barabanki	Temporarily „	1,067,701	3,739	...	1,063,962	720,879	20,14,606	1,153,428
	Permanently „	37,419	...	...	37,419	18,701	12,365	25,895
Total	Temporarily „	14,042,156	322,119	287,002	13,433,035	8,570,137	1,69,49,530	12,059,447
	Permanently „	1,264,564	420,241	...	844,323	629,956	9,07,845	736,326
	GRAND TOTAL	15,306,720	742,360	287,002	14,277,358	9,200,093	1,78,57,375	12,795,773

The tenure in Oudh is all zamindari and includes village communities in the case of temporarily settled areas
* See explanations given in the foot notes (page 300)

No. 81—INCIDENCE OF THE LAND REVENUE ASSESSMENT ON THE AREA AND POPULATION OF EACH DISTRICT IN AJMER-MERWARA IN 1910-11

Ajmer	Temporarily settled	392,870	...	...	392,870	116,357	1,43,892	380,384
	Permanently „	401,694	154,321	...	247,373	62,239	32,696	
Merwara	Temporarily „	404,356	...	...	404,356	75,207	1,02,278	121,011
Kekri	Permanently „	572,001	...	...	572,001	68,795	86,201	†
Total	Temporarily „	797,226	...	...	797,226	191,564	2,46,170	501,395
	Permanently „	973,695	154,321	...	819,374	131,034	1,18,897	
	GRAND TOTAL	1,770,921	154,321	...	1,616,600	322,598	3,65,067	501,395

The table is prepared quinquennially, and the figures were last collected in 1910-11. The tenure in Ajmer-Merwara is all zamindari, and includes village communities in the case of temporarily settled areas

Column 1.—The khalsa area has been classed as "Zamindari and village communities (temporarily settled)" and the jagir and istamrári areas as "Zamindari (permanently settled)"

Column 4 includes in the case of the khalsa villages the assessed cultivated area, including assessed fallows

Column 5 states ordinary and miscellaneous land revenue appearing in the Civil Accounts

†Included under Ajmer

Total revenue from land per head of population (cols. 5 and 6)	Land revenue assessed on fully assessed area [col. 4 (*a*)]	Incidence per acre of land revenue (col. 8) on fully assessed area (col. 4)		Population of fully assessed area	Land revenue assessment per head of population of fully assessed area (cols. 8 and 11)	Towns of over 10,000 inhabitants		District and nature of tenure	
		For total area	For cultivated area			Number of towns	Aggregate population		
		*				*	*		
7	8	9	10	11	12	13	14	15	
₹ a. p.	₹	₹ a. p.	₹ a. p.		₹ a. p.				
1 2 4	9,02,181	1 11 —	2 7 —	468,574	1 14 10	1	240,649	Temporarily settled	Lucknow
1 3 9	...	...	...	...	...	...	...	Permanently „	
1 10 11	15,81,199	1 9 7	2 8 7	872,422	1 13 —	2	23,369	Temporarily „	Unao
1 4 8	15,731	— 14 5	1 11 6	16,277	— 15 6	...	...	Permanently „	
1 8 6	15,52,193	1 7 1	2 10 3	986,156	1 9 2	2	30,183	Temporarily „	Rae-Bareli
1 6 10	16,75,636	1 3 4	1 9 11	1,147,165	1 7 4	3	43,725	Temporarily „	Sitapur
1 8 —	16,33,303	1 2 8	1 9 10	1,045,215	1 9 —	5	71,401	Temporarily „	Hardoi
1 5 11	...	...	...	...	...	...	...	Permanently „	
1 2 2	10,25,759	— 10 10	1 2 10	881,134	1 2 8	1	10,110	Temporarily „	Kheri
1 3 1	14,32,336	1 6 —	2 1 2	1,185,895	1 3 4	2	88,841	Temporarily „	Fyzabad
1 3 6	12,97,053	— 15 11	1 11 2	1,057,781	1 3 7	2	32,534	Temporarily „	Gonda
1 3 11	4,16,960	— 13 4	1 1 —	334,503	1 3 11	...	...	Permanently „	
1 6 5	11,47,845	1 — 8	1 8 —	748,179	1 8 7	1	27,304	Temporarily „	Bahraich
1 4 1	2,56,106	— 14 3	1 3 6	180,370	1 6 9	...	...	Permanently „	
1 6 1	14,82,480	1 5 10	2 6 1	1,081,817	1 5 11	...	...	Temporarily „	Sultanpur
1 7 2	13,17,666	1 6 8	2 9 10	904,505	1 7 4	...	...	Temporarily „	Partábgarh
1 11 11	20,26,981	1 13 5	2 11 10	1,149,419	1 12 3	2	26,186	Temporarily „	Barabanki
— 7 8	...	...	...	...	—	...	...	Permanently „	
1 6 6	1,70,74,632	1 4 4	1 15 11	11,528,262	1 7 8	21	594,302	Temporarily „	Total
1 3 9	6,88,797	— 13 1	1 1 6	531,150	1 4 9	...	...	Permanently „	
1 6 4	1,77,63,429	1 3 11	1 14 11	12,059,412	1 7 7	21	594,302	GRAND TOTAL	

* See explanations given in the foot notes (page 301)

— 11 1	1,43,892	— 5 10	1 3 9	380,384	— 11 1	2	106,463	Temporarily settled	Ajmer
	32,696	— 2 2	— 8 5					Permanently „	
— 13 6	1,02,278	— 4 —	1 5 8	121,011	— 13 6	1	22,800	Temporarily „	Merwara
*	86,201	— 2 5	1 4 1	†	*	...	...	Permanently „	Kekri
— 11 8	2,46,170	— 4 11	1 4 7	501,395	— 11 8	3	129,263	Temporarily „	Total
	1,18,897	— 2 4	— 14 6					Permanently „	
— 11 8	3,65,067	— 3 7	1 2 1	501,395	— 11 8	3	129,263	GRAND TOTAL	

Column 10.—The cultivated area is, in the case of "zamindari (temporarily settled)," the cropped portion of the fully assessed area.
Column 11 excludes population of jagir villages
†Included under Ajmer

Table V—*continued*

No. 82—INCIDENCE OF THE LAND REVENUE ASSESSMENT ON THE AREA AND POPULATION OF EACH DISTRICT IN BIHAR AND ORISSA IN 1911-12

District and nature of tenure		Total area, (in acres) by survey, less feudatories [col. 2 of table No. 1, minus col. 3 of same table]	Deduct		Balance, that is, fully assessed area (in acres) for which figures are available		Total revenue from land (excluding cesses) of district (col. 2)	Population of district (col. 2)	Total revenue from land per head of population (cols. 5 and 6)
			Area (in acres) not fully assessed	Area (in acres) for which the figures required for this table are not available	Total	Cultivated			
1		2	3 (*a*)	3 (*b*)	4 (*a*)	4 (*b*)	5	6	7
							₹		
Patna	Zamindari (permanently settled)	1,280,730	6,147	...	1,274,583	1,073,900	14,17,129	1,609,631	1 1 4
	Zamindari (temporarily settled)	47,270	...	...	47,270	45,000	1,08,221		
	Miscellaneous revenue	...	...	...	...	...	2,21,112		
Gaya	Zamindari (permanently settled)	2,901,260	15,042	...	2,886,218	1,840,350	13,57,746	2,159,498	— 10 11
	Zamindari (temporarily settled)	114,420	42,869	...	71,551	42,307	1,23,898		
	Miscellaneous revenue	...	...	...	...	...	453		
Shahabad	Zamindari (permanently settled)	1,838,801	115,492	...	1,723,309	1,339,320	15,04,612	1,865,660	— 15 5
	Zamindari (temporarily settled)	962,147	800,105	...	162,042	125,936	2,73,966		
	Miscellaneous revenue	...	...	...	...	...	19,370		
Darbhanga	Zamindari (permanently settled)	2,139,171	128,203	95,080	1,915,888	1,436,916	7,85,269	2,929,682	— 4 4
	Zamindari (temporarily settled)	3,519	...	...	3,519	2,939	4,351		
	Miscellaneous revenue	...	...	...	...	...	3,660		
Muzaffarpur	Zamindari (permanently settled)	1,923,285	89,681	...	1,833,604	1,410,885	9,60,804	2,845,514	— 5 6
	Zamindari (temporarily settled)	19,115	...	...	19,115	19,115	20,040		
	Miscellaneous revenue	...	...	...	...	...	3,251		
Sáran	Zamindari (permanently settled)	1,677,983	8,362	...	1,669,621	1,210,396	12,32,899	2,289,778	— 8 10
	Zamindari (temporarily settled)	33,303	6,209	...	27,094	19,641	38,643		
	Miscellaneous revenue	...	...	...	...	...	2,170		
Champáran	Zamindari (permanently settled)	2,258,994	14,045	...	2,244,949	1,288,311	5,14,572	1,908,385	— 4 4
	Zamindari (temporarily settled)	846	...	...	846	322	565		
	Miscellaneous revenue	...	...	...	...	...	923		
Monghyr	Zamindari (permanently settled)	2,399,495	48,743	...	2,350,752	882,333	7,76,069	2,132,893	— 7 3
	Zamindari (temporarily settled)	110,585	...	...	110,585	160,777	67,399		
	Miscellaneous revenue	...	...	...	...	...	17,702		
Bhágalpur	Zamindari (permanently settled)	2,635,793	...	...	2,635,793	1,741,104	5,68,649	2,139,318	— 4 11
	Zamindari (temporarily settled)	27,526	...	...	27,526	15,896	39,383		
	Miscellaneous revenue	...	...	...	...	...	50,148		
Purnea	Zamindari (permanently settled)	3,163,419	...	...	3,163,419	434,469	11,72,700	1,989,637	— 9 6
	Zamindari (temporarily settled)	32,734	21,768	...	10,966	2,329	12,009		
	Miscellaneous revenue	...	...	...	...	...	1,672		

The table is prepared quinquennially, and the figures were last collected in 1912.

Column 1.—The following classification of estates has been adopted :—

(1) *Zamindari (permanently settled)* including estates managed for proprietors by Government;

(2) *Zamindari (temporarily settled)* comprising (*a*) all temporarily settled estates, namely, those settled for periods with proprietors, and estates leased to farmers for periods ; and (*b*) all estates owned by Government as proprietor.

Column 5 includes all the items falling under the head "Land Revenue" in the Civil Accounts.

Land revenue assessed on fully assessed area [col. 4 (*a*)]	Incidence per acre of land revenue (col. 8) on fully assessed area (col. 4)		Population of fully assessed area	Land revenue assessment per head of population of fully assessed area (columns 8 and 11)	Towns of over 10,000 inhabitants		District and nature of tenure	
	For total area	For cultivated area			Number of towns	Aggregate population		
8	9	10	11	12	13	14	15	
R	*R a. p.*	*R a. p.*		*R a. p.*				
14,17,129 1,08,221 ...	1 1 9 2 4 7 ...	1 5 1 2 6 6 ...	1,602,180	— 15 2	3	192,627	Zamindari (permanently settled) Zamindari (temporarily settled) Miscellaneous revenue	Patna
13,57,746 1,23,898 ...	— 7 6 1 11 9 ...	— 11 9 2 14 10 ...	*	*	1	70,423	Zamindari (permanently settled) Zamindari (temporarily settled) Miscellaneous revenue	Gaya
15,04,612 2,73,966 ...	— 13 11 1 11 — ...	1 2 — 2 2 10 ...	1,255,844	1 6 8	4	87,997	Zamindari (permanently settled) Zamindari (temporarily settled) Miscellaneous revenue	Shahabad
7,85,269 4,351 ...	— 6 6 1 3 9 ...	— 8 9 1 7 8 ...	2,624,237	— 4 10	3	88,976	Zamindari (permanently settled) Zamindari (temporarily settled) Miscellaneous revenue	Darbhanga
9,60,804 20,040 ...	— 8 5 1 — 9 ...	— 10 11 1 — 9 ...	2,845,514	— 5 5	3	73,013	Zamindari (permanently settled) Zamindari (temporarily settled) Miscellaneous revenue	Muzaffarpur
12,32,899 38,643 ...	— 11 9 1 6 10 ...	1 — 3 1 15 6 ...	2,289,778	— 8 10	2	54,845	Zamindari (permanently settled) Zamindari (temporarily settled) Miscellaneous revenue	Sáran
5,14,572 565 ...	— 3 8 — 10 8 ...	— 6 5 1 12 1 ...	1,892,885	— 4 4	2	40,669	Zamindari (permanently settled) Zamindari (temporarily settled) Miscellaneous revenue	Champáran
6,26,069 21,331 ...	— 4 3 — 3 1 ...	— 11 3 — 2 2 ...	1,953,042	— 5 4	4	89,542	Zamindari (permanently settled) Zamindari (temporarily settled) Miscellaneous revenue	Monghyr
5,68,649 39,383 ...	— 3 5 1 7 — ...	— 5 3 2 7 8 ...	2,139,318	— 4 6	1	74,349	Zamindari (permanently settled) Zamindari (temporarily settled) Miscellaneous revenue	Bhágalpur
11,72,700 10,337 ...	— 5 11 — 15 1 ...	2 11 2 4 7 — ...	1,993,143	— 9 5	2	25,004	Zamindari (permanently settled) Zamindari (temporarily settled) Miscellaneous revenue	Purnea

* Not known

Table V—*continued*

No. 82—INCIDENCE OF THE LAND REVENUE ASSESSMENT ON THE AREA AND POPULATION OF EACH DISTRICT IN BIHAR AND ORISSA IN 1911-12—*continued*

District and nature of tenure*		Total area (in acres) by survey, less feudatories [col. 2 of table No. 1, minus col. 3 of same table]	Deduct		Balance, that is, fully assessed area (in acres) for which figures are available		Total revenue from land (excluding cesses) of district (col. 2) *	Population of district (col. 2)	Total revenue from land per head of population (cols. 5 and 6)
			Area (in acres) not fully assessed	Area (in acres) for which the figures required for this table are not available	Total	Cultivated			
1		2	3 (*a*)	3 (*b*)	4 (*a*)	4 (*b*)	5	6	7
							₹		₹ a. p.
Santhal Parganas	Zamindari (permanently settled)	2,463,600	27,700	...	2,435,900	1,220,700	1,16,500	1,882,973	— 4 1
	Zamindari (temporarily settled)	1,002,500	38,700	...	963,800	477,500	3,08,400		
	Miscellaneous revenue	...	...	...	...	...	51,300		
Cuttack	Zamindari (permanently settled)	1,076,480	37,120	...	1,039,360	588,222	99,501	2,109,139	— 9 6
	Zamindari (temporarily settled)	1,263,827	483,840	...	779,987	440,442	11,48,274		
	Miscellaneous revenue	...	...	...	...	...	6,701		
Balasore	Zamindari (permanently settled)	233,287	69,363	...	163,924	109,845	41,749	1,055,568	— 10 3
	Zamindari (temporarily settled)	1,099,334	480,457	...	618,877	415,881	6,37,932		
	Miscellaneous revenue	...	...	...	...	...	591		
Angul	Zamindari (permanently settled)	...	...	...	...	...	...	199,451	— 10 —
	Zamindari (temporarily settled)	1,089,280	...	845,480	243,800	243,800	99,529		
	Miscellaneous revenue	...	...	...	...	...	25,148		
Puri	Zamindari (permanently settled)	34,104	25	...	34,079	9,980	3,329	1,023,402	— 11 —
	Zamindari (temporarily settled)	1,565,256	436,349	...	1,128,907	740,120	7,02,097		
	Miscellaneous revenue	...	...	...	...	...	1,620		
Sambalpur	Zamindari (temporarily settled)	2,447,360	1,841,202	...	606,158	445,415	1,98,907	744,193	— 4 4
	Miscellaneous revenue	...	...	...	...	...	4,822		
Hazáribágh	Zamindari (permanently settled)	4,340,532	...	...	4,340,532	1,810,000	47,274	1,288,609	— 2 3
	Zamindari (temporarily settled)	152,908	56,374	...	96,534	50,000	1,31,174		
	Miscellaneous revenue	...	...	...	...	...	4,713		
Ranchi	Zamindari (permanently settled)	4,436,725	...	...	4,436,725	2,258,000	14,364	1,387,516	— 3 7
	Zamindari (temporarily settled)	108,107	25,635	...	82,472	55,700	29,058		
	Miscellaneous revenue	...	...	...	...	...	2,70,411		
Palámau	Zamindari (permanently settled)	2,752,400	684,728	...	2,067,672	397,727	25,277	687,267	— 3 3
	Zamindari (temporarily settled)	392,560	241,261	...	151,299	29,103	86,545		
	Miscellaneous revenue	...	...	...	...	...	27,742		
Manbhum	Zamindari (permanently settled)	2,623,998	...	..	2,623,998	1,487,916	78,961	1,547,576	— — 10
	Zamindari (temporarily settled)	30,082	20,244	...	9,838	9,634	2,417		
	Miscellaneous revenue	...	...	...	...	...	2,508		
Singhbhum	Zamindari (permanently settled)	1,271,976	521,689	...	750,287	685,467	4,267	694,394	— 3 4
	Zamindari (temporarily settled)	1,257,720	913,013	...	344,707	344,707	1,36,575		
	Miscellaneous revenue	...	...	...	...	...	5,523		
TOTAL	Zamindari (permanently settled)	41,452,033	1,766,340	95,080	39,590,613	21,224,941	1,07,21,671	34,490,084	— 7 3
	Zamindari (temporarily settled)	11,760,399	5,408,026	845,480	5,506,893	3,686,564	42,69,383		
	Miscellaneous revenue	...	...	...	...	...	7,21,540		
	GRAND TOTAL	53,212,432	7,174,366	940,560	45,097,506	24,911,505	1,57,12,594	34,490,084	— 7 3

* See explanations given in the footnotes (page 304)

Land revenue assessed on fully assessed area [col. (4a)]	Incidence per acre of land revenue (col. 8) on fully assessed area (col. 4)		Population of fully assessed area	Land revenue assessment per head of population of fully assessed area (columns 8 and 11)	Towns of over 10,000 inhabitants		District and nature of tenure	
	For total area	For cultivated area			Number of towns	Aggregate population		
8	9	10	11	12	13	14	15	
₹	₹ a. p.	₹ a. p.		₹ a. p.				
1,16,500	— — 9	— 1 6	1,846,900	— 3 8	...	...	Zamindari (permanently settled)	Santhal Parganas
3,08,400	— 5 1	— 10 4					Zamindari (temporarily settled)	
...	...	...					Miscellaneous revenue	
99,501	— 1 6	— 2 8	1,638,495	— 12 2	3	76,406	Zamindari (permanently settled)	Cuttack
11,48,274	1 7 6	2 9 8					Zamindari (temporarily settled)	
...	...	...					Miscellaneous revenue	
41,749	— 4 1	— 6 1	1,055,568	— 10 3	2	39,940	Zamindari (permanently settled)	Balasore
6,37,592	1 — 6	1 8 6					Zamindari (temporarily settled)	
...	...	...					Miscellaneous revenue	
...	...	...	125,224	— 12 8	...	...	Zamindari (permanently settled)	Angul
99,529	— 6 6	— 6 6					Zamindari (temporarily settled)	
...	...	...					Miscellaneous revenue	
2,295	— 1 1	— 3 8	750,003	— 13 5	1	40,048	Zamindari (permanently settled)	Puri
6,29,062	— 8 10	— 13 7					Zamindari (temporarily settled)	
...	...	...					Miscellaneous revenue	
1,63,875	— 4 4	— 5 10	370,470	— 7 1	1	12,981	Zamindari (temporarily settled)	Sambalpur
...	...	...					Miscellaneous revenue	
47,274	— — 2	— — 5	1,288,609	— 1 7	3	36,899	Zamindari (permanently settled)	Hazáribágh
86,816	— 14 5	1 11 9					Zamindari (temporarily settled)	
...	...	...					Miscellaneous revenue	
14,364	— — 1	— — 1	1,387,516	— — 6	1	33,069	Zamindari (permanently settled)	Ranchi
29,058	— 5 8	— 8 4					Zamindari (temporarily settled)	
...	...	...					Miscellaneous revenue	
25,277	— — 2	— 1 —	390,917	— 4 7	...	...	Zamindari (permanently settled)	Palámau
86,545	— 9 2	2 15 7					Zamindari (temporarily settled)	
...	...	...					Miscellaneous revenue	
78,961	— — 6	— — 10	1,547,576	— — 10	1	20,881	Zamindari (permanently settled)	Mánbhum
2,417	— 3 11	— 4 —					Zamindari (temporarily settled)	
...	...	...					Miscellaneous revenue	
4,267	— — 1	— — 1	527,619	— 4 —	...	...	Zamindari (permanently settled)	Singhbhum
1,28,373	— 6 —	— 6 —					Zamindari (temporarily settled)	
...	...	...					Miscellaneous revenue	
1,05,70,637	— 4 3	— 7 11	29,524,838	— 7 10	37	1,057,669	Zamindari (permanently settled)	Total
39,60,676	— 11 6	1 1 2					Zamindari (temporarily settled)	
...	...	...					Miscellaneous revenue	
1,45,31,313	— 5 2	— 9 4	29,524,838	— 7 10	37	1,057,669	GRAND TOTAL	

Table V—*continued*

No. 83—INCIDENCE OF THE LAND REVENUE ASSESSMENT ON THE AREA AND POPULATION OF EACH DISTRICT IN THE PUNJAB IN 1914-15

District and nature of tenure		Total area (in acres) by survey, less feudatories [col. 2 of table No. 1, minus col. 3 of same table]	Deduct		Balance, that is, fully assessed area (in acres) for which figures are available		Total revenue from land (excluding cesses) of district (col. 2)	Population of district (col. 2)
			Area (in acres) not fully assessed	Area (in acres) for which the figures required for this table are not available	Total	Cultivated		
1		2	3 (*a*)	3 (*b*)	4 (*a*)	4 (*b*)	5	6
							R	
Hissar	Zamindari (temporarily settled)	3,336,195	68,552	62,382	3,205,261	2,553,626	10,62,868	804,889
Rohtak	„	1,437,429	7,822	...	1,429,607	1,118,614	16,43,761	714,834
Gurgáon	„	1,448,593	109,356	215,937	1,123,300	914,355	15,95,066	729,167
Karnál	„	2,017,920	72,080	28,902	1,916,938	1,028,463	13,68,345	799,787
Ambala	„	1,184,689	116,088	8,634	1,059,967	692,947	11,47,475	689,970
Simla	„	64,600	1,302	43,208	20,090	8,658	17,535	39,320
Kángra	„	6,385,920	72,340	5,537,450	776,130	446,715	9,86,551	770,386
Hoshiárpur	„	1,437,998	6,475	23,156	1,408,367	687,312	14,96,311	918,569
Jalandhar	„	915,803	11,600	54,997	849,206	649,670	14,78,183	801,920
Ludhiána	„	929,366	45,749	36,862	846,755	678,460	13,54,204	517,192
Ferozpur	„	2,742,778	189,104	147,479	2,406,195	2,044,896	16,10,020	959,657
Multan	„	3,908,738	7,370	97,481	3,803,887	1,040,324	21,25,618	814,871
Jhang	„	4,289,501	46,038	1,008,890	1,662,235	668,114	13,62,230	524,803
Lyallpur	„		1,248		1,571,090	1,391,880	52,48,038	880,501
Montgomery	„	2,851,775	27,503	577,308	2,246,964	822,184	8,94,331	500,741
Lahore	„	1,813,225	24,419	308,100	1,480,706	1,143,289	12,35,745	1,038,649
Amritsar	„	1,024,640	13,052	30,787	980,801	730,817	15,56,655	880,728
Gurdáspur	„	1,208,960	4,010	39,552	1,165,398	797,338	18,20,300	836,771
Siálkot	„	1,274,240	6,289	11,849	1,256,102	863,148	16,64,671	979,553
Gujrát	„	1,512,038	6,835	153,594	1,351,609	822,112	9,84,778	749,605
Gujránwála	„	2,612,517	60,430	995,983	1,556,104	1,276,154	26,31,695	923,419
Sháhpur	„	3,062,583	25,225	806,789	2,230,569	1,105,463	22,03,362	683,395
Jhelum	„	1,800,320	14,208	262,135	1,523,977	689,071	7,56,796	511,575
Ráwalpindi	„	1,286,400	20,676	606,743	658,981	541,272	6,75,744	547,827
Attock	„	2,575,947	360,308	102,833	2,112,806	872,267	6,73,170	519,273
Miánwali	„	3,452,567	60,076	1,225,336	2,167,115	659,511	4,72,809	341,377
Dera Ghazi Khan	„	3,407,945	581,056	50,930	2,775,959	819,895	5,23,072	499,860
Muzaffargarh	„	3,873,248	1,920	819,739	3,051,589	666,089	9,05,658	569,461
	Total	61,855,935	1,961,131	13,257,056	46,637,748	25,728,644	3,94,94,991	19,548,100

Columns 3 (a) and 3 (b) include villages receiving frontier remissions, tracts which are entirely unassessed (such as the Kulu Mountains) and istamrári tenures.

Column 5 shows all the items falling under the head "Land Revenue" in the Civil Accounts, including assigned revenue.

Total revenue from land per head of population (cols. 5 and 6)	Land revenue assessed on fully assessed area [col. 4 (*a*)]	Incidence per acre of land revenue (col. 8) on fully assessed area (col. 4)		Population of fully assessed area †	Land revenue assessment per head of population of fully assessed area (cols. 8 and 11) †	Towns of over 10,000 inhabitants		District and nature of tenure	
		For total area	For cultivated area			Number of towns	Aggregate population		
7	8	9	10	11	12	13	14	15	
₹ a. p.	₹	₹ a. p.	₹ a. p.						
1 5 2	10,31,239	— 5 2	— 6 6	...	...	4	77,467	Zamindari (temporarily settled)	Hissar
2 4 10	16,32,969	1 2 3	1 7 4	...	...	3	42,992	„	Rohtak
2 3 —	14,82,646	1 5 1	1 9 11	...	...	1	24,780	„	Gurgáon
1 11 4	12,76,554	— 10 8	1 3 10	...	...	4	72,269	„	Karnál
1 10 7	10,95,926	1 — 6	1 9 4	...	...	2	92,176	„	Ambala
— 7 2	16,016	— 12 9	1 13 7	...	...	1	19,405	„	Simla
1 4 6	9,41,995	1 3 5	2 1 9	...	...	...	...	„	Kangra
1 10 1	14,87,700	1 — 11	2 2 8	...	...	1	17,449	„	Hoshiárpur
1 13 6	14,47,012	1 11 3	2 3 8	...	...	1	69,318	„	Jalandhar
2 9 11	12,60,223	1 7 10	1 13 9	...	...	2	59,209	„	Ludhiana
1 10 10	14,88,189	— 9 11	— 11 8	...	...	2	61,821	„	Ferozpur
2 9 9	20,17,490	— 8 6	1 15 —	...	...	1	99,243	„	Multan
2 9 6	13,07,823	— 12 7	1 15 4	...	...	2	39,999	„	Jhang
5 15 4	52,46,258	3 5 5	3 12 4	...	...	1	19,578	„	Lyallpur
1 12 7	8,76,953	— 6 3	1 1 1	...	...	...	...	„	Montgomery
1 3 —	11,57,702	— 12 6	1 — 2	...	...	2	253,470	„	Lahore
1 12 4	15,36,409	1 9 1	2 1 8	...	...	1	152,756	„	Amritsar
2 2 10	18,17,504	1 8 11	2 4 5	...	...	1	26,430	„	Gurdáspur
1 11 2	16,57,354	1 5 1	1 14 9	...	...	1	64,869	„	Siálkot
1 5 —	9,79,882	— 11 7	1 3 1	...	...	2	30,705	„	Gujrát
2 13 7	25,63,140	1 10 4	2 — 2	...	...	2	46,618	„	Gujránwála
3 3 7	19,87,713	— 14 4	1 12 9	...	...	2	25,361	„	Sháhpur
1 7 8	7,51,420	— 7 11	1 1 7	...	...	2	30,268	„	Jhelum
1 3 9	6,74,066	1 — 4	1 3 11	...	...	1	86,483	„	Ráwalpindi
1 4 9	6,37,679	— 4 10	— 11 8	...	...	...	...	„	Attock
1 6 2	4,72,907	— 3 6	— 11 6	...	...	...	...	„	Miánwali
1 — 9	5,10,707	— 2 11	— 10 —	...	...	1	18,466	„	Dera Ghazi Khan
1 9 5	8,70,907	— 4 7	1 4 11	...	...	...	...	„	Muzaffargarh
2 — 4	3,82,26,323	— 13 1	1 7 9	...	...	40	1,431,132	Total	

Column 10.—The cultivated area taken for calculating the incidence is exclusive of current fallows
† No information

Table V—*continued*

No. 84—INCIDENCE OF THE LAND REVENUE ASSESSMENT ON THE AREA AND POPULATION OF EACH DISTRICT IN UPPER BURMA IN 1914-15

District and nature of tenure		Total area (in acres) by survey, less feudatories [col. 2 of table No. I minus col. 3 of same table]	Deduct		Balance, that is, fully assessed area (in acres) for which figures are available		Total revenue from land (excluding cesses) of district (col. 2)	Population of district (col. 2)
			Area (in acres) not fully assessed	Area (in acres) for which the figures required for this table are not available	Total	Cultivated		
1		2	3 (*a*)	3 (*b*)	4 (*a*)	4 (*b*)	5	6
							₹	
Mandalay	Raiyatwari	1,363,859	...	1,102,054	261,805	167,433	13,14,124	340,770
Bhamo	,,	4,418,240	...	4,385,813	32,427	28,037	1,99,329	107,811
Katha	,,	4,480,640	...	4,260,422	220,218	188,185	6,09,220	198,193
Ruby Mines	,,	1,196,550	...	1,183,157	13,393	9,447	1,67,640	47,404
Shwebo	,,	3,656,960	..	2,614,186	1,042,774	555,815	16,95,920	356,363
Myitkyina	,,	7,025,920	...	6,972,212	53,708	56,729	2,03,029	85,577
Sagaing	,,	1,167,924	2,964	405,524	759,436	353,995	8,07,520	312,111
Lower Chindwin	,,	2,227,200	...	1,425,152	802,048	375,760	6,78,644	316,175
Upper Chindwin	,,	6,743,725	...	6,633,706	110,019	89,637	4,39,095	170,622
Pakôkku	,,	3,976,421	...	3,171,271	805,150	474,848	11,13,996	409,909
Minbu	,,	2,113,811	...	1,651,748	462,063	247,078	10,57,595	263,939
Magwe	,,	2,120,738	...	1,163,504	957,234	386,665	26,28,551	316,909
Kyauksé	,,	820,323	...	562,374	257,949	158,621	9,68,851	141,426
Meiktila	,,	1,435,558	...	764,831	670,727	412,273	7,95,734	279,822
Yaméthin	,,	2,555,429	...	2,012,247	543,182	344,224	9,42,662	306,164
Myingyan	,,	1,939,933	....	696,832	1,243,101	685,857	17,43,935	441,905
Chin Hills	,,	5,120,000	...	...	5,120,000	...	...	...
Pakôkku Hill Tracts	,,	1,440,000	...	1,429,524	10,476	10,476	3,446	17,128
	Total	53,803,231	2,964	40,434,557	13,365,710	4,545,080	1,53,69,291	4,112,228

For tracts outside the surveyed area the figures are mostly based on estimates framed in the best manner possible.

Column 1.—No areas are classed as zamindari, as no system of communal assessment prevails.

Column 3 (*a*) shows grants under Appendices I and II of the Rules under the Upper Burma Land and Revenue Regulation.

Column 3 (*b*) includes non-State lands in districts where no land revenue rates are yet imposed and where the *thathameda* rates have not yet been adjusted.

Column 4 (*a*) shows figures of State and non-State lands assessed to land revenue, including current fallows which are not assessed to land revenue. This column also includes the areas of waste land grants of which the rates have been fixed in perpetuity.

Column 5 states ordinary land revenue, *thathameda*, water rate, rents of fisheries, and items under "Miscellaneous Land Revenue," appearing in the Civil Accounts.

Total revenue from land per head of population (cols. 5 and 6)	Land revenue assessed on fully assessed area [col. 4(*a*)]	Incidence per acre of land revenue (col. 8) on fully assessed area (col. 4)		Population of fully assessed area	Land revenue assessment per head of population of fully assessed area (cols. 8 and 11)	Towns of over 10,000 inhabitants		District and nature of tenure	
		For total area	For cultivated area			Number of towns	Aggregate population		
7	8	9	10	11	12	13	14	15	
₹ a. p.	₹	₹ a. p.	₹ a. p.		₹ a. p.				
3 13 10	9,97,607	3 13 0	5 15 4	340,770	2 14 10	2	150,273	Raiyatwari . . .	Mandalay
1 13 8	46,158	1 6 9	1 10 4	98,050	— 7 6	...	...	„ . . .	Bhamo
3 1 2	2,32,672	1 0 11	1 3 10	190,147	1 3 7	...	...	„ . . .	Katha
3 8 8	27,446	2 0 9	2 14 6	24,012	1 2 3	1	11,069	„ . . .	Ruby Mines
4 12 2	13,43,129	1 4 7	2 6 8	356,363	3 12 4	1	10,629	„ . . .	Shwebo
2 6 0	1,38,925	2 9 5	2 7 2	†	†	...	...	„ . . .	Myitkyina
2 9 6	4,81,909	— 10 2	1 5 9	312,111	1 8 8	1	10,937	„ . . .	Sagaing
2 2 3	3,92,142	— 7 10	1 0 8	316,175	1 3 10	...	...	„ . . .	Lower Chindwin
2 9 2	1,56,439	1 6 9	1 12 0	170,622	— 14 8	...	...	„ . . .	Upper Chindwin
2 11 7	10,11,596	1 4 1	2 2 1	342,056	2 15 4	1	20,010	„ . . .	Pakôkku
4 0 2	7,70,121	1 10 8	3 1 10	189,991	4 0 10	...	...	„ . . .	Minbu
8 4 8	4,39,895	— 7 4	1 2 2	316,909	1 6 1	...	...	„ . . .	Magwe
6 13 8	8,13,241	3 2 5	5 2 0	137,969	5 14 4	...	...	„ . . .	Kyaukse
2 13 6	5,44,215	— 13 —	1 5 1	269,141	2 0 4	...	...	„ . . .	Meiktila
3 1 4	6,48,080	1 3 1	1 14 1	300,686	2 2 6	1	14,074	„ . . .	Yaméthin
3 15 1	4,48,939	— 5 9	— 10 6	439,000	1 0 4	1	16,379	„ . . .	Myingyan
...	...	...	...	87,189	...	...	...	„ . . .	Chin Hills
— 3 4	3,446	— 5 3	— 5 3	17,128	— 3 2	...	...	„ . . .	Pakôkku Hill Tracts
3 11 11	84,95,960	— 10 2	1 13 11	3,908,319	2 2 9	8	233,371	Total	

† Not available

Column 8 states the ordinary land revenue, as defined in the Civil Accounts on areas fully assessed.

Column 11.—The population of villages and kwins is considered as belonging to fully or not fully assessed area accordingly as the greater portion of the village or kwin lands are or are not fully assessed.

Table V—*continued*

No. 85—INCIDENCE OF THE LAND REVENUE ASSESSMENT ON THE AREA AND POPULATION OF EACH DISTRICT IN LOWER BURMA IN 1914-15

District and nature of tenure		Total area (in acres) by survey, less feudatories [col. 2 of table No. 1, minus col. 3 of same table]	Deduct		Balance, that is, fully assessed area (in acres) for which figures are available		Total revenue from land (excluding cesses) of district (col. 2)	Population of district (col. 2)
			Area (in acres) not fully assessed	Area (in acres) for which the figures required for this table are not available	Total	Cultivated		
1		2	3 (*a*)	3 (*b*)	4 (*a*)	4 (*b*)	5	6
							₹	
Akyab	Raiyatwari	3,287,040	97,370	2,428,374	761,296	669,476	27,73,149	529,943
Northern Arakan	„	3,348,998	...	3,337,628	11,370	11,370	14,062	22,234
Kyaukpyu	„	2,807,680	177	2,585,123	222,380	214,673	4,85,690	184,916
Sandoway	„	2,421,760	452	2,334,726	86,582	83,027	2,29,046	102,803
Rangoon Town	„	48,602	...	38,795	9,807	6,620	56,570	293,316
Insein	„	1,217,305	3,275	657,323	556,707	529,176	19,31,233	265,245
Hanthawaddy	„	1,194,739	13,327	366,194	815,218	763,314	32,23,512	343,232
Pegu	„	2,432,949	53,652	1,561,565	817,732	775,320	27,77,036	363,768
Tharawadi	„	1,832,537	...	1,285,294	547,243	518,349	18,53,658	433,866
Prome	„	1,865,668	99	1,484,731	380,838	369,194	9,79,312	378,871
Ma-ubin	„	1,054,707	...	580,829	473,878	431,410	21,72,811	305,073
Pyapôn	„	1,375,032	...	697,808	677,224	652,550	25,64,735	256,215
Bassein	„	2,641,036	...	1,876,594	764,442	710,653	24,71,939	440,998
Henzada	„	1,837,916	...	1,230,859	607,057	576,580	22,00,798	532,357
Myaungmya	„	1,691,344	...	990,344	701,000	664,113	27,11,438	334,852
Thayetmyo	„	3,040,032	...	2,790,622	249,410	189,117	5,16,651	248,275
Toungoo	„	3,949,302	15,442	3,482,371	451,489	377,620	12,39,967	351,076
Salween	„	1,706,240	...	1,677,335	28,905	28,905	54,039	46,608
Thatôn	„	3,144,820	...	2,381,933	762,887	665,334	18,60,499	416,975
Amherst	„	4,517,760	...	3,987,166	530,594	432,475	12,70,302	367,918
Tavoy	„	3,397,120	...	3,251,934	145,186	136,470	5,59,444	135,293
Mergui	„	6,264,960	...	6,121,903	143,057	123,803	4,96,264	111,424
	Total	55,077,547	183,794	45,149,451	9,744,302	8,929,549	3,24,42,155	64,65,258

For tracts outside the surveyed area the figures are mostly based on estimates framed in the best manner possible.

Column 1.—No areas are now classed as *zamindari*, as no system of communal assessment prevails.

Column 3 (*a*) includes special grants which are not yet fully assessed.

Column 3 (*b*) includes old grants exempt from the payment of revenue under special terms.

Column 4 (*a*) states the areas of occupied lands, cultivated or left fallow; it also includes the areas of waste land grants of which the rates have been fixed in perpetuity.

Column 4 (*b*) excludes current fallows.

Column 5 shows ordinary land revenue, rents of fisheries, and the items under "Miscellaneous Land Revenue," appearing in the Civil Accounts.

Total revenue from land per head of population (cols. 5 and 6)	Land revenue assessed on fully assessed area [col. 4(a)]	Incidence per acre of land revenue (col. 8) on fully assessed area (col. 4)		Population of fully assessed area	Land revenue assessment per head of population of fully assessed area (cols. 8 and 11)	Towns of over 10,000 inhabitants		District and nature of tenure	
		For total area	For cultivated area			Number of towns	Aggregate population		
7	8	9	10	11	12	13	14	15	
₹ a. p.	₹	₹ a. p.	₹ a. p.		₹ a. p.				
5 3 8	18,55,108	2 7 0	2 12 4	484,322	3 13 3	1	37,893	Raiyatwari . . .	Akyab
— 10 1	8,413	— 11 10	— 11 10	†	†	...	...	„ . . .	Northern Arakan
2 10 0	2,99,187	1 5 6	1 6 3	184,766	1 9 11	...	...	„ . . .	Kyaukpyu
2 3 8	1,45,685	1 10 11	1 12 1	102,403	1 6 9	...	...	„ . . .	Sandoway
— 3 1	56,570	5 12 4	8 8 9	†	†	1	293,316	„ . . .	Rangoon Town
7 4 6	16,35,423	2 15 0	3 1 5	243,424	6 8 7	1	13,992	„ . . .	Insein
9 6 3	27,98,277	3 6 11	3 10 8	329,201	8 8 0	1	10,897	„ . . .	Hanthawaddy
7 10 1	23,46,350	2 13 11	3 0 5	348,129	6 11 10	1	17,104	„ . . .	Pegu
4 4 4	17,93,411	3 4 5	3 7 4	433,866	4 2 2	...	...	„ . . .	Tharawadi
2 9 4	6,34,827	1 10 8	1 11 6	378,871	1 10 10	2	39,016	„ . . .	Prome
7 2 0	11,44,387	2 6 8	2 10 5	131,025	8 11 9	1	12,494	„ . . .	Ma-ubin
10 0 2	20,98,583	3 1 3	3 3 5	231,234	9 1 2	...	...	„ . . .	Pyapôn
5 9 9	20,48,989	2 10 11	2 14 2	308,828	6 10 2	1	37,081	„ . . .	Bassein
4 2 1	16,72,427	2 12 1	2 14 5	437,836	3 13 1	1	25,052	„ . . .	Henzada
8 1 7	25,84,521	3 10 11	3 14 10	334,852	7 11 6	...	...	„ . . .	Myaungmya
2 1 5	5,06,687	2 0 6	2 10 10	248,275	2 0 8	2	24,471	„ . . .	Thayetmyo
3 8 6	8,91,874	1 15 7	2 5 9	278,212	3 8 3	1	18,546	„ . . .	Toungoo
1 2 6	32,191	1 1 10	1 1 10	38,876	— 13 3	...	...	„ . . .	Salween
4 7 6	14,64,387	1 14 9	2 3 3	416,775	3 8 2	1	14,392	„ . . .	Thatôn
3 7 3	9,60,653	1 13 0	2 3 6	367,918	2 9 9	1	57,582	„ . . .	Amherst
4 2 2	3,52,681	2 6 10	2 9 4	134,637	2 9 11	1	25,074	„ . . .	Tavoy
4 7 3	3,74,557	2 9 11	3 0 5	58,574	6 6 4	1	14,889	„ . . .	Mergui
5 0 4	2,57,05,188	2 10 2	2 14 1	...	...	17	641,799	Total	

Column 8 states the ordinary land revenue, as defined in the Civil Accounts, on areas fully assessed; revenue on fallow areas which are treated as fully assessed is also included.

† No information

Table V—*continued*

No. 86.—INCIDENCE OF THE LAND REVENUE ASSESSMENT ON THE AREA AND POPULATION OF EACH DISTRICT IN THE CENTRAL PROVINCES IN 1914-15

District and nature of tenure		Total area (in acres) by village papers (that is, col. 6 of table I)	Deduct		Balance, that is, fully assessed area (in acres) for which figures are available		Total revenue from land (excluding cesses) of district (col. 2)	Population of district (col. 2)
			Area (in acres) not fully assessed	Area (in acres) for which the figures required for this table are not available	Total	Cultivated		
1		2	3(*a*)	3(*b*)	4(*a*)	4(*b*)	5	6
							₹	
Saugor	Raiyatwari	3,488	...	...	3,488	1,344	6,58,084	541,410
	Zamindari (temporarily settled)	2,039,321	60,332		1,978,989	922,767		
	Government Forests	480,505	480,505		...	...		
Damoh	Raiyatwari	24,292	...	...	24,292	6,221	4,66,209	333,047
	Zamindari (temporarily settled)	1,269,181	98,079		1,171,102	511,079		
	Government Forests	506,741	506,741		...	...		
Jubbulpore	Raiyatwari	3,203	...	...	3,203	1,048	10,42,673	745,892
	Zamindari (temporarily settled)	2,282,356	253,801		2,028,555	912,255		
	Government Forests	218,805	218,805		...	...		
Mandla	Raiyatwari	514,085	...	...	514,085	189,479	2,80,034	405,234
	Zamindari (temporarily settled)	1,517,765	66,728		1,451,037	522,303		
	Government Forests	1,203,973	1,203,973		...	...		
Seoni	Raiyatwari	118,507	...	...	118,507	42,793	2,82,229	395,481
	Zamindari (temporarily settled)	1,502,981	21,030		1,481,951	41,101		
	Government Forests	520,388	520,388		...	...		
Narsinghpur	Zamindari (temporarily settled)	1,106,267	30,270	...	1,075,997	578,256	7,38,013	325,677
	Government Forests	159,392	159,392		...	...		
Hoshangabad	Raiyatwari	29,722	...	...	29,722	9,664	6,83,288	465,252
	Zamindari (temporarily settled)	1,726,217	195,455		1,530,762	880,294		
	Government Forests	608,809	608,809		...	...		
Nimar	Raiyatwari	518,801	...	...	518,801	240,636	5,99,314	391,071
	Zamindari (temporarily settled)	1,105,025	181,630		923,395	580,325		
	Government Forests	1,078,721	1,078,721		...	...		
Betul	Raiyatwari	86,382	...	...	86,382	26,321	2,85,698	390,386
	Zamindari (temporarily settled)	1,650,497	17,460		1,633,037	690,504		
	Government Forests	759,331	759,331		...	...		
Chhindwára	Raiyatwari	34,821	...	...	34,821	19,103	3,00,898	516,948
	Zamindari (temporarily settled)	2,465,563	1,112,263		1,353,300	778,441		
	Government Forests	425,051	425,051		...	...		
Wardha	Zamindari (temporarily settled)	1,425,031	73,227	...	1,351,804	972,145	8,38,452	460,775
	Government Forests	128,672	128,672		...	...		
Nágpur	Raiyatwari	2,805	...	...	2,805	1,632	12,39,165	814,021
	Zamindari (temporarily settled)	2,119,559	225,660		1,893,899	1,256,134		
	Government Forests	329,257	329,257		...	...		
Chánda	Raiyatwari	274,408	...	...	274,408	66,951	3,71,930	677,544
	Zamindari (temporarily settled)	4,060,124	2,568,390		1,491,734	653,707		
	Government Forests	1,580,057	1,580,057		...	...		
Bhandára	Raiyatwari	2,998	...	...	2,998	276	6,03,072	773,677
	Zamindari (temporarily settled)	2,185,927	981,915		1,204,012	615,935		
	Government Forests	340,935	340,935		...	...		
Bálághát	Raiyatwari	221,906	...	...	221,906	49,594	3,08,972	389,590
	Zamindari (temporarily settled)	1,189,708	466,085		723,623	273,821		
	Government Forests	626,387	626,387		...	...		
Drug	Raiyatwari	12,409	...	...	12,409	5,141	6,79,216	775,688
	Zamindari (temporarily settled)	2,891,469	1,242,375		1,649,094	1,135,098		
	Government Forests	119,280	119,280		...	...		
Raipur	Raiyatwari	14,945	...	...	14,945	7,737	7,74,951	1,324,856
	Zamindari (temporarily settled)	5,406,420	3,209,213		2,197,207	1,360,232		
	Government Forests	842,538	842,538		...	...		
Bilaspur	Raiyatwari	2,078	...	...	2,078	1,061	6,21,638	1,146,223
	Zamindari (temporarily settled)	4,508,256	2,775,269		1,732,987	1,144,077		
	Government Forests	348,790	348,790		...	...		
Total	Raiyatwari	1,864,850	...	...	1,864,850	668,641	1,08,73,836	10,872,772
	Zamindari (temporarily settled)	40,451,667	13,579,182		26,872,485	14,528,474		
	Government Forests	10,277,632	10,277,632		...	...		
GRAND TOTAL		52,594,149	23,856,814	...	28,737,335	15,197,115	1,08,73,836	10,872,772

Column 1—Zamindari (temporarily settled) includes malguzari and the kadari.
Column 2 states the area by village papers (column 6 of table I, No. 20).
Column 3(a)—Zamindari estates properly so-called (that is, excluding malguzari) are classed as not fully assessed.
Column 4(b) excludes fallows.
Column 5—The figures represent different items of land revenue for different districts, no uniform practice having been followed throughout the province.

Total revenue from land per head of population (cols. 5 and 6)	Land revenue assessed on fully assessed area [col. 4(a)]	Incidence per acre of land revenue (col. 8) on fully assessed area (col. 4)		Population of fully assessed area	Land revenue assessment per head of population of fully assessed area (cols. 8 and 11)	Towns of over 10,000 inhabitants		District and nature of tenure	
		For total area	For cultivated area			Number of towns	Aggregate population		
7	8	9	10	11	12	13	14	15	
₹ a. p.	₹	₹ a. p.	₹ a. p.		₹ a. p.				
	1,144	— 5 3	— 13 7					Raiyatwari	
1 3 5	6,47,495	— 5 3	— 11 3	525,277	1 3 9	1	45,908	Zamindari (temporarily settled)	Saugor
	...	...	...					Government Forests	
	7,305	— 4 10	1 2 9					Raiyatwari	
1 6 5	4,49,170	— 6 2	— 14 1	308,529	1 7 8	1	17,042	Zamindari (temporarily settled)	Damoh
	...	...	...					Government Forests	
	1,494	— 7 6	1 6 10					Raiyatwari	
1 6 4	10,26,311	— 8 1	1 2 —	685,257	1 8 1	2	116,463	Zamindari (temporarily settled)	Jubbulpore
	...	...	...					Government Forests	
	1,04,516	— 3 3	— 8 10					Raiyatwari	
— 11 1	1,69,164	— 1 10	— 5 2	381,936	— 11 6	...	...	Zamindari (temporarily settled)	Mandla
	...	...	...					Government Forests	
	20,645	— 2 9	— 7 9					Raiyatwari	
— 11 5	2,57,100	— 2 9	— 5 7	367,539	— 12 1	1	13,839	Zamindari (temporarily settled)	Seoni
	...	...	...					Government Forests	
2 4 3	6,15,702	— 9 2	1 1 —	318,588	1 14 11	1	10,630	Zamindari (temporarily settled)	Narsinghpur
	...	...	...					Government Forests	
	6,951	— 3 9	— 11 6					Raiyatwari	
1 7 6	6,71,747	— 7 —	— 12 3	435,874	1 8 11	...	...	Zamindari (temporarily settled)	Hoshangabad
	...	...	...					Government Forests	
	1,64,089	— 5 1	— 10 11					Raiyatwari	
1 8 6	4,20,955	— 7 4	— 11 7	352,906	1 10 6	2	44,381	Zamindari (temporarily settled)	Nimar
	...	...	...					Government Forests	
	9,203	— 1 8	— 5 7					Raiyatwari	
— 11 9	2,75,611	— 2 8	— 6 5	376,888	— 12 1	...	...	Zamindari (temporarily settled)	Betul
	...	...	...					Government Forests	
	5,536	— 2 7	— 4 8					Raiyatwari	
— 9 4	2,71,575	— 3 3	— 5 7	405,874	— 10 11	1	12,872	Zamindari (temporarily settled)	Chhindwára
	...	...	...					Government Forests	
	8,13,103	— 9 7	— 13 5					Zamindari (temporarily settled)	Wardha
1 13 1	...	...	...	435,016	1 13 10	3	37,386	Government Forests	
	1,583	— 9 —	— 15 6					Raiyatwari	
1 8 4	11,46,288	— 9 8	— 14 7	750,079	1 8 6	3	136,200	Zamindari (temporarily settled)	Nagpur
	...	...	...					Government Forests	
	43,078	— 2 6	— 10 4					Raiyatwari	
— 8 9	3,08,628	— 3 4	— 7 7	537,187	— 10 6	1	19,866	Zamindari (temporarily settled)	Chánda
	...	...	...					Government Forests	
	281	— 1 6	1 — 3					Raiyatwari	
— 12 6	4,62,649	— 6 2	— 12 —	506,023	— 14 8	1	10,222	Zamindari (temporarily settled)	Bhandára
	...	...	...					Government Forests	
	37,667	— 2 9	— 12 2					Raiyatwari	
— 12 8	1,92,903	— 4 3	— 11 3	292,248	— 12 7	...	...	Zamindari (temporarily settled)	Bálághát
	...	...	...					Government Forests	
	3,215	— 4 2	— 10 —					Raiyatwari	
— 14 —	6,02,760	— 5 10	— 8 6	585,837	1 — 7	...	...	Zamindari (temporarily settled)	Drug
	...	...	...					Government Forests	
	4,704	— 5 —	— 9 9					Raiyatwari	
— 9 4	7,06,843	...	— 8 4	840,692	— 13 7	2	45,795	Zamindari (temporarily settled)	Raipur
	...	— 5 2	...					Government Forests	
	860	— 6 7	— 13 —					Raiyatwari	
— 8 8	4,95,654	— 4 7	— 6 11	763,964	— 10 5	1	20,424	Zamindari (temporarily settled)	Bilaspur
	...	...	...					Government Forests	
	4,12,271	— 3 6	— 9 10					Raiyatwari	
1 — —	95,33,658	— 5 8	— 10 6	8,867,714	1 1 11	20	531,028	Zamindari (temporarily settled)	Total
	...	...	...					Government Forests	
1 — —	99,45,929	— 5 6	— 10 6	8,867,714	1 1 11	20	531,028	GRAND TOTAL	

Column 10—The cultivated area referred to in this column is the fully assessed portion of the net cropped area

Table V—*continued*

No. 87.—INCIDENCE OF THE LAND REVENUE ASSESSMENT ON THE AREA AND POPULATION OF EACH DISTRICT IN BERAR IN 1914-15

District and nature of tenure		Total area (in acres) by survey, less feudatories [col. 2 of table I, minus col. 3 of same table]	Deduct		Balance, that is, fully assessed area (in acres) for which figures are available		Total revenue from land (excluding cesses) of district (col. 2)	Population of district (col. 2)
			Area (in acres) not fully assessed	Area (in acres) for which the figures required for this table are not available	Total	Cultivated		
1		2	3(*a*)	3(*b*)	4(*a*)	4(*b*)	5	6
							R	
Akola	Raiyatwari	2,427,331	355,570	...	2,071,761	1,943,178	25,98,996	791,871
	Government Forests	205,778	205,778	...	...	...		
Amráoti	Raiyatwari	2,114,838	84,250	...	2,030,588	1,622,538	28,60,891	875,904
	Government Forests	895,896	895,896	...	...	...		
Buldaná	Raiyatwari	2,114,939	250,853	...	1,864,086	1,589,236	20,30,036	674,968
	Government Forests	275,005	275,005	...	...	...		
Yeotmal	Raiyatwari	2,575,763	1,040,779	...	1,534,984	1,179,730	11,38,647	724,410
	Government Forests	764,927	764,927	...	...	...		
Total	Raiyatwari	9,232,871	1,731,452	...	7,501,419	6,334,682	86,28,570	3,067,153
	Government Forests	2,141,606	2,141,606	...	...	...		
GRAND TOTAL		11,374,477	3,873,058	...	7,501,419	6,334,682	86,28,570	3,067,153

Column 3(a)—This column states jagir, izára, and palampat villages, all unassessed land, forest areas, village sites, roads, rivers, etc.
Column 4(a)—*Pót kharáb* lands are excluded from this column, which includes only occupied lands available for cultivation.
Column 4(b) states the cultivated area in khalsa villages only.
Column 5—The figures include the revenue derived from jagir, palampat, and izára villages. As regards the items of land revenue included, the practice has not been uniform, different districts having entered different items.

Total revenue from land per head of population (cols. 5 and 6)	Land revenue assessed on fully assessed area [col. 4(*a*)]	Incidence per acre of land revenue (col. 8) on fully assessed area (col. 4)		Population of fully assessed area	Land revenue assessment per head of population of fully assessed area (cols. 8 and 11)	Towns of over 10,000 inhabitants		District and nature of tenure	
		For total area	For cultivated area			Number of towns	Aggregate population		
7	8	9	10	11	12	13	14	15	
R a. p.	*R*	*R a. p.*	*R a. p.*		*R a. p.*				
3 4 7	25,11,745	1 3 5	1 4 8	751,787	3 5 5	3	51,056	Raiyatwari Government Forests	Akola
3 4 3	28,14,935	1 6 2	1 11 9	860,918	3 4 4	3	59,277	Raiyatwari Government Forests	Amráoti
3 — 1	19,58,389	1 — 10	1 3 9	652,867	3 — —	3	35,991	Raiyatwari Government Forests	Buldaná
1 9 2	10,32,159	— 10 9	— 14 —	559,868	1 13 6	1	13,525	Raiyatwari Government Forests	Yeotmal
2 13 —	83,17,278	1 1 9	1 5 —	2,825,440	2 15 1	10	159,849	Raiyatwari Government Forests	TOTAL
2 13 —	83,17,278	1 1 9	1 5 —	2,825,440	2 15 1	10	159,849	GRAND TOTAL	

Column 8 shows assessment on occupied lands only, as stated in column 4(*a*)
Column 10—The incidence has been calculated on the area entered in column 4(*b*), that is, the cultivated area in khalsa villages only.
Column 11 excludes population of jagir and izára villages.

Table V—*concluded*

No. 88.—INCIDENCE OF THE LAND REVENUE ASSESSMENT ON THE AREA AND POPULATION OF EACH DISTRICT IN ASSAM IN 1914-15

District and nature of tenure	Total area (in acres) by survey, less feudatories [col. 2 of table I, minus col. 3 of same table]	Deduct: Area (in acres) not fully assessed	Deduct: Area (in acres) for which the figures required for this table are not available	Balance, that is, fully assessed area (in acres) for which figures are available: Total	Balance, that is, fully assessed area (in acres) for which figures are available: Cultivated	Total revenue from land (excluding cesses) of district (col. 2)	Population of district (col. 2)	Total revenue from land per head of population (cols. 5 and 6)
1	2	3(*a*)	3(*b*)	4(*a*)	4(*b*)	5	6	7
						₹		₹ a. p.
Cachar — Raiyatwari	2,235,551	1,779,130	...	456,421	336,759	5,49,735	497,463	1 2 —
Cachar — Zamindari (temporarily settled)	176,609	176,609	...	...	...	9,947		
Sylhet — Raiyatwari	877,183	403,194	...	473,989	...	4,73,068	2,472,671	— 6 9
Sylhet — Zamindari (temporarily settled)	190,241	161,973	...	28,268	...	2,03,564		
Sylhet — Zamindari (permanently settled)	2,410,976	175	...	2,410,801	...	3,65,187		
Goálpára — Raiyatwari	797,783	757,086	...	40,697	51,965	60,626	600,643	— 4 2
Goálpára — Zamindari (temporarily settled)	231,075	231,075	...	...	...	84,686		
Goálpára — Zamindari (permanently settled)	1,518,982	...	...	1,518,982	317,642	11,411		
Kámrúp — Raiyatwari	2,262,495	1,712,259	...	550,236	476,035	13,09,568	667,828	2 2 7
Kámrúp — Zamindari (temporarily settled)	206,625	206,625	...	...	...	1,32,826		
Darrang — Raiyatwari	1,991,631	1,651,773	...	339,858	343,713	7,90,693	377,314	2 5 2
Darrang — Zamindari (temporarily settled)	183,089	183,089	...	...	...	85,588		
Nowgong — Raiyatwari	2,377,487	2,105,512	...	271,975	*	5,75,638	303,596	2 — —
Nowgong — Zamindari (temporarily settled)	57,073	57,073	...	...	...	31,433		
Sibságar — Raiyatwari	2,931,011	2,284,481	...	646,530	606,595	17,17,388	690,299	2 10 —
Sibságar — Zamindari (temporarily settled)	266,320	266,320	...	...	...	96,103		
Lakhimpur — Raiyatwari	2,366,249	2,050,227	...	316,022	961,338	9,19,619	468,989	2 2 6
Lakhimpur — Zamindari (temporarily settled)	230,801	230,801	...	...	...	90,881		
North-East Frontier† — Raiyatwari	95,430	95,430	...	...	...	...	...	...
Nágá Hills — Raiyatwari	1,965,011	1,965,011	...	...	*	88,848	149,623	— 9 6
Khási and Jaintia Hills — Raiyatwari	1,298,553	1,292,589	...	5,964	5,764	61,387	235,069	— 4 3
Khási and Jaintia Hills — Zamindari (temporarily settled)	327	327	...	...	...	1,332		
Gáro Hills — Raiyatwari	2,006,009	1,965,045	...	40,964	31,823	1,01,522	158,936	— 10 4
Gáro Hills — Zamindari (temporarily settled)	3,355	...	...	3,355	3,355	1,244		
Gáro Hills — Zamindari (permanently settled)	428	...	...	428	*	12		
Lushai Hills — Raiyatwari	4,625,280	4,625,280	...	...	...	32,862	91,204	— 5 9
Total — Raiyatwari	25,829,673	22,687,017	...	3,142,656	2,813,992	66,80,954	6,713,635	1 2 8
Total — Zamindari (temporarily settled)	1,545,515	1,513,892	...	31,623	3,355	7,37,604		
Total — Zamindari (permanently settled)	3,930,386	175	...	3,930,211	317,642	3,76,610		
GRAND TOTAL	31,305,574	24,201,084	...	7,104,490	3,134,989	77,95,168	6,713,635	1 2 8

Column 1—Raiyatwari includes, besides raiyatwari tenures, all unsettled Government waste and forest lands and areas in which house-tax or poll-tax is levied; it also includes certain temporarily settled estates in Sylhet which were formerly (before 1902-03) included under Zamindari (temporarily settled). *Zamindari (temporarily settled)* includes, besides temporarily settled Zamindari estates, fee-simple grants, wholly or partially revenue-free tenures, and grants under progressive assessment.

Column 5 includes all the items falling under the head "Land Revenue" in the Civil Accounts.

* No information

† See foot note on page 43

Land revenue assessed on fully assessed area [col. 4(a)]	Incidence per acre of land revenue (col. 8) on fully assessed area (col. 4) — For total area	For cultivated area	Population of fully assessed area	Land revenue assessment per head of population of fully assessed area (cols. 8 and 11)	Towns of over 10,000 inhabitants — Number of towns	Aggregate population	District and nature of tenure	
8	9	10	11	12	13	14	15	
R	*R a. p.*	*R a. p.*		*R a. p.*				
5,35,551	1 2 9	1 9 5	339,335	1 9 3	...	...	Raiyatwari	Cachar
...	...	...	...	...	...	...	Zamindari (temporarily settled)	
3,68,966	— 12 5	...	312,935	1 2 10	• 1	14,457	Raiyatwari	Sylhet
36,442	1 4 8	...	...	...			Zamindari (temporarily settled)	
3,65,187	— 2 5	...	2,046,025	— 2 10			Zamindari (permanently settled)	
58,726	1 7 1	1 2 1	60,874	— 15 5	...	...	Raiyatwari	Goálpára
...	...	...	...	...			Zamindari (temporarily settled)	
11,411	— — 1	— — 7	503,787	— — 4			Zamindari (permanently settled)	
12,29,142	2 3 9	2 9 4	534,558	2 4 9	1	12,481	Raiyatwari	Kámrúp
...	...	...	...	...			Zamindari (temporarily settled)	
7,90,693	2 5 3	2 4 10	265,175	2 15 8	...	...	Raiyatwari	Darrang
...	...	...	...	...			Zamindari (temporarily settled)	
5,49,410	2 — 4	...	268,149	2 — 9	...	...	Raiyatwari	Nowgong
...	...	...	...	...			Zamindari (temporarily settled)	
16,51,198	2 8 10	2 11 7	*	*	...	...	Raiyatwari	Sibságar
...	...	...	...	...			Zamindari (temporarily settled)	
8,27,302	2 9 11	— 13 9	306,417	2 11 2	1	14,563	Raiyatwari	Lakhimpur
...	...	...	...	...			Zamindari (temporarily settled)	
...	...	...	...	...	...	...	Raiyatwari	North-East Frontier
...	...	...	...	...	...	...	Raiyatwari	Nágá Hills
13,517	2 4 3	2 5 6	...	...	...	...	Raiyatwari	Khási and Jaintia Hills
...	...	...					Zamindari (temporarily settled)	
62,245	1 8 4	1 15 4	44,801	1 9 1	...	...	Raiyatwari	Gáro Hills
7,890	2 5 8	2 5 8					Zamindari (temporarily settled)	
12	— — 5	*					Zamindari (permanently settled)	
...	...	...	...	...	...	...	Raiyatwari	Lushai Hills
60,86,750	1 14 11	...	*	*	3	41,501	Raiyatwari	Total
44,332	1 6 5	...					Zamindari (temporarily settled)	
3,76,610	— 1 6	...					Zamindari (permanently settled)	
65,07,692	— 14 8	*	*	*	3	41,501	GRAND TOTAL	

Column 10—The incidence has been calculated on the cultivated portion of the fully assessed area. Information has not been available for the cultivated portion of the fully assessed area in Sylhet and Nowgong

Column 11—The figures of population of fully assessed areas are estimates based upon village census registers

* No information

Table VI

No. 89.—NUMBER OF TRANSFERS OF LAND, AND AREA TRANSFERRED, IN EACH PROVINCE IN BRITISH INDIA

Province and nature of tenure	Number of transfers									
	By order of Court					By private contract or gift				
	1910-11	1911-12	1912-13	1913-14	1914-15	1910-11	1911-12	1912-13	1913-14	1914-15
1	2	3	4	5	6	7	8	9	10	11
Bengal—(a)										
Proprietors { revenue-paying	262	(a)	(a)	(a)	(a)	1,632	(a)	(a)	(a)	(a)
Proprietors { wholly or partially revenue-free	89	(a)	(a)	(a)	(a)	2,919	(a)	(a)	(a)	(a)
Tenants who have statutory (or otherwise recognised) powers of transfer	497	(a)	(a)	(a)	(a)	163,727	(a)	(a)	(a)	(a)
Madras—(a)										
Proprietors { revenue-paying	1,951	1,296	1,016	(a)	(a)	114,597	105,089	125,523	(a)	(a)
Proprietors { wholly or partially revenue-free	69	53	44	(a)	(a)	3,721	3,823	5,362	(a)	(a)
Bombay—										
Proprietors { revenue-paying	471	483	411	551	715	91,515	83,885	87,781	93,597	89,944
Proprietors { wholly or partially revenue-free	68	48	36	33	78	11,162	10,719	11,730	12,735	12,128
Sind—										
Proprietors { revenue-paying	40	53	13	30	46	9,352	11,385	10,566	11,036	10,306
Proprietors { wholly or partially revenue-free	...	1	1	...	3	378	541	524	537	411
Agra—										
Proprietors { revenue-paying	5,357	6,182	6,517	6,804	6,227	55,047	65,836	58,231	60,757	52,941
Proprietors { wholly or partially revenue-free	104	125	157	191	183	1,486	1,587	1,725	1,729	1,576
Oudh—										
Proprietors { revenue-paying	1,915	2,299	2,022	2,339	3,400	24,850	27,529	28,618	28,263	26,969
Proprietors { wholly or partially revenue-free	12	25	11	5	17	121	124	137	185	91
Bihar and Orissa—										
Proprietors { revenue-paying	670	595	455	441	608	9,443	10,694	11,771	11,023	11,375
Proprietors { wholly or partially revenue-free	38	43	30	41	38	5,579	4,814	4,941	5,912	4,312
Tenants who have statutory (or otherwise recognised) powers of transfer	3,457	3,777	3,932	3,516	3,997	231,858	232,802	242,401	256,310	326,673
Punjab—										
Superior ownership and talukdari	...	...	...	...	...	213	281	277	312	1,817
Ownership	3,505	3,938	3,230	2,746	2,981	126,091	146,294	147,398	158,486	151,099
Right of occupancy	...	...	...	...	...	15,206	16,920	16,901	17,872	17,777

Notes—It is optional with local Governments to enter or omit transfers of lands held by tenants.

The entries under "by order of court" state not merely the transfers occasioned by debt, but all forms of transfer effected through the medium of a court. The word "court" in the entry "by order of court" should be held to include a revenue court.

Changes of entry due to succession, partitions, or simple mortgages, are not really transfers, and are excluded from the table, as also are redemptions of mortgage. All temporary transfers such as leases are also excluded, but mortgage with possession is treated as a transfer and entered in the table.

(*a*) Table discontinued.

AREA TRANSFERRED (IN ACRES)										PROVINCE AND NATURE OF TENURE
By order of Court					By private contract or gift					
1910-11	1911-12	1912-13	1913-14	1914-15	1910-11	1911-12	1912-13	1913-14	1914-15	
12	13	14	15	16	17	18	19	20	21	22
										Bengal—(*a*)
18,018	(*a*)	(*a*)	(*a*)	(*a*)	33,476	(*a*)	(*a*)	(*a*)	(*a*)	Proprietors — revenue-paying
2,028	(*a*)	(*a*)	(*a*)	(*a*)	4,916	(*a*)	(*a*)	(*a*)	(*a*)	Proprietors — wholly or partially revenue-free
16,495	(*a*)	(*a*)	(*a*)	(*a*)	322,480	(*a*)	(*a*)	(*a*)	(*a*)	Tenants who have statutory (or otherwise recognised) powers of transfer
										Madras—(*a*)
10,326	9,628	90,191	(*a*)	(*a*)	369,374	338,303	404,364	(*a*)	(*a*)	Proprietors — revenue-paying
343	815	495	(*a*)	(*a*)	22,551	22,810	30,489	(*a*)	(*a*)	Proprietors — wholly or partially revenue-free
										Bombay—
4,826	2,961	2,796	4,094	6,554	703,793	634,663	634,450	658,161	584,418	Proprietors — revenue-paying
197	454	261	385	331	60,054	79,421	60,923	88,470	57,801	Proprietors — wholly or partially revenue-free
										Sind—
702	750	193	278	318	188,080	146,515	169,315	143,476	130,107	Proprietors — revenue-paying
...	63	7	...	30	6,295	14,129	14,247	9,578	6,098	Proprietors — wholly or partially revenue-free
										Agra—
139,258	266,430	156,866	145,388	144,471	619,943	686,742	661,123	655,725	583,685	Proprietors — revenue-paying
1,557	2,099	1,863	6,035	3,673	13,736	14,152	18,032	13,901	16,168	Proprietors — wholly or partially revenue-free
										Oudh—
124,773	111,460	52,964	61,649	51,747	329,460	263,201	223,013	235,830	218,998	Proprietors — revenue-paying
269	116	49	3	426	3,642	660	1,052	6,115	217	Proprietors — wholly or partially revenue-free
										Bihar and Orissa—
67,622	38,431	54,699	25,967	56,100	139,643	187,805	167,766	161,471	219,756	Proprietors — revenue-paying
296	459	2,239	1,075	545	15,442	9,449	9,744	10,813	8,031	Proprietors — wholly or partially revenue-free
19,064	19,136	24,867	28,061	27,962	407,093	836,705	457,822	657,442	538,802	Tenants who have statutory (or otherwise recognised) powers of transfer
										Punjab—
...	...	...	...	...	11,394	15,624	21,809	35,684	45,663	Superior ownership and talukdari
36,540	47,060	34,085	25,803	25,000	426,477	451,404	517,542	514,502	446,700	Ownership
...	...	...	...	...	36,870	36,963	37,584	40,143	37,933	Right of occupancy

See explanations given in the footnotes (page 320)
(*a*) Table discontinued

Table VI—*continued*

No. 89.—NUMBER OF TRANSFERS OF LAND, AND AREA TRANSFERRED, IN EACH PROVINCE IN BRITISH INDIA—*continued*

Province and nature of tenure	Number of transfers									
	By order of Court					By private contract or gift				
	1910-11	1911-12	1912-13	1913-14	1914-15	1910-11	1911-12	1912-13	1913-14	1914-15
1	2	3	4	5	6	7	8	9	10	11
Upper Burma—										
Proprietors { revenue-paying	491	596	374	347	356	27,147	32,301	40,770	42,444	37,907
Proprietors { wholly or partially revenue-free	31	10	4	2	4	141	141	22	13	16
Lower Burma—										
Proprietors { revenue-paying	1,657	1,393	1,340	1,060	885	39,876	44,207	51,333	52,196	48,659
Proprietors { wholly or partially revenue-free	...	...	...	...	...	...	...	...	...	...
Central Provinces—										
Proprietors { revenue-paying	371	365	353	363	427	2,153	2,370	2,172	1,954	2,831
Proprietors { wholly or partially revenue-free	2	11	5	17	4	35	47	19	58	21
Tenants who have statutory (or otherwise recognised) powers of transfer	224	223	189	233	258	2,112	2,507	3,084	3,591	3,750
Berar—										
Proprietors { revenue-paying	724	621	304	246	253	11,711	7,966	13,132	16,050	13,495
Proprietors { wholly or partially revenue-free	1	...	2	1	...	2	4,618	...	2	2
Assam—										
Proprietors { revenue-paying	1,647	956	706	1,431	395	22,629	24,189	29,834	23,302	18,573
Proprietors { wholly or partially revenue-free	75	49	5	65	7	120	144	123	151	290
Tenants who have statutory (or otherwise recognised) powers of transfer	208	63	...	...	...	1,463	4,558	...	...	...
North-West Frontier Province—										
Superior ownership and talukdari	...	7	1	2	*	23	36	38	39	85
Ownership	383	396	372	353	464	34,248	36,198	38,544	43,869	46,846
Right of occupancy	37	30	22	27	17	3,767	4,724	4,936	5,426	5,154
Ajmer-Merwara—										
Proprietors { revenue-paying	433	5	7,686	6	2	5,494	10,179	9,120	8,646	7,261
Proprietors { wholly or partially revenue-free	...	...	...	...	...	244	246	711	916	1,363
Delhi—										
Ownership	...	...	...	...	34	...	...	...	...	1,055
Right of occupancy	...	...	...	...	12	...	...	...	...	107
Coorg (*a*)—										
Proprietors { revenue-paying	81	71	37	53	42	442	480	754	859	715
Proprietors { wholly or partially revenue-free	16	26	13	13	10	10	7	8	18	25
Manpur Pargana (*b*)										
TOTAL	24,886	23,738	29,288	20,916	21,463	1,020,514	897,241	948,486	858,288	895,574

(*a*). The statement includes all legal transfers of property (1) by voluntary action of the owners and (2) by virtue of decrees of civil, and orders of revenue, courts. Transfers ordered by courts in cases of disputed succession, and those occasioned by debt incurred by the judgment-debtors, are included under the heading "by order of court." This heading also includes transfers ordered by civil courts from registered holders to decree-holders, of lands sold by civil courts in satisfaction of decrees, and of holdings sold by the revenue authorities for arrears of revenue

(*b*) Transfers of property in land are not permitted in Manpur, except by sale and that only under special conditions.

* Not stated

Area transferred (in acres)										Province and nature of tenure
By order of Court					By private contract or gift					
1910-11	1911-12	1912-13	1913-14	1914-15	1910-11	1911-12	1912-13	1913-14	1914-15	
12	13	14	15	16	17	18	19	20	21	22
										Upper Burma—
2,211	4,584	2,695	4,152	2,727	119,363	139,400	230,610	175,421	157,650	Proprietors — revenue-paying
612	220	8	†	†	1,210	800	1	1	1	Proprietors — wholly or partially revenue-free
										Lower Burma—
20,005	17,151	15,174	11,490	11,169	430,383	511,000	573,480	571,264	511,715	Proprietors — revenue-paying
...	...	...	...	...	...	...	...	...	...	Proprietors — wholly or partially revenue-free
										Central Provinces—
101,020	95,093	155,140	78,307	101,071	278,439	343,650	375,279	331,318	477,892	Proprietors — revenue-paying
130	386	1,511	4,607	756	5,222	4,898	6,662	14,409	8,537	Proprietors — wholly or partially revenue-free
2,897	3,800	2,574	2,241	3,280	15,776	15,497	19,569	15,724	20,263	Tenants who have statutory (or otherwise recognised) powers of transfer
										Berar—
14,473	13,008	6,045	5,649	4,875	154,575	130,633	179,453	180,475	124,497	Proprietors — revenue-paying
743	...	169	330	...	932	58,323	...	3,435	1,155	Proprietors — wholly or partially revenue-free
										Assam—
11,256	2,133	4,491	3,184	2,513	37,745	33,611	54,557	38,802	23,628	Proprietors — revenue-paying
275	178	189	6,539	113	2,054	8,432	1,007	7,470	19,040	Proprietors — wholly or partially revenue-free
408	169	...	...	...	1,069	8,353	...	...	...	Tenants who have statutory (or otherwise recognised) powers of transfer
										North-West Frontier Province—
5	861	2,417	2,328	79	2,044	2,548	6,025	5,087	7,562	Superior ownership and talukdari
3,166	4,636	9,264	4,110	1,972	121,760	127,705	122,155	142,521	125,854	Ownership
455	139	825	238	55	11,623	13,877	12,152	13,700	11,172	Right of occupancy
										Ajmer-Merwara—
450	25	6,736	19	39	22,686	30,534	28,045	21,012	17,014	Proprietors — revenue-paying
...	...	...	...	...	2,307	2,317	2,835	3,015	4,110	Proprietors — wholly or partially revenue-free
										Delhi—
...	...	...	...	4,093	...	...	...	...	5,540	Ownership
...	...	...	...	23	...	...	...	...	191	Right of occupancy
										Coorg—
600	286	114	316	264	3,681	4,040	4,604	5,295	4,621	Proprietors — revenue-paying
71	114	9	48	67	291	47	89	100	116	Proprietors — wholly or partially revenue-free
601,091	642,645	628,936	422,296	450,253	4,925,879	5,174,211	5,045,793	4,760,360	4,414,935	Total

See explanations given in the footnotes (page 320)
† Less than one acre

Table VI—*continued*

No. 90.—NUMBER OF TRANSFERS OF LAND, AND AREA TRANSFERRED, IN CERTAIN DISTRICTS IN BENGAL

District and nature of tenure	Number of transfers		Area transferred (in acres)	
	By order of Court	By private contract or gift	By order of Court	By private contract or gift
	1910-11	1910-11	1910-11	1910-11
Bardwan—				
Proprietors { revenue-paying	50	223	954	430
Proprietors { wholly or partially revenue-free	2	84	17	214
Tenants	26	18,939	5,321	20,884
Bankura—				
Proprietors { revenue-paying	11	63	739	15,115
Proprietors { wholly or partially revenue-free	1	534	16	725
Tenants	8	9,127	722	30,782
Birbhum—				
Proprietors { revenue-paying	3	34	40	107
Proprietors { wholly or partially revenue-free	...	229	...	154
Tenants	15	13,564	2,707	14,600
Midnapur—				
Proprietors { revenue-paying	27	182	2,085	501
Proprietors { wholly or partially revenue-free	18	422	133	631
Tenants	125	46,866	4,810	61,737
Hooghly—				
Proprietors { revenue-paying	80	193	963	1,931
Proprietors { wholly or partially revenue-free	17	173	3	199
Tenants	34	11,247	16	12,045
Howrah—				
Proprietors { revenue-paying	...	57	...	284
Proprietors { wholly or partially revenue-free	3	32	5	33
Tenants	...	7,386	...	8,276
24-Parganas (a)—				
Proprietors { revenue-paying	35	612	5,924	946
Proprietors { wholly or partially revenue-free	1	335	76	282
Tenants	60	24,174	127	50,567

Note—Certain figures were collected from 1908-09 to 1910-11 for the districts of the Presidency and Bardwan Divisions and the district of Darjeeling as shown in this table; but as they were very incomplete, the table has been discontinued from 1911-12.

(*a*) Includes figures for Calcutta

Table VI—*continued*

No. 90.—NUMBER OF TRANSFERS OF LAND, AND AREA TRANSFERRED, IN CERTAIN DISTRICTS IN BENGAL—*continued*

District and nature of tenure	Number of transfers		Area transferred (in acres)	
	By order of Court	By private contract or gift	By order of Court	By private contract or gift
	1910-11	1910-11	1910-11	1910-11
Khulna—				
Proprietors—revenue-paying	13	14	4,843	13,530
Proprietors—wholly or partially revenue-free	4	...	771	...
Tenants	54	8,745	945	58,112
Nadia—				
Proprietors—revenue-paying	10	63	184	163
Proprietors—wholly or partially revenue-free	37	529	771	1,513
Tenants	...	4,451	...	13,718
Jessore—				
Proprietors—revenue-paying	22	92	1,792	198
Proprietors—wholly or partially revenue-free	6	78	236	475
Tenants	66	8,275	607	35,838
Murshidabad—				
Proprietors—revenue-paying	11	99	494	271
Proprietors—wholly or partially revenue-free	...	503	...	690
Tenants	109	10,738	1,240	14,938
Darjeeling—				
Proprietors—revenue-paying	...	...	...	...
Proprietors—wholly or partially revenue-free	...	...	...	...
Tenants	...	215	...	2,983
Total—				
Proprietors—revenue-paying	262	1,632	18,018	33,476
Proprietors—wholly or partially revenue-free	89	2,919	2,028	4,916
Tenants	497	163,727	16,495	322,480
TOTAL	848	168,278	36,541	360,872

See explanation given in footnote (page 324)

Table VI—*continued*

91.—NUMBER OF TRANSFERS OF LAND, AND AREA TRANSFERRED, IN EACH DISTRICT IN MADRAS

District and nature of tenure	Number of transfers					
	By order of Court			By private contract or gift		
	1910-11	1911-12	1912-13	1910-11	1911-12	1912-13
1	2	3	4	5	6	7
Ganjam—						
Proprietors { revenue-paying	5	10	15	80	926	765
Proprietors { wholly or partially revenue-free	...	3	...	4	9	20
Vizagapatam—						
Proprietors { revenue-paying	3	12	4	194	168	157
Proprietors { wholly or partially revenue-free	2	2	...	43	50	57
Godávari—						
Proprietors { revenue-paying	1	4	2	1,464	1,632	1,835
Proprietors { wholly or partially revenue-free	...	1	6	671	685	746
Kistna—						
Proprietors { revenue-paying	18	73	108	4,601	4,721	4,174
Proprietors { wholly or partially revenue-free	4	...	...	548	587	443
Guntur—						
Proprietors { revenue-paying	9	11	6	4,980	6,262	6,488
Proprietors { wholly or partially revenue-free	...	...	...	476	584	738
Nellore—						
Proprietors { revenue-paying	62	64	59	958	866	1,120
Proprietors { wholly or partially revenue-free	2	4	...	18	8	12
Karnul—						
Proprietors { revenue-paying	34	70	31	1,677	2,029	2,202
Proprietors { wholly or partially revenue-free	6	2	2	493	536	461
Bellary—						
Proprietors { revenue-paying	102	47	37	3,062	2,380	2,826
Proprietors { wholly or partially revenue-free	8	...	9	258	549	260
Anantapur—						
Proprietors { revenue-paying	105	42	40	1,114	1,160	1,507
Proprietors { wholly or partially revenue-free	7	5	8	129	128	81
Cuddapah—						
Proprietors { revenue-paying	76	102	131	2,449	629	761
Proprietors { wholly or partially revenue-free	25	13	19	101	57	53
Chittor—						
Proprietors { revenue-paying	52	22	23	649	1,040	286
Proprietors { wholly or partially revenue-free	...	...	...	52	25	18
North Arcot—						
Proprietors { revenue-paying	758	8	11	23,885	14,215	31,603
Proprietors { wholly or partially revenue-free	15	...	...	724	84	2,029
Chingleput—						
Proprietors { revenue-paying	95	112	147	2,831	3,926	5,041
Proprietors { wholly or partially revenue-free	...	1	...	52	93	97
Madras—						
Proprietors { revenue-paying	1	...	...	632	641	603
Proprietors { wholly or partially revenue-free	...	...	...	...	...	...

Note.—Only permanent transfers, as by sale or gift, are included, when the parties concerned apply for and obtain transfers of revenue registry. These are entered under "private contract or gift." Cases in which lands are sold for arrears of revenue due to Government are also included if the lands are purchased by private parties, but excluded if the lands are purchased by Government. Transfers of tenant-right are not entered, the information not being available. The entry under the head "revenue-paying" includes raiyatwari holdings paying full assessment, and permanently-settled estates paying *peshkash*; and the entry under the head "wholly or partially revenue-free" relates to minor ináms and whole inám villages. The table has been discontinued from 1913-14

Area transferred (in acres)						District and nature of tenure
By order of Court			By private contract or gift			
1910-11	1911-12	1912-13	1910-11	1911-12	1912-13	
8	9	10	11	12	13	14
318	1,933	208	192	5,558	1,329	*Ganjam*— Proprietors — revenue-paying
...	3	...	16	215	66	Proprietors — wholly or partially revenue-free
56	50	9	1,324	862	483	*Vizagapatam*— Proprietors — revenue-paying
8	4	...	341	280	760	Proprietors — wholly or partially revenue-free
15	24	22	6,487	7,260	5,327	*Godávari*— Proprietors — revenue-paying
...	2	62	1,734	1,979	1,814	Proprietors — wholly or partially revenue-free
112	1,157	650	18,131	21,466	18,250	*Kistna*— Proprietors — revenue-paying
38	...	...	1,807	3,191	1,786	Proprietors — wholly or partially revenue-free
47	58	21	17,129	18,694	22,876	*Guntur*— Proprietors — revenue-paying
...	...	...	2,353	1,771	2,647	Proprietors — wholly or partially revenue-free
376	419	84,715	3,905	3,543	3,984	*Nellore*— Proprietors — revenue-paying
11	7	...	82	47	977	Proprietors — wholly or partially revenue-free
321	178	353	14,121	13,437	15,469	*Karnul*— Proprietors — revenue-paying
74	8	32	2,980	5,318	3,235	Proprietors — wholly or partially revenue-free
981	223	464	27,496	25,900	27,297	*Bellary*— Proprietors — revenue-paying
92	...	178	4,734	4,567	4,406	Proprietors — wholly or partially revenue-free
880	334	264	12,613	10,547	13,244	*Anantapur*— Proprietors — revenue-paying
46	34	119	1,690	1,541	1,106	Proprietors — wholly or partially revenue-free
204	402	471	1,403	2,088	2,593	*Cuddapah*— Proprietors — revenue-paying
62	735	104	516	225	138	Proprietors — wholly or partially revenue-free
201	47	128	638	2,310	795	*Chittoor*— Proprietors — revenue-paying
...	...	...	274	94	80	Proprietors — wholly or partially revenue-free
1,382	48	36	28,596	34,112	57,975	*North Arcot*— Proprietors — revenue-paying
12	...	...	858	751	4,634	Proprietors — wholly or partially revenue-free
344	226	779	8,852	7,445	9,986	*Chingleput*— Proprietors — revenue-paying
...	1	...	4,291	1,329	5,841	Proprietors — wholly or partially revenue-free
a)	...	...	262	108	141	*Madras*— Proprietors — revenue-paying
...	...	...	...	...	...	Proprietors — wholly or partially revenue-free

See explanation given in the footnote (page 326)
(*a*) Less than an acre

Table VI—*continued*

No. 91—NUMBER OF TRANSFERS OF LAND, AND AREA TRANSFERRED, IN EACH DISTRICT IN MADRAS—*continued*

District and nature of tenure	Number of transfers					
	By order of Court			By private contract or gift		
	1910-11	1911-12	1912-13	1910-11	1911-12	1912-13
1	2	3	4	5	6	7
South Arcot—						
Proprietors { revenue-paying	13	17	4	7,178	9,534	5,010
Proprietors { wholly or partially revenue-free	...	...	...	...	1	2
Salem—						
Proprietors { revenue-paying	43	54	34	6,490	6,368	6,686
Proprietors { wholly or partially revenue-free	...	...	...	25	9	23
Coimbatore—						
Proprietors { revenue-paying	5	4	17	3,830	4,071	5,526
Proprietors { wholly or partially revenue-free	...	1	...	28	86	83
Trichinopoly—						
Proprietors { revenue-paying	96	11	7	18,741	5,511	10,929
Proprietors { wholly or partially revenue-free	...	...	...	21	56	91
Tanjore—						
Proprietors { revenue-paying	96	68	43	8,641	10,348	10,789
Proprietors { wholly or partially revenue- free	...	...	...	3	5	3
Madura—						
Proprietors { revenue-paying	147	141	70	5,851	6,621	12,761
Proprietors { wholly or partially revenue-free	...	5	...	55	60	136
Ramnad—						
Proprietors { revenue-paying	6	188	1	7,783	10,896	540
Proprietors { wholly or partially revenue-free	...	16	...	16	217	...
Tinnevelly—						
Proprietors { revenue-paying	43	41	24	4,632	6,128	8,650
Proprietors { wholly or partially revenue-free	...	...	...	4	1	9
Nilgiris—						
Proprietors { revenue-paying	24	39	36	754	317	673
Proprietors { wholly or partially revenue-free	...	...	...	...	...	...
Malabar—						
Proprietors { revenue-paying	89	65	77	1,806	1,848	2,012
Proprietors { wholly or partially revenue-free	...	...	...	...	...	...
Anjengo—						
Proprietors { revenue-paying	...	...	2	23	18	16
Proprietors { wholly or partially revenue-free	...	...	...	...	...	...
South Canara—						
Proprietors { revenue-paying	68	91	87	2,292	2,834	2,563
Proprietors { wholly or partially revenue-free	...	...	...	...	...	...
Total—						
Proprietors { revenue-paying	1,951	1,296	1,016	114,597	105,089	125,523
Proprietors { wholly or partially revenue-free	69	53	44	3,721	3,823	5,362
TOTAL	2,020	1,349	1,060	118,318	108,912	130,885

See explanation given in the footnote (page 326)

Area transferred (in acres)						District and nature of tenure	
By order of Court			By private contract or gift				
1910-11	1911-12	1912-13	1910-11	1911-12	1912-13		
8	9	10	11	12	13	14	
						South Arcot—	
61	36	10	10,701	13,759	8,861	Proprietors	revenue-paying
...	...	...	...	(*b*)	1	Proprietors	wholly or partially revenue-free
						Salem—	
239	321	236	25,705	27,011	27,809	Proprietors	revenue-paying
...	...	...	244	38	1,017	Proprietors	wholly or partially revenue-free
						Coimbatore—	
39	43	118	25,791	27,906	40,083	Proprietors	revenue-paying
...	2	...	232	718	843	Proprietors	wholly or partially revenue-free
						Trichinopoly—	
362	33	85	(*a*)78,851	28,716	24,230	Proprietors	revenue-paying
...	...	...	99	182	331	Proprietors	wholly or partially revenue-free
						Tanjore—	
902	210	160	17,738	17,706	18,482	Proprietors	revenue-paying
...	...	...	98	28	21	Proprietors	wholly or partially revenue-free
						Madura—	
254	289	142	14,308	15,715	54,389	Proprietors	revenue-paying
...	6	...	134	171	742	Proprietors	wholly or partially revenue-free
						Ramnad—	
7	439	(*b*)	16,292	15,531	1,096	Proprietors	revenue-paying
...	13	...	59	364	...	Proprietors	wholly or partially revenue-free
						Tinnevelly—	
130	185	65	6,890	11,657	16,447	Proprietors	revenue-paying
...	...	...	9	1	44	Proprietors	wholly or partially revenue-free
						Nilgiris—	
204	232	363	10,345	5,060	13,253	Proprietors	revenue-paying
...	...	...	...	...	...	Proprietors	wholly or partially revenue-free
						Malabar—	
2,379	218	324	7,937	6,669	6,473	Proprietors	revenue-paying
...	...	...	...	...	...	Proprietors	wholly or partially revenue-free
						Anjengo—	
...	...	1	9	10	7	Proprietors	revenue-paying
...	...	...	...	...	...	Proprietors	wholly or partially revenue-free
						South Canara—	
512	2,523	567	13,628	15,233	13,485	Proprietors	revenue-paying
...	...	...	...	...	...	Proprietors	wholly or partially revenue-free
						Total—	
10,326	9,628	90,191	369,374	338,303	404,364	Proprietors	revenue-paying
343	815	495	22,551	22,810	30,489	Proprietors	wholly or partially revenue-free
10,669	10,443	90,686	391,925	361,113	434,853	Total	

(*a*) Defective (*b*) Less than an acre

Table VI—*continued*

No. 92—NUMBER OF TRANSFERS OF LAND, AND AREA TRANSFERRED, IN EACH DISTRICT IN BOMBAY

District and nature of tenure	Number of transfers									
	By order of Court					By private contract or gift				
	1910-11	1911-12	1912-13	1913-14	1914-15	1910-11	1911-12	1912-13	1913-14	1914-15
1	2	3	4	5	6	7	8	9	10	11
Ahmadabad—										
Proprietors { revenue-paying	2	11	1	14	1	1,641	1,109	1,749	1,848	1,635
Proprietors { wholly or partially revenue-free	2	4	...	9	4	951	703	973	1,008	976
Kaira—										
Proprietors { revenue-paying	6	19	5	16	20	2,831	2,213	3,053	3,396	3,576
Proprietors { wholly or partially revenue-free	18	6	5	7	7	3,756	3,845	4,379	4,645	4,514
Panch Mahals—										
Proprietors { revenue-paying	1	...	...	...	4	484	329	427	366	474
Proprietors { wholly or partially revenue-free	...	...	...	...	1	251	205	231	209	283
Broach—										
Proprietors { revenue-paying	22	29	35	18	29	2,082	1,996	2,011	2,582	2,472
Proprietors { wholly or partially revenue-free	7	1	2	...	14	740	649	764	892	758
Surat—										
Proprietors { revenue-paying	23	21	16	13	17	3,856	3,921	3,808	4,080	3,593
Proprietors { wholly or partially revenue-free	4	3	2	3	3	342	365	288	291	265
West Khandesh—										
Proprietors { revenue-paying	44	79	118	38	19	10,147	8,252	9,415	2,908	1,987
Proprietors { wholly or partially revenue-free	1	16	15	...	2	891	672	828	98	92
East Khandesh—										
Proprietors { revenue-paying	...	...	...	99	137	...	...	...	6,523	4,059
Proprietors { wholly or partially revenue-free	...	...	...	2	7	...	...	...	552	234
Nasik—										
Proprietors { revenue-paying	32	47	9	101	112	5,871	5,888	6,476	7,468	6,581
Proprietors { wholly or partially revenue-free	...	2	...	1	1	90	69	109	141	141
Ahmadnagar—										
Proprietors { revenue-paying	7	6	1	4	11	8,484	7,406	7,781	8,880	8,885
Proprietors { wholly or partially revenue-free	...	...	...	...		141	67	52	60	92
Poona—										
Proprietors { revenue-paying	33	26	56	46	91	12,149	10,868	11,459	11,552	13,343
Proprietors { wholly or partially revenue-free	...	...	1	1	2	45	203	170	375	236
Sholapur—										
Proprietors { revenue-paying	...	...	2	2	26	4,730	3,921	4,711	3,844	4,682
Proprietors { wholly or partially revenue-free	...	...	...	...	...	47	38	50	60	53
Satara—										
Proprietors { revenue-paying	15	22	14	26	47	9,920	9,186	8,365	9,654	11,322
Proprietors { wholly or partially revenue-free	...	8	9	3	3	1,119	1,128	1,108	1,219	1,566
Belgaum—										
Proprietors { revenue-paying	72	21	10	13	25	4,068	4,520	4,098	4,956	4,187
Proprietors { wholly or partially revenue-free	34	1	2	3	25	1,201	1,168	1,167	1,430	1,266
Bijapur—										
Proprietors { revenue-paying	1	1	5	12	2	3,791	4,312	4,894	4,956	4,152
Proprietors { wholly or partially revenue-free	...	...	...	4	...	507	435	450	509	537
Dharwar—										
Proprietors { revenue-paying	7	3	...	1	6	4,174	4,837	4,384	5,479	4,506
Proprietors { wholly or partially revenue-free	...	...	...	...	...	471	434	417	505	421
Kanara—										
Proprietors { revenue-paying	14	3	1	21	29	4,578	4,024	4,280	4,319	4,394
Proprietors { wholly or partially revenue-free	...	...	...	...	3	489	477	526	566	490
Kolaba—										
Proprietors { revenue-paying	35	35	4	20	34	4,237	3,769	3,335	3,537	3,681
Proprietors { wholly or partially revenue-free	...	7	...	...	...	65	202	160	142	173
Ratnagiri—										
Proprietors { revenue-paying	33	28	32	12	22	5,018	4,419	3,896	3,279	3,039
Proprietors { wholly or partially revenue-free	2	...	...	...	...	56	59	53	32	31
Kanara—										
Proprietors { revenue-paying	124	132	102	95	83	3,453	2,915	3,639	3,970	3,376
Proprietors { wholly or partially revenue-free	...	...	...	...	...	...	...	...	1	...
Total—										
Proprietors { revenue-paying	471	483	411	551	715	91,515	83,885	87,781	93,597	89,944
Proprietors { wholly or partially revenue-free	68	48	36	33	78	11,162	10,719	11,730	12,735	12,128
Total	539	531	447	584	793	102,677	94,604	99,511	106,332	197,072

AREA TRANSFERRED (IN ACRES)										DISTRICT AND NATURE OF TENURE
By order of Court					By private contract or gift					
1910-11	1911-12	1912-13	1913-14	1914-15	1910-11	1911-12	1912-13	1913-14	1914-15	
12	13	14	15	16	17	18	19	20	21	22
										Ahmadabad—
14	74	2	42	1	8,470	5,947	10,004	9,990	8,825	Proprietors — revenue-paying
11	8	...	28	22	6,686	10,548	5,066	4,207	4,102	Proprietors — wholly or partially revenue-free
										Kaira—
19	60	16	27	50	5,860	5,070	6,144	9,429	7,660	Proprietors — revenue-paying
46	19	9	20	20	7,024	10,526	12,470	10,535	7,827	Proprietors — wholly or partially revenue-free
										Panch Mahals—
1	...	...	...	17	2,522	2,804	11,259	2,258	1,829	Proprietors — revenue-paying
...	...	...	...	4	1,525	17,028	675	607	750	Proprietors — wholly or partially revenue-free
										Broach—
100	128	378	186	178	12,364	9,882	11,226	13,916	12,366	Proprietors — revenue-paying
29	2	21	...	40	3,999	5,755	4,937	3,557	3,452	Proprietors — wholly or partially revenue-free
										Surat—
236	115	76	140	63	14,914	15,883	15,469	17,050	14,668	Proprietors — revenue-paying
34	10	4	278	15	2,560	1,738	1,298	4,107	3,302	Proprietors — wholly or partially revenue-free
										West Khandesh—
410	598	886	365	83	109,144	80,950	83,611	32,698	20,825	Proprietors — revenue-paying
3	82	120	...	14	6,301	5,081	5,446	1,580	1,970	Proprietors — wholly or partially revenue-free
										East Khandesh—
...	...	...	712	1,056	...	...	...	52,709	31,198	Proprietors — revenue-paying
...	...	...	17	56	...	...	...	3,048	3,741	Proprietors — wholly or partially revenue-free
										Nasik—
395	396	97	620	1,770	62,864	60,701	64,303	73,166	60,989	Proprietors — revenue-paying
...	5	...	6	7	1,067	566	1,910	25,493	1,522	Proprietors — wholly or partially revenue-free
										Ahmadnagar—
61	91	26	151	117	100,146	81,391	77,251	93,024	91,434	Proprietors — revenue-paying
...	...	...	...	...	2,165	1,005	679	4,737	1,819	Proprietors — wholly or partially revenue-free
										Poona—
356	293	278	475	623	72,859	66,283	67,997	69,778	73,041	Proprietors — revenue-paying
...	...	1	4	27	429	1,113	879	1,878	1,397	Proprietors — wholly or partially revenue-free
										Sholapur—
...	...	28	35	483	67,105	57,756	59,810	47,281	57,565	Proprietors — revenue-paying
...	...	...	...	...	1,098	725	859	954	1,218	Proprietors — wholly or partially revenue-free
										Satara—
36	124	34	78	299	31,562	26,924	26,983	28,805	33,288	Proprietors — revenue-paying
...	270	99	4	26	3,926	3,075	4,300	3,812	5,872	Proprietors — wholly or partially revenue-free
										Belgaum—
1,477	231	54	105	274	30,221	30,405	28,246	32,779	26,052	Proprietors — revenue-paying
71	51	7	13	97	9,430	8,178	7,546	9,527	8,311	Proprietors — wholly or partially revenue-free
										Bijapur—
17	16	83	96	16	55,517	59,548	67,645	63,079	51,176	Proprietors — revenue-paying
...	...	...	15	...	6,783	5,510	5,442	7,080	6,954	Proprietors — wholly or partially revenue-free
										Dharwar—
135	15	...	19	45	38,214	39,905	35,643	45,719	35,327	Proprietors — revenue-paying
...	...	...	...	...	5,469	5,705	4,330	4,248	4,090	Proprietors — wholly or partially revenue-free
										Tanna—
390	4	...	424	573	29,606	24,531	24,240	24,789	20,384	Proprietors — revenue-paying
...	...	...	...	2	1,090	2,216	4,324	2,596	1,055	Proprietors — wholly or partially revenue-free
										Kolaba—
410	197	25	147	95	19,029	30,624	13,019	14,652	13,242	Proprietors — revenue-paying
...	7	...	...	1	209	369	616	285	238	Proprietors — wholly or partially revenue-free
										Ratnagiri—
234	213	119	47	148	32,222	26,332	21,386	15,346	12,966	Proprietors — revenue-paying
3	...	...	...	...	293	223	146	216	181	Proprietors — wholly or partially revenue-free
										Kanara—
535	406	694	425	308	11,174	9,747	10,214	11,963	11,583	Proprietors — revenue-paying
...	...	...	...	...	...	...	...	3	...	Proprietors — wholly or partially revenue-free
										Total—
4,826	2,961	2,796	4,094	6,554	703,793	634,663	634,450	658,161	584,418	Proprietors — revenue-paying
197	454	261	385	331	60,054	79,421	60,923	88,470	57,801	Proprietors — wholly or partially revenue-free
5,023	3,415	3,057	4,479	6,885	763,847	714,084	695,373	746,631	642,219	TOTAL

Table VI—*continued*

No. 93—NUMBER OF TRANSFERS OF LAND AND AREA TRANSFERRED IN EACH DISTRICT IN SIND

DISTRICT AND NATURE OF TENURE	NUMBER OF TRANSFERS									
	By order of Court					By private contract or gift				
	1910-11	1911-12	1912-13	1913-14	1914-15	1910-11	1911-12	1912-13	1913-14	1914-15
1	2	3	4	5	6	7	8	9	10	11
Karachi—										
Proprietors { revenue-paying	2	1	...	...	1	388	720	677	529	609
Proprietors { wholly or partially revenue-free	...	...	...	...	...	6	8	4	1	7
Hyderabad—										
Proprietors { revenue-paying	1	5	1	...	...	1,799	2,142	930	...	855
Proprietors { wholly or partially revenue-free	...	...	...	...	...	127	151	91	...	75
Sukkur—										
Proprietors { revenue-paying	13	28	5	8	30	1,790	2,912	2,851	2,832	2,067
Proprietors { wholly or partially revenue-free	...	1	...	...	2	186	255	227	213	170
Larkana—										
Proprietors { revenue-paying	16	14	7	20	13	4,480	4,690	4,887	4,393	4,458
Proprietors { wholly or partially revenue-free	...	...	1	...	1	47	98	123	110	85
Upper Sind Frontier—										
Proprietors { revenue-paying	8	5	...	1	2	684	650	554	622	522
Proprietors { wholly or partially revenue-free	...	...	...	...	...	2	...	1	3	...
Thar and Parkar—										
Proprietors { revenue-paying	...	...	...	...	...	211	271	276	286	373
Proprietors { wholly or partially revenue-free	...	...	...	...	...	10	29	18	33	14
Nawabshah—										
Proprietors { revenue-paying	(a)	(a)	...	1	...	(a)	(a)	391	1,481	1,422
Proprietors { wholly or partially				...	...			60	78	60
Proprietors { revenue-free										
Total—										
Proprietors { revenue-paying	40	53	13	30	46	9,352	11,385	10,566	11,036	10,306
Proprietors { wholly or partially revenue-free	...	1	1	...	3	378	541	524	537	411
TOTAL	40	54	14	30	49	9,730	11,926	11,090	11,573	10,717

(a) Returns prepared from 1912-13

Area transferred (in acres)										District and nature of tenure
By order of Court					By private contract or gift					
1910-11	1911-12	1912-13	1913-14	1914-15	1910-11	1911-12	1912-13	1913-14	1914-15	
12	13	14	15	16	17	18	19	20	21	22
										Karachi—
122	5	...	...	19	21,828	22,949	47,769	13,901	27,450	Proprietors: revenue-paying
...	...	...	...	...	746	713	1,025	30	154	Proprietors: wholly or partially revenue-free
										Hyderabad—
9	316	19	...	...	63,491	37,615	18,884	21,734	20,518	Proprietors: revenue-paying
...	...	...	...	...	2,784	3,031	1,965	1,901	1,976	Proprietors: wholly or partially revenue-free
										Sukkur—
98	244	83	153	138	16,788	18,927	15,067	12,357	10,668	Proprietors: revenue-paying
...	63	...	...	5	2,265	9,043	9,341	5,685	2,501	Proprietors: wholly or partially revenue-free
										Larkana—
375	121	91	113	62	26,459	28,102	27,174	23,744	26,471	Proprietors: revenue-paying
...	...	7	...	25	262	1,061	1,136	866	655	Proprietors: wholly or partially revenue-free
										Upper-Sind Frontier—
98	64	...	11	99	45,313	18,954	19,398	23,912	13,842	Proprietors: revenue-paying
...	...	...	...	...	140	...	2	85	...	Proprietors: wholly or partially revenue-free
										Thar and Parkar—
...	...	...	...	...	14,201	19,968	19,391	12,237	15,378	Proprietors: revenue-paying
...	...	...	...	...	98	281	266	348	180	Proprietors: wholly or partially revenue-free
										Nawabshah—
(a)	(a)	...	1	...	(a)	(a)	21,632	35,5 1	15,780	Proprietors: revenue-paying
			...	...			512	663	632	Proprietors: wholly or partially revenue-free
										Total
702	750	193	278	318	188,080	146,515	169,315	143,476	130,107	Proprietors: revenue-paying
...	63	7	...	30	6,295	14,129	14,247	9,578	6,098	Proprietors: wholly or partially revenue-free
702	813	200	278	348	194,375	160,644	183,562	153,054	136,205	Total

(a) Returns prepared from 1912-13

Table VI—*continued*

No. 94—NUMBER OF TRANSFERS OF LAND AND AREA TRANSFERRED IN EACH DISTRICT IN THE PROVINCE OF AGRA

District and nature of tenure	Number of transfers									
	By order of Court					By private contract or gift				
	1910-11	1911-12	1912-13	1913-14	1914-15	1910-11	1911-12	1912-13	1913-14	1914-15
1	2	3	4	5	6	7	8	9	10	11
Dehra-Dûn—										
Proprietors { revenue-paying	14	26	9	6	5	186	265	199	186	146
Proprietors { wholly or partially revenue-free	1	3	1	...	1	7	12	15	11	8
Sahâranpur—										
Proprietors { revenue-paying	294	302	395	430	334	2,811	2,788	3,189	3,302	2,648
Proprietors { wholly or partially revenue-free	5	9	7	11	6	61	66	63	60	55
Muzaffarnagar—										
Proprietors { revenue-paying	257	285	292	347	325	2,080	2,309	2,632	2,727	2,080
Proprietors { wholly or partially revenue-free	9	6	6	9	14	88	136	119	113	97
Meerut—										
Proprietors { revenue-paying	434	509	535	551	413	4,672	4,990	5,250	4,844	3,749
Proprietors { wholly or partially revenue-free	7	6	6	11	8	79	93	89	116	78
Bulandshahr—										
Proprietors { revenue-paying	259	250	319	318	229	1,312	1,308	1,466	1,499	1,137
Proprietors { wholly or partially revenue-free	13	17	11	16	24	90	94	130	122	80
Aligarh—										
Proprietors { revenue-paying	177	244	261	319	313	1,277	1,191	1,469	1,499	1,259
Proprietors { wholly or partially revenue-free	1	4	17	11	8	41	30	47	61	62
Muttra—										
Proprietors { revenue-paying	195	141	175	180	237	1,505	1,354	1,642	2,084	1,410
Proprietors { wholly or partially revenue-free	...	...	4	7	5	23	28	24	23	38
Agra—										
Proprietors { revenue-paying	217	251	284	282	284	1,283	1,230	1,375	1,483	1,180
Proprietors { wholly or partially revenue-free	1	5	4	1	1	5	5	12	5	4
Farukhabad—										
Proprietors { revenue-paying	146	148	162	182	132	788	858	853	889	775
Proprietors { wholly or partially revenue-free	6	9	7	8	4	68	88	73	64	58
Mainpuri—										
Proprietors { revenue-paying	163	111	126	179	102	476	509	524	491	465
Proprietors { wholly or partially revenue-free	...	...	...	...	...	1	2	2	...	,,
Etáwah—										
Proprietors { revenue-paying	87	63	52	36	74	400	384	216	204	428
Proprietors { wholly or partially revenue-free	...	1	...	...	...	14	8	5	1	11
Etah—										
Proprietors { revenue-paying	88	123	172	126	173	583	608	638	603	506
Proprietors { wholly or partially revenue-free	1	2	4	1	3	40	22	23	26	24
Bareli—										
Proprietors { revenue-paying	101	167	132	184	138	730	806	776	175	691
Proprietors { wholly or partially revenue-free	5	4	4	6	1	49	58	32	47	50
Bijnor—										
Proprietors { revenue-paying	134	148	253	181	151	1,374	1,441	1,480	1,529	1,255
Proprietors { wholly or partially revenue-free	1	2	4	11	5	98	80	68	65	58
Budaun—										
Proprietors { revenue-paying	199	259	287	288	214	1,099	1,228	1,183	1,141	1,059
Proprietors { wholly or partially revenue-free	10	10	4	11	14	86	66	67	78	61
Moradabad—										
Proprietors { revenue-paying	123	136	197	203	213	1,323	1,368	1,361	1,410	1,255
Proprietors { wholly or partially revenue-free	8	32	39	49	43	382	414	510	478	436
Shahjahánpur—										
Proprietors { revenue-paying	140	240	288	253	231	776	825	856	851	724
Proprietors { wholly or partially revenue-free	8	3	9	8	12	89	59	89	82	70
Pilibít—										
Proprietors { revenue-paying	39	65	32	51	37	240	179	233	262	140
Proprietors { wholly or partially revenue-free	5	3	4	...	2	19	47	41	34	32
Cawnpore—										
Proprietors { revenue-paying	166	132	145	168	160	757	807	834	878	920
Proprietors { wholly or partially revenue-free	...	...	...	...	...	...	...	...	...	...

Note.—Transfers by inheritance or non-permanent transfers, such as leases or usufructuary mortgages for short periods, are excluded, but mortgages with possession are included, as also all transfers made under order of a court. Transfers of *malikana* rights, that is, rights to receive a portion of the profits of an estate not amounting to proprietary rights, have been excluded. Statistics of transfers of tenant-right are not given. Transfers by gift have been included.

Area transferred (in acres)										District and nature of tenure
By order of Court					By private contract or gift					
1910-11	1911-12	1912-13	1913-14	1914-15	1910-11	1911-12	1912-13	1913-14	1914-15	
12	13	14	15	16	17	18	19	20	21	22
										Dehra-Dûn
330	68	203	7	27	3,026	5,330	3,451	2,066	2,997	Proprietors — revenue-paying
100	4	1	...	...	8	2,112	137	267	617	Proprietors — wholly or partially revenue-free
										Saháranpur—
3,051	4,009	3,273	3,756	3,373	21,376	19,776	22,813	20,144	14,911	Proprietors — revenue-paying
14	16	42	34	20	217	344	199	294	166	Proprietors — wholly or partially revenue-free
										Muzaffarnagar—
4,101	3,510	2,901	3,948	3,614	16,394	13,352	22,145	19,466	14,549	Proprietors — revenue-paying
44	16	29	121	130	238	410	269	458	237	Proprietors — wholly or partially revenue-free
										Meerut—
5,040	8,839	5,863	5,258	3,246	26,373	29,588	25,911	22,331	19,595	Proprietors — revenue-paying
7	6	24	29	48	540	590	154	256	168	Proprietors — wholly or partially revenue-free
										Bulandshahr—
8,970	13,267	7,619	7,421	7,044	18,157	26,354	26,809	17,701	20,453	Proprietors — revenue-paying
52	38	64	47	76	195	546	465	529	1,024	Proprietors — wholly or partially revenue-free
										Aligarh—
9,459	8,386	7,319	13,607	11,105	17,730	23,679	21,770	20,626	22,517	Proprietors — revenue-paying
1	2	11	18	14	103	46	57	87	75	Proprietors — wholly or partially revenue-free
										Muttra—
5,603	2,862	3,035	2,338	4,141	17,689	12,671	15,130	23,328	14,297	Proprietors — revenue-paying
...	...	25	636	19	2,685	115	74	65	602	Proprietors — wholly or partially revenue-free
										Agra—
4,914	7,449	5,594	7,041	4,799	17,209	16,238	19,942	16,206	15,569	Proprietors — revenue-paying
3	146	75	825	29	3	27	105	49	61	Proprietors — wholly or partially revenue-free
										Farukhabad—
3,092	4,278	5,700	4,612	1,707	13,810	17,920	13,761	12,703	11,477	Proprietors — revenue-paying
24	31	32	146	8	265	1,257	421	265	421	Proprietors — wholly or partially revenue-free
										Mainpuri—
4,375	2,061	2,797	3,426	1,849	9,045	11,625	12,917	11,634	14,084	Proprietors — revenue-paying
...	...	...	...	...	31	33	35	...	...	Proprietors — wholly or partially revenue-free
										Etáwah
5,246	4,891	2,862	1,543	2,757	9,664	9,813	5,211	12,688	11,164	Proprietors — revenue-paying
...	2	...	...	...	17	16	11	1	11	Proprietors — wholly or partially revenue-free
										Etah—
4,391	5,156	10,949	6,843	10,267	11,770	16,043	17,722	12,777	13,538	Proprietors — revenue-paying
...	1	10	2	5	532	75	75	381	238	Proprietors — wholly or partially revenue-free
										Bareli—
3,683	8,992	2,439	6,187	3,611	23,739	25,580	24,849	22,844	16,483	Proprietors — revenue-paying
136	6	73	20	...	434	524	193	125	257	Proprietors — wholly or partially revenue-free
										Bijnor—
3,674	5,829	5,690	3,962	3,019	12,642	13,151	14,601	15,522	11,657	Proprietors — revenue-paying
1	31	65	153	443	365	831	439	734	414	Proprietors — wholly or partially revenue-free
										Budaun—
6,097	6,032	9,002	10,545	6,144	20,567	24,473	26,388	22,889	17,693	Proprietors — revenue-paying
53	455	51	66	97	853	261	297	202	212	Proprietors — wholly or partially revenue-free
										Moradabad—
4,465	6,924	6,002	6,445	11,692	22,536	26,020	32,200	24,403	21,849	Proprietors — revenue-paying
108	1,180	608	3,525	1,559	5,135	4,808	6,895	5,384	3,950	Proprietors — wholly or partially revenue-free
										Shahjahánpur—
8,139	9,705	7,273	7,248	8,937	22,657	22,533	18,577	18,743	17,107	Proprietors — revenue-paying
67	29	9	73	50	117	73	96	257	75	Proprietors — wholly or partially revenue-free
										Pilibít—
1,199	4,414	1,173	1,997	746	29,483	12,657	14,884	15,422	4,073	Proprietors — revenue-paying
2	14	577	...	55	27	285	653	70	109	Proprietors — wholly or partially revenue-free
										Cawnpore—
9,418	12,734	5,228	5,483	9,296	28,641	43,866	24,293	21,827	24,734	Proprietors — revenue-paying
...	...	...	...	...	...	...	...	...	...	Proprietors — wholly or partially revenue-free

See explanation given in the footnote (page 334)

Table VI—*continued*

No. 94—NUMBER OF TRANSFERS OF LAND, AND AREA TRANSFERRED, IN EACH DISTRICT IN THE PROVINCE OF AGRA—*continued*

District and nature of tenure	Number of transfers									
	By order of Court					By private contract or gift				
	1910-11	1911-12	1912-13	1913-14	1914-15	1910-11	1911-12	1912-13	1913-14	1914-15
1	2	3	4	5	6	7	8	9	10	11
***Fatehpur*—**										
Proprietors { revenue-paying	87	87	90	69	111	830	830	555	762	875
Proprietors { wholly or partially revenue-free	...	...	1	...	...	1	1	3	...	1
***Bánda*—**										
Proprietors { revenue-paying	58	52	50	32	31	804	798	899	923	719
Proprietors { wholly or partially revenue-free	2	...	...	...	...	3	4	5	...	...
***Hamírpur*—**										
Proprietors { revenue-paying	49	63	67	46	45	555	654	612	865	510
Proprietors { wholly or partially revenue-free	1	2	...	...	2	4	8	23	12	20
***Allahabad*—**										
Proprietors { revenue-paying	256	161	223	233	202	1,358	1,510	1,606	1,606	1,505
Proprietors { wholly or partially revenue-free	...	...	4	4	4	...	16	54	54	54
***Jhánsi*—**										
Proprietors { revenue-paying	36	41	35	46	36	406	404	484	470	454
Proprietors { wholly or partially revenue-free	4	...	...	...	...	3	3	3	7	3
***Jalaun*—**										
Proprietors { revenue-paying	29	47	64	71	32	437	430	417	450	393
Proprietors { wholly or partially revenue-free	...	...	...	3	...	27	5	13	6	11
***Benares*—**										
Proprietors { revenue-paying	37	54	52	48	40	869	1,090	889	763	818
Proprietors { wholly or partially revenue-free	1	...	...	...	...	...	4	5	11	1
***Mirzapur*—**										
Proprietors { revenue-paying	58	57	28	55	40	469	461	478	549	702
Proprietors { wholly or partially revenue-free	15	2	13	15	11	166	193	187	219	238
***Jaunpur*—**										
Proprietors { revenue-paying	38	83	49	79	89	963	1,004	1,088	1,003	1,147
Proprietors { wholly or partially revenue-free	...	1	...	...	...	...	...	...	4	4
***Ghazipur*—**										
Proprietors { revenue-paying	70	60	44	63	80	721	777	648	752	642
Proprietors { wholly or partially revenue-free	...	...	...	...	...	...	...	...	...	...
***Ballia*—**										
Proprietors { revenue-paying	100	307	189	160	137	805	949	896	848	919
Proprietors { wholly or partially revenue-free	...	...	...	1	...	14	2	2	3	3
***Gorakhpur*—**										
Proprietors { revenue-paying	490	587	529	511	512	7,113	15,762	5,121	6,019	5,678
Proprietors { wholly or partially revenue-free	1	2	1	1	14	5	11	8	3	16
***Basti*—**										
Proprietors { revenue-paying	347	521	380	436	458	4,738	5,235	7,310	7,166	4,527
Proprietors { wholly or partially revenue-free	1	2	3	1	1	16	23	8	13	2
***Azamgarh*—**										
Proprietors { revenue-paying	384	385	467	502	551	6,911	6,450	7,522	7,757	7,917
Proprietors { wholly or partially revenue-free	...	...	4	5	...	7	5	5	10	...
***Almora*—**										
Proprietors { revenue-paying	22	30	72	128	59	2,358	3,623	2,100	2,361	3,073
Proprietors { wholly or partially revenue-free	...	...	...	...	...	...	...	...	...	...
***Garhwál*—**										
Proprietors { revenue-paying	52	38	41	32	24	1,762	1,223	1,185	1,730	1,140
Proprietors { wholly or partially revenue-free	...	...	...	...	...	...	...	...	...	...
Naini-Tal										
Proprietors { revenue-paying	11	9	11	9	15	276	188	245	283	95
Proprietors { wholly or partially revenue-free	...	...	...	1	...	...	4	...	1	1
***Total*—**										
Proprietors { revenue-paying	5,357	6,182	6,517	6,804	6,227	55,047	65,836	58,221	60,757	52,941
Proprietors { wholly or partially revenue-free	104	125	157	191	183	1,486	1,587	1,725	1,729	1,576
TOTAL	5,461	6,307	6,674	6,995	6,410	56,533	67,423	59,956	62,486	54,517

See explanation given in the footnote (page 334)

Area transferred (in acres)										District and nature of tenure
By order of Court					By private contract or gift					
1910-11	1911-12	1912-13	1913-14	1914-15	1910-11	1911-12	1912-13	1913-14	1914-15	
12	13	14	15	16	17	18	19	20	21	22
										Fatehpur—
7,085	7,085	4,353	1,960	2,339	16,693	16,693	14,154	19,256	25,493	Proprietors — revenue-paying
...	...	...	...	...	2	2	21	...	56	Proprietors — wholly or partially revenue-free
										Bánda—
9,513	4,371	9,213	4,837	5,389	28,979	24,497	33,742	30,925	22,915	Proprietors — revenue-paying
860	...	...	...	...	16	4	5	...	...	Proprietors — wholly or partially revenue-free
										Hamírpur—
2,141	2,804	15,061	2,993	2,191	16,798	20,353	18,891	19,149	15,217	Proprietors — revenue-paying
14	3	...	...	998	12	9	44	68	30	Proprietors — wholly or partially revenue-free
										Allahabad—
5,433	3,345	5,696	5,696	6,276	14,633	17,835	24,583	24,583	24,592	Proprietors — revenue-paying
...	...	42	42	42	...	112	2,421	2,421	2,421	Proprietors — wholly or partially revenue-free
										Jhánsi—
971	2,491	1,475	3,714	3,030	19,463	16,118	27,358	21,088	18,207	Proprietors — revenue-paying
58	...	...	...	...	27	30	1,909	48	838	Proprietors — wholly or partially revenue-free
										Jalaun—
1,273	1,807	2,450	2,065	1,082	13,398	12,168	10,787	21,296	16,628	Proprietors — revenue-paying
...	...	...	21	...	375	49	113	34	65	Proprietors — wholly or partially revenue-free
										Benares—
803	705	697	694	510	17,930	57,049	3,926	9,187	8,755	Proprietors — revenue-paying
2	...	...	...	...	...	83	8	137	447	Proprietors — wholly or partially revenue-free
										Mirzapur—
632	460	558	1,131	2,057	17,091	13,890	12,274	18,583	26,551	Proprietors — revenue-paying
9	3	24	23	79	1,333	987	2,873	1,625	3,529	Proprietors — wholly or partially revenue-free
										Jaunpur—
1,027	8,932	1,314	1,484	2,498	12,578	10,982	13,622	18,784	16,178	Proprietors — revenue-paying
...	88	..	...	...	...	...	...	12	40	Proprietors — wholly or partially revenue-free
										Ghazipur—
1,053	2,306	818	1,577	1,585	12,859	12,497	13,386	8,992	14,999	Proprietors — revenue-paying
...	...	...	...	...	...	...	...	..	...	Proprietors — wholly or partially revenue-free
										Ballia—
955	96,060	4,551	2,370	1,372	9,993	6,617	10,363	9,781	6,648	Proprietors — revenue-paying
...	...	...	113	...	48	26	19	33	19	Proprietors — wholly or partially revenue-free
										Gorakhpur—
5,345	7,391	4,952	4,671	3,963	39,776	47,341	47,931	62,802	41,360	Proprietors — revenue-paying
(a)	9	77	57	...	118	225	5	47	63	Proprietors — wholly or partially revenue-free
										Basti—
2,331	5,698	4,474	4,869	3,595	22,000	25,476	28,450	25,442	20,708	Proprietors — revenue-paying
2	19	13	6	1	40	177	28	26	15	Proprietors — wholly or partially revenue-free
										Azamgarh—
5,216	3,310	5,921	5,189	10,738	26,107	24,116	28,941	26,517	26,731	Proprietors — revenue-paying
...	...	11	54	...	(a)	4	11	22	...	Proprietors — wholly or partially revenue-free
										Almora—
49	102	102	208	150	5,088	7,035	3,577	2,454	3,285	Proprietors — revenue-paying
...	...	...	...	...	...	...	...	..	...	Proprietors — wholly or partially revenue-free
										Garhwál—
114	99	107	120	53	1,635	1,400	1,183	1,673	1,420	Proprietors — revenue-paying
...	...	...	...	...	...	...	...	...	...	Proprietors — wholly or partially revenue-free
										Naini Tal—
70	58	202	143	269	2,414	2,006	4,581	1,893	5,251	Proprietors — revenue-paying
...	...	...	24	...	...	91	...	4	8	Proprietors — wholly or partially revenue-free
										Total -
139,258	266,430	156,866	145,388	144,471	619,943	686,742	661,123	655,725	583,685	Proprietors — revenue-paying
1,557	2,099	1,863	6,035	3,673	13,736	14,152	18,032	13,901	16,168	Proprietors — wholly or partially revenue-free
140,815	268,529	158,729	151,423	148,144	633,679	700,894	679,155	669,626	599,853	Total

See explanation given in the footnote (page 334)
(a) Figures not available

Table VI—*continued*

No. 95—NUMBER OF TRANSFERS OF LAND, AND AREA TRANSFERRED, IN EACH DISTRICT IN OUDH

District and nature of tenure	Number of transfers									
	By order of Court					By private contract or gift				
	1910-11	1911-12	1912-13	1913-14	1914-15	1910-11	1911-12	1912-13	1913-14	1914-15
1	2	3	4	5	6	7	8	9	10	11
Lucknow—										
Proprietors { revenue-paying	151	138	94	160	151	1,064	1,098	1,036	963	1,058
Proprietors { wholly or partially revenue-free	6	...	5	1	6	...	1	1	30	10
Unao—										
Proprietors { revenue-paying	220	347	237	275	275	1,947	2,393	2,162	2,347	2,244
Proprietors { wholly or partially revenue-free	...	...	...	...	1	4	1	3	2	2
Rae-Bareli—										
Proprietors { revenue-paying	70	106	182	131	71	1,833	1,802	1,825	2,034	1,708
Proprietors { wholly or partially revenue-free	...	...	1	...	...	7	7	7	24	4
Sitapur—										
Proprietors { revenue-paying	89	115	115	99	87	592	612	690	673	593
Proprietors { wholly or partially revenue-free	...	...	...	...	...	...	...	...	1	...
Hardoi—										
Proprietors { revenue-paying	335	379	351	365	407	2,528	2,987	3,970	3,915	2,366
Proprietors { wholly or partially revenue-free	6	2	...	...	3	19	11	25	8	10
Kheri—										
Proprietors { revenue-paying	110	125	57	57	84	261	256	262	206	198
Proprietors { wholly or partially revenue-free	...	1	...	...	...	3	20	17	3	...
Fyzabad—										
Proprietors { revenue-paying	223	355	354	361	292	4,376	5,258	5,023	4,486	5,097
Proprietors { wholly or partially revenue-free	...	21	5	1	5	72	74	63	59	61
Gonda—										
Proprietors { revenue-paying	223	271	189	238	194	2,428	2,541	2,581	2,615	2,249
Proprietors { wholly or partially revenue-free	...	...	...	3	..	2	...	4	45	4
Bahraich—										
Proprietors { revenue-paying	9	17	25	14	18	138	149	148	140	138
Proprietors { wholly or partially revenue-free	...	...	...	...	...	2	...	...	...	...
Sultanpur—										
Proprietors { revenue-paying	119	132	155	169	822	5,032	5,570	5,915	5,646	6,047
Proprietors { wholly or partially revenue-free	...	...	...	...	...	...	...	...	...	...
Partábgarh—										
Proprietors { revenue-paying	154	138	134	206	843	2,017	2,506	2,566	2,678	2,507
Proprietors { wholly or partially revenue-free	...	1	...	...	2	2	1	7	6	...
Barabanki—										
Proprietors { revenue-paying	212	176	129	264	156	2,634	2,357	2,440	2,560	2,764
Proprietors { wholly or partially revenue-free	...	...	...	...	...	10	9	10	7	...
Total—										
Proprietors { revenue-paying	1,915	2,299	2,022	2,339	3,400	24,850	27,529	28,618	28,263	26,969
Proprietors { wholly or partially revenue-free	12	25	11	5	17	121	124	137	185	91
Total	1.927	2,324	2,033	2,344	3,417	24,971	27,653	28,755	28,448	27,060

See explanation given in the footnote (page 334)

Area transferred (in acres)										District and nature of tenure
By order of Court					By private contract or gift					
1910-11	1911-12	1912-13	1913-14	1914-15	1910-11	1911-12	1912-13	1913-14	1914-15	
12	13	14	15	16	17	18	19	20	21	22
										Lucknow—
2,977	2,770	1,132	3,368	3,219	10,794	10,007	9,913	8,187	12,520	Proprietors: revenue-paying
23	...	39	(*a*)	107	...	129	311	67	21	Proprietors: wholly or partially revenue-free
										Unao—
5,564	9,726	7,339	5,849	7,424	16,158	21,334	21,494	17,847	15,945	Proprietors: revenue-paying
...	...	...	...	4	53	8	22	21	11	Proprietors: wholly or partially revenue-free
										Rae-Bareli—
1,933	3,497	9,645	2,703	3,753	46,729	16,240	19,190	15,408	8,403	Proprietors: revenue-paying
...	...	1	...	...	3,283	17	83	5,448	34	Proprietors: wholly or partially revenue-free
										Sitapur—
11,152	6,655	4,098	15,716	3,900	11,800	21,004	36,824	24,349	20,738	Proprietors: revenue-paying
...	...	...	...	...	...	...	...	6	...	Proprietors: wholly or partially revenue-free
										Hardoi—
7,918	10,201	10,820	6,409	7,973	27,746	30,675	34,924	41,385	29,770	Proprietors: revenue-paying
246	4	...	...	174	21	22	75	25	32	Proprietors: wholly or partially revenue-free
										Kheri—
49,541	53,561	5,213	3,509	5,456	101,642	31,384	9,680	4,857	4,142	Proprietors: revenue-paying
...	2	...	...	...	84	103	340	71	...	Proprietors: wholly or partially revenue-free
										Fyzabad—
3,203	6,167	4,311	3,502	3,197	11,570	49,550	11,313	9,026	12,161	Proprietors: revenue-paying
...	100	9	...	139	125	153	93	108	118	Proprietors: wholly or partially revenue-free
										Gonda—
27,803	11,834	1,631	5,011	2,583	18,275	26,738	13,249	43,029	13,441	Proprietors: revenue-paying
...	...	...	3	...	3	...	4	69	1	Proprietors: wholly or partially revenue-free
										Bahraich—
984	649	1,401	714	276	31,270	3,411	4,907	2,199	3,804	Proprietors: revenue-paying
...	...	...	...	...	3	...	...	...	...	Proprietors: wholly or partially revenue-free
										Sultanpur—
1,501	1,121	1,481	5,347	4,286	19,958	10,189	20,448	9,944	48,483	Proprietors: revenue-paying
...	...	...	...	...	...	...	...	...	...	Proprietors: wholly or partially revenue-free
										Partábgarh—
2,807	1,705	2,339	2,960	7,086	10,088	18,662	12,408	34,239	18,292	Proprietors: revenue-paying
...	10	...	...	2	2	20	66	283	...	Proprietors: wholly or partially revenue-free
										Barabanki—
9,390	3,574	3,554	6,561	2,594	23,430	24,007	28,663	25,360	31,299	Proprietors: revenue-paying
...	...	...	...	...	68	208	58	17	...	Proprietors: wholly or partially revenue-free
										Total—
124,773	111,460	52,964	61,649	51,747	329,460	263,201	223,013	235,830	218,998	Proprietors: revenue-paying
269	116	49	3	426	3,642	660	1,052	6,115	217	Proprietors: wholly or partially revenue-free
125,042	111,576	53,013	61,652	52,173	333,102	263,861	224,065	241,945	219,215	Total

See explanation given in the footnote (page 334)

(*a*) No information

Table VI—*continued*

No. 96—NUMBER OF TRANSFERS OF LAND AND AREA TRANSFERRED IN EACH DISTRICT IN BIHAR AND ORISSA

District and nature of tenure	Number of transfers									
	By order of Court					By private contract or gift				
	1910-11	1911-12	1912-13	1913-14	1914-15	1910-11	1911-12	1912-13	1913-14	1914-15
1	2	3	4	5	6	7	8	9	10	11
Patna—										
Proprietors { revenue-paying	68	79	78	83	82	925	1,158	1,383	1,168	1,447
Proprietors { wholly or partially revenue-free	7	5	6	1	3	37	39	82	97	61
Tenants	6	41	31	20	10	6,772	7,952	8,154	9,585	9,694
Gaya—										
Proprietors { revenue-paying	76	33	42	33	71	771	817	874	819	767
Proprietors { wholly or partially revenue-free	...	2	4	...	2	29	22	33	42	30
Tenants	102	41	69	11	275	2,699	2,986	3,406	3,580	3,071
Shahabad—										
Proprietors { revenue-paying	63	61	73	61	83	1,172	1,344	1,581	1,547	1,560
Proprietors { wholly or partially revenue-free	3	2	5	1	...	55	40	...	101	95
Tenants	3	35	72	64	...	9,410	9,392	9,314	10,407	12,274
Darbhanga—										
Proprietors { revenue-paying	31	28	31	23	23	907	1,092	1,118	1,234	1,113
Proprietors { wholly or partially revenue-free	...	1	5	1	...	75	22	52	45	37
Tenants	43	51	66	14	6	34,065	35,830	35,971	36,255	47,025
Muzaffarpur—										
Proprietor { revenue-paying	123	103	...	...	104	1,650	2,105	2,039	2,199	2,451
Proprietor { wholly or partially revenue-free	3	...	...	...	7	32	51	32	45	74
Tenants	104	109	...	...	70	40,346	32,559	31,844	35,948	31,499
Saran—										
Proprietors { revenue-paying	57	35	14	15	43	1,706	1,941	2,630	1,923	1,924
Proprietors { wholly or partially revenue-free	...	...	...	...	...	2	5	5	1	...
Tenants	105	88	47	23	21	28,312	28,030	30,332	22,747	30,446
Champaran—										
Proprietors { revenue-paying	1	2	1	...	...	110	100	77	81	65
Proprietors { wholly or partially revenue-free	...	...	...	...	...	1	1	2	...	1
Tenants	16	27	20	15	12	11,094	12,020	11,711	15,502	16,927
Monghyr—										
Proprietors { revenue-paying	154	179	130	148	113	584	660	605	715	772
Proprietors { wholly or partially revenue-free	12	24	2	23	9	69	64	24	67	81
Tenants	260	535	744	426	370	8,163	9,198	9,491	10,708	11,663

Note.—The table has been prepared since 1908-09. It is, however, still incomplete as the transfers shown under the head "By order of Court" relate to transfers under orders of revenue officers only. Figures for transfers under orders of Civil Courts are not yet available.

Area transferred (in acres)										District and nature of tenure
By order of Court					By private contract or gift					
1910-11	1911-12	1912-13	1913-14	1914-15	1910-11	1911-12	1912-13	1913-14	1914-15	
12	13	14	15	16	17	18	19	20	21	22
										Patna—
3,296	1,172	1,775	2,290	2,286	5,441	11,758	7,727	9,716	8,616	Proprietors — revenue-paying
87	26	123	24	326	79	172	294	402	105	Proprietors — wholly or partially revenue-free
23	68	75	54	13	8,069	9,785	9,704	15,794	11,807	Tenants
										Gaya—
27,608	6,454	18,121	2,940	5,458	5,621	12,669	6,128	13,375	6,297	Proprietors — revenue-paying
...	40	11	...	6	61	53	315	150	98	Proprietors — wholly or partially revenue-free
1,113	173	348	68	6,861	8,703	12,684	10,637	8,950	8,696	Tenants
										Shahabad—
10,861	6,029	5,763	2,315	18,493	21,277	20,001	21,073	31,721	36,458	Proprietors — revenue-paying
15	204	92	3	...	645	487	...	630	471	Proprietors — wholly or partially revenue-free
18	641	434	820	...	14,941	14,100	19,593	186,903	23,116	Tenants
										Darbhanga—
483	1,108	1,203	490	807	3,902	4,385	5,528	6,625	5,740	Proprietors — revenue-paying
...	4	1,696	(a)	...	337	48	113	310	89	Proprietors — wholly or partially revenue-free
90	86	120	18	14	68,093	69,094	40,779	52,780	46,392	Tenants
										Muzaffarpur—
2,365	1,833	...	...	1,680	19,067	28,045	21,801	23,336	31,244	Proprietors — revenue-paying
69	...	...	...	76	241	339	96	226	608	Proprietors — wholly or partially revenue-free
150	208	...	...	89	25,728	26,538	30,119	28,459	93,446	Tenants
										Saran—
3,889	1,777	1,719	2,912	7,120	32,012	42,873	43,126	27,901	46,789	Proprietors — revenue-paying
...	...	...	...	...	28	48	12	3	...	Proprietors — wholly or partially revenue-free
208	294	133	45	50	26,675	37,090	27,227	24,298	29,359	Tenants
										Champaran—
10	24	88	...	...	1,783	1,946	2,940	2,910	2,051	Proprietors — revenue-paying
...	...	...	...	...	2	9	13	...	6	Proprietors — wholly or partially revenue-free
2,746	70	73	153	97	23,695	108,702	24,259	67,828	28,906	Tenants
										Monghyr—
4,711	5,664	3,811	7,711	5,072	8,272	12,457	13,992	16,749	18,948	Proprietors — revenue-paying
70	161	31	278	73	238	381	294	385	381	Proprietors — wholly or partially revenue-free
569	1,008	116	1,466	1,604	18,710	23,965	26,495	27,217	25,035	Tenants

(a) Less than an acre.

Table VI—*continued*

No. 96—NUMBER OF TRANSFERS OF LAND AND AREA TRANSFERRED IN EACH DISTRICT IN BIHAR AND ORISSA—*continued*

District and nature of tenure	Number of transfers									
	By order of Court					By private contract or gift				
	1910-11	1911-12	1912-13	1913-14	1914-15	1910-11	1911-12	1912-13	1913-14	1914-15
1	2	3	4	5	6	7	8	9	10	11
Bhagalpur—										
Proprietors revenue-paying	21	33	19	24	12	249	222	287	232	212
Proprietors wholly or partially revenue-free	...	...	...	...	...	156	181	157	142	76
Tenants	17	264	...	1	...	15,257	14,064	13,785	15,011	17,462
Purnea—										
Proprietors revenue-paying	10	8	7	15	9	67	72	77	79	60
Proprietors wholly or partially revenue-free	...	...	1	5	...	11	34	49	17	12
Tenants	27	21	20	10	6	10,931	10,651	8,982	13,495	9,656
Santhal Parganas—										
Proprietors revenue-paying	...	3	...	...	...	27	20	14	16	25
Proprietors wholly or partially revenue-free	...	...	...	...	...	48	18	17	29	36
Tenants	...	38	2	101	22	3,119	2,981	3,513	3,306	3,228
Cuttack—										
Proprietors revenue-paying	38	22	44	1	38	553	615	605	562	506
Proprietors wholly or partially revenue-free	...	2	...	...	...	3,137	2,702	2,854	3,473	2,335
Tenants	1,111	848	674	901	1,093	27,483	29,940	32,143	32,164	33,305
Balasore—										
Proprietors revenue-paying	10	6	10	6	9	249	226	233	229	157
Proprietors wholly or partially revenue-free	3	1	2	4	...	1,206	1,092	991	1,111	857
Tenants	306	411	458	433	578	15,411	16,977	17,391	19,082	21,175
Angul—										
Proprietors revenue-paying	...	...	...	...	...	...	...	...	...	...
Proprietors wholly or partially revenue-free	...	...	...	...	...	6	2	2	4	1
Tenants	...	198	308	213	154	...	...	...	...	...
Puri—										
Proprietors revenue-paying	2	1	3	2	2	160	44	21	32	44
Proprietors wholly or partially revenue-free	8	2	2	2	15	388	401	515	577	460
Tenants	294	326	392	329	475	13,622	13,164	17,144	18,341	17,720

See explanation given in footnote (page 340)

Area transferred (in acres)										District and nature of tenure
By order of Court					By private contract or gift					
1910-11	1911-12	1912-13	1913-14	1914-15	1910-11	1911-12	1912-13	1913-14	1914-15	
12	13	14	15	16	17	18	19	20	21	22
										Bhagalpur—
813	2,735	1,476	610	178	7,547	1,090	905	1,060	452	Proprietors — revenue-paying
...	...	...	...	...	701	632	725	594	303	Proprietors — wholly or partially revenue-free
38	807	...	3	...	51,384	290,817	41,554	45,031	47,953	Tenants
										Purnea—
833	426	7,439	614	609	2,630	2,094	1,016	2,025	1,882	Proprietors — revenue-paying
...	...	11	82	...	472	285	460	75	85	Proprietors — wholly or partially revenue-free
517	638	466	197	201	58,169	66,241	81,731	65,055	62,903	Tenants
										Santhal Parganas—
...	2,416	...	...	...	23	16	14	(a)	48	Proprietors — revenue-paying
...	...	...	...	...	81	267	44	32	79	Proprietors — wholly or partially revenue-free
...	43	123	109	40	4,292	4,688	4,674	3,823	4,437	Tenants
										Cuttack—
11,390	8,153	11,687	46	7,465	8,423	24,739	7,537	7,707	6,620	Proprietors — revenue-paying
...	9	...	...	...	1,924	2,116	1,828	2,036	1,581	Proprietors — wholly or partially revenue-f
1,811	2,204	1,520	1,988	1,807	24,680	54,397	26,485	32,228	32,230	Tenants
										Balasore—
1,093	473	858	139	672	6,624	7,295	15,801	7,341	4,463	Proprietors — revenue-paying
29	7	5	2	...	1,215	1,288	1,162	1,154	1,511	Proprietors — wholly or partially revenue
1,267	1,347	1,133	1,102	1,086	20,432	23,348	20,757	20,345	20,125	Tenants
										Angul—
...	...	...	...	...	...	...	...	...	...	Proprietors — revenue-paying
...	...	...	...	...	2	1	69	15	1	Proprietors — wholly or partially reve
...	462	465	307	148	...	...	...	...	...	Tenants
										Puri—
184	43	552	87	105	340	1,267	1,826	1,341	1,299	Proprietors — revenue-paying
19	4	1	11	31	455	384	1,213	944	392	Proprietors — wholly or partially
3,821	1,693	2,502	1,523	1,344	17,390	14,117	22,428	18,823	16,862	Tenants

(a) Information not available

Table VI—*continued*

No. 96—NUMBER OF TRANSFERS OF LAND AND AREA TRANSFERRED IN EACH DISTRICT IN BIHAR AND ORISSA—*concluded*

District and nature of tenure	Number of transfers									
	By order of Court					By private contract or gift				
	1910-11	1911-12	1912-13	1913-14	1914-15	1910-11	1911-12	1912-13	1913-14	1914-15
1	2	3	4	5	6	7	8	9	10	11
Sambalpur—										
Proprietors { revenue-paying	14	...	2	29	19	37	40	35	37	52
Proprietors { wholly or partially revenue-free	2	...	...	2	1	...	...	...	...	1
Tenants	157	...	127	53	118	84	102	151	160	104
Hazaribagh—										
Proprietors { revenue-paying	...	...	...	1	...	1	11	13	4	26
Proprietors { wholly or partially revenue-free	...	...	...	...	...	173	44	...	...	...
Tenants	171	220	175	262	143	1,600	1,606	1,966	1,975	2,355
Ranchi—										
Proprietors { revenue-paying	...	...	...	...	...	...	...	...	...	...
Proprietors { wholly or partially revenue-free	...	...	...	...	...	...	...	...	...	...
Tenants	154	139	148	98	107	338	342	454	469	514
Palamau—										
Proprietors { revenue-paying	2	2	1	...	...	273	225	170	44	194
Proprietors { wholly or partially revenue-free	...	4	3	2	1	154	146	126	161	155
Tenants	15	4	6	4	6	194	192	411	396	348
Manbhum—										
Proprietors { revenue-paying	...	...	...	...	...	2	2	9	2	...
Proprietors { wholly or partially revenue-free	...	...	...	...	...	...	...	...	...	...
Tenants	485	300	289	452	399	2,639	4,498	5,811	6,834	8,116
Singhbhum—										
Proprietors { revenue-paying	...	...	...	...	...	...	...	...	...	...
Proprietors { wholly or partially revenue-free	...	...	...	...	...	...	...	...	...	...
Tenants	81	81	154	86	132	319	318	357	345	91
Total—										
Proprietors { revenue-paying	670	595	455	441	608	9,443	10,694	11,771	11,023	11,375
Proprietors { wholly or partially revenue-free	38	43	30	41	38	5,579	4,814	4,941	5,912	4,312
Tenants	3,457	3,777	3,932	3,516	3,997	231,858	232,802	242,401	256,310	326,673
TOTAL	4,165	4,415	4,417	3,998	4,643	246,880	248,310	259,113	273,245	342,360

See explanation given in the footnote (page 340)

Area transferred (in acres)										District and nature of tenure
By order of Court					By private contract or gift					
1910-11	1911-12	1912-13	1913-14	1914-15	1910-11	1911-12	1912-13	1913-14	1914-15	
12	13	14	15	16	17	18	19	20	21	22
										Sambalpur—
72	...	1	4,548	6,155	5,264	6,478	5,038	4,074	2,710	Proprietors — revenue-paying
7	...	...	614	5	...	...	...	...	111	Proprietors — wholly or partially revenue-free
85	...	16	104	133	929	978	1,450	1,386	1,398	Tenants
										Hazaribagh—
...	...	...	1,262	...	9	427	145	18	776	Proprietors — revenue-paying
...	...	...	...	...	3,750	526	...	...	...	Proprietors — wholly or partially revenue-free
1,303	1,051	596	1,765	1,830	5,309	33,333	6,596	5,753	18,495	Tenants
										Ranchi—
...	...	...	...	...	...	...	...	...	...	Proprietors — revenue-paying
...	...	...	...	...	...	...	...	...	...	Proprietors — wholly or partially revenue-free
244	187	1,216	4,267	4,163	781	3,266	2,326	4,633	12,584	Tenants
										Palamau—
14	124	206	...	...	9,689	7,951	9,384	5,042	45,363	Proprietors — revenue-paying
...	4	269	61	28	5,211	2,413	3,106	3,857	2,210	Proprietors — wholly or partially revenue-free
1,278	61	59	347	722	6,493	3,571	11,144	5,093	8,800	Tenants
										Manbhum—
...	...	...	...	...	1,719	2,314	3,785	530	...	Proprietors — revenue-paying
...	...	...	...	...	...	...	...	...	...	Proprietors — wholly or partially revenue-free
2,750	2,575	2,069	1,015	3,578	20,925	31,612	43,728	36,437	42,648	Tenants
										Singhbhum—
...	...	...	...	...	...	...	...	...	...	Proprietors — revenue-paying
...	...	...	...	...	...	...	...	...	...	Proprietors — wholly or partially revenue-free
1,039	5,520	12,403	12,713	4,182	1,695	8,379	6,136	6,606	3,610	Tenants
										Total—
67,622	38,431	54,699	25,967	56,100	139,643	187,805	167,766	161,471	219,756	Proprietors — revenue-paying
296	459	2,239	1,075	545	15,442	9,449	9,744	10,813	8,031	Proprietors — wholly or partially revenue-free
19,064	19,136	24,867	28,061	27,962	407,093	836,705	457,822	657,442	538,802	Tenants
86,982	58,026	81,805	55,103	84,607	562,178	1,033,959	635,332	829,726	766,589	Total

(*a*) Information not available

Table VI—*continued*

No. 97—NUMBER OF TRANSFERS OF LAND AND AREA TRANSFERRED IN EACH DISTRICT IN THE PUNJAB

District and nature of tenure	Number of transfers									
	By order of Court					By private contract or gift				
	1910-11	1911-12	1912-13	1913-14	1914-15	1910-11	1911-12	1912-13	1913-14	1914-15
1	2	3	4	5	6	7	8	9	10	11
Hissar—										
Superior ownership and talukdari	...	...	...	...	...	...	...	...	...	...
Ownership	183	276	154	132	120	1,655	2,426	2,786	2,690	2,802
Right of occupancy	...	...	...	...	...	1,232	1,376	1,309	1,362	1,426
Rohtak—										
Superior ownership and talukdari	...	...	...	...	...	...	1	...	...	...
Ownership	213	169	140	124	108	2,570	4,187	4,245	4,833	4,084
Right of occupancy	...	...	...	...	...	122	143	233	229	220
Gurgáon—										
Superior ownership and talukdari	...	...	...	...	...	...	...	...	...	...
Ownership	60	67	67	57	71	6,063	5,089	7,974	9,135	7,829
Right of occupancy	...	...	...	...	...	801	667	1,030	1,088	1,250
Delhi—(*a*)										
Superior ownership and talukdari	...	...	...	...	...	...	...	...	...	...
Ownership	67	87	83	...	...	4,038	3,028	4,816	...	...
Right of occupancy	...	...	...	...	...	450	291	641	...	...
Karnál—										
Superior ownership and talukdari	...	...	...	...	...	6	1	...	2	...
Ownership	70	60	64	74	74	2,787	3,049	3,570	3,102	2,822
Right of occupancy	...	...	...	...	...	177	167	266	202	174
Ambala—										
Superior ownership and talukdari	...	...	...	...	...	8	11	17	5	10
Ownership	144	236	156	145	114	5,511	7,304	6,658	6,696	6,073
Right of occupancy	...	...	...	...	...	485	687	531	561	489
Simla—										
Superior ownership and talukdari	...	...	...	...	...	...	...	...	...	...
Ownership	...	2	6	2	2	355	288	263	256	253
Right of occupancy	...	...	...	...	...	...	...	1	...	2
Kángra—										
Superior ownership and talukdari	...	...	...	...	...	1	3	3	4	2
Ownership	83	74	64	68	84	3,619	4,630	4,070	5,506	4,549
Right of occupancy	...	...	...	...	...	113	203	65	201	260
Hoshiárpur—										
Superior ownership and talukdari	...	...	...	...	...	1	9	3	5	...
Ownership	196	197	154	126	158	8,592	8,686	8,437	7,255	9,554
Right of occupancy	...	...	...	...	...	2,297	2,027	1,885	1,644	2,074
Jalandhar—										
Superior ownership and talukdari	...	...	...	...	...	2	1	...	2	...
Ownership	402	407	484	181	149	7,082	8,077	11,254	10,525	9,494
Right of occupancy	...	...	...	...	...	674	686	968	818	587
Ludhiána—										
Superior ownership and talukdari	...	...	...	...	...	...	2	1	1	1
Ownership	61	188	149	149	162	3,455	7,381	5,913	7,632	6,958
Right of occupancy	...	...	...	...	...	124	288	232	311	277
Ferozpur—										
Superior ownership and talukdari	...	...	...	...	...	2	4	2	...	3
Ownership	141	147	115	114	106	8,633	9,054	9,775	10,467	9,213
Right of occupancy	...	...	...	...	...	2,318	2,499	2,802	2,819	2,574
Multan—										
Superior ownership and talukdari	...	...	...	...	...	46	93	67	55	52
Ownership	153	186	97	100	22	1,977	2,173	2,464	2,547	2,087
Right of occupancy	...	...	...	...	...	43	54	58	28	36
Jhang—										
Superior ownership and talukdari	...	...	...	...	...	11	12	6	20	17
Ownership	62	63	77	67	54	1,270	1,771	2,217	2,938	1,462
Right of occupancy	...	...	...	...	...	7	5	26	39	10
Lyallpur—										
Superior ownership and talukdari	...	...	...	...	...	...	...	...	...	1,520
Ownership	...	1	5	2	3	45	27	836	1,483	2
Right of occupancy	...	...	...	...	...	1	2	5	1	1
Montgomery—										
Superior ownership and talukdari	...	...	...	...	...	2	...	...	...	...
Ownership	44	53	39	24	16	409	543	555	550	469
Right of occupancy	...	...	...	...	...	18	33	32	27	16

Note.—The table includes only transfers by mortgage and sale

(*a*) See note (*a*) at foot of page 32

Area transferred (in acres)										District and nature of tenure
By order of Court					By private contract or gift					
1910-11	1911-12	1912-13	1913-14	1914-15	1910-11	1911-12	1912-13	1913-14	1914-15	
12	13	14	15	16	17	18	19	20	21	22
										Hissar—
...	...	...	...	...	...	...	...	...	...	Superior ownership and talukdari
7,498	13,226	8,973	3,223	5,373	27,167	30,510	40,339	36,776	49,908	Ownership
...	...	...	...	...	9,166	9,054	8,721	8,899	8,776	Right of occupancy
										Rohtak—
...	...	...	...	...	...	478	...	...	...	Superior ownership and talukdari
2,044	896	1,120	1,002	1,211	8,792	7,020	15,398	18,010	11,981	Ownership
...	...	...	...	...	334	253	488	510	443	Right of occupancy
										Gurgáon—
...	...	...	...	...	...	...	...	...	...	Superior ownership and talukdari
989	661	786	636	616	12,423	9,835	17,466	22,947	18,948	Ownership
...	...	...	...	...	1,402	1,075	1,790	2,219	2,156	Right of occupancy
										Delhi—(*a*)
...	...	...	...	...	...	...	...	...	...	Superior ownership and talukdari
484	2,363	1,119	...	...	14,631	11,546	9,973	...	...	Ownership
...	...	...	...	...	914	561	1,133	...	...	Right of occupancy
										Karnál—
...	...	...	...	...	26	3	...	5	..	Superior ownership and talukdari
808	1,165	745	1,448	1,361	11,841	14,583	15,785	16,417	12,635	Ownership
...	...	...	...	...	458	451	563	413	380	Right of occupancy
										Ambala—
...	...	...	...	...	668	160	400	91	71	Superior ownership and talukdari
1,077	713	455	608	822	10,492	12,022	12,138	11,776	12,279	Ownership
...	...	...	...	...	688	834	746	747	669	Right of occupancy
										Simla—
...	...	...	...	...	...	...	...	...	...	Superior ownership and talukdari
...	(*b*)	199	1	(*b*)	283	244	196	269	454	Ownership
...	...	...	...	...	...	...	1	...	1	Right of occupancy
										Kángra—
...	...	...	...	...	(*b*)	5	58	122	1	Superior ownership and talukdari
677	244	188	132	222	7,228	8,143	9,746	9,299	8,484	Ownership
...	...	...	...	...	146	197	79	188	217	Right of occupancy
										Hoshiárpur—
...	...	...	...	...	24	686	626	5,666	...	Superior ownership and talukdari
828	875	1,106	1,174	565	11,119	11,247	11,183	11,081	9,769	Ownership
...	...	...	...	...	1,868	1,598	1,645	1,245	1,517	Right of occupancy
										Jalandhar—
...	...	...	...	...	...	103	...	...	...	Superior ownership and talukdari
798	778	584	512	376	7,851	8,277	10,379	9,052	8,029	Ownership
...	...	...	...	...	619	615	678	694	482	Right of occupancy
										Ludhiána—
...	...	...	...	...	...	11	6	...	(*b*)	Superior ownership and talukdari
201	605	487	607	576	7,662	14,736	11,824	16,796	13,187	Ownership
...	...	...	...	...	272	450	346	479	517	Right of occupancy
										Ferozpur—
...	...	...	...	...	129	22	4	...	338	Superior ownership and talukdari
1,940	8,189	2,584	1,034	978	27,079	29,247	31,021	36,455	33,480	Ownership
...	...	...	...	...	7,540	8,513	8,856	9,142	8,550	Right of occupancy
										Multan—
...	...	...	...	...	1,393	4,339	3214	2,586	5,393	Superior ownership and talukdari
2,385	3,309	2,377	1,983	1,575	23,888	22,848	29,426	27,743	21,879	Ownership
...	...	...	...	...	678	341	699	254	432	Right of occupancy
										Jhang—
...	...	...	...	...	34	75	22	226	150	Superior ownership and talukdari
327	1,008	1,077	1,106	700	13,815	21,730	21,912	40,437	16,415	Ownership
...	...	...	...	...	949	190	282	549	96	Right of occupancy
										Lyallpur—
...	...	...	...	...	...	...	...	...	25 149	Superior ownership and talukdari
...	47	38	45	37	1,805	1,402	12,519	23,770	54	Ownership
...	...	...	...	...	5	48	55	14	27	Right of occupancy
										Montgomery—
...	...	...	...	...	201	...	...	...	...	Superior ownership and talukdari
857	1,494	1,301	470	490	6,304	5,816	5,800	4,479	5,453	Ownership
...	...	...	...	...	105	128	61	63	102	Right of occupancy

See explanation given in the footnote (page 346)
(*a*) See note (*a*) at foot of page 32
(*b*) Less than an acre

Table VI—*continued*

No. 97—NUMBER OF TRANSFERS OF LAND AND AREA TRANSFERRED IN EACH DISTRICT IN THE PUNJAB—*continued*

District and nature of tenure	Number of transfers									
	By order of Court					By private contract or gift				
	1910-11	1911-12	1912-13	1913-14	1914-15	1910-11	1911-12	1912-13	1913-14	1914-15
1	2	3	4	5	6	7	8	9	10	11
Lahore—										
Superior ownership and talukdari	...	...	...	...	...	...	...	...	...	...
Ownership	45	40	27	11	32	4,355	6,705	5,653	3,673	3,798
Right of occupancy	...	...	...	...	...	442	614	490	368	394
Amritsar—										
Superior ownership and talukdari	...	...	...	...	...	...	...	...	...	...
Ownership	41	49	24	48	42	6,783	8,019	5,720	7,987	7,837
Right of occupancy	...	...	...	...	...	607	766	481	744	825
Gurdáspur—										
Superior ownership and talukdari	...	...	...	...	...	1	2	1	1	1
Ownership	93	78	88	72	52	5,823	9,483	8,056	9,437	8,400
Right of occupancy	...	...	...	...	...	360	659	604	880	691
Siálkot—										
Superior ownership and talukdari	...	...	...	...	...	2	...	...	...	...
Ownership	182	107	168	127	123	8,993	8,223	11,566	10,712	12,464
Right of occupancy	...	...	...	...	...	644	514	735	693	1,075
Gujrát—										
Superior ownership and talukdari	...	...	...	...	...	...	...	...	...	...
Ownership	117	151	78	153	236	7,619	8,616	5,332	9,622	11,426
Right of occupancy	...	...	...	...	...	775	911	562	993	1,174
Gujránwála—										
Superior ownership and talukdari	...	...	...	...	...	...	...	...	...	...
Ownership	125	162	113	96	108	2,850	2,562	4,047	2,950	3,090
Right of occupancy	...	...	...	...	...	71	68	67	88	64
Sháhpur—										
Superior ownership and talukdari	...	...	...	...	...	...	...	...	...	1
Ownership	93	85	99	103	114	2,422	3,010	3,825	2,930	3,121
Right of occupancy	...	...	...	...	...	42	49	67	76	83
Jhelam—										
Superior ownership and talukdari	...	...	...	...	...	...	...	...	...	...
Ownership	230	210	194	177	170	5,339	5,163	6,093	6,513	5,372
Right of occupancy	...	...	...	...	...	587	631	686	737	590
Rawalpindi—										
Superior ownership and talukdari	...	...	...	...	...	2	...	...	6	8
Ownership	174	186	183	21	256	7,430	7,422	8,179	8,114	8,108
Right of occupancy	...	...	...	...	...	939	1,119	1,156	1,198	1,138
Attock—										
Superior ownership and talukdari	...	...	...	...	...	1	...	...	...	1
Ownership	177	169	110	169	125	3,722	4,398	4,987	5,018	4,654
Right of occupancy	...	...	...	...	...	1,119	1,545	1,775	1,759	1,584
Mianwali—										
Superior ownership and talukdari	...	...	...	...	...	40	36	43	59	54
Ownership	168	151	129	120	107	4,491	4,461	3,905	4,537	4,357
Right of occupancy	...	...	...	...	...	458	478	499	543	420
Dera Ghazi Khan—										
Superior ownership and talukdari	...	...	...	...	...	9	1	5	14	43
Ownership	23	84	92	88	82	3,628	5,382	4,668	5,187	5,942
Right of occupancy	...	...	...	...	...	89	151	108	189	134
Muzaffargarh—										
Superior ownership and talukdari	...		...	...	...	79	105	129	138	104
Ownership	158	251	154	196	191	4,575	5,137	4,350	5,691	4,879
Right of occupancy	...	...	...	...	...	211	287	228	274	209
Total—										
Superior ownership and talukdari	...	...	...	...	...	213	281	277	312	1,817
Ownership	3,505	3,936	3,230	2,746	2,981	126,091	146,294	147,398	158,486	151,099
Right of occupancy	...	...	...	...	...	15,206	16,920	16,901	17,872	17,777
TOTAL	3,505	3,936	3,230	2,746	2,981	141,510	163,495	164,576	176,670	170,693

See explanation given in the footnote (page 345)

AREA TRANSFERRED (IN ACRES)										DISTRICT AND NATURE OF TENURE
By order of Court					By private contract or gift					
1910-11	1911-12	1912-13	1913-14	1914-15	1910-11	1911-12	1912-13	1913-14	1914-15	
12	13	14	15	16	17	18	19	20	21	22
										Lahore—
...	...	...	...	...	...	...	...	...	...	Superior ownership and talukdari
810	539	170	229	607	19,151	30,901	18,316	10,612	16,759	Ownership
...	...	...	...	...	1,267	1,876	1,269	742	1,127	Right of occupancy
										Amritsar—
...	...	...	...	...	...	...	...	...	...	Superior ownership and talukdari
140	153	95	121	124	11,787	12,576	9,890	16,781	13,913	Ownership
...	...	...	...	...	755	839	628	1,111	974	Right of occupancy
										Gurdáspur—
...	...	...	...	...	44	525	122	400	2	Superior ownership and talukdari
683	351	471	199	267	12,635	14,620	15,164	16,412	14,025	Ownership
...	...	...	...	...	701	725	749	1,098	740	Right of occupancy
										Siálkot—
...	...	...	...	...	10	...	....	...	...	Superior ownership and talukdari
645	360	576	490	511	18,919	14,859	18,598	17,183	21,580	Ownership
...	...	...	...	...	774	605	702	754	904	Right of occupancy
										Gujrát—
...	...	...	...	...	...	...	...	...	...	Superior ownership and talukdari
447	571	307	810	574	11,764	11,105	8,131	13,843	13,321	Ownership
...	...	...	...	...	811	883	558	953	1,051	Right of occupancy
										Gujránwála—
...	...	...	...	...	...	...	...	...	...	Superior ownership and talukdri
4,345	6,662	2,064	1,185	1,975	20,252	31,264	70,536	24,932	23,460	Ownership
...	...	...	...	...	371	200	334	366	520	Right of occupancy
										Sháhpur—
...	...	...	...	...	...	...	...	...	118	Superior ownership and talukdari
1,290	1,281	1,457	907	941	15,545	13,317	12,885	13,455	15,277	Ownership
...	...	...	...	...	215	296	1,110	1,567	1,340	Right of occupancy
										Jhelam—
...	...	...	...	...	...	...	...	...	...	Superior ownership and talukdari
834	755	707	551	420	9,379	9,068	11,308	9,851	8,665	Ownership
...	...	...	...	...	905	896	944	890	674	Right of occupancy
										Rawalpindi—
...	...	...	...	...	2	...	...	64	72	Superior ownership and talukdari
342	861	516	47	618	8,763	8,700	9,094	8,753	8,162	Ownership
...	...	...	...	...	1,037	1,118	1,175	1,132	1,113	Right of occupancy
										Attock—
...	...	...	...	...	83	...	...	...	218	Superior ownership and talukdari
1,472	1,447	869	2,556	669	23,858	16,758	17,448	15,330	17,632	Ownership
...	...	...	...	...	2,014	2,055	2,383	2,510	2,181	Right of occupancy
										Mianwali—
...	...	...	...	...	4,533	5,674	8,433	15,189	10,167	Superior ownership and talukdari
2,548	3,797	1,512	2,107	867	28,212	20,729	18,337	25,349	19,608	Ownership
...	...	...	...	...	1,566	1,610	1,526	1,828	1,725	Right of occupancy
										Dera Ghazi Khan—
...	...	...	..	...	331	11	8	56	57	Superior ownership and talukdari
231	788	1,069	361	588	22,783	25,915	26,824	26,868	23,878	Ownership
...	...	...	...	...	589	612	556	1,020	599	Right of occupancy
										Muzaffargarh—
...	...	...	...	...	3,916	3,532	8,916	11,279	3,927	Superior ownership and talukdari
1,840	2,422	3,258	2,189	1,937	31,049	32,385	35,879	29,841	27,464	Ownership
...	...	...	...	...	721	940	640	756	620	Right of occupancy
										Total
...	...	...	...	...	11,394	15,624	21,809	35,684	45,663	Superior ownership and talukdari
36,540	47,060	34,085	25,803	25,000	426,477	451,404	517,542	514,502	446,700	Ownership
...	...	...	...	...	36,870	36,963	37,584	40,143	37,933	Right of occupancy
36,540	47,060	34,085	25,803	25,000	474,741	503,991	576,935	590,329	530,296	TOTAL

See explanation given in the footnote (page 346)

Table VI—*continued*

No. 98—NUMBER OF TRANSFERS OF LAND AND AREA TRANSFERRED IN EACH DISTRICT IN UPPER BURMA

District and nature of tenure	Number of transfers									
	By order of Court					By private contract or gift				
	1910-11	1911-12	1912-13	1913-14	1914-15	1910-11	1911-12	1912-13	1913-14	1914-15
1	2	3	4	5	6	7	8	9	10	11
Mandalay—										
Proprietors { revenue-paying	175	284	27	33	39	3,709	5,350	4,047	3,107	3,037
Proprietors { wholly or partially revenue-free	...	...	...	...	...	...	...	...	...	...
Bhamo—										
Proprietors { revenue-paying	6	5	3	...	...	37	31	55	...	...
Proprietors { wholly or partially revenue-free	...	...	...	...	...	...	...	...	...	...
Myitkyina—										
Proprietors { revenue-paying	35	39	40	36	16	...	...	...	...	...
Proprietors { wholly or partially revenue-free	...	...	...	...	...	...	...	...	...	...
Katha—										
Proprietors { revenue-paying	3	3	19	19	8	975	1,084	1,292	1,625	856
Proprietors { wholly or partially revenue-free	...	...	...	...	...	...	...	...	...	...
Sagaing—										
Proprietors { revenue-paying	22	39	35	23	12	5,408	6,839	8,514	9,124	7,503
Proprietors { wholly or partially revenue-free	...	...	...	...	...	...	...	...	...	...
Lower Chindwin—										
Proprietors { revenue-paying	22	27	31	33	40	1,484	2,045	2,801	3,601	3,076
Proprietors { wholly or partially revenue-free	...	...	...	...	...	...	...	...	...	...
Upper Chindwin—										
Proprietors { revenue-paying	4	...	..	...	3	88	57	415	239	108
Proprietors { wholly or partially revenue-free	...	...	...	...	...	...	...	...	...	...
Pakôkku—										
Proprietors { revenue-paying	17	12	16	28	20	2,699	3,968	5,277	4,627	5,038
Proprietors { wholly or partially revenue-free	...	...	...	...	...	...	...	...	...	...
Minbu—										
Proprietors { revenue-paying	53	33	46	15	30	1,594	1,239	1,992	2,687	1,980
Proprietors { wholly or partially revenue-free	...	...	...	...	...	...	...	...	...	...
Magwe—										
Proprietors { revenue-paying	15	27	5	51	17	2,738	88	408	577	1,051
Proprietors { wholly or partially revenue-free	...	...	...	...	...	...	...	...	...	...
Kyaukse—										
Proprietors { revenue-paying	53	19	69	47	51	626	1,205	1,404	1,222	1,314
Proprietors { wholly or partially revenue-free	...	...	...	...	...	...	...	...	...	...
Meiktila—										
Proprietors { revenue-paying	27	10	19	16	12	1,440	1,492	1,686	2,023	1,043
Proprietors { wholly or partially revenue-free	...	...	...	...	...	...	...	...	...	...
Ruby Mines—										
Proprietors { revenue-paying	5	6	3	3	4	29	30	28	17	9
Proprietors { wholly or partially revenue-free	...	...	...	...	...	...	...	...	...	...
Shwebo—										
Proprietors { revenue-paying	20	38	35	5	25	3,306	3,926	6,462	5,328	5,824
Proprietors { wholly or partially revenue-free	...	...	...	...	...	..	...	...	...	...
Yaméthin—										
Proprietors { revenue-paying	19	31	15	11	18	1,703	2,443	3,006	2,741	2,501
Proprietors { wholly or partially revenue-free	...	...	...	...	...	...	...	...	...	...
Myingyan—										
Proprietors { revenue-paying	15	23	11	27	61	1,311	2,504	3,383	5,526	4,567
Proprietors { wholly or partially revenue-free	...	...	...	...	...	...	...	...	...	...
Total—										
Proprietors { revenue-paying	491	596	374	347	356	27,147	32,301	40,770	42,444	37,907
Proprietors { wholly or partially revenue-free	(a) 31	(a) 10	(a) 4	(a) 2	(a) 4	(a) 141	(a) 141	(a) 22	(a) 13	(a) 16
Total	522	606	378	349	360	27,288	32,442	40,792	42,457	37,923

Note.—Transfers of property in land were not regularly registered in Upper Burma until 1st January 1914. The information is collected by revenue officers. The statement includes cases in which land has been permanently transferred by gift, sale, or other transactions, for valuable consideration. The term "court" includes a revenue office as well as a civil court.

(a) Details for districts not given

Area transferred (in acres)										District and nature of tenure
By order of Court					By private contract or gift					
1910-11	1911-12	1912-13	1913-14	1914-15	1910-11	1911-12	1912-13	1913-14	1914-15	
12	13	14	15	16	17	18	19	20	21	22
										Mandalay—
216	516	200	175	260	13,796	19,337	19,153	14,504	14,055	Proprietors — revenue-paying; wholly or partially revenue-free
...	...	...	...	...	...	...	...	...	...	
										Bhamo—
(a)	24	(b)	(a)	(a)	1	1	3	(a)	(a)	Proprietors — revenue-paying; wholly or partially revenue-free
...	...	...	...	...	...	...	...	...	...	
										Myitkyina—
94	2,493	240	134	285	...	...	...	...	...	Proprietors — revenue-paying; wholly or partially revenue-free
...	...	...	...	...	...	...	...	...	...	
										Katha—
11	57	323	340	47	4,960	6,807	7,878	13,168	4,652	Proprietors — revenue-paying; wholly or partially revenue-free
...	...	...	...	...	...	...	...	...	...	
										Sagaing—
176	102	116	98	29	16,572	22,092	31,525	30,294	26,183	Proprietors — revenue-paying; wholly or partially revenue-free
...	...	...	...	...	...	...	...	...	...	
										Lower Chindwin—
183	196	86	1,145	141	5,882	6,307	8,006	11,371	9,890	Proprietors — revenue-paying; wholly or partially revenue-free
...	...	...	...	...	...	...	...	...	...	
										Upper Chindwin—
20	...	...	...	11	293	218	902	688	348	Proprietors — revenue-paying; wholly or partially revenue-free
...	...	...	...	...	...	...	...	...	...	
										Pakôkku—
24	38	46	294	568	7,432	14,140	14,173	15,398	18,083	Proprietors — revenue-paying; wholly or partially revenue-free
...	...	...	...	...	..	...	...	..	...	
										Minbu—
312	158	363	71	101	7,539	4,910	7,359	9,823	7,409	Proprietors — revenue-paying; wholly or partially revenue-free
...	...	...	...	...	...	...	...	...	...	
										Magwe—
201	142	40	538	187	21,259	428	4,791	2,865	3,251	Proprietors — revenue-paying; wholly or partially revenue-free
...	...	...	...	...	...	...	...	...	...	
										Kyaukse—
513	146	682	549	450	3,790	7,725	8,944	7,749	7,544	Proprietors — revenue-paying; wholly or partially revenue-free
...	...	...	...	..	...	..	...	...	...	
										Meiktila—
115	92	181	359	73	4,812	5,984	8,245	11,316	6,333	Proprietors — revenue-paying; wholly or partially revenue-free
...	...	...	...	...	...	...	...	...	...	
										Ruby Mines—
(b)	...	(b)	(b)	(b)	2	2	1	1	(b)	Proprietors — revenue-paying; wholly or partially revenue-free
...	...	...	...	...	...	...	...	...	...	
										Shwebo—
168	200	254	194	95	12,065	25,169	87,590	20,224	23,294	Proprietors — revenue-paying; wholly or partially revenue-free
...	...	...	...	...	...	...	..	...	...	
										Yaméthin—
85	273	112	128	135	11,714	13,783	17,785	17,669	16,001	Proprietors — revenue-paying; wholly or partially revenue-free
...	...	...	...	...	...	...	...	...	...	
										Myingyan—
93	147	52	127	344	9,246	12,497	14,255	20,351	20,607	Proprietors — revenue-paying; wholly or partially revenue-free
...	...	...	...	...	...	...	...	...	...	
										Total—
2,211	4,584	2,695	4,152	2,727	119,363	139,400	230,610	175,421	157,650	Proprietors — revenue-paying; wholly or partially revenue-free
(c) 612	(c) 220	(c) 8	...	...	(c)1,210	(c) 800	(c) 1	(c) 1	(c) 1	
2,823	4,804	2,703	4,152	2,727	120,573	140,200	230,611	175,422	157,651	Total

See explanation given in the footnote (page 350)

(a) No information (b) Less than an acre (c) Details for districts not given

Table VI—*continued*

No. 99—NUMBER OF TRANSFERS OF LAND AND AREA TRANSFERRED IN EACH DISTRICT IN LOWER BURMA

District and nature of tenure	Number of transfers									
	By order of Court					By private contract or gift				
	1910-11	1911-12	1912-13	1913-14	1914-15	1910-11	1911-12	1912-13	1913-14	1914-15
1	2	3	4	5	6	7	8	9	10	11
Akyab—										
Proprietors, revenue-paying	108	77	59	33	75	4,059	4,523	4,774	4,860	4,301
Kyaukpyu—										
Proprietors, revenue-paying	123	81	108	169	148	1,320	1,024	975	960	740
Sandoway—										
Proprietors, revenue-paying	7	10	63	20	3	898	732	942	969	808
Rangoon Town—										
Proprietors, revenue-paying	32	4	60	34	17	106	110	1,104	169	173
Insein— (*a*)										
Proprietors, revenue-paying	...	...	124	102	91	...	...	2,255	2,700	2,275
Hanthawaddy—										
Proprietors, revenue-paying	190	133	55	86	49	3,543	3,666	2,420	2,344	2,074
Pegu—										
Proprietors, revenue-paying	28	29	48	39	87	2,870	3,728	4,032	3,523	3,277
Tharawadi—										
Proprietors, revenue-paying	114	158	70	53	55	3,455	4,709	4,796	4,788	3,751
Prome—										
Proprietors, revenue-paying	25	24	28	34	22	2,805	3,055	4,401	5,570	5,290
Ma-ubin—										
Proprietors, revenue-paying	43	78	69	32	30	1,786	2,327	2,723	2,826	2,625
Pyapôn—										
Proprietors, revenue-paying	67	67	36	23	13	1,867	1,915	2,883	2,790	2,611
Bassein—										
Proprietors, revenue-paying	93	77	48	22	21	3,297	3,459	3,661	3,835	3,091
Henzada—										
Proprietors, revenue-paying	140	123	51	33	29	3,212	3,937	4,147	3,546	4,673
Myaungmya—										
Proprietors, revenue-paying	172	169	129	58	38	2,036	2,005	2,502	2,257	1,992
Thayetmyo—										
Proprietors, revenue-paying	81	64	6	6	12	474	275	574	622	578
Amherst—										
Proprietors, revenue-paying	191	113	116	131	70	1,970	2,351	2,299	2,776	2,738
Tavoy—										
Proprietors, revenue-paying	31	25	34	24	22	1,090	876	1,450	1,305	1,179
Mergui—										
Proprietors, revenue-paying	16	10	26	19	13	661	571	659	762	687
Toungoo—										
Proprietors, revenue-paying	24	97	66	55	37	1,943	2,291	1,937	2,143	2,166
Thatôn—										
Proprietors, revenue-paying	172	54	144	87	53	2,484	2,653	2,799	3,451	3,630
Total	1,657	1,393	1,340	1,060	885	39,876	44,207	51,333	52,196	48,659

(*a*) Constructed in 1912-13 out of the Pegu and Hanthawaddy districts

Area transferred (in acres)										District and nature of tenure
By order of Court					By private contract or gift					
1910-11	1911-12	1912-13	1913-14	1914-15	1910-11	1911-12	1912-13	1913-14	1914-15	
12	13	14	15	16	17	18	19	20	21	22
1,446	1,000	798	576	901	24,756	29,885	31,846	30,247	28,986	*Akyab*— Proprietors, revenue-paying
827	367	509	853	898	4,159	4,609	4,327	4,968	3,357	*Kyaukpyu*— Proprietors, revenue-paying
15	29	100	67	2	2,313	2,766	2,598	2,386	2,025	*Sandoway*— Proprietors, revenue-paying
12	6	42	15	8	359	321	478	235	613	*Rangoon Town*— Proprietors, revenue-paying
...	...	1,464	1,261	1,043	...	..	42,179	47,129	37,757	*Insein*—(*a*) Proprietors, revenue-paying
4,042	1,829	1,733	640	1,080	66,083	77,884	60,091	46,652	40,108	*Hanthawaddy*— Proprietors, revenue-paying
414	422	633	1,670	2,069	53,918	69,488	61,836	64,562	57,330	*Pegu*— Proprietors, revenue-paying
1,062	1,850	534	683	535	26,217	41,924	42,796	47,456	35,704	*Tharawadi*— Proprietors, revenue-paying
68	64	73	122	100	8,450	9,249	13,650	17,546	16,090	*Prome*— Proprietors, revenue-paying
572	832	1,206	354	356	21,754	27,938	32,605	32,346	30,121	*Ma-ubin*— Proprietors, revenue-paying
1,766	1,670	1,620	337	433	49,698	50,957	77,656	67,307	61,323	*Pyapôn*— Proprietors, revenue-paying
1,320	1,037	477	290	281	39,986	40,383	44,957	42,321	35,773	*Bassein*— Proprietors, revenue-paying
948	763	195	233	123	18,698	23,751	24,511	20,646	26,150	*Henzada*— Proprietors, revenue-paying
3,319	3,339	2,211	914	1,355	34,864	37,972	46,532	39,723	34,302	*Myaungmya*— Proprietors, revenue-paying
285	136	16	47	46	1,073	434	1,222	1,495	1,445	*Thayetmyo*— Proprietors, revenue-paying
1,976	1,361	1,476	1,721	504	16,551	20,795	21,894	26,469	24,959	*Amherst*— Proprietors, revenue-paying
141	52	98	57	124	4,258	2,838	4,556	4,514	4,113	*Tavoy*— Proprietors, revenue-paying
67	59	139	101	57	2,190	1,904	2,861	2,753	2,866	*Mergui*— Proprietors, revenue-paying
276	1,719	827	652	557	22,511	38,965	23,924	25,439	23,563	*Toungoo*— Proprietors, revenue-paying
1,449	616	1,043	897	717	32,545	28,937	32,961	47,070	45,130	*Thatôn*— Proprietors, revenue-paying
20,005	17,151	15,174	11,490	11,169	430,383	511,000	573,480	571,264	511,715	Total

(*a*) Constructed in 1912-13 out of the Pegu and Hanthawaddy districts

Table VI—*continued*

No. 100—NUMBER OF TRANSFERS OF LAND AND AREA TRANSFERRED IN EACH DISTRICT IN THE CENTRAL PROVINCES

District and nature of tenure	Number of transfers									
	By order of Court					By private contract or gift				
	1910-11	1911-12	1912-13	1913-14	1914-15	1910-11	1911-12	1912-13	1913-14	1914-15
1	2	3	4	5	6	7	8	9	10	11
Saugor—										
Proprietors { revenue-paying	24	24	44	40	31	96	91	126	103	144
Proprietors { wholly or partially revenue-free	...	...	...	...	...	...	...	...	...	...
Tenants who have statutory (or otherwise recognised) powers of transfer	3	4	1	2	21	22	21	8	12	132
Damoh—										
Proprietors { revenue-paying	26	21	21	9	27	116	137	97	132	145
Proprietors { wholly or partially revenue-free	1	...	2	1	...	6	5	2	3	...
Tenants who have statutory (or otherwise recognised) powers of transfer	4	2	6	2	31	67	95	107	184	297
Jubbulpore—										
Proprietors { revenue-paying	68	51	61	16	16	192	398	538	422	336
Proprietors { wholly or partially revenue-free	...	5	...	1	...	2	14	1	7	...
Tenants who have statutory (or otherwise recognised) powers of transfer	20	8	7	4	8	614	728	850	977	1,083
Mandla—										
Proprietors { revenue-paying	8	...	14	1	1	19	21	20	15	24
Proprietors { wholly or partially revenue-free	...	...	...	...	...	...	...	1	...	...
Tenants who have statutory (or otherwise recognised) powers of transfer	...	...	...	1	...	14	13	21	1	10
Seoni—										
Proprietors { revenue-paying	12	16	18	7	56	55	84	60	37	85
Proprietors { wholly or partially revenue-free	...	...	...	10	...	1	...	..	29	...
Tenants who have statutory (or otherwise recognised) powers of transfer	...	3	6	1	...	50	18	30	35	17
Narsinghpur—										
Proprietors { revenue-paying	9	7	15	16	36	57	63	143	79	78
Proprietors { wholly or partially revenue-free	...	...	...	1	...	...	...	1	...	...
Tenants who have statutory (or otherwise recognised) powers of transfer	17	41	56	60	37	181	204	189	786	170
Hoshangabad—										
Proprietors { revenue-paying	23	14	21	10	14	48	37	51	48	40
Proprietors { wholly or partially revenue-free	...	2	...	...	...	2	...	...	...	2
Tenants who have statutory (or otherwise recognised) powers of transfer	52	56	51	24	18	204	246	229	129	132
Nimar—										
Proprietors { revenue-paying	56	72	44	79	53	550	421	441	411	600
Proprietors { wholly or partially revenue-free	1	...	1	...	...	7	10	2	1	3
Tenants who have statutory (or otherwise recognised) powers of transfer	7	7	6	21	17	26	20	169	133	195
Betul—										
Proprietors { revenue-paying	10	15	10	11	9	57	101	135	53	37
Proprietors { wholly or partially revenue-free	...	...	1	...	...	1	...	1	...	...
Tenants who have statutory (or otherwise recognised) powers of transfer	...	2	...	...	1	20	36	39	4	52
Chhindwára—										
Proprietors { revenue-paying	8	17	8	20	19	131	111	50	95	130
Proprietors { wholly or partially revenue-free	...	2	...	...	1	7	5	...	...	1
Tenants who have statutory (or otherwise recognised) powers of transfer	55	45	19	...	...	29	62	78	8	24

Note.—The figures against "proprietors" are filled up from returns compiled on the basis of mutation proceedings. Those against "tenants" are based on statements furnished by patwaris in which all transfers are entered, including transfers by mortgage with possession as well as transfers by sale, but excluding transfers by inheritance. The statement does not include leases or mortgages without possession.

Area transferred (in acres)										District and nature of tenure
By order of Court					By private contract or gift					
1910-11	1911-12	1912-13	1913-14	1914-15	1910-11	1911-12	1912-13	1913-14	1914-15	
12	13	14	15	16	17	18	19	20	21	22
										Saugor—
5,309	2,367	7,445	10,341	6,090	15,135	15,225	34,282	17,522	27,351	Proprietors — revenue-paying
...	...	...	...	...	...	...	...	...	...	Proprietors — wholly or partially revenue-free
20	40	16	21	350	238	235	108	80	1,029	Tenants who have statutory (or otherwise recognised) powers of transfer
										Damoh—
3,018	928	4,810	801	5,368	16,530	19,583	13,967	31,871	11,164	Proprietors — revenue-paying
5	...	396	37	...	166	136	158	309	...	Proprietors — wholly or partially revenue-free
22	31	84	36	401	370	473	585	788	1,184	Tenants who have statutory (or otherwise recognised) powers of transfer
										Jubbulpore—
8,880	10,046	9,406	5,461	1,644	30,444	44,817	39,928	42,136	55,164	Proprietors — revenue-paying
...	20	...	2	...	264	403	41	533	...	Proprietors — wholly or partially revenue-free
170	98	58	54	102	2,312	2,735	2,730	3,012	3,230	Tenants who have statutory (or otherwise recognised) powers of transfer
										Mandla—
5,331	...	4,286	1,315	113	5,473	14,374	9,387	6,980	10,234	Proprietors — revenue-paying
...	...	...	...	...	...	...	3	...	...	Proprietors — wholly or partially revenue-free
...	...	...	4	...	93	63	170	1	16	Tenants who have statutory (or otherwise recognised) powers of transfer
										Seoni—
3,793	3,880	3,782	2,384	11,590	23,564	20,313	17,657	12,131	32,675	Proprietors — revenue-paying
...	...	...	3,634	...	218	...	...	8,925	...	Proprietors — wholly or partially revenue-free
..	175	47	4	...	1,012	437	412	345	177	Tenants who have statutory (or otherwise recognised) powers of transfer
										Narsinghpur—
1,114	1,594	6,615	2,344	11,014	8,258	6,661	34,096	16,587	34,080	Proprietors — revenue-paying
...	...	..	60	...	...	...	52	...	...	Proprietors — wholly or partially revenue-free
244	400	879	187	488	1,666	1,753	1,992	1,317	1,517	Tenants who have statutory (or otherwise recognised) powers of transfer
										Hoshangabad—
11,153	5,565	14,232	8,145	6,117	11,669	9,329	26,686	20,740	26,690	Proprietors — revenue-paying
...	230	...	...	...	1,442	...	...	...	1,774	Proprietors — wholly or partially revenue-free
874	1,107	692	404	350	2,795	2,639	3,245	2,569	1,817	Tenants who have statutory (or otherwise recognised) powers of transfer
										Nimar—
7,138	33,409	68,444	1,691	1,412	24,815	24,729	20,289	19,974	23,126	Proprietors — revenue-paying
125	...	445	4.	...	542	51	796	445	2,338	Proprietors — wholly or partially revenue-free
99	114	76	294	246	298	305	1,807	1,262	1,801	Tenants who have statutory (or otherwise recognised) powers of transfer
										Betul—
7,457	8,511	2,832	2,204	7,490	30,372	63,633	73,260	26,106	8,825	Proprietors — revenue-paying
...	..	661	...	...	670	...	634	...	...	Proprietors — wholly or partially revenue-free
...	54	...	...	13	642	519	446	54	739	Tenants who have statutory (or otherwise recognised) powers of transfer
										Chhindwára—
627	1,555	1,689	4,706	6,382	9,436	11,418	7,343	31,223	26,881	Proprietors — revenue-paying
...	15	...	...	365	357	50	...	...	1,582	Proprietors — wholly or partially revenue-free
518	500	182	...	...	382	555	793	90	210	Tenants who have statutory or otherwise recognised) powers of transfer

See explanation given in the footnote (page 354)

Table VI—*continued*

No. 100—NUMBER OF TRANSFERS OF LAND AND AREA TRANSFERRED IN EACH DISTRICT IN THE CENTRAL PROVINCES—*continued*

District and nature of tenure	Number of transfers									
	By order of Court					By private contract or gift				
	1910-11	1911-12	1912-13	1913-14	1914-15	1910-11	1911-12	1912-13	1913-14	1914-15
1	2	3	4	5	6	7	8	9	10	11
Wardha—										
Proprietors { revenue-paying	12	23	20	37	25	108	214	138	194	247
Proprietors { wholly or partially revenue-free	...	...	...	...	...	2	...	...	...	...
Tenants who have statutory (or otherwise recognised) powers of transfer	11	19	...	...	20	92	125	22	72	106
Nágpur—										
Proprietors { revenue-paying	36	43	12	23	26	358	262	104	102	215
Proprietors { wholly or partially revenue-free	...	...	1	...	1	7	5	...	1	4
Tenants who have statutory (or otherwise recognised) powers of transfer	35	19	21	27	41	170	112	106	100	147
Chánda—										
Proprietors { revenue-paying	18	8	9	14	25	76	64	10	34	98
Proprietors { wholly or partially revenue-free	...	2	...	1	2	...	8	8	4	11
Tenants who have statutory (or otherwise recognised) powers of transfer	6	7	5	14	45	35	31	51	51	41
Bhandára—										
Proprietors { revenue-paying	30	19	26	19	18	81	99	65	51	92
Proprietors { wholly or partially revenue-free	...	...	...	...	...	...	...	3	...	...
Tenants who have statutory (or otherwise recognised) powers of transfer	10	7	5	5	13	106	94	58	52	98
Bálághát—										
Proprietors { revenue-paying	4	4	3	13	6	20	24	22	29	28
Proprietors { wholly or partially revenue-free	...	...	...	...	...	...	...	...	...	...
Tenants who have statutory (or otherwise recognised) powers of transfer	...	...	...	...	...	3	28	10	...	...
Drug—										
Proprietors { revenue-paying	6	8	1	4	18	69	90	16	34	62
Proprietors { wholly or partially revenue-free	...	...	...	3	...	...	..	...	13	...
Tenants who have statutory (or otherwise recognised) powers of transfer	2	...	1	...	...	70	142	265	198	126
Raipur—										
Proprietors { revenue-paying	9	10	19	32	36	54	65	81	33	52
Proprietors { wholly or partially revenue-free	...	...	...	...	...	...	...	...	...	...
Tenants who have statutory (or otherwise recognised) powers of transfer	2	1	...	72	...	89	33	8	2	83
Bilaspur—										
Proprietors { revenue-paying	12	13	7	12	11	66	88	75	82	418
Proprietors { wholly or partially revenue-free	...	...	..	...	...	...	...	...	...	...
Tenants who have statutory (or otherwise recognised) powers of transfer	...	2	5	...	6	320	499	844	147	1,037
Total—										
Proprietors { revenue-paying	371	365	352	363	427	2,153	2,370	2,172	1,954	2,831
Proprietors { wholly or partially revenue-free	2	11	5	17	4	35	47	19	58	21
Tenants who have statutory (or otherwise recognised) powers of transfer	224	223	189	233	258	2,112	2,507	3,084	3,591	3,750
TOTAL	597	599	547	613	689	4,800	4,924	5,275	5,603	6,602

See explanation given in the footnote (page 354)

Area transferred (in acres)										District and nature of tenure
By order of Court					By private contract or gift					
1910-11	1911-12	1912-13	1913-14	1914-15	1910-11	1911-12	1912-13	1913-14	1914-15	
12	13	14	15	16	17	18	19	20	21	22
										Wardha—
1,287	4,128	1,267	4,513	2,230	11,056	17,222	17,188	20,189	10,520	Proprietors — revenue-paying
...	...	...	...	...	1,527	...	...	...	...	Proprietors — wholly or partially revenue-free
76	150	...	...	281	614	882	131	1,128	1,542	Tenants who have statutory (or otherwise recognised) powers of transfer
										Nágpur—
6,975	892	1,996	6,399	6,085	27,560	22,527	10,095	22,817	25,288	Proprietors — revenue-paying
...	...	9	...	246	36	36	...	22	1,289	Proprietors — wholly or partially revenue-free
433	330	376	239	578	2,058	1,492	1,446	1,000	1,449	Tenants who have statutory (or otherwise recognised) powers of transfer
										Chánda—
5,574	2,397	5,189	5,948	5,364	10,843	797	2,887	8,415	5,975	Proprietors — revenue-paying
...	121	...	328	145	...	4,222	3,081	1,150	1,554	Proprietors — wholly or partially revenue-free
101	100	64	208	223	407	213	610	542	461	Tenants who have statutory (or otherwise recognised) powers of transfer
										Bhandára—
18,174	6,224	10,953	4,948	2,142	7,385	7,012	5,858	6,614	19,378	Proprietors — revenue-paying
...	...	...	...	...	...	....	1,897	...	...	Proprietors — wholly or partially revenue-free
261	687	60	21	124	747	779	858	525	910	Tenants who have statutory (or otherwise recognised) powers of transfer
										Bálághát—
34	1,036	1,091	1,924	6,028	101	5,160	7,909	7,535	3,568	Proprietors — revenue-paying
...	...	...	...	...	...	...	...	...	...	Proprietors — wholly or partially revenue-free
...	...	...	...		111	242	51	...	...	Tenants who have statutory (or otherwise recognised) powers of transfer
										Drug—
545	3,393	12	500	7,282	11,360	15,151	182	6,722	14,796	Proprietors — revenue-paying
...	...	...	546	...	...	...	...	3,025	...	Proprietors — wholly or partially revenue-free
42	...	25	...	...	515	727	2,229	1,127	778	Tenants who have statutory (or otherwise recognised) powers of transfer
										Raipur—
6,140	4,545	9,677	10,926	13,331	23,000	19,466	38,742	19,124	26,010	Proprietors — revenue-paying
...	...	...	...	...	...	...	...	...	...	Proprietors — wholly or partially revenue-free
37	6	...	769	...	538	289	87	16	486	Tenants who have statutory (or otherwise recognised) powers of transfer
										Biláspur—
8,473	4,623	1,414	3,757	1,389	11,438	26,233	15,523	14,632	106,167	Proprietors — revenue-paying
...	...	...	...	...	...	...	...	...	...	Proprietors — wholly or partially revenue-free
...	8	15	...	124	978	1,159	1,869	1,868	2,917	Tenants who have statutory (or otherwise recognised) powers of transfer
										Total—
101,020	95,093	155,140	78,307	101,071	278,439	343,650	375,279	331,318	477,892	Proprietors — revenue-paying
130	386	1,511	4,607	756	5,222	4,898	6,662	14,409	8,537	Proprietors — wholly or partially revenue-free
2,897	3,800	2,574	2,241	3,280	15,776	15,497	19,569	15,724	20,263	Tenants who have statutory (or otherwise recognised) powers of transfer
104,047	99,278	159,225	85,155	105,107	299,437	364,045	401,510	361,451	506,692	Total

See explanation given in the footnote (page 354)

Table VI—*continued*

No. 101—NUMBER OF TRANSFERS OF LAND AND AREA TRANSFERRED IN EACH DISTRICT IN BERAR

District and nature of tenure	Number of transfers									
	By order of Court					By private contract or gift				
	1910-11	1911-12	1912-13	1913-14	1914-15	1910-11	1911-12	1912-13	1913-14	1914-15
1	2	3	4	5	6	7	8	9	10	11
Akola—										
Proprietors { revenue-paying	552	447	33	46	...	3,648	4,364	5,307	5,547	4,020
Proprietors { wholly or partially revenue-free	...	...	...	...	...	...	...	...	...	...
Amráoti—										
Proprietors { revenue-paying	71	80	97	151	219	1,328	1,086	724	2,314	2,884
Proprietors { wholly or partially revenue-free	...	...	...	...	...	...	...	...	...	...
Buldána—										
Proprietors { revenue-paying	18	37	115	3	2	4,406	194	4,815	5,711	4,880
Proprietors { wholly or partially revenue-free	...	...	...	...	...	...	4,618	...	...	...
Yeotmal—										
Proprietors { revenue-paying	83	57	59	46	32	2,329	2,322	2,286	2,478	1,711
Proprietors { wholly or partially revenue-free	1	...	2	1	...	2	...	...	2	2
Total—										
Proprietors { revenue-paying	724	621	304	246	253	11,711	7,966	13,132	16,050	13,495
Proprietors { wholly or partially revenue-free	1	...	2	1	...	2	4,618	...	2	2
Total	725	621	306	247	253	11,713	12,584	13,132	16,052	13,497

Note.—The information is obtained from the Registration Department. The table includes all transfers effected by sale of fields under decree of a court (including a revenue court) either in execution of the decree or for recovery of arrears of land revenue. Private sales or recognised divisions of fields necessitating a change in the name of the registered occupant are entered under "by private contract or gift," as also are mortgages with possession. Transfers due to succession, by inheritance, simple mortgages, and leases are omitted

Area transferred (in acres)										District and nature of tenure	
By order of Court					By private contract or gift						
1910-11	1911-12	1912-13	1913-14	1914-15	1910-11	1911-12	1912-13	1913-14	1914-15		
12	13	14	15	16	17	18	19	20	21	22	
										Akola—	
10,659	9,597	554	1,302	...	42,230	56,358	53,493	63,713	36,019	Proprietors	revenue-paying
...	...	...	...	...	...	...	...	...	...		wholly or partially revenue-free
										Amráoti—	
1,307	1,563	1,989	2,823	3,765	17,775	13,926	10,954	26,466	19,302	Proprietors	revenue-paying
...	...	...	...	...	...	...	...	...	...		wholly or partially revenue-free
										Buldána—	
314	480	1,660	17	11	47,474	2,991	55,822	63,610	43,864	Proprietors	revenue-paying
...	...	...	...	...	...	58,323	...	...	...		wholly or partially revenue-free
										Yeotmal—	
2,193	1,368	1,842	1,507	1,099	47,096	57,358	59,184	26,686	25,312	Proprietors	revenue-paying
743	...	169	330	...	932	...	...	3,435	1,155		wholly or partially revenue-free
										Total—	
14,473	13,008	6,045	5,649	4,875	154,575	130,633	179,453	180,475	124,497	Proprietors	revenue-paying
743	...	169	330	...	932	58,323	...	3,435	1,155		wholly or partially revenue-free
15,216	13,008	6,214	5,979	4,875	155,507	188,956	179,453	183,910	125,652	Total	

See explanation given in the footnote (page 358)

Table VI—*continued*

No. 102—NUMBER OF TRANSFERS OF LAND AND AREA TRANSFERRED IN EACH DISTRICT IN ASSAM

District and nature of tenure	Number of transfers									
	By order of Court					By private contract or gift				
	1910-11	1911-12	1912-13	1913-14	1914-15	1910-11	1911-12	1912-13	1913-14	1914-15
1	2	3	4	5	6	7	8	9	10	11
Cachar—										
Proprietors { revenue-paying	13	9	32	30	2	4,786	4,734	11,185	6,388	6,010
Proprietors { wholly or partially revenue-free	...	...	...	...	...	...	...	...	10	122
Tenants who have statutory (or otherwise recognised) powers of transfer	...	2	...	...	...	...	2,853	...	...	...
Sylhet—										
Proprietors { revenue-paying	973	536	494	545	...	6,798	6,262	7,427	5,935	869
Proprietors { wholly or partially revenue-free	22	3	...	...	...	7	...	...	...	...
Tenants who have statutory (or otherwise recognised) powers of transfer	...	...	...	...	...	...	...	...	...	...
Goálpára—										
Proprietors { revenue-paying	...	...	1	...	...	...	...	7	23	6
Proprietors { wholly or partially revenue-free	40	43	...	...	...	...	...	...	...	...
Tenants who have statutory (or otherwise recognised) powers of transfer	8	3	...	...	...	518	535	...	...	...
Kámrúp—										
Proprietors { revenue-paying	62	49	45	118	99	3,122	2,874	2,698	2,937	2,963
Proprietors { wholly or partially revenue-free	13	2	5	36	7	111	121	120	121	114
Tenants who have statutory (or otherwise recognised) powers of transfer	...	...	...	...	...	...	...	...	...	...
Darrang—										
Proprietors { revenue-paying	147	50	20	528	25	2,530	1,999	1,879	2,036	1,892
Proprietors { wholly or partially revenue-free	...	...	...	26	...	2	23	...	18	49
Tenants who have statutory (or otherwise recognised) powers of transfer	...	...	...	...	...	...	...	...	...	...
Nowgong—										
Proprietors { revenue-paying	...	...	20	148	119	...	...	1,245	1,236	1,414
Proprietors { wholly or partially revenue-free	...	1	...	3	...	...	...	...	...	...
Tenants who have statutory (or otherwise recognised) powers of transfer	200	58	...	...	...	945	1,170	...	...	...
Sibságar—										
Proprietors { revenue-paying	423	312	61	53	43	5,393	8,103	3,614	3,116	3,766
Proprietors { wholly or partially revenue-free	...	...	...	...	...	...	...	3	2	5
Tenants who have statutory (or otherwise recognised) powers of transfer	...	...	...	...	...	...	...	...	...	...
Lakhimpur—										
Proprietors { revenue-paying	29	...	33	9	107	...	217	1,779	1,631	1,653
Proprietors { wholly or partially revenue-free	...	...	...	...	...	...	...	...	...	...
Tenants who have statutory (or otherwise recognised) powers of transfer	...	...	...	...	...	...	...	...	...	...
Total—										
Proprietors { revenue-paying	1,647	956	706	1,431	395	22,629	24,189	29,834	23,302	18,573
Proprietors { wholly or partially revenue-free	75	49	5	65	7	120	144	123	151	290
Tenants who have statutory (or otherwise recognised) powers of transfer	208	63	...	...	...	1,463	4,558	...	...	...
TOTAL	1,930	1,068	711	1,496	402	24,212	28,891	29,957	23,453	18,863

Note.—Transfers by order of a revenue court are included; and transfers by inheritance and non-permanent transfers, such as leases or usufructuary mortgages are excluded. The information is collected from the mutation registers of Revenue Officers supplemented by statistics obtained from the district registrars and the Judges' Courts. Statistics for this table are not available for the hill districts

Area transferred (in acres)										District and nature of tenure
By order of Court					By private contract or gift					
1910-11	1911-12	1912-13	1913-14	1914-15	1910-11	1911-12	1912-13	1913-14	1914-15	
12	13	14	15	16	17	18	19	20	21	22
										Cachar—
13	13	65	47	...	18,052	10,225	16,532	11,513	9	Proprietors (revenue-paying)
...	...	...	...	...	...	...	...	21	...	Proprietors (wholly or partially revenue-free)
...	1	...	...	...	...	6,686	...	...	...	Tenants who have statutory (or otherwise recognised) powers of transfer
										Sylhet—
(a)	(a)	3,810	1,309	1,435	(a)	(a)	7,843	6,306	788	Proprietors (revenue-paying)
(a)	(a)	...	...	...	(a)	(a)	...	...	...	Proprietors (wholly or partially revenue-free)
...	(a)	...	...	...	...	(a)	...	...	...	Tenants who have statutory (or otherwise recognised) powers of transfer
										Goálpára—
...	(a)	26	...	...	...	(a)	12	98	33	Proprietors (revenue-paying)
(a)	(a)	...	...	...	(a)	(a)	...	..	...	Proprietors (wholly or partially revenue-free)
(a)	(a)	...	...	...	(a)	(a)	...	...	..	Tenants who have statutory (or otherwise recognised) powers of transfer
										Kámrúp—
285	272	205	605	425	5,161	3,876	4,643	5,323	5,165	Proprietors (revenue-paying)
275	127	189	325	113	1,540	1,776	954	1,231	907	Proprietors (wholly or partially revenue-free)
...	...	...	...	...	...	...	...	...	...	Tenants who have statutory (or otherwise recognised) powers of transfer
										Darrang—
452	139	56	809	79	5,240	4,366	4,770	3,775	3,929	Proprietors (revenue-paying)
...	...	...	5,915	...	514	6,656	...	6,205	18,122	Proprietors (wholly or partially revenue-free)
...	...	...	...	...	...	...	...	...	...	Tenants who have statutory (or otherwise recognised) powers of transfer
										Nowgong—
...	...	44	264	233	...	...	1,583	1,817	2,000	Proprietors (revenue-paying)
...	51	...	299	...	...	...	...	...	...	Proprietors (wholly or partially revenue-free)
408	158	...	...	...	1,069	1,667	...	...	...	Tenants who have statutory (or otherwise recognised) powers of transfer
										Sibságar—
361	1,709	195	131	161	9,292	14,456	15,165	6,029	6,728	Proprietors (revenue-paying)
...	...	...	...	...	...	...	53	13	11	Proprietors (wholly or partially revenue-free)
...	...	...	...	...	...	...	...	...	...	Tenants who have statutory (or otherwise recognised) powers of transfer
										Lakhimpur—
10,145	...	90	19	180	...	688	4,009	3,941	4,976	Proprietors (revenue-paying)
...	...	...	...	...	...	...	...	...	...	Proprietors (wholly or partially revenue-free)
...	...	...	...	...	...	...	...	...	...	Tenants who have statutory (or otherwise recognised) powers of transfer
										Total—
11,256	2,133	4,491	3,184	2,513	37,745	33,611	54,557	38,802	23,628	Proprietors (revenue-paying)
275	178	189	6,539	113	2,054	8,432	1,007	7,470	19,040	Proprietors (wholly or partially revenue-free)
408	169	...	...	...	1,069	8,353	...	...	...	Tenants who have statutory (or otherwise recognised) powers of transfer
11,939	2,480	4,680	9,723	2,626	40,868	50,396	55,564	46,272	42,668	Total

See explanation given in the footnote (page 360)
(a) No information

Table VI—*concluded*

No. 103—NUMBER OF TRANSFERS OF LAND AND AREA TRANSFERRED IN EACH DISTRICT IN THE NORTH-WEST FRONTIER PROVINCE

District and nature of tenure	Number of transfers									
	By order of Court					By private contract or gift				
	1910-11	1911-12	1912-13	1913-14	1914-15	1910-11	1911-12	1912-13	1913-14	1914-15
1	2	3	4	5	6	7	8	9	10	11
Hazára—										
Superior ownership and talukdari	...	...	...	...	...	...	...	...	...	...
Ownership	8	7	1	1	2	7,947	8,679	9,496	11,126	15,746
Right of occupancy	6	7	1	1	...	2,650	3,356	3,628	4,132	3,668
Peshawar—										
Superior ownership and talukdari	...	...	...	...	...	...	...	1	...	52
Ownership	212	226	176	167	313	10,690	10,761	11,847	14,509	13,320
Right of occupancy	24	16	14	18	14	598	630	728	673	947
Kohát—										
Superior ownership and talukdari	...	...	...	...	...	...	...	...	...	...
Ownership	47	50	100	65	37	4,293	5,216	4,656	5,570	4,896
Right of occupancy	2	...	...	1	1	165	269	186	189	218
Bannu—										
Superior ownership and talukdari	...	2	...	...	...	...	...	...	...	3
Ownership	27	27	46	60	42	7,729	7,076	8,569	8,615	9,930
Right of occupancy	...	1	...	...	...	65	49	7	100	92
Dera Ismail Khan—										
Superior ownership and talukdari	...	5	1	2	(*a*)	23	35	37	39	30
Ownership	83	52	46	49	64	2,112	2,353	2,298	2,247	1,631
Right of occupancy	5	4	7	5	1	282	373	372	317	218
Tochi—										
Superior ownership and talukdari	...	...	...	...	...	...	...	...	...	...
Ownership	2	2	2	9	1	233	376	672	523	395
Right of occupancy	...	...	...	...	...	...	...	...	...	...
Kurram—										
Superior ownership and talukdari	...	...	...	...	...	...	...	...	...	...
Ownership	4	32	1	2	5	1,244	1,737	1,006	1,279	928
Right of occupancy	...	2	...	2	1	7	47	15	15	11
Total—										
Superior ownership and talukdari	...	7	1	2	...	23	36	38	39	85
Ownership	383	396	372	353	464	34,248	36,198	38,544	43,869	46,846
Right of occupancy	37	30	22	27	17	3,767	4,724	4,936	5,426	5,154
TOTAL	420	433	395	382	481	38,038	40,958	43,518	49,334	52,085

Note.—Transfers by mortgage and sale only are included
(*a*) Not stated.

No. 104—NUMBER OF TRANSFERS OF LAND AND AREA TRANSFERRED IN EACH DISTRICT IN AJMER-MERWARA

District and nature of tenure	Number of transfers									
	By order of Court					By private contract or gift				
	1910-11	1911-12	1912-13	1913-14	1914-15	1910-11	1911-12	1912-13	1913-14	1914-15
1	2	3	4	5	6	7	8	9	10	11
Ajmer—										
Proprietors { revenue-paying	4	5	5	4	...	5,359	5,375	4,684	4,687	2,962
Proprietors { wholly or partially revenue-free	...	...	...	...	...	244	246	711	916	1,363
Merwara—										
Proprietors { revenue-paying	429	...	7,681	2	2	135	4,804	4,436	3,959	4,299
Proprietors { wholly or partially revenue-free	...	...	...	...	...	...	...	...	...	...
Kekri—										
Proprietors { revenue-paying	...	...	..	...	...	...	...	...	...	...
Proprietors { wholly or partially revenue-free	...	...	...	..	...	...	...	...	...	...
Total-										
Proprietors { revenue-paying	433	5	7,686	6	2	5,494	10,179	9,120	8,646	7,261
Proprietors { wholly or partially revenue-free	...	...	...	...	...	244	246	711	916	1,363
TOTAL	433	5	7,686	6	2	5,738	10,425	9,831	9,562	8,624

Note.—The figures exclude all changes due to successions, partitions, simple mortgages, redemptions of mortgages, and temporary transfers such as leases; out mortgages with possession are included. The column "by order of court" includes transfers occasioned by debt incurred by judgment-debtors, as also all other transfers effected by order of courts, civil and revenue

Area transferred (in acres)										District and nature of tenure
By order of Court					By private contract or gift					
1910-11	1911-12	1912-13	1913-14	1914-15	1910-11	1911-12	1912-13	1913-14	1914-15	
12	13	14	15	16	17	18	19	20	21	22
										Hazára—
...	...	...	...	...	...	...	...	...	...	Superior ownership and talukdari
14	12	...	3	4	15,045	19,839	18,282	26,234	16,904	Ownership
25	21	...	...	...	4,502	6,239	6,197	6,198	5,878	Right of occupancy
										Peshawar—
...	...	...	...	...	...	...	14	...	26	Superior ownership and talukdari
780	1,715	1,090	546	807	26,165	24,376	26,379	27,525	26,589	Ownership
135	53	99	89	37	1,749	1,597	1,394	1,186	1,554	Right of occupancy
										Kohát—
...	...	...	...	...	...	...	...	...	...	Superior ownership and talukdari
424	244	495	492	221	13,724	18,175	14,806	21,203	17,206	Ownership
4	...	...	11	3	440	694	542	476	755	Right of occupancy
										Bannu—
...	...	...	...	...	...	126	...	...	81	Superior ownership and talukdari
360	106	267	352	145	32,742	24,213	29,134	30,053	35,494	Ownership
...	10	...	...	...	517	359	38	794	584	Right of occupancy
										Dera Ismail Khan—
5	861	2,417	2,328	79	2,044	2,422	6,011	5,087	7,455	Superior ownership and talukdari
1,587	2,486	7,408	2,705	793	33,126	39,559	32,420	35,796	28,546	Ownership
291	54	726	134	12	4,409	4,981	3,961	5,035	2,370	Right of occupancy
										Tochi—
...	...	...	...	...	...	...	...	...	...	Superior ownership and talukdari
1	1	2	12	1	152	305	457	344	266	Ownership
...	...	...	...	...	...	...	...	...	...	Right of occupancy
										Kurram—
...	...	...	...	...	...	...	...	...	...	Superior ownership and talukdari
...	72	2	...	1	806	1,238	677	1,366	849	Ownership
...	1	...	4	3	6	7	20	11	31	Right of occupancy
										Total
5	861	2,417	2,328	79	2,044	2,548	6,025	5,087	7,562	Superior ownership and talukdari
3,166	4,636	9,264	4,110	1,972	121,760	127,705	122,155	142,521	125,854	Ownership
455	139	825	238	55	11,623	13,877	12,152	13,700	11,172	Right of occupancy
3,626	5,636	15,506	6,676	2,106	135,427	144,130	140,332	161,308	144,588	Total

Area transferred (in acres)										District and nature of tenure
By order of Court					By private contract or gift					
1910-11	1911-12	1912-13	1913-14	1914-15	1910-11	1911-12	1912-13	1913-14	1914-15	
12	13	14	15	16	17	18	19	20	21	22
										Ajmer—
21	25	20	15	...	22,342	22,372	17,382	17,429	11,503	Proprietors — revenue-paying
...	...	...	...	...	2,307	2,317	2,835	3,015	4,110	Proprietors — wholly or partially revenue-free
429	...	6,716	4	39	344	8,162	10,663	3,583	5,511	*Merwara*— Proprietors — revenue-paying
...	...	...	...	...	...	...	...	...	...	Proprietors — wholly or partially revenue-free
...	...	...	...	...	...	...	...	...	...	*Kekri*— Proprietors — revenue-paying
...	...	...	...	...	...	...	...	...	...	Proprietors — wholly or partially revenue-free
450	25	6,736	19	39	22,686	30,534	28,045	21,012	17,014	*Total*— Proprietors — revenue-paying
...	...	...	...	...	2,307	2,317	2,835	3,015	4,110	Proprietors — wholly or partially revenue-free
450	25	6,736	19	39	24,993	32,851	30,880	24,027	21,124	

See explanation given in the footnote (page 362)

APPENDICES

APPENDIX A

Average yield, in pounds per acre, of the principal cultivated crops, revised with reference to the results of experiments made up to the year 1911-12.

A provisional return of the yield of the principal crops cultivated in India was first compiled in 1892, from various statistical publications, such as, agricultural and settlement reports, crop forecasts, gazetteers, replies to the enquiries of the Famine Commission, etc., and to provide for the periodical revision of the estimates a system of experimental crop cuttings was prescribed by the Government of India, the results of which were to be reported in quinquennial returns.

The instructions for the preparation of these returns are that the estimate given should be that of the average outturn on average soil in a year of average character as deduced from a consideration of the information obtained or experiments made during the years under review; so that when multiplied by the average area cropped, it may give as near an approximation as possible to the outturn of the crop in an average year. The Agricultural Department of each Province has at its disposal a provisional estimate of the average yield of land of average quality (under the two major heads of irrigated and unirrigated land) for the several crops in each district. The object of the experiments annually made is to test the accuracy of these estimates, and to enable the head of the Agricultural Department in each province to revise his provincial estimates when necessary. Should it happen that the period has been one of unfavourable conditions which have affected the experiments reported, this would not necessarily involve the reduction of the standard estimates for the district or for the province, unless there were other reasons for thinking that, as estimates of yield in average years, they had been pitched too high.

As a result of the experiments made during the preceding quinquennium (1901-02 to 1906-07), considerable modification of the standard averages for several of the crops was made in all the provinces except Bombay and Bengal. Some three or four provinces have made a few revisions of this character on the results of the experiments conducted in the quinquennium 1907-08 to 1911-12; but, on the whole, the distrust in the results of the experiments as conducted by the district staff, to which expression was given by Bombay and Bengal on the last occasion, is growing. In the Bombay Presidency a system of more scientifically conducted experiments by officers of the Agricultural Department has been substituted for the system of experiments conducted by the district staff. In the Punjab and Sind the estimates framed by settlement officers at the time of revenue settlement have been preferred where these are available, while in certain other provinces the figures of the settlement officers have been freely referred to in checking the averages. In Bengal and Bihar and Orissa, although no change has been made in the system, the results of experiments made during the last twenty years have not been considered sufficiently reliable to justify any material change in the provisional estimates framed in 1892. In Burma the system has been condemned; but the provincial authorities do not consider any change feasible for the present. [Instructions have since been issued by the Government of India for improving these returns and employing the agency of the Agricultural Department for the investigation of average crop outturns as far as possible, in all provinces.]

The leading features in the different provinces are stated in the following paragraphs:—

Bengal.—Owing to the administrative changes of 1912, by which Bihar and Orissa have been formed into a separate province, certain crops, which are important in that area but hardly grown at all in Bengal as now constituted, have been omitted from the present report. The results of the experiments made in the quinquennium under review do not warrant any general conclusions as to the average yields of the various crops, nor do they, except in the case of rice, sugarcane, and jute, afford grounds for modifying the provisional estimates hitherto adopted by the Agricultural Department (which are practically a reproduction of the estimates of 1892). The average yield of winter rice has been reduced from 1,234 lbs to 983 lbs; on the other hand, the yield of sugarcane has been raised from 2,460 lbs to 2,905 lbs and that of jute from 1,200 lbs (3 bales) to 1,271 lbs (3·1 bales). In the consolidated tables for British India, the provisional estimates, therefore, continue to appear with these modifications in the statement of provincial averages, but in the detailed table the average outturn based upon the experiments of the quinquennial period under review is shown for each district.

Madras.—The experiments accepted as unobjectionable during the quinquennium were 3,385 in number as against 3,348 in the previous quinquennium. The average assessment of the plots of land selected for experiment is in excess of the average assessment of the province; in many cases, therefore, the land selected is apparently superior to average class of land. The yield of the majority of crops has been raised, especially in the case of cotton and irrigated jawar: the yield of irrigated cotton has been raised from 66 lbs to 87 lbs and of unirrigated cotton from 44 lbs to 55 lbs, and of irrigated jawar from 1,118 lbs to 1,379 lbs. The only decreases relate to sesamum and unirrigated rice. The reported yield of paddy (unhusked rice) has been reduced by 38 per cent to obtain the yield of rice (husked).

Bombay.—The estimates of 1897 were prepared with great care and the results of the experiments made in the two quinquennia ending 1901-02 and 1906-07 were not considered sufficiently reliable to justify any revision. With the sanction of the Government of India the system of crop cutting experiments conducted by the district staff was abolished in the quinquennium under review, and a system of more scientifically conducted experiments on Government farms by the officers of the Agricultural Department was substituted. But the results as yet obtained from the experiments on Government farms are too meagre to justify a general revision of the estimates. A few changes considered to be necessary by the Provincial Director have, however, been made with great caution in the figures for certain districts.

Sind.—In many cases figures taken from the previous report have been repeated, while in several instances figures have been taken from the settlement reports. Of the experiments selected as giving results typical of an average crop during the present quinquennium three were on wheat, one on jawar, two on bajra, one on gram, and one on cotton. As a result, the provincial average has been raised in the case of wheat, jawar, bajra, gram, rapeseed and cotton, while it has been reduced in the case of sesamum ; the most important changes being the increase of the average yield of cotton from 308 lbs to 380 lbs, and that of bajra from 776 lbs to 971 lbs.

United Provinces.—The experiments made during the quinquennium under review have not necessitated any change in the provincial averages except for rice and maize. The yield of rice has been raised from 850 lbs to 900 lbs and that of maize from 1,050 lbs to 1,100 lbs.

Bihar and Orissa.—The present return relates to the province of Bihar and Orissa as constituted in 1912. Owing to carelessness in the selection of representative fields and to various other defects in the conduct of the experiments made in the quinquennium under review, the results arrived at do not afford any reliable information or justify any modification of the provisional estimates previously adopted by the Agricultural Department of the old province of Bengal on the basis of the estimates of 1892. In the consolidated tables for British India, these unrevised provisional estimates have therefore been retained in the statement of provincial averages, but in the detailed statement of district figures the average outturn based upon the experiments conducted during the quinquennium under review has been shown for each district, irrigated and unirrigated crops being classified separately.

Punjab.—The revisions of 1902 and 1907 were made on the basis of very unscientifically selected and inadequately supervised experiments carried out by the district staff without reference to the very careful estimates framed by the settlement officers at the time of revenue settlement. The present revision has been made in consultation with settlement officers in the case of districts of which the settlement is in the early stages, while in other cases the average yield has been worked out mainly from the areas and yields given in the assessment reports, and where the results differed materially from the yields fixed in 1907 without any change in agricultural conditions having taken place, the settlement officers' estimates have been preferred. There is no doubt that the yields now fixed, based as they are on the over-cautious estimates of settlement officers, are too low, but they are at any rate placed on a uniform basis. The result of the revision is a reduction of the yields of all the crops except rapeseed and sugarcane the averages for which have been raised. The most important changes are the reduction of the yield of bajra from 462 lbs to 379 lbs and of that of gram from 701 lbs to 549 lbs, and the increase of the yield of rapeseed from 254 lbs to 396 lbs.

Burma.—The number of experiments made in the quinquennium ending 1911-12 was on the whole larger than in the previous quinquennium, and, as in the past, the majority of the experiments were conducted by sub-divisional and township officers. The Provincial Director of Agriculture remarks that this arrangement is far from satisfactory, that the improvement of the system was considered, but that no change appears to be feasible for the present. In order to show the main product only, the following deductions have been made from the gross outturn of the crops, namely, for rice and jawar 33 per cent, and for cotton 70 per cent. The estimates of average outturn of rice, wheat, jawar, and gram have been lowered while those of cotton and sesamum have been raised. The figures for the bean crop now discriminate between *Pegyi* (*Dolichos lablab*) and *Pegya* (*Phaseolus lunatus*) which are the most important varieties exported.

Central Provinces and Berar.—Experiments have been selected with greater care in the present quinquennium than in the past, and due attention has been given to seasonal peculiarities and to classes of soil. The average yield has been raised in the case of rice, jawar, gram, linseed, and sugarcane, and lowered in the case of sesamum and cotton. In order to show the yield of the main product a deduction of 38 per cent has been made in the case of rice and of 70 per cent in the case of cotton.

Assam.—In the previous quinquennium figures for Assam were not shown separately, but they were combined with those for the districts of Eastern Bengal to give the average for the province of Eastern Bengal and Assam. The present return has been prepared for the province of Assam since its re-constitution on 1st April 1912. Detailed figures for each district are not available except for winter rice, rape and mustard, sugarcane, and cotton ; these show a general increase over the previous estimates. In the case of cotton a deduction varying between 50 and 60 per cent has been made to obtain the yield of cleaned cotton. In almost all districts the number of experiments conducted during the period under review fell short of that made in any of the previous periods. The results, however, are stated to have been generally

reliable and to have tallied for the most part with the estimates made by settlement officers in some of the districts where important settlement operations were in progress.

North-West Frontier Province.—In the five years under review experiments were made by the district staff in only two districts, and the figures for those districts have been checked and modified where necessary on the basis of those experiments. For the other districts the averages previously adopted on the basis of estimates framed by settlement officers have been repeated. The Provincial averages have been raised slightly for all the crops except maize for which the figure has been reduced from 1,342 lbs to 1,292 lbs.

Ajmer-Merwara.—The figures reported appear to be merely averages of the results of the experiments conducted during the five years of the period without any consideration as to whether any of those years was of an average character or not. The yield of barley, maize, and cotton has been raised and that of jawar lowered, the most important change being the reduction of the yield of jawar from 424 lbs to 137 lbs. A reduction of 70 per cent has been made, as before, to obtain the yield of cleaned cotton.

Coorg.—The only experiments made have as usual been on rice. The average yield has been lowered from 1,507 lbs to 1,483 lbs, which is still very high in comparison with the reported yield of other provinces, but is ascribed partly to increased attention being paid to rice cultivation since the decline of the coffee industry and partly to the rice lands of Coorg being watered by hill streams which contain much manurial matter. [From experiments since made the average outturn comes to 1,316 lbs.]

Mysore.—The rainfall in the quinquennium under review is stated to have been generally erratic. The average yield of rice has been reduced from 879 lbs to 841 lbs, of sesamum from 215 lbs to 199 lbs, of sugarcane from 3,279 lbs to 3,138 lbs and of cotton from 89 lbs to 79 lbs, while that of ragi has been raised from 562 lbs to 581 lbs and of horse gram from 229 lbs to 257 lbs.

APPENDIX A—*continued*

No. 1.—AVERAGE OUTTURNS (lb PER ACRE) OF PRINCIPAL CROPS IN EACH PROVINCE OF BRITISH INDIA AND IN MYSORE REVISED WITH REFERENCE TO CROP EXPERIMENTS MADE UP TO THE YEAR 1911-12

Province		Rice (husked) (*Oryza Sativa*)	Wheat (*Triticum Sativum*)	Barley (*Hordeum vulgare*)	Jawar (*Sorghum vulgare*)	Bajra (*Pennisetum typhoideum*)	Ragi (*Elusine coracana*)	Maize (*Zea Mays*)	Peas and beans
Bengal	Irrigated	(*a*) 983	861	...	...	...	...	...	...
	Unirrigated	(*b*) 1,104 (*c*) 807							
Madras	Irrigated	1,193	...	...	1,379	1,020	1,419	...	...
	Unirrigated	887	...	...	721	659	1,075	...	...
Bombay	Irrigated	...	1,250	...	1,550	...	1,400	...	...
	Unirrigated	1,230	510	...	670	400	1,066	...	...
	Both	...	575	...	...	...	...	...	...
Sind	Irrigated	...	1,340	1,076	1,396	971	..	...	...
United Provinces	Irrigated	1,100	1,250	1,300	...	...	...	...	(*h*)1,150
	Unirrigated	850	850	900	650	550	...	1,100	(*h*) 600
	Both	900	1,050	1,100	...	...	...	...	(*h*) 1,000
Bihar and Orissa*	Irrigated	(*a*) 1,234	(*d*) 984	881	...	...	820	820	...
	Unirrigated	(*b*) 800 (*c*) 800	(*e*) 451						
Punjab	Irrigated	782	898	1,018	488	521	...	1,112	...
	Unirrigated	474	555	592	381	365	...	766	...
	Both	688	726	716	406	379	...	908	...
Upper Burma	Irrigated	1,094	...	...	...	...	...	...	...
	Unirrigated	891	322	...	264	...	...	...	(*f*) 478
	Both	997	...	...	...	...	...	...	(*g*) 855
Lower Burma	Unirrigated	1,140	...	...	...	...	...	...	...
Central Provinces and Berar	Irrigated	624	600	...	...	...	...	...	...
	Unirrigated				664	...	...	...	...
	Both				...	...	...	...	...
Assam	Unirrigated	(*a*) 1,008 (*c*) 672	...	...	...	...	...	...	...
North-West Frontier	Irrigated	1,205	874	1,189	...	704	...	1,356	...
	Unirrigated	...	559	736	436	489	...	735	...
	Both	...	633	876	...	502	...	1,292	...
Ajmer-Merwara	Irrigated	...	...	1,248	...	...	...	946	...
	Unirrigated	...	...	550	137	...	...	835	...
	Both	...	...	1,168	...	...	...	868	...
Coorg	Unirrigated	1,483	...	...	...	...	...	...	...
Average for British India		1,005	814	877	904	566	1,147	986	833
Mysore	Irrigated	841	...	...	...	...	...	...	...
	Unirrigated	...	...	...	...	..	581	...	...

NOTE.—The average yield of both irigated and unirrigated land is ascertained by multiplying the yield of irrigated land by the irrigated area cropped, and that of unirrigated land by the unirrigated area cropped, and dividing the sum of these two products by the total area cropped.

* The estimates for Bihar and Orissa are the standards, adopted provisionally by the Agricultural Department of the province, which are partly based on the information collected in 1892. The results of the experiments for the period ending 1911-12, regarded in Appendix A—No. 6, are not considered sufficiently reliable to justify a revision of the provisional estimates.

(*a*) Winter (*b*) Spring or Summer (*c*) Autumn (*d*) Bihar (*e*) Chota Nagpur
(*f*) Dolichos lablab (*g*) Phaseolus lunatus (*h*) Pisum Sativum.

Arhar (*Cajanus indicus*)	Gram (*Cicer arietinum*)	Linseed (*Linum usitatissimum*)	Til or jinjili (sesamum) (*Sesamum indicum*)	Rape and mustard (*Brassica sp*)	Sugarcane (*gúr*) (*Saccharum officinarum*)	Cotton (cleaned) (*Gossypium sp*)	Jute (*Corchorus sp*)	Province	
...	881	492	...	492	2,905	155	1,271	Irrigated Unirrigated	Bengal
...	...	...	373	...	6,701	87	...	Irrigated	Madras
...	...	...	238	...	...	55	...	Unirrigated	
...	1,200	...	...	...	6,950	...	...	Irrigated	Bombay
...	410	360	400	625	...	100	...	Unirrigated	
...	...	...	...	...	...	...	...	Both	
...	476	...	394	602	4,233	380	...	Irrigated	Sind
...	950	...	...	...	2,600	220	...	Irrigated	United Provinces
750	800	500	280	600	...	130	...	Unirrigated	
...	800	...	...	...	...	160	...	Both	
881	881	492	...	492	2,460	155	1,200	Irrigated Unirrigated	Bihar and Orissa
...	625	...	...	498	1,748	126	...	Irrigated	Punjab
...	634	...	...	330	1,467	95	...	Unirrigated	
...	549	...	...	396	1,686	118	...	Both	
...	...	...	...	...	...	...	...	Irrigated	Upper Burma
...	414	...	229	...	...	122	...	Unirrigated	
...	...	...	...	...	...	...	...	Both	
...	...	...	...	...	...	...	...	Unirrigated	Lower Burma
...	...	...	...	...	2,569	...	...	Irrigated	Central Provinces and Berar
...	532	226	224	...		86	...	Unirrigated	
...	...	...	...	...		...	...	Both	
...	...	448	448	504	1,904	154	1,200	Unirrigated	Assam
...	730	...	...	544	2,430	173	...	Irrigated	North-West Frontier
...	449	...	...	411	...	142	...	Unirrigated	
...	449	...	...	418	...	160	...	Both	
...	...	...	...	...	...	180	...	Irrigated	Ajmer-Merwara
...	...	...	...	...	...	127	...	Unirrigated	
...	...	...	...	...	...	170	...	Both	
...	...	...	...	...	...	...	...	Unirrigated	Coorg
815	688	360	273	467	2,719	98	1,263	Average for British India	
...	...	...	...	...	3,138	...	...	Irrigated	Mysore
...	257	...	199	...	...	79	...	Unirrigated	

APPENDIX A—*continued*

No. 2.—AVERAGE YIELD (lb PER ACRE) OF PRINCIPAL CROPS IN EACH DISTRICT OF BENGAL

District		Winter rice		Autumn rice		Summer rice		Wheat
		Transplanted	Broadcast	Transplanted	Broadcast	Transplanted	Broadcast	
Bardwan	Irrigated	1,026	1,517	1,183	...	...	...	...
	Unirrigated	1,082	...	1,109	632	...	...	...
Birbhum	Irrigated	1,385	...	...	218	...	...	1,097
	Unirrigated	1,023	1,222	...	...	...	...	...
Bankura	Irrigated	1,258	1,286	1,061	...	...	...	...
	Unirrigated	...	...	...	...	...	...	...
Midnapur	Irrigated	1,135	1,072	...	...	945	...	...
	Unirrigated	813	801	980	811	...	...	...
Hooghly	Irrigated	1,278	...	947	...	...	...	...
	Unirrigated	1,116	935	696	714	...	...	...
Howrah	Irrigated	...	...	...	...	...	...	...
	Unirrigated	908	...	...	...	...	...	...
24-Parganas	Irrigated	1,773	...	...	...	...	...	...
	Unirrigated	1,254	1,426	1,323	1,018	...	...	...
Nadia	Irrigated	...	...	...	...	...	...	...
	Unirrigated	1,056	1,151	...	901	...	...	...
Murshidabad	Irrigated	1,116	...	...	...	...	...	...
	Unirrigated	1,053	...	...	819	...	...	695
Jessore	Irrigated	...	...	...	...	...	...	...
	Unirrigated	1,068	811	...	941	...	...	...
Khulna	Irrigated	...	...	...	1,080	...	...	...
	Unirrigated	1,078	1,146	900	716	...	...	...
Rajshahi	Irrigated	...	...	...	...	...	...	...
	Unirrigated	868	994	...	727	...	...	...
Dinajpur	Irrigated	...	...	...	...	...	...	...
	Unirrigated	1,087	656	469	911	...	...	...
Jalpaiguri	Irrigated	...	...	...	...	...	...	...
	Unirrigated	1,070	...	...	709	...	...	...
Darjeeling	Irrigated	1,111	...	...	...	...	...	...
	Unirrigated	1,101	698	...	866	...	...	...
Rangpur	Irrigated	...	...	...	...	...	...	...
	Unirrigated	1,002	706	...	976	...	...	...
Bogra	Irrigated	...	...	...	...	...	...	...
	Unirrigated	1,023	713	...	827	...	...	...

Barley (a)	Gram	Rape and mustard	Linseed	Sesamum (til)	Potato (a)	Sugarcane (gúr)	Cotton (cleaned) (a)	Jute	District	
...	...	...	...	...	14,783	3,372	...	...	Irrigated	Bardwan
826	...	...	...	...	...	...	...	...	Unirrigated	
...	...	...	...	...	...	2,097	...	...	Irrigated	Birbhum
...	...	...	...	...	...	5,811	...	...	Unirrigated	
...	...	...	...	...	...	1,677	...	...	Irrigated	Bankura
...	...	...	...	...	...	...	...	...	Unirrigated	
...	...	...	...	...	...	...	...	895	Irrigated	Midnapur
...	...	...	...	...	...	...	...	1,342	Unirrigated	
...	...	...	...	...	15,428	3,573	...	...	Irrigated	Hooghly
...	...	...	...	...	...	3,250	...	1,057	Unirrigated	
...	...	...	...	...	...	5,011	...	...	Irrigated	Howrah
...	...	...	...	...	...	1,656	...	898	Unirrigated	
...	...	...	...	...	...	3,878	...	...	Irrigated	24-Parganas
...	...	...	...	...	...	...	...	1,239	Unirrigated	
...	...	...	...	...	...	...	...	...	Irrigated	Nadia
1,234	709	...	432	...	...	2,730	...	1,077	Unirrigated	
...	...	...	...	...	...	...	...	...	Irrigated	Murshidabad
882	1,626	...	556	...	...	...	...	1,308	Unirrigated	
...	...	...	...	...	...	...	...	...	Irrigated	Jessore
...	...	244	...	...	...	...	...	1,249	Unirrigated	
...	...	...	...	...	...	...	...	...	Irrigated	Khulna
...	...	...	...	...	...	...	...	2,468	Unirrigated	
...	...	...	...	...	...	...	...	...	Irrigated	Rajshahi
...	...	...	...	...	...	1,080	...	1,201	Unirrigated	
...	...	...	...	...	...	...	...	...	Irrigated	Dinajpur
...	...	461	...	...	...	1,396	...	1,159	Unirrigated	
...	...	...	...	...	...	...	...	...	Irrigated	Jalpaiguri
...	...	660	...	...	...	1,000	80	978	Unirrigated	
...	...	...	...	...	...	...	...	928	Irrigated	Darjeeling
...	...	...	...	...	...	...	...	994	Unirrigated	
...	...	...	...	...	...	...	...	...	Irrigated	Rangpur
..	...	295	...	...	...	3,587	...	1,216	Unirrigated	
...	...	...	...	...	...	...	...	...	Irrigated	Bogra
...	...	...	...	...	...	3,616	...	1,072	Unirrigated	

(a) The figures are based on experiments made up to 1906-07

APPENDIX A—*continued*

No. 2.—AVERAGE YIELD (lb PER ACRE) OF PRINCIPAL CROPS IN EACH DISTRICT OF BENGAL—*continued*

District		Winter rice		Autumn rice		Summer rice		Wheat
		Trans-planted	Broadcast	Trans-planted	Broadcast	Trans-planted	Broadcast	
Pabna	Irrigated	...	...	...	...	...	...	...
	Unirrigated	...	657	...	720	...	...	...
Malda	Irrigated	...	...	...	...	...	...	...
	Unirrigated	1,151	1,644	...	846	...	...	566
Dacca	Irrigated	...	...	...	...	...	...	...
	Unirrigated	1,619	905	...	718	...	...	517
Maimensingh	Irrigated	...	...	...	...	...	...	...
	Unirrigated	1,123	1,001	...	748	1,174	1,469	...
Faridpur	Irrigated	...	...	...	...	...	...	...
	Unirrigated	...	887	...	975	...	...	...
Bakarganj	Irrigated	...	...	...	...	...	...	...
	Unirrigated	889	...	530	709	...	...	...
Chittagong	Irrigated	...	...	...	...	...	...	...
	Unirrigated	1,154	1,388	1,130	846	1,250	844	...
Tippera	Irrigated	...	...	...	...	...	...	...
	Unirrigated	910	1,029	..	946	...	...	...
Noakhali	Irrigated	...	...	...	...	...	...	...
	Unirrigated	849	943	...	642	...	...	...
Chittagong Hill Tracts	Irrigated	...	...	...	...	...	...	...
	Unirrigated	1,900	...	1,018	1,000	...	...	...
Average for the Province.	Irrigated	1,260	1,292	1,064	649	945	...	1,097
	Unirrigated	1,092	986	906	813	1,212	1,156	593

NOTE.—The provincial average is the sum of the District figures divided by the number of districts

Barley (a)	Gram	Rape and mustard	Linseed	Sesamum (til)	Potato (a)	Sugar-cane (gúr)	Cotton (cleaned) (a)	Jute	District	
...	...	...	...	...	...	...	...	...	Irrigated	Pabna
...	...	690	...	679	...	...	...	1,181	Unirrigated	
...	...	...	...	...	...	...	..	...	Irrigated	Malda
...	330	625	250	...	...	...	...	848	Unirrigated	
..	...	...	...	...	...	...	...	...	Irrigated	Dacca
...	1,003	876	140	679	...	...	...	1,394	Unirrigated	
...	...	...	...	...	...	...	...	...	Irrigated	Maimensingh
...	...	377	...	470	...	2,784	...	1,225	Unirrigated	
...	...	...	...	...	...	...	...	..	Irrigated	Faridpur
...	...	285	...	...	...	2,966	...	1,719	Unirrigated	
...	...	...	...	...	...	...	...	...	Irrigated	Bakarganj
..	...	...	...	...	...	871	...	894	Unirrigated	
...	...	...	...	...	...	...	...	...	Irrigated	Chittagong
...	...	...	...	...	...	4,600	...	...	Unirrigated	
...	...	...	...	...	...	...	...	...	Irrigated	Tippera
...	...	...	...	...	...	...	...	1,297	Unirrigated	
...	...	...	...	...	..	...	...	...	Irrigated	Noakhali
...	...	200	...	237	...	...	...	...	Unirrigated	
...	...	...	...	...	...	...	...	...	Irrigated	Chittagong Hill Tracts
..	..	540	...	...	...	...	128	...	Unirrigated	
...	...	...	...	...	15,100	3,268	...	911	Irrigated	Average for the Province.
980	917	478	345	516	...	2,719	104	1,229	Unirrigated	

(z) The figures are based on experiments made up to 1906-07

APPENDIX A—*continued*

No. 3.—AVERAGE YIELD (lb PER ACRE) OF PRINCIPAL CROPS IN EACH DISTRICT OF MADRAS

District		Rice (husked) (*a*)	Jawar	Bajra	Ragi	Til or jinjili (sesamum)	Sugarcane (*gûr*)	Cotton (cleaned)
Ganjam	Irrigated	1,087	...	...	1,169	305	5,376	...
	Unirrigated	...	...	684	714	248	...	...
Vizagapatam	Irrigated	1,269	...	995	1,262	481	7,231	...
	Unirrigated	...	...	873	996	401	...	...
Godávari	Irrigated	1,022	...	...	740	343	7,139	...
	Unirrigated	...	989	589	841	136	...	...
Kistna	Irrigated	1,090	1,209	...	1,214	449	4,396	...
	Unirrigated	...	818	616	1,110	228	...	113
Guntur	Irrigated	1,339	...	1,487	1,882	...	...	...
	Unirrigated	...	720	713	1,543	...	...	70
Nellore	Irrigated	1,067	1,533	1,217	1,697	274	...	...
	Unirrigated	...	617	986	1,232	182	...	20
Karnul	Irrigated	1,223	...	...	1,669	...	5,241	...
	Unirrigated	...	591	516	752	167	...	49
Bellary	Irrigated	1,187	...	...	1,042	...	7,185	...
	Unirrigated	...	486	471	447	232	...	52
Anantapur	Irrigated	1,286	1,391	...	1,365	...	6,067	...
	Unirrigated	...	689	477	1,085	140	...	39
Cuddapah	Irrigated	1,437	...	...	1,625	...	7,402	35
	Unirrigated	...	661	826	1,743	...	...	36
North Arcot	Irrigated	1,368	1,688	1,183	1,429	494	6,789	...
	Unirrigated	...	932	667	1,038	432	...	...
Chingleput	Irrigated	1,078	...	913	1,176	266	...	...
	Unirrigated	...	...	698	805	228	...	...
South Arcot	Irrigated	1,301	...	...	1,516	425	5,240	...
	Unirrigated	...	...	693	1,040	340	...	...
Salem	Irrigated	1,511	1,341	629	1,414	482	8,435	...
	Unirrigated	...	843	779	970	260	...	18
Coimbatore	Irrigated	1,438	1,216	1,026	1,629	385	8,638	...
	Unirrigated	...	1,180	594	1,652	380	...	67
Trichinopoly	Irrigated	1,452	853	559	1,194	270	3,436	...
	Unirrigated	...	613	522	868	213	...	40
Tanjore	Irrigated	931	...	660	1,092	259	...	...
	Unirrigated	...	...	780	502	270	...	...
Madura	Irrigated	1,552	1,011	...	1,026	474	...	...
	Unirrigated	...	908	449	1,109	232	...	71
Ramnad (*b*)	Irrigated	1,232	...	...	2,835	...	...	...
	Unirrigated	...	...	...	...	...	...	53
Tinnevelly	Irrigated	1,526	1,643	585	1,523	441	...	97
	Unirrigated	...	1,065	461	1,196	298	...	82
Nilgiris	Irrigated	...	...	...	...	...	...	...
	Unirrigated	1,335	...	...	962	...	...	...
Malabar	Irrigated	970	...	...	...	143	...	...
	Unirrigated	753	...	...	1,356	143	...	...
South Canara	Irrigated	916	...	...	...	...	...	...
	Unirrigated	1,014	...	...	...	...	...	...
Average for the Province.	Irrigated	1,193	1,379	1,020	1,419	373	6,701	87
	Unirrigated	887	721	659	1,075	238	...	55

(*a*) The yield reported in unhusked rice has been reduced by 38 per cent
(*b*) The figures relate to 1910-11 only

APPENDIX A—*continued*

No. 4

APPENDIX A—*continued*

No. 4.—AVERAGE YIELD (lb PER ACRE) OF PRINCIPAL CROPS IN EACH DISTRICT OF BOMBAY

District		Rice (husked)	Wheat	Jawar	Bajra	Ragi	Maize	Gram	Linseed
Ahmadabad	Irrigated	...	1,300	...	...	...	...	...	...
	Unirrigated	1,440	560	(a)1,080	840	1,440	...	500	350
Kaira	Irrigated	...	1,300	...	...	...	...	...	...
	Unirrigated	1,320	600	(a)1,050	970	1,440	...	500	...
Panch Mahâls	Irrigated	...	1,300	...	...	...	...	...	...
	Unirrigated	1,200	700	(a)1,190	825	1,420	1,190	600	360
Broach	Irrigated	...	...	...	...	...	...	...	...
	Unirrigated	900	600	(a)1,160 (b)1,020	700	1,500	..	500	...
Surat	Irrigatad	...	...	...	...	...	...	...	...
	Unirrigated	1,560	560	(a)760	600	1,200	...	500	...
West Khandesh	Irrigated	...	1,280	...	...	...	...	1,200	...
	Unirrigated	1,080	600	(a)720	450	900	...	500	360
East Khandesh	Irrigated	...	1,280	...	...	...	...	1,200	..
	Unirrigated	1,080	600	(a)720	380	900	...	500	360
Násik	Irrigated	...	1,320	(b)1,400	...	1,400	...	1,200	...
	Unirrigated	1,080	460	520	360	850	...	350	360
Ahmadnagar	Irrigated	...	1,360	(b)1,800	...	1,400	...	1,200	...
	Unirrigated	1,040	460	(b)540	340	900	...	380	360
Poona	Irrigated	...	1,080	(b)1,500	...	...	...	1,200	...
	Unirrigated	1,120	350	500	340	900	...	320	360
Sholapur	Irrigated	...	1,080	(b)1,500	...	...	...	1,200	...
	Unirrigated	900	400	(b)540	320	...	...	360	360
Satara	Irrigated	...	1,350	(b)1,500	...	...	...	1,200	...
	Unirrigated	1,120	480	720	360	900	...	380	360
Belgaum	Irrigated	...	1,200	...	...	...	...	...	...
	Unirrigated	1,140	560	800	400	900	...	400	360
Bijapur	Irrigated	...	1,080	...	...	...	...	...	...
	Unirrigated	800	400	540	320	...	..	340	360
Dharwar	Irrigated	...	...	...	...	...	...	...	...
	Unirrigated	1,140	500	1,000	450	1,200	...	500	360
Tanna	Unirrigated	1,200	...	...	...	770	...	400	...
Kolába	"	1,320	...	...	...	800	...	380	...
Ratnágiri	"	1,020	...	...	...	680	...	320	...
Kánara	"	1,320	...	...	...	1,470	...	480	...
Average for the Province	Irrigated	...	1,250	1,550	...	1,400	...	1,200	..
	Unirrigated	1,230	510	670	400	1,060	...	410	360
	Both	...	575	...	...	...	...	...	...

(a) Kharif (b) Rabi

Sesamum (til or jinjili)	Sugarcane (*gúr*)	Cotton (cleaned)	Rape and mustard	Spelt	Kodra (*Paspalum scrobiculatum*)	Groundnut (*Arachis hypogæa*)	District	
...	6,000	...	...	...	...	...	Irrigated	Ahmadabad
400	...	125	640	...	1,320	...	Unirrigated	
...	6,000	...	...	...	...	...	Irrigated	Kaira
400	...	115	675	...	1,275	...	Unirrigated	
...	5,000	...	...	...	...	...	Irrigated	Panch Maháls
400	...	100	600	...	1,130	...	Unirrigated	
...	7,000	...	...	...	...	...	Irrigated	Broach
450	...	130	...	...	1,025	...	Unirrigated	
...	7,000	...	...	...	...	3,000	Irrigated	Surat
400	...	120	...	...	1,120	...	Unirrigated	
...	7,000	...	...	1,500	...	3,000	Irrigated	West Khandesh
400	...	100	...	...	900	...	Unirrigated	
...	7,000	...	...	1,500	...	3,000	Irrigated	East Khandesh
400	...	90	...	...	900	...	Unirrigated	
...	7,000	...	...	1,500	...	3,000	Irrigated	Násik
400	...	90	...	...	...	...	Unirrigated	
...	7,000	...	...	1,500	...	3,000	Irrigated	Ahmadnagar
400	...	90	...	...	...	...	Unirrigated	
...	7,000	...	...	1,500	...	3,000	Irrigated	Poona
400	...	90	...	...	...	...	Unirrigated	
...	7,000	...	...	1,500	...	3,000	Irrigated	Sholapur
400	...	90	...	...	...	...	Unirrigated	
...	7,000	...	...	1,500	...	3,000	Irrigated	Satara
400	...	90	...	...	...	...	Unirrigated	
...	7,000	...	...	1,500	...	3,000	Irrigated	Belgaum
400	...	100	...	...	...	...	Unirrigated	
...	7,000	...	...	1,500	...	3,000	Irrigated	Bijapur
400	...	90	...	...	...	...	Unirrigated	
...	7,000	...	...	1,500	...	3,000	Irrigated	Dharwar
400	...	120	...	...	...	...	Unirrigated	
...	7,000	...	...	...	...	...	Irrigated	Tanna
400	...	...	...	...	640	...	Unirrigated	
...	4,000	...	...	...	...	...	Irrigated	Kolába
400	...	...	...	...	800	...	Unirrigated	
...	4,000	...	...	...	...	...	Irrigated	Ratnágiri
400	...	...	...	...	675	...	Unirrigated	
...	7,000	...	...	...	...	...	Irrigated	Kánara
...	...	...	...	...	...	...	Unirrigated	
400	6,950	...	...	1,500	...	3,000	Irrigated	Average for the Province
...	...	100	625	...	1,100	...	Unirrigated	
...	...	...	...	...	...	...	Both	

APPENDIX A—*continued*

No. 5.—AVERAGE YIELD (lb PER ACRE) OF PRINCIPAL CROPS IN EACH DISTRICT OF THE UNITED PROVINCES OF AGRA AND OUDH

District *			Rice (husked)	Wheat	Barley	Jawar	Bajra	Maize	Gram
Almora	Naini Tal, Almora, Garhwál, Dehra-Dún	Irrigated	1,600	1,250	...	...	...	...	...
		Unirrigated	1,400	1,000	...	...	...	...	...
Moradabad	Moradabad, Saháranpur, Bijnor, Bareli	Irrigated	1,050	1,250	1,300	...	...	...	1,000
		Unirrigated	800	800	1,000	650	500	1,000	750
Muzaffarnagar	Muzaffarnagar, Meerut	Irrigated	1,000	1,300	1,500	...	...	...	1,000
		Unirrigated	800	850	1,000	700	450	1,200	800
Bulandshahr	Bulandshahr, Aligarh	Irrigated	1,000	1,300	1,500	...	...	...	1,000
		Unirrigated	700	900	1,000	650	650	1,200	800
Mainpuri	Mainpuri, Etáh, Etawáh, Farukhabad	Irrigated	950	1,250	1,300	...	...	...	1,000
		Unirrigated	600	700	800	650	500	1,200	700
Muttra	Muttra, Agra	Irrigated	850	1,200	1,400	...	...	...	1,000
		Unirrigated	550	700	750	650	650	800	700
Budaun	Budaun, Shahjahánpur	Irrigated	950	1,250	1,250	...	...	...	1,000
		Unirrigated	750	800	1,000	650	550	1,200	800
Sitapur	Sitapur, Hardoi	Irrigated	1,000	1,250	1,300	...	...	...	950
		Unirrigated	800	900	1,100	650	550	1,200	900
Bahraich	Bahraich, Pilibit, Kheri	Irrigated	1,050	1,300	1,300	...	...	...	1,000
		Unirrigated	900	1,050	1,100	600	550	1,300	950

* The districts are grouped into agricultural regions, and the determinations made in the representative district of each region are applied to the whole of that region.

AVERAGE YIELD OF CROPS
(UNITED PORVINCES)

Peas	Arhar	Linseed	Sesamum (til or jinjili)	Rape and mustard	Sugarcane (*gúr*)	Cotton (cleaned)	Indigo (dye)		District	
...	...	...	...	...	...	...	...	Irrigated	Naini Tal, Almora, Garhwál, Dehra-Dún	Almora
...	...	...	...	...	...	...	...	Unirrigated		
750	...	...	...	...	2,450	...	18	Irrigated	Moradabad, Saháranpur, Bijnor, Bareli	Moradabad
500	...	400	320	430	...	120	...	Unirrigated		
800	...	...	...	...	2,800	200	19	Irrigated	Muzaffarnagar, Meerut	Muzaffarnagar
550	...	...	350	490	..	140	...	Unirrigated		
1,000	...	...	..	...	2,500	200	19	Irrigated	Bulandshahr, Aligarh	Bulandshahr
650	...	...	350	490	...	130	...	Unirrigated		
800	...	...	...	...	2,200	230	15	Irrigated	Mainpuri, Etáh, Etawáh, Farukhabad	Mainpuri
550	...	..	410	...	...	160	...	Unirrigated		
650	...	...	...	...	2,000	230	15	Irrigated	Muttra, Agra	Muttra
400	...	...	410	...	...	150	...	Unirrigated		
650	...	...	...	...	2,400	...	18	Irrigated	Budaun, Shahjahánpur	Budaun
400	...	400	320	430	...	120	...	Unirrigated		
1,000	...	..	...	...	2,700	...	...	Irrigated	Sitapur, Hardoi	Sitapur
650	550	500	300	570	...	110	...	Unirrigated		
850	...	...	...	...	2,000	...	...	Irrigated	Bahraich, Pilibit, Kheri	Bahraich
600	800	500	330	700	...	110	...	Unirrigated		

APPENDIX A—*continued*

No. 5.—AVERAGE YIELD (lb PER ACRE) OF PRINCIPAL CROPS IN EACH DISTRICT OF THE UNITED PROVINCES OF AGRA AND OUDH—*continued*

District			Rice (husked)	Wheat	Barley	Jawar	Bajra	Maize	Gram
Unao	Unao, Lucknow, Rae-Bareli	Irrigated	1,000	1,250	1,400	...	...	...	1,000
		Unirrigated	800	600	700	650	600	1,100	900
Sultanpur	Sultanpur, Barabanki, Partábgarh, Fyzabad	Irrigated	1,100	1,250	1,500	...	...	...	1,000
		Unirrigated	800	650	800	650	650	1,100	950
Fatehpur	Fatehpur, Cawnpore, Allahabad	Irrigated	1,050	1,250	1,300	...	...	...	1,000
		Unirrigated	800	600	700	650	550	1,000	900
Benares	Benares, Jaunpur, Mirzapur	Irrigated	1,000	1,100	1,300	...	...	...	800
		Unirrigated	700	600	800	650	500	1,000	600
Ballia	Ballia, Ghazipur, Azamgarh	Irrigated	1,200	1,250	1,250	...	...	...	950
		Unirrigated	900	750	800	650	700	1,100	900
Basti	Basti, Gonda, Gorakhpur	Irrigated	1,050	1,250	1,300	...	...	...	900
		Unirrigated	900	800	750	650	400	1,000	750
Jhansi	Jhansi, Jalaun	Irrigated	800	1,000	1,000	...	...	...	700
		Unirrigated	550	650	500	550	400	650	550
Bánda	Bánda, Hamírpur	Irrigated	800	800	1,000	...	...	...	800
		Unirrigated	700	500	500	550	400	650	750
Average for the Province		Irrigated	1,100	1,250	1,300	...	...	...	950
		Unirrigated	850	850	900	650	550	1,100	800
		Both	900	1,050	1,100	...	...	...	800

Peas	Arhar	Linseed	Sesamum (til or jinjili)	Rape and mustard	Sugarcane (*gúr*)	Cotton (cleaned)	Indigo (dye)	District		
1,150	...	...	...	...	2,600	..	...	Irrigated	Unao	Unao
650	700	400	300	490	...	110	...	Unirrigated	Lucknow	
									Rae-Bareli	
1,200	...	...	...	...	2,600	...	20	Irrigated	Sultanpur	Sultanpur
650	850	500	390	...	...	110	...	Unirrigated	Barabanki	
									Partábgarh	
									Fyzabad	
800	...	...	...	...	2,150	...	17	Irrigated	Fatehpur	Fatehpur
550	550	400	320	...	...	120	...	Unirrigated	Cawnpore	
									Allahabad	
1,200	...	...	...	...	2,600	...	19	Irrigated	Benares	Benares
550	700	500	280	...	...	100	...	Unirrigated	Jaunpur	
									Mirzapur	
1,200	...	...	...	...	3,200	..	19	Irrigated	Ballia	Ballia
650	900	650	280	660	...	100	...	Unirrigated	Ghazipur	
									Azamgarh	
1,200	...	...	...	...	2,500	...	19	Irrigated	Basti	Basti
600	650	500	280	570	...	100	...	Unirrigated	Gonda	
									Gorakhpur	
...	...	...	...	...	1,500	...	...	Irrigated	Jhansi	Jhansi
...	...	400	280	...	...	120	...	Unirrigated	Jalaun	
...	...	...	...	...	1,500	...	...	Irrigated	Bánda	Bánda
...	500	500	280	...	...	120	...	Unirrigated	Hamírpur	
1,150	...	...	...	...	2,600	220	18	Irrigated	Average for the Province	
600	750	500	280	600	...	130	...	Unirrigated		
1,000	...	..	...	...	...	160	...	Both		

APPENDIX A—*continued*

No. 6.—AVERAGE YIELD (lb PER ACRE) OF PRINCIPAL CROPS IN EACH DISTRICT OF BIHAR AND ORISSA

District		Winter rice		Autumn rice		Summer rice		Wheat	Barley	Maize
		Transplanted	Broadcast	Transplanted	Broadcast	Transplanted	Broadcast			
Patna	Irrigated	742	343	...	...	...	...	970	714	549
	Unirrigated	661	394	...	...	...	...	667	442	405
Gaya	Irrigated	924	1,049	...	...	...	...	912	470	...
	Unirrigated	785	...	...	...	...	...	520	480	577
Shahabad	Irrigated	744	573	...	...	...	...	898	716	...
	Unirrigated	784	594	...	...	...	...	663	188	...
Saran	Irrigated	424	414	...	...	...	...	679	912	831
	Unirrigated	513	681	...	...	...	...	638	583	936
Champáran	Irrigated	...	...	...	...	...	...	...	617	...
	Unirrigated	304	1,037	511	464	...	...	784	702	802
Muzaffarpur	Irrigated	922	...	...	...	...	...	1,002	810	...
	Unirrigated	699	1,304	...	...	...	...	552	674	1,252
Darbhanga	Irrigated	950	...	...	...	...	...	648	453	...
	Unirrigated	502	900	399	...	...	...	521	436	1,108
Monghyr	Irrigated	754	450	694	...	...	...	894	...	...
	Unirrigated	504	...	...	...	246	...	552	312	1,008
Bhagalpur	Irrigated	927	...	...	...	...	...	984	654	868
	Unirrigated	792	951	957	457	...	...	831	699	601
Purnea	Irrigated	...	...	...	...	..	...	...	...	...
	Unirrigated	646	851	1,197	351	...	...	625	1,336	...
Santhal Parganas	Irrigated	1,036	598	...	...	...	...	...	...	...
	Unirrigated	1,081	...	...	...	...	...	1,214	...	730
Cuttack	Irrigated	840	857	...	1,036	707	720	...	..	....
	Unirrigated	682	958	945	732	964	...	...	...	...
Balasore	Irrigated	...	792	...	...	...	...	...	...	...
	Unirrigated	750	736	...	...	...	...	...	...	...
Angul	Irrigated	1,096	1,169	...	...	...	...	...	...	...
	Unirrigated	824	865	...	271	...	...	...	...	559
Puri	Irrigated	1,611	1,066	...	...	...	...	...	...	...
	Unirrigated	826	970	...	...	...	...	...	...	...
Sambalpur	Irrigated	1,221	1,107	...	564	...	...	...	...	...
	Unirrigated	1,038	1,109	921	792	...	...	...	...	...
Hazáribágh	Irrigated	669	489	...	...	...	...	...	...	...
	Unirrigated	615	483	...	414	...	...	...	...	731
Ránchi	Irrigated	1,193	...	..	...	...	...	...	...	...
	Unirrigated	880	893	...	464	...	...	...	...	...
Palámau	Irrigated	938	206	...	...	...	...	682	799	627
	Unirrigated	347	...	...	...	...	...	335	552	525
Mánbhum	Irrigated	1,278	...	...	...	...	...	...	...	...
	Unirrigated	1,288	...	...	463	...	...	...	...	1,470
Singhbhum	Irrigated	978	424	...	424	...	...	...	...	...
	Unirrigated	899	...	...	778	...	...	...	...	...
Average for the Province	Irrigated	958	681	694	675	707	720	852	683	719
	Unirrigated	734	848	822	519	605	...	659	582	854

NOTE.—The provincial average is the sum of the district averages divided by the number of districts

Ragi or marua	Kodo (*Paspalum scrobiculatum*)	Gram	Arhar	Peas	Masur (*Lens esculenta*)	Rape and mustard	Linseed	Potato	Sugarcane (*gúr*)	Cotton (cleaned)	Jute	District	
520	...	557	440	560	413	426	87	...	2,204	...	...	Irrigated	Patna
623	...	514	744	554	791	62	64	...	1,581	...	...	Unirrigated	
499	...	726	...	...	...	...	443	...	...	...	...	Irrigated	Gaya
1,015	...	1,005	...	...	...	...	414	...	...	...	...	Unirrigated	
...	...	784	...	...	...	...	...	...	...	...	...	Irrigated	Shahabad
...	...	784	...	...	...	...	...	...	...	...	...	Unirrigated	
...	...	...	1,331	...	...	...	...	...	...	...	...	Irrigated	Sáran
722	731	1,029	644	645	...	...	...	...	2,895	...	...	Unirrigated	
...	...	...	...	...	...	...	...	...	2,565	...	...	Irrigated	Champáran
...	650	...	1,061	...	...	523	1,234	...	4,469	...	...	Unirrigated	
926	...	...	...	...	...	...	...	...	...	...	...	Irrigated	Muzaffarpur
872	...	...	192	...	...	298	...	...	...	84	...	Unirrigated	
1,214	...	265	468	...	...	900	123	...	...	...	...	Irrigated	Darbhanga
871	...	254	655	...	504	471	...	2,084	...	53	...	Unirrigated	
...	...	...	...	...	...	...	...	...	...	...	...	Irrigated	Monghyr
...	...	420	854	...	...	...	...	...	...	...	...	Unirrigated	
...	...	961	...	...	...	...	...	...	1,196	...	...	Irrigated	Bhagalpur
694	...	269	1,154	...	...	...	44	...	...	...	...	Unirrigated	
...	...	...	...	...	...	...	...	...	...	...	...	Irrigated	Purnea
...	...	501	...	...	...	403	...	...	...	...	826	Unirrigated	
...	...	...	...	...	...	...	...	...	...	...	...	Irrigated	Santhal Parganas
552	...	...	...	...	...	...	...	...	...	...	...	Unirrigated	
...	...	...	...	...	...	...	...	...	...	...	823	Irrigated	Cuttack
...	...	...	...	...	...	...	...	...	...	...	1,114	Unirrigated	
...	...	...	...	...	...	...	...	...	...	...	...	Irrigated	Balasore
...	...	...	...	...	...	...	...	...	...	...	...	Unirrigated	
...	...	...	...	...	...	...	...	...	1,196	...	...	Irrigated	Angul
...	...	...	...	...	...	252	...	...	1,509	...	...	Unirrigated	
...	...	...	...	...	..	...	...	...	1,919	...	...	Irrigated	Puri
...	...	...	...	...	...	...	...	...	...	...	...	Unirrigated	
...	...	...	...	...	...	...	...	...	2,689	...	...	Irrigated	Sambalpur
...	...	...	...	...	...	...	...	...	5,941	...	...	Unirrigated	
...	...	...	...	...	...	...	...	...	...	..	...	Irrigated	Hazáribágh
440	...	...	...	...	...	...	...	...	...	...	...	Unirrigated	
...	...	...	...	.	...	...	...	...	...	...	...	Irrigated	Ránchi
764	...	...	...	...	...	...	...	...	...	151	..	Unirrigated	
...	...	231	...	...	...	197	...	...	...	...	..	Irrigated	Palamau
...	...	329	165	...	...	170	51	...	...	...	...	Unirrigated	
...	...	...	...	...	...	...	...	...	1,210	...	...	Irrigated	Mánbhum
822	...	...	...	...	...	...	...	...	...	43	...	Unirrigated	
...	...	...	...	...	...	...	...	...	...	...	...	Irrigated	Singhbhum
...	...	...	514	...	...	...	...	...	...	...	...	Unirrigated	
790	...	587	746	560	413	508	218	...	1,854	...	823	Irrigated	Average for th
738	691	567	665	600	648	311	361	2,084	3,279	85	970	Unirrigated	Province

APPENDIX A—*continued*

No. 7.—AVERAGE YIELD (lb PER ACRE) OF PRINCIPAL CROPS IN EACH DISTRICT OF THE PUNJAB

District		Rice (husked)	Wheat	Barley	Jawar	Bajra
Hissar	Irrigated	598	1,000	1,100	480	460
	Unirrigated	...	480	440	340	320
Rohtak	Irrigated	650	1,180	1,200	800	470
	Unirrigated	...	600	860	520	420
Gurgáon	Irrigated	...	1,040	1,340	600	520
	Unirrigated	...	570	650	440	340
Karnál	Irrigated	566	1,070	1,030	520	500
	Unirrigated	370	560	560	330	330
Ambala	Irrigated	715	1,060	900	520	520
	Unirrigated	468	720	560	350	360
Simla	Irrigated	...	600	...	...	...
	Unirrigated	...	560	...	...	...
Kángra	Irrigated	624	500	460	...	...
	Unirrigated	416	460	580	...	...
Hoshiárpur	Irrigated	975	840	830	...	530
	Unirrigated	585	700	700	...	350
Jalandhar	Irrigated	715	1,140	1,100	...	...
	Unirrigated	390	720	800	...	...
Ludhiána	Irrigated	364	1,160	1,160	570	400
	Unirrigated	286	520	520	530	370
Ferozpur	Irrigated	566	960	1,060	520	480
	Unirrigated	312	520	640	360	320
Multan	Irrigated	566	760	720	470	500
	Unirrigated	...	530	560	420	420
Jhang	Irrigated	...	820	820	560	560
	Unirrigated	...	600	600	460	420
Mianwali	Irrigated	...	500	520	420	480
	Unirrigated	...	480	580	370	420
Lyallpur	Irrigated	1,040	1,000	1,000	560	560
	Unirrigated	...	480	...	...	...
Montgomery	Irrigated	780	760	900	500	500
	Unirrigated	748	600	620	400	400
Lahore	Irrigated	832	960	1,060	520	560
	Unirrigated	338	520	620	320	320
Amritsar	Irrigated	1,040	1,050	1,000	...	...
	Unirrigated	546	640	540	...	...
Gurdáspur	Irrigated	806	1,050	1,000	580	580
	Unirrigated	546	720	680	440	510
Siálkot	Irrigated	1,040	960	1,000	..	600
	Unirrigated	650	600	700	400	500
Gujrát	Irrigated	793	900	1,000	540	680
	Unirrigated	...	600	700	480	540
Gujránwala	Irrigated	1,105	820	800	260	480
	Unirrigated	780	460	440	260	340
Sháhpur	Irrigated	650	840	1,040	420	640
	Unirrigated	520	600	720	320	430
Jhelum	Irrigated	...	860	1,000	...	780
	Unirrigated	533	500	620	...	440
Ráwalpindi	Irrigated	644	710	810	...	710
	Unirrigated	...	480	580	340	380
Attock	Irrigated	...	770	940	...	800
	Unirrigated	...	380	450	360	350
Dera Ghazi Khan	Irrigated	520	700	750	430	420
	Unirrigated	507	500	540	210	210
Muzaffargarh	Irrigated	650	700	720	430	450
	Unirrigated	520	500	520	330	330
Average for the Province	Irrigated	782	898	1,018	488	521
	Unirrigated	474	555	592	381	365
	Both	688	726	716	406	379

AVERAGE YIELD OF CROPS
(PUNJAB)

Maize	Gram	Rapeseed	Sugarcane (*gúr*)	Cotton (cleaned)		District
...	680	420	...	136	Irrigated	Hissar
...	460	370	...	86	Unirrigated	
...	820	500	2,650	174	Irrigated	Rohtak
...	570	400	1,740	105	Unirrigated	
...	900	600	1,720	140	Irrigated	Gurgáon
...	610	370	930	116	Unirrigated	
1,120	980	560	2,140	175	Irrigated	Karnal
640	540	360	1,250	96	Unirrigated	
1,120	980	560	2,140	144	Irrigated	Ambala
700	640	360	1,840	96	Unirrigated	
...	...	...	...	...	Irrigated	Simla
...	...	...	...	...	Unirrigated	
720	...	360	...	48	Irrigated	Kángra
720	400	240	620	48	Unirrigated	
1,360	700	480	2,000	164	Irrigated	Hoshiárpur
900	560	360	1,500	98	Unirrigated	
1,400	800	...	2,300	192	Irrigated	Jalandhar
860	720	...	1,600	132	Unirrigated	
1,560	900	730	2,000	166	Irrigated	Ludhiána
720	480	430	1,400	82	Unirrigated	
1,200	600	500	...	120	Irrigated	Ferozpur
600	480	400	...	84	Unirrigated	
620	480	270	1,430	96	Irrigated	Multán
...	420	210	...	66	Unirrigated	
800	500	480	...	107	Irrigated	Jhang
580	500	240	...	77	Unirrigated	
...	480	330	...	78	Irrigated	Mianwali
...	430	330	...	72	Unirrigated	
800	600	560	1,500	124	Irrigated	Lyallpur
...	600	240	...	...	Unirrigated	
720	650	480	...	114	Irrigated	Montgomery
480	520	400	...	69	Unirrigated	
1,100	580	500	1,700	132	Irrigated	Lahore
480	560	350	1,000	72	Unirrigated	
1,130	740	580	2,000	147	Irrigated	Amritsar
670	600	400	1,150	85	Unirrigated	
1,120	580	630	2,300	126	Irrigated	Gurdáspur
750	570	350	1,520	93	Unirrigated	
1,020	600	480	1,640	135	Irrigated	Siálkot
720	600	320	1,200	96	Unirrigated	
860	600	480	1,300	144	Irrigated	Gujrat
620	600	320	...	90	Unirrigated	
840	600	400	1,280	102	Irrigated	Gujránwála
500	620	350	1,070	76	Unirrigated	
960	600	560	1,600	132	Irrigated	Sháhpur
480	600	400	...	66	Unirrigated	
1,040	830	420	...	146	Irrigated	Jhelum
820	570	280	...	61	Unirrigated	
1,270	...	290	...	116	Irrigated	Ráwalpindi
1,000	510	280	...	41	Unirrigated	
1,440	500	480	780	100	Irrigated	Attock
580	540	240	...	68	Unirrigated	
...	300	240	...	100	Irrigated	Dera Ghazi Khan
...	440	200	...	62	Unirrigated	
..	340	270	1,200	80	Irrigated	Muzaffargarh
...	420	200	...	52	Unirrigated	
1,112	625	498	1,748	126	Irrigated	Average for the Province
766	534	330	1,467	95	Unirrigated	
908	549	396	1,686	118	Both	

APPENDIX A—*continued*

No. 8.—AVERAGE YIELD (lb PER ACRE) OF PRINCIPAL CROPS IN EACH DISTRICT OF BURMA

District		Rice	Wheat	Jawar	Gram	Sesamum (til or jinjili)	Cotton (cleaned)	Beans	
								Pegyi (Dolichos lablab)	Pegya (Phaseolus lunatus)
UPPER BURMA—									
Mandalay	Irrigated	1,024	...	...	...	...	...	...	...
	Unirrigated	1,005	468	...	485	246	...	802	1,189
Bhamo	Irrigated	968	...	...	...	...	...	...	...
	Unirrigated	1,015	...	...	...	...	...	...	...
Shwebo	Irrigated	1,241	...	...	...	...	...	...	...
	Unirrigated	797	536	111	279	248	42	540	792
Myitkyina	Irrigated	1,349	...	...	...	...	...	...	...
	Unirrigated	1,201	...	...	...	...	...	...	...
Sagaing	Irrigated	733	...	...	...	...	...	...	...
	Unirrigated	603	289	234	269	143	154	726	847
Katha	Irrigated	1,342	...	...	...	...	...	...	...
	Unirrigated	1,043	...	...	...	...	...	...	...
Lower Chindwin	Irrigated	777	...	...	...	...	...	...	...
	Unirrigated	811	...	420	...	146	...	...	1,063
Upper Chindwin	Irrigated	...	...	...	...	...	...	...	...
	Unirrigated	1,069	...	...	...	...	...	...	...
Pakôkku	Irrigated	1,068	...	...	...	...	...	...	...
	Unirrigated	887	...	346	1,004	262	...	644	1,080
Thayetmyo	Irrigated	1,222	...	...	...	...	...	...	...
	Unirrigated	1,074	...	...	...	351	102	...	...
Minbu	Irrigated	1,527	...	...	...	...	...	...	...
	Unirrigated	990	665	426	779	526	161	986	1,101
Magwe	Irrigated	1,097	...	...	...	...	...	...	...
	Unirrigated	754	...	250	...	231	...	...	...
Kyaukse	Irrigated	1,040	...	...	...	...	...	...	...
	Unirrigated	...	96	...	...	168	...	...	...
Meiktila	Irrigated	583	...	...	...	...	...	...	...
	Unirrigated	613	...	127	...	146	93	...	212
Yaméthin	Irrigated	1,162	...	...	...	...	...	...	...
	Unirrigated	876	...	312	313	234	69	486	...
Myingyan	Irrigated	706	...	...	...	...	...	...	...
	Unirrigated	644	...	253	...	166	77	...	...
Average for the Province	Irrigated	1,094	...	...	...	...	...	...	...
	Unirrigated	891	322	264	414	229	122	478	855
	Both	997	...	...	...	...	...	...	...
LOWER BURMA— (all unirrigated)									
Akyab		1,129	...	...	...	...	...	...	...
Kyaukpyu		853	...	...	...	...	...	...	...
Hanthawaddy		1,075	...	...	...	...	...	...	...
Sandoway		980	...	...	...	...	...	...	...
Pegu		1,113	...	...	...	...	...	...	...
Tharawadi		1,501	...	...	...	...	...	213	...
Prome		1,127	...	...	...	...	...	...	...
Maubin		1,522	...	...	...	...	...	...	...
Pyapon		1,215	...	...	...	...	...	...	...
Bassein		916	...	...	...	...	...	...	...
Henzada		1,383	...	...	...	...	...	208	...
Myaungmya		1,331	...	...	...	...	...	...	...
Amherst		874	...	...	...	...	...	...	...
Tavoy		694	...	...	...	...	...	...	...
Mergui		1,016	...	...	...	...	...	...	...
Toungoo		1,591	...	...	...	...	...	...	...
Thaton		887	...	...	...	...	...	...	...
Average for the Province		1,140	...	...	...	...	...	...	...

APPENDIX A—*continued*

No. 9.—AVERAGE YIELD (lb PER ACRE) OF PRINCIPAL CROPS IN EACH DISTRICT OF THE CENTRAL PROVINCES AND BERAR

District		Rice (husked)		Wheat	Jawar	Gram	Linseed	Til or jinjili (sesamum)	Sugarcane (*gúr*)	Cotton (cleaned)
		Transplanted	Broadcast							
Saugor	Irrigated	...	...	1,000	...	...	...	...	1,500	...
	Unirrigated	...	560	600	...	...	280	150	1,000	55
Damoh	Irrigated	...	...	...	580	500	...	...	1,500	...
	Unirrigated	...	495	600	...	...	200	150	1,000	55
Jubbulpore	Irrigated	...	...	..	580	480	...	...	1,500	...
	Unirrigated	620	495	620	450	580	250	150	1,000	60
Mandla	Irrigated	...	...	...	...	...	...	...	1,500	...
	Unirrigated	650	525	600	350	580	200	150	...	55
Seoni	Irrigated	990	930	...	...	...	...	...	1,000	...
	Unirrigated	650	545	620	450	580	250	150	...	55
Narsinghpur	Irrigated	...	...	...	...	...	...	...	1,500	..
	Unirrigated	...	435	660	450	580	280	200	1,000	
Hoshangabad	Irrigated	...	...	...	...	...	...	...	1,500	..
	Unirrigated	...	435	620	450	520	250	250	1,000	
Nimar	Irrigated	...	...	1,000	...	...	...	...	3,500	...
	Unirrigated	...	620	640	600	500	200	250	...	
Betul	Irrigated	...	...	1,000	...	...	...	...	3,500	...
	Unirrigated	...	435	620	500	500	200	180	...	70
Chhindwara	Irrigated	...	...	1,000	...	...	...	...	3,500	...
	Unirrigated	...	435	600	600	500	220	180	...	90
Wardha	Irrigated	...	...	1,000	...	...	...	...	3,000	...
	Unirrigated	...	435	580	700	580	300	300	...	90
Nagpur	Irrigated	990	930	1,000	...	...	...	...	3,000	...
	Unirrigated	650	545	580	600	580	280	300	...	90
Chánda	Irrigated	990	930	...	...	...	...	...	3,500	...
	Unirrigated	650	545	600	650	550	250	300	...	80
Bhandara	Irrigated	990	930	...	...	...	...	...	1,500	...
	Unirrigated	650	545	450	450	460	200	300	...	45
Bálághát	Irrigated	990	930	...	...	...	...	...	1,500	...
	Unirrigated	650	545	550	350	550	200	300	...	45
Raipur	Irrigated	990	930	...	...	...	...	...	3,000	...
	Unirrigated	620	570	600	350	450	180	150	1,000	45
Bilaspur	Irrigated	990	930	...	...	...	...	...	2,500	...
	Unirrigated	620	570	600	350	450	180	150	1,000	45
Drug	Irrigated	990	930	...	...	...	...	...	1,500	...
	Unirrigated	620	570	600	350	450	180	150	1,000	45
Average for the Central Provinces	Irrigated	...	...	...	...	...	...	...	...	...
	Unirrigated	...	...	...	605	530	214	208	...	85
	Both	626	626	602	...	...	...	...	2,522	...
Akola	Irrigated	...	...	...	...	...	...	...	3,000	...
	Unirrigated	...	435	580	700	550	330	300	...	90
Amraoti	Irrigated	...	...	...	...	...	...	...	3,000	...
	Unirrigated	...	435	580	700	550	330	300	...	
Buldana	Irrigated	...	...	1,000	...	...	...	...	3,000	...
	Unirrigated	...	435	580	700	550	330	300	...	85
Yeotmal	Irrigated	...	...	...	...	...	...	...	3,000	..
	Unirrigated	...	435	580	700	550	330	300	...	80
Average for Berar	Irrigated	...	...	...	...	...	...	...	...	...
	Unirrigated	...	...	...	700	550	330	300	...	87
	Both	435	435	580	...	...	...	...	3,000	...
Average for Central Provinces and Berar	Irrigated	...	...	...	...	...	...	...	...	..
	Unirrigated	...	...	...	664	532	226	224	...	86
	Both	624	624	600	...	...	...	...	2,569	...

APPENDIX A—*continued*

No. 10.—AVERAGE YIELD (lb PER ACRE) OF PRINCIPAL CROPS IN EACH DISTRICT OF ASSAM

District	Rice		
	Winter rice	Autumn rice (*aús*)	Spring rice (*boro*)
Sylhet	1,008	...	1,008
Cachar — Broadcast	672	...	...
Cachar — Transplanted	1,120	...	...
Cachar — Both	1,008	...	...
Goalpara — Broadcast	560	...	...
Goalpara — Transplanted	1,120	...	...
Goalpara — Both	1,008	...	...
Khasi and Jaintia Hills	1,120	...	...
Kamrup — Broadcast	672	...	...
Kamrup — Transplanted	1,008	...	...
Kamrup — Both	896	...	...
Garo Hills — Broadcast	672	...	...
Garo Hills — Transplanted	1,120	...	...
Garo Hills — Both	1,120	...	...
Darrang — Broadcast	672	...	...
Darrang — Transplanted	1,120	...	...
Darrang — Both	1,008	...	...
Nowgong — Broadcast	672	...	...
Nowgong — Transplanted	1,120	...	...
Nowgong — Both	896	...	...
Sibsagar — Broadcast	672	...	...
Sibsagar — Transplanted	896	...	...
Sibsagar — Both	896	...	...
Lakhimpur — Broadcast	672	...	...
Lakhimpur — Transplanted	1,008	...	...
Lakhimpur — Both	1,008	...	...
Lushai Hills	...	...	...
Average for the Province	1,008	672	...

District	Matikalai (*Phaseolus radiatus*)	Rape and mustard	Linseed	Sesamum (til or jinjili)	Sugarcane (*gúr*)	Cotton (cleaned)	Jute
Sylhet	...	448	...	...	2,240	100	...
Cachar	...	448	...	...	2,240	...	...
Goalpara	...	560	...	...	1,344	...	...
Khasi and Jaintia Hills	...	...	...	...	...	100	...
Kamrup	...	504	...	...	1,344	...	...
Garo Hills	...	...	...	...	...	200	...
Darrang	...	504	...	...	1,456	...	...
Nowgong	...	504	...	...	1,456	100	...
Sibsagar	...	560	...	...	2,016	...	...
Lakhimpur	...	560	...	...	2,240	...	...
Lushai Hills	...	...	...	...	...	100	...
Average for the Province	560	504	448	448	1,904	154	1,200

APPENDIX A—*continued*

No. 11.—AVERAGE YIELD (lb PER ACRE) OF PRINCIPAL CROPS IN EACH DISTRICT OF THE NORTH-WEST FRONTIER PROVINCE

District		Rice (husked)	Wheat	Barley	Jawar	Bajra
Hazára	Irrigated	1,234	741	782	...	494
	Unirrigated	...	473	535	...	329
Peshawar	Irrigated	1,166	977	1,312	...	...
	Unirrigated	...	671	860	436	...
Kohát	Irrigated	...	823	823	...	1,029
	Unirrigated	...	494	535	...	507
Bannu	Irrigated	...	741	700	...	617
	Unirrigated	...	514	453	...	412
Dera Ismail Khan	Irrigated	...	840	1,374	...	648
	Unirrigated	...	561	611	...	508
Average for the Province	Irrigated	1,205	874	1,189	...	704
	Unirrigated	...	559	736	436	489
	Both	...	633	876	...	502

District		Maize	Gram	Rape and mustard	Sugarcane (*gúr*)	Cotton (cleaned)
Hazára	Irrigated	1,316	...	432	1,975	93
	Unirrigated	741	...	329	...	57
Peshawar	Irrigated	2,226	...	625	2,575	185
	Unirrigated	...	...	455	...	...
Kohát	Irrigated	1,029	453	329	...	103
	Unirrigated	617	453	247	...	57
Bannu	Irrigated	864	741	412	1,975	113
	Unirrigated	...	412	288	...	57
Dera Ismail Khan	Irrigated	...	...	...	...	...
	Unirrigated	...	553	426	...	189
Average for the Province	Irrigated	1,356	730	544	2,430	173
	Unirrigated	735	449	411	...	142
	Both	1,292	449	418	...	160

APPENDIX A—*continued*

No. 12—AVERAGE YIELD (lb PER ACRE) OF PRINCIPAL CROPS (ALL IRRIGATED) IN EACH DISTRICT OF SIND

District	Wheat	Barley	Jawar	Bajra	Gram	Sesamum (til or jinjili)	Rape and mustard	Sugarcane (*gúr*)	Cotton (cleaned)
Karáchi	1,777	1,279	1,222	954	325	480	426	4,320	...
Hyderabad	1,200	960	1,719	1,280	373	515	640	4,146	255
Sukkur	1,451	720	1,846	1,109	600	480	711	...	...
Larkana	1,608	...	1,360	1,360	560	120	640	...	320
Upper Sind Frontier	908	902	832	640	522	373	768	...	...
Thar and Párkar	1,094	1,518	...	480	...	393	426	...	(*a*) 491 (*b*) 454
Average for the Province	1,340	1,076	1,396	971	476	394	602	4,233	380

NOTE.—The average for the Province is the sum of the district averages divided by the number of districts
(*a*) Abassi (Egyptian) (*b*) Metaffifi (Egyptian)

No. 13—AVERAGE YIELD (lb PER ACRE) OF PRINCIPAL CROPS IN EACH DISTRICT OF AJMER-MERWARA

District		Barley	Jawar	Maize	Cotton (cleaned)
Ajmer	Irrigated	1,375	...	1,104	235
	Unirrigated	300	185	760	127
Merwara	Irrigated	1,121	...	788	125
	Unirrigated	801	90	910	...
Average for the Province	Irrigated	1,248	...	946	180
	Unirrigated	550	137	835	127
	Both	1,168	...	868	170

NOTE.—(1) The yield reported in uncleaned cotton has been reduced by 70 per cent to allow for the removal of the seed
(2) The average for the province is the sum of the district averages divided by the number of districts

No. 14—AVERAGE YIELD (lb PER ACRE) OF PRINCIPAL CROPS IN COORG

District		Rice (husked)	Rice straw (bye-product)
Coorg	Unirrigated	1,483	2,428

APPENDIX A—*concluded*

No. 15—AVERAGE YIELD (lb PER ACRE) OF PRINCIPAL CROPS IN EACH DISTRICT OF THE MYSORE STATE

District		Rice (husked)	Ragi	Horse gram	Til or jinjili (sesamum)	Sugarcane (*gúr*)	Cotton (cleaned)
Bangalore	Irrigated	570	...	...	...	3,639	...
	Unirrigated	...	792	251	219	...	...
Kolar	Irrigated	819	...	...	...	4,947	...
	Unirrigated	...	703	364	126	...	...
Tumkur	Irrigated	678	...	...	...	2,758	...
	Unirrigated	...	441	159	52	...	12
Mysore	Irrigated	1,030	...	...	...	4,396	...
	Unirrigated	...	355	299	209	...	71
Hassan	Irrigated	814	...	...	...	2,348	...
	Unirrigated	...	703	388	154	...	...
Shimoga	Irrigated	689	...	...	...	989	...
	Unirrigated	...	464	219	173	...	118
Kadur	Irrigated	829	...	...	...	2,075	...
	Unirrigated	...	619	218	301	...	80
Chitaldrug	Irrigated	735	...	...	...	2,384	...
	Unirrigated	...	784	123	183	...	83
Average for the Province	Irrigated	841	...	...	...	3,138	...
	Unirrigated	...	581	257	199	...	79

APPENDIX B

STATEMENT OF CHANGES IN DISTRICT AND PROVINCIAL BOUNDARIES

Province	District from which transferred	Area transferred, and land revenue thereof			District and province to which transferred	Number and date of notification of transfer
		Area in acres		Land revenue ₹		
		Cultivated	Total			
EXTERNAL TRANSFERS						
1910-11						
United Provinces	Ballia district	...	176	251	Shahabad, Bengal	Government of Bengal, No. 459, dated 16th May 1910
1911-12						
Eastern Bengal and Assam	Rajshahi district	924,300	1,659,520	10,28,024	Bengal	Government of India, Home Department, No. 290, dated 22nd March 1912
	Dinajpur „	1,415,800	2,525,440	15,22,042		
	Jalpaiguri „	967,300	1,893,737	8,10,213		
	Rangpur „	1,510,400	2,226,511	10,16,878		
	Bogra „	469,900	869,760	4,95,717		
	Pabna „	774,200	1,179,888	4,22,879		
	Dacca „	1,255,800	1,780,480	5,37,029		
	Mymensingh „	2,517,300	4,062,352	8,70,016		
	Faridpur „	895,000	1,459,840	6,28,049		
	Backarganj „	1,670,200	2,389,436	17,38,354		
	Tippera „	1,123,400	1,599,360	11,02,205		
	Noakhali „	1,015,200	1,052,084	7,07,471		
	Chittagong „	632,900	1,594,892	11,94,909		
	Malda „	775,800	1,212,801	4,38,376		
	Chittagong Hill tracts.	85,100	3,288,320	55,715		
	Hill Tippera State	(a)	2,615,040	(a)		
Bengal	Patna district	1,118,000	1,328,000	17,46,462	Bihar and Orissa	Government of India, Home Department, No. 289, dated 22nd March 1912
	Gaya „	1,922,900	3,015,680	14,82,097		
	Shahabad „	1,466,100	2,800,948	17,97,948		
	Darbhanga „	1,561,700	2,142,690	7,93,280		
	Muzaffarpur „	1,430,000	1,942,400	9,84,095		
	Saran „	1,236,100	1,711,286	12,73,712		
	Champaran „	1,322,700	2,259,840	5,16,060		
	Monghyr „	1,043,100	2,510,080	9,61,170		
	Bhagalpur „	1,655,900	2,663,319	6,58,180		
	Purnea „	2,164,600	3,196,153	11,86,381		
	Santhal Parganas	1,637,400	3,466,100	4,76,200		
	Cuttack district	1,229,700	2,340,307	12,54,476		
	Balasore „	894,200	1,332,621	6,80,272		
	Angul „	243,800	1,089,280	1,24,677		
	Puri „	750,100	1,599,360	7,07,046		
	Sambalpur „	909,100	2,447,360	2,03,729		
	Hazaribagh „	1,859,500	4,493,440	1,83,161		
	Ranchi „	2,187,500	4,544,832	3,13,833		
	Palamau „	572,900	3,144,960	1,39,564		
	Manbhum „	1,497,600	2,654,080	83,886		
	Singhbhum „	853,400	2,490,240	1,46,365		
	Feudatory and Tributory States in Orissa and Chota Nagpur	(a)	18,334,720	(a)		
1912-13						
United Provinces	Ballia district	45	46	41	Shahabad, Bihar and Orissa.	Government of Bihar and Orissa, No. 1996 R.A., dated 18th July 1914
1913-14						
Bihar and Orissa	Saran district	51	51	15	United Provinces	No. 4701 R. (A).—11 J.-13, dated 7th October 1912
Upper Burma	Yamethin „	...	1,664	...	Southern Shan State.	No. 60, dated 23rd March 1914
1914-15						
Upper Burma	Myitkyina district	622,592	622,592	...	Putao Estate	No. 16 dated 29th July 1914
Delhi	—	14,703	29,447	18,247	Meerut, United Provinces	No. 984-C., dated 22nd February 1915

(a) No information

NOTE—This statement is explanatory of the variations in the areas shown in Table I

APPENDIX B—*continued*

STATEMENT OF CHANGES IN DISTRICT AND PROVINCIAL BOUNDARIES—*continued*

Province	District from which transferred	Area transferred and land revenue thereof: Area in acres: Cultivated	Area in acres: Total	Land revenue: R	District to which transferred	Number and date of notification of transfer
INTERNAL TRANSFERS						
1910-11						
Bengal	Bhagalpur district	Two villages	(*b*)	(*b*)	Burnea district	No. 269 Jur., dated 17th January 1911
Eastern Bengal	Jalpaiguri „	(*a*)	863	(*a*)	Rangpur „	No. 497-P. L., dated 4th February 1911.
United Provinces	Almora „	2,103	16,318	354	Naini Tal „	No. 1818-I-605, dated 1st September 1910
Punjab	Montgomery „	1,247	3,808	899	Lyallpur „	No. 2429, dated 15th September 1910
	Lyallpur „	289	1,835	79	Montgomery „	No. 450, dated 24th July 1911
	Shahpur „	66,835	195,848	40,375	Gujrat „	No. 222, dated 27th March 1911
Bombay Sind	Thana „	137	397	868	Kolaba „	No. 4528, dated 18th May 1910
	Thar and Párkar district	...	6	...	Hyderabad „	No. 5608, dated 21st June 1910
Madras	Cuddapah district	244,549	740,992	1,95,586	Anantapur „	No. 381 Rev., dated 16th July 1910
	Chingleput „	1,259	5,753	3,165	Nellore „	No. 29 Rev., dated 12th January 1911
	Cuddapah „	216,530	1,067,455	4,24,019	Chittoor „	No. 130 Pub., dated 7th March 1911
	North Arcot „	329,874	2,564,337	7,95,608	„ „	No. 127 Pub., dated 7th March 1911
	Salem „	156,944	345,171	1,94,242	North Arcot „	No. 129 Pub., dated 7th March 1911
	South Arcot „	194,530	646,222	3,87,853	„ „	No. 128 Pub., dated 7th March 1911
	Salem „	224,856	441,939	4,12,722	Trichinopoly „	Nos. 358 Rev., dated 1st July 1910, and 475 Rev., dated 10th September 1910
	Coimbatore „	225,861	391,776	3,78,679	„ „	No. 474 Rev., dated 10th September 1910
	Tinnevelley „	37,581	46,939	25,667	Ramnad „	Nos. 564 and 565 Rev., dated 18th October 1910
	Ramnad „	1,334	1,908	2,642	Tinnevelley „	Nos. 566 and 567 Rev., dated 18th October 1910
1911-12						
Bengal (*c*)	Bakarganj district	4,815	5,987	7,359	Faridpur district	No. 662 R. D., dated 25th March 1912
	„ „	4,218	12,106	11,193	Noakhali „	
Punjab	Montgomery „	14	2,564	5	Lyallpur „	No. 123, dated 30th January 1912
Sind	Hyderabad „	...	99	...	Thar and Párkar district	No. 7496, dated 8th August 1911
Central Provinces	Mandla „	...	3,165	...	Balaghat district	No. 3186, dated 31st May 1904
1912-13						
Lower Burma	Pegu district	121,172	449,920	3,05,944	Insein district	No. 63, dated 17th February 1912
	Hanthawaddy „	393,729	737,638	10,85,006	„ „	
Punjab	Delhi district (old)	201,129	287,349	4,19,836	Rohtak „	No. 2944-S., dated 1st October 1912
	„ „	122,146	178,833	2,21,137	Gurgaon „	
	Ludhiana district	40	75	71	Malerkotla State	No. 429, dated 10th May 1913
	Malerkotla State	73	73	71	Ludhiana district	
	Montgomery district	1,005	5,958	690	Lahore „	No. 660, dated 15th July 1912, and No. 224, dated 11th March 1913
	„ „	39,726	115,513	42,059	Lyallpur „	Nos. 222 and 223, dated 11th March 1913
Bombay	Belgaum „	1,252	1,311	1,033	Dharwar „	No. 10953, dated 29th November 1912
Sind	Hyderabad „	42,293	143,899	14,387	Thar and Párker district	No. 9707, dated 19th October 1912
	Thar and Párkar district	79,382	304,427	2,51,573	Nawabshah district	
	Hyderabad district	4,096	2,178,459	38,49,639	„ „	
Berar	Amraoti „	180	1,267	170	Buldana „	No. 440, dated 29th August 1912
	„ „	180	18,785	8,089	Akola „	

(*a*) No information
(*b*) Figures not available
(*c*) Not given effect to in 1911-12

APPENDIX B—*concluded*

STATEMENT OF CHANGES IN DISTRICT AND PROVINCIAL BOUNDARIES—*concluded*

INTERNAL TRANSFERS—*continued*

Province	District from which transferred	Area transferred, and land revenue thereof			District to which transferred	Number and date of notification of transfer
		Area and acres		Land Revenue		
		Cultivated	Total	R		
1913-14						
Bengal	Mymensingh dist.	369	407	(*a*)	Dacca district	No. 25599, dated 7th March 1914
	Khulna „	2,499	3,080	(*b*)	Faridpur „	No. 2275, dated 18th November 1913 and No. 3606, dated 28th March 1914
	Jessore „	5,101	10,747	(*b*)	„ „	Ditto Ditto
Madras	Chittoor „	473	22,285	627	North Arcot „	No. 556, dated 5th December 1913
Bihar and Orissa	Ranchi „	1,436	1,436	...	Palamau „	No. 6248-R.-11 J.-16, dated 11th September 1913
Punjab	Shahpur „	1,901	3,550	3,140	Gujrat „	No. 195, dated 10th February 1914
	„ „	...	18	...	Attock „	No. 136, dated 11th February 1913
	Lyallpur „	24,086	56,929	12,544	Jhang „	No. 578, dated 9th September 1913
Upper Burma	Yamethin „	(*a*)	71,872	(*a*)	Meiktila „	No. 59, dated 23rd March 1914
	Meiktila „	282	4,992	367	Kyaukse „	No. 162, dated 19th May 1913
Berar	Akola „	3,544	9,093	1,164	Yeotmal „	No. 997, dated 21st June 1913
Assam	Sibsagar „	(*a*)	29,027	...	Nágá Hills „	No. 6253, dated 18th November 1913
Ajmer-Merwara	Ajmer „	68,795	572,001	(*a*)	Kekri „	No. 576-C., dated 21st March 1914
1914-15						
Madras	Ramnad district	8,101	9,620	16,083	Madura district	No. 80-Revenue, dated 17th February 1915
	Madura „	16,674	19,893	34,116	Ramnad „	No. 81-Revenue, dated 17th February 1915
Sind	Larkana „	130	649	974	Nawabshah district	No. 3065, dated 3rd September 1914
Punjab	Lyallpur „	257	511	214	Montgomery „	No. 208, dated 20th March 1915
Upper Burma	Myingyan „	443	1,318	1,175	Pakokku „	No. 172-5 L.—5, dated 10th February 1915
Lower Burma	Henzada „	217	217	418	Tharrawaddy „	Rectification of a survey error
Central Provinces	Nagpur „	2,817	4,154	1,719	Wardha „	No. 1139, dated 16th May 1914
Assam	Lakhimpur „	(*a*)	95,430	...	North-East Frontier district	No. 5449-P., dated 12th October 1914

(*a*) Not available.
(*b*) Revenue not affected.

APPENDIX C

VERNACULAR TERMS USED IN VOLUME I OF AGRICULTURAL STATISTICS OF INDIA

Agasi, agati, or avati (*Sesbania grandiflora*)—A vegetable crop.

Ajmud (*Carum Roxburghianum*)—A kind of spice.

Ajwan (*Carum copticum*)—A kind of spice, "Bishop's weed."

Akurkura or jevandi (*Chrysanthemum coronarium*)—A non-food crop.

Amada or mamidi allam (*Curcuma amada*)—A condiment.

Ampazham (*spondius magnifera*)—The hog plum.

Arhar (*Cajanus indicus*)—The pigeon pea.

Arunelli (*Phyllanthus distichus*)—Country star gooseberry.

Bajra (*Pennisetum typhoideum*)—The spiked millet.

Bané (Coorg)—Forest land granted for the service of the holding of rice-fields to which it is allotted, to be held free of revenue for grazing, leaf manure, firewood, and for timber required for the farm.

Barbati (*Vigna catjang*)—Asparagus, a food grain.

Barti (*see* Wudalu).

Bel (*Ægle Marmelos*)—A fruit.

Bhagdari (*see Narvadari*).

Bilimbi (*Averrhoa Bilimbi*)—A fruit.

Bimb (*Cephalandra indica*)—A fruit.

Chaplash (*Artocarpus Chaplasha*)—A tree grown mainly for timber.

Chayroot (*Oldenlandia umbellata*)—A dye.

Cheena (*Panicum miliaceum*)—The common millet.

Cheik (*Coix lachryma-jobi*)—A food grain, "Job's Tear."

Chikkudukayalu (*Dolichos lablab*)—The Indian or popat bean.

Cholam (*see* jawar).

Cholanathu (*Andropogon sorghum*)—Fodder jawar.

Chowli (*see* Barbati).

Cumbu (*see* Bajra).

Dani (*Nipa fruticans*)—A soboliferous palm, the leaves of which are used for thatching purposes, also for matting.

Dhaincha (*Sesbania aculeata*)—A plant cultivated mainly for green manure.

Dhatura (*Datura alba*)—A drug.

Dividivi (*Cæsalpinia coriaria*)—A dye.

Gajar—Carrot.

Garmal (*Coleus barbatus*)—A fruit.

Gondli (*see* Kutki).

Gorait (United Provinces)—Village watchman.

Henna (*Lawsonia alba*)—A dye.

Inám (Madras)—Alienated villages or lands granted rent-free. *Whole inám* villages are *entire* villages held on such tenure; *minor ináms* are portions of villages, generally a number of fields, held on *inám* tenure.

Isfagul (*Plantago ovata*)—A drug.

Istamrári (Punjab, Ajmer-Merwara)—A tenure which, though the revenue is assigned, is charged with a permanently fixed quit-rent.

Izáfat (Bombay)—A form of service tenure.

Izára (Berar)—Land leased under the waste-land rules on stipulated terms.

Jagír (Berar)—Alienated villages or lands granted as rewards for service either rent-free or on payment of a quit-rent; such lands are hereditary.

——(Ajmer-Merwara)—Land granted revenue-free on condition of military service or as a charitable endowment.

——(Bombay)—Estates held hereditarily or for one or more generations on political considerations, no condition of service being attached to them.

——(Coorg)—Lands granted rent-free (1) to individuals on account of services rendered to the State by themselves or their ancestors, and (2) to some religious institutions.

Jambo or naval—Black plum.

Jamma (Coorg)—A tenure under which lands are held on half the ordinary assessment on condition that the holders should perform certain services to Government, if required, such as escorting Government treasure and rendering assistance to revenue officers on tour. These lands are inalienable without special sanction.

APPENDIX C—*continued*

VERNACULAR TERMS USED IN VOLUME I OF AGRICULTURAL STATISTICS OF INDIA—*continued*

Jawar (*Sorghum vulgare*)—The great millet.

Jenugulu—Asparagus.

Jinjili (*Sesamum indicum*)—An oilseed.

Jira—Caraway.

Jodi (Madras)—Portion of the assessment reserved or left unalienated when lands were originally granted on favourable assessment. It is distinguished from quit-rent, which represents an additional charge (generally a certain proportion—one-eighth, one-fourth, one-half, or five-eighths—of the full assessment, *minus* the *jodi*) imposed when the tenures were enfranchised or converted into free-holds.

Kalpayaru—Kidney bean.

Kangni (*Panicum Italicum*)—Italian millet.

Kamranga (*Averrhoa Carambola*)—A fruit.

Kanda (*Dracontium*)—A vegetable crop.

Kankrol (*Momordica cochinchinensis*)—A vegetable crop.

Karola (*Momordica Charantia*)—A vegetable crop.

Karuvapilai (*Murraya Konigii*)—A condiment.

Kavali (*Sterculia urens*)—The Indian katura, a fruit.

Kavathu (*Dioscorea alata*)—A tuber used as a food stuff.

Kodo or *Kutki* (*Paspalum Scrobiculatum*)—A kind of millet.

Khálsa (Bombay)—Government occupancy or raiyatwari tenure.

——(Central Provinces)—Areas settled on malguzari or thekadari tenure, in contradistinction to zamindari.

——(Berar, Ajmer-Merwara)—Land paying full revenue to Government.

Khatedar (Berar)—A registered occupant whose name is entered by authority in the Government records as holding unalienated land.

Khiraj (Assam)—Land assessed to full revenue.

Khoti (Bombay)—A form of tenure, found chiefly in the Konkan, the holder of which is, in return for certain semi-proprietary rights, held responsible for payment of assessment on the area held.

Kirni (*Mimusops hexandra*)—A large tree cultivated chiefly in north-western India. It produces an olive-shaped yellow berry which is eaten chiefly during times of scarcity, and in the hot weather.

Korai—The Indian matting sedge.

Kolinji (*Tephrosia purpurea*)—A drug.

Koorka (*Strobilanthes*)—A vegetable crop.

Kuhudi (*Panicum trypheron*)—A food grain.

Kulthi (*Dolichos biflorus*)—Horse gram.

Kutki (*see* Kodo).

Kwin (Burma)—An area averaging about one square mile selected as a survey unit on account of some natural features or administrative boundaries.

Lakhiraj (Assam)—Revenue-free land.

Lobia (*see* Barbati).

Madder (*Rubia tinctorum* and *R. cordifolia*)—A dye.

Mahalkari (Bombay)—A revenue and police officer in charge of a sub-division of a taluk.

Makhan sim—The sword bean.

Malguzari (Central Provinces)—A form of tenure, the holder of which is responsible for the payment of the revenue assessed on a village.

Mamlatdar (Bombay)—The chief revenue and police officer (native) in charge of a taluk.

Mankachu (*Alocasia indica*)—A root crop.

Marua (*Elusine coracana*)—A kind of millet.

Marukkolundu (*Artemisia vulgaris*)—The Indian worm wood.

Mehwasi (Bombay)—A proprietary tenure assessable to revenue at a lump sum.

Muafi (Manpur)—Any kind of land held revenue-free either for a fixed period or in perpetuity, but the term does not ordinarily apply to jagirs.

Mung (*Phaseolus Mungo*)—Green gram.

APPENDIX C—*continued*

VERNACULAR TERMS USED IN VOLUME I OF AGRICULTURAL STATISTICS OF INDIA—*contd.*

Munsarim (Berar).—A head native revenue officer.

Narvadari, Bhagdari (Bombay).—Forms of proprietary tenure involving joint responsibility for the assessment: the revenue in the former case being fixed in the lump, and in the latter distributed by rates over fields.

Neerali (*Gynocordia odorata*).—An oilseed.

Neem or Margosa (*Melia azadirachta*).—A non-food crop.

Nela mulaka (*Solanum xanthocarpum*).—The bogoda brinjal, a drug.

Nisfkhiraj (Assam).—Land liable to pay half the revenue which is ordinarily payable for the term of settlement.

Palampat (Berar).—Land held on payment of a quit-rent, but not necessarily hereditary.

Odamula (*Ochalandra Rheedii*).—A reed.

Ol or zaminkand.—The elephant foot, a root crop.

Panchayat (Bengal).—A committee of five respectable persons nominated or appointed by local officers of Government in a village or group of villages for the settlement of petty disputes among the people and for dealing with other small local matters, such as caste, occupation, sanitation, etc.

Papay (*Carica papaya*).—A fruit.

Parpattigar (Coorg).—A revenue officer in charge of a sub-division of a taluk.

Parvar (*see* Patol).

Patel (Coorg).—Village headman appointed by Government.

Patol (*Trichosanthes dioica*).—A vegetable crop.

Peshkash (Madras).—The fixed land revenue payable to Government on all permanently-settled estates.

Pimakottai or pouna.—The mast wood.

Ponnagantikura (*Alternanthera sessilis*).—A vegetable crop.

Poramboke (Madras).—Lands reserved for public or village communal purposes.

Pót ináms (Bombay).—Lands sub-alienated in alienated villages.

Pót kharáb (Berar).—The unculturable area included in a survey number.

Puliyavara (*Oxalis corniculata*).—A vegetable crop.

Ragi (*see* Marua).

Rayatwari.—State lands leased to cultivators for a fixed term. A form of tenure in which the settlement of revenue is made by Government with each individual occupant or cultivator of the land for a given term, without the intervention of a third party.

Randhuni (*see* Ajmud).

Sabai grass (*Ischœmum Augustifolium*).—A fibre plant.

Sank-alu (*Pachyrhizus angulatus*).—A root crop.

Sapodilla (*Achras Sapota*).—A fruit.

Sebestan (*Cordia Myxa*).—A fruit.

Shanbóg (Coorg).—A village accountant appointed by Government.

Shrotriem (Madras).—Village held on grant (originally to Brahmins), wholly or partially revenue-free.

Siris tree or vagai (*Albizzia Lebbek*).—A non-food crop.

Sorrell (*Rumex vesicarius*).—A vegetable crop.

Sother.—Radish.

Swank (*Panicum frumentaceum*).—A food grain.

Talukdari (Bombay).—A form of proprietary right in force in the northern districts of Bombay.

Tejpat (*Cinnamonum Tamala* and *C. obtusifolium*).—A spice.

Thathameda (Upper Burma).—Household tax.

Thattan payara (*see* Barbati).

Thekadar (Central Provinces).—A farmer, a leaseholder, a middleman; one who receives the rents from the cultivators and pays a stipulated sum to the proprietor.

Thugyi (Burma).—A village headman.

Thetke grass (*Imperata arundinacea*).—A small perrennial grass used chiefly for thatching purposes.

APPENDIX C—*concluded*

VERNACULAR TERMS USED IN VOLUME I OF AGRICULTURAL STATISTICS OF INDIA—*concld.*

Til (*Sesamum indicum*).—An oilseed.

Uchhe (*Momordica muricata*).—A vegetable crop.

Udai (*Acacsia eburnea*).—A thorny tree used as fuel or for fencing purposes.

Udhad-jamabandi (Bombay).—A proprietary tenure subject to fixed assessment.

Umbli (Coorg).—Lands granted on reduced rates to individuals on account of services rendered to the State by themselves or their ancestors.

Unda (*Pongamia glabra*).—An oil seed.

Urad (*Phaseolus radiatus*).—Black gram.

Wudalu or barti (*Panicum flavidum*).—A food grain.

Zamindar (Central Provinces).—A chief of minor importance who, while usually holding a large and compact estate on privileged tenure, has been restricted to the rank of an ordinary subject.

Zamindari.—An estate held on a fixed assessment under a deed of permanent ownership granted by Government.

APPENDIX D

ALPHABETICAL LIST OF CROPS CULTIVATED IN INDIA AND THEIR CLASSIFICATION IN TABLE III.

Name of Crop		Heads of classification in Table III
English or Vernacular	Botanical	
Agasi, agati or avati	Sesbania grandiflora	38. Fruits and Vegetables including root crops.
Agave	Agave spp.	23. Fibres—others.
Ajmud or Randhuni	Carum Roxburghianum	18. Condiments and spices.
Ajwan or Bishop's weed	Carum Copticum	18. „ „ „
Akurkura (*see* Chrysanthemum)	.....	.....
Al (*see* Morinda)	.....	.....
Aloes	Aloe vera	35. Drugs and Narcotics—others.
Alya (*see* Cress)	.....	.....
Amada or Mamidi allam	Curcuma Amada	18. Condiments and spices.
Amaranths	Amarantus	39. Misc. food crops.
Ampazham (*see* Plum)	.....	.....
Anise seed	Pimpinella Anisum	18. Condiments and spices.
Apple, wood	Feronia elephantum	38. Fruits and Vegetables including root crops.
„ Rose	Eugenia Jambos	38. „ „ „
„ Custard	Anona squamosa and A. reticulata.	38. „ „ „
Areca nut or Betel nut	Areca Catechu	35. Drugs and Narcotics—others.
Arhar or pigeon pea	Cajanus indicus	10. Other food grains, etc.
Arnatto or Arnotto	Bixa Orellana	28. Dyes—others.
Arrowroot, West Indian	Maranta arundinacea	39. Misc. food crops.
„ Wild or East Indian	Curcuma augustifolia	39. „ „ „
Artichoke	Cynara Scolymus or Centauria Carduneulus.	38. Fruits and Vegetables including root crops.
Arum (edible), Kachu or Kachalu	Colocasia Antiquorum	38. „ „ „
Arunelli (*see* Gooseberry, country star)	.....	.....
Bajra (*see* Millet)	.....	.....
Barbati, Lobia, Jumgulu, Thattan-payara or Chowli (Asparagus)	Vigna Catjang	10. Other food grains, etc.
Barley	Hordeum vulgare	4. Barley.
Barti (*see* Wudalu)	.....	.....
Basil, sweet	Ocimum Basilicum	35. Drugs and Narcotics—others.
Beans	Phaseolus lunatus	38. Fruits and Vegetables including root crops.
„ Asparagus (*see* Barbati)	.....	.....
„ Sword or Makhan Sim	Canavalia ensiformis, C. gladiata.	38. Fruits and Vegetables including root crops.
„ French	Phaseolus vulgaris	38. „ „ „
„ Goa	Psophocarpus tetragonolobus	38. „ „ „
„ Indian, Chikkudikayalu, or Popat	Dolichos lablab	38. „ „ „
„ Kidney, Moth, or Kalpayaru	Phaseolus aconitifolius	38. „ „ „
„ Soy	Glycine hispida	38. „ „ „
Beetroot	Beta vulgaris	38. „ „ „
Bel	Ægle Marmelos	38. „ „ „
Betel vine	Piper Betle	35. Drugs and Narcotics—others.
„ nut (*see* Arecanut)	.....	.....
Bhindi (*see* Hibiscus, edible)	.....	.....
Bilimbi	Averrhoa Bilimbi	38. Fruits and Vegetables including root crops.
Bimb	Cephalandra indica	38. „ „ „
Bishop's weed (*see* Ajwan)	.....	.....
Borage, country	Coleus aromaticus	35. Drugs and Narcotics—others.
Brinjal	Solanum Melongena, S. longum.	38. Fruits and Vegetables including root crops.
„ bogoda or nela mulaka	Solanum xanthocarpum	35. Drugs and Narcotics—others.
Buck wheat (*see* Wheat)	.....	.....

APPENDIX D—*continued*

ALPHABETICAL LIST OF CROPS—*contd.*

Name of Crop		Heads of classification in Table III
English or Vernacular	Botanical	
Cabbage	Brassica oleracea	38. Fruits and Vegetables including root crops.
Caraway or Jira	Carum Carui	18. Condiments and spices.
„ Black or Shahjira	Carum Bulbocastanum	18. „ „ „
Cardamom Aromatic	Amomum aromaticum	18. „ „ „
„ greater	„ subulatum	18. „ „ „
„ lesser	Elettaria Cardamomum	18. „ „ „
Carob or Locust tree	Ceratonia Siliqua	37. Fodder crops.
Carrot or Gajar	Daucus Carota	38. Fruits and Vegetables including root crops.
Cashew nut	Anacardium occidentale	38. „ „ „
Cassava	Manihot utilissima and M. palmata.	38. „ „ „
Castor	Ricinus communis	16. Oilseeds—others.
Cauliflower	Brassica oleracea	38. Fruits and Vegetables including root crops.
Celery	Apium graveolens	38. „ „ „
Chaplash (*see* Sam tree)	.....	.....
Chayroot	Oldenlandia umbellata	28. Dyes—others.
Cheena (*see* Millet)	.....	.....
Cheik (*see* Job's Tear)	.....	.....
Chicory	Cichorium Intybus	38. Fruits and Vegetables including root crops.
Chickling Vetch (*see* Vetch)	.....	.....
Chillies	Capsicum sp.	18. Condiments and spices.
Chikkudukavalu (*see* Beans, Indian)	.....	.....
Cholum (*see* Millet)	.....	.....
Cholanathu (fodder Cholum)	Andropogon Sorghum	37. Fodder crops.
Chowli (*see* Barbati)	.....	.....
Chrysanthemum, Akurkura, or Jevandi	Chrysanthemum coronarium.	40. Miscellaneous non-food crops.
Cinchona	Cinchona sp.	33. Cinchona.
Cinnamon	Cinnamonum zeylanicum	18. Condiments and spices.
Citron or lime or lemon	Citrus medica	38. Fruits and Vegetables including root crops.
Cloves	Eugenia caryophyllata or Caryophyllus aromaticus.	18. Condiments and spices.
Coconut	Cocos nucifera	38. Fruits and Vegetables including root crops.
Coffee	Coffea arabica	30. Coffee.
Coriander	Coriandrum sativum	18. Condiments and spices.
Cotton	Gossypium sp.	21. Cotton.
Cress	Lepidium sativum	38. Fruits and Vegetables including root crops.
Cucumber	Cucumis sativus	38 „ „ „
Cumbu (*see* Millet)	.....	.....
Cumin	Cuminum Cyminum	18. Condiments and spices.
Custard Apple (*see* Apple)	.....	.....
Dani	Nipa fruticans	40. Miscellaneous non-food crops.
Date palm (*see* Palm)	.....	.....
Dhaincha	Sesbania aculeata	40. Miscellaneous non-food crops.
Dhatura	Datura alba	35. Drugs and Narcotics—others.
Dill or Sowa	Peucedauum graveolens	16. Oilseeds—others.
Dividivi	Cæsalpinia coriara	28. Dyes—others.
Drumsticks or Horse-radish	Moringa pterygosperma	38. Fruits and Vegetables including root crops.
Elephant foot, Zaminkand or Ól	Amorphophallus campanulatus.	38. „ „ „
Elephant yam	Tryphonium trilobatum	38. „ „ „
Fennel	Fœniculum vulgare	18. Condiments and spices.

APPENDIX D—*continued*

ALPHABETICAL LIST OF CROPS—*contd.*

Name of Crop		Heads of classification in Table III
English or Vernacular	Botanical	
Fenugreek	Trigonella fœnum grœcum	18. Condiments and spices.
Field Vetch (*see* Vetch)	.....	.....
Fig	Ficus Carica	38. Fruits and Vegetables including root crops.
Flea-bane, purple	Vernonia anthelmintica	35. Drugs and Narcotics—others.
Flowers	.....	40. Miscellaneous non-food crops.
Gajar (*see* Carrot)	.....	.....
Garlic	Allium sativum	18. Condiments and spices.
Garmal	Coleus barbatus	38. Fruits and Vegetables including root crops.
Gawar (*see* Vetch)	.....	.....
Ginger	Zingiber officinale	18. Condiments and spices.
Goa bean (*see* Bean)	.....	.....
Gondli (*see* Millet)	.....	.....
Gooseberry, Cape—or tepari	Physalis peruviana	38. Fruits and Vegetables including root crops.
,, Country star or Arunelli	Phyllanthus distichus	38. ,, ,, ,,
Goose foot	Chenopodium album	38. Fruits and Vegetables including root crops.
Gourd, Snake	Trichosanthes anguina	38. ,, ,, ,,
,, Bottle	Lagenaria vulgaris	38. ,, ,, ,,
,, Towel	Luffa acutangula	38. ,, ,, ,,
Gourd, Red or melon pumpkin	Cucurbita maxima	38. ,, ,, ,,
Gourd Melon, white	Benincasa cerifera	38. ,, ,, ,,
Gram	Cicer arietinum	9. Gram.
,, Field	Phaseolus trilobus	10. Other food grains, etc.
,, Green or Mung	Phaseolus Mungo	10. ,, ,, ,,
,, Horse or Kulthi	Dolichos biflorus	10. ,, ,, ,,
,, Black or Urad (Mati kalai)	Phaseolus radiatus	10. ,, ,, ,,
Grape	Vitis vinifera	38. Fruits and Vegetables including root crops.
Groundnut	Arachis hypogœa	15. Groundnut.
Guava	Psidium Guajava	38. Fruits and Vegetables including root crops.
Guinea grass	Panicum maximum	37. Fodder crops.
Gumberry	Cordia Rothii	38. Fruits and Vegetables including root crops.
Hemp, Indian, or Ganja	Cannabis sativa	34. Indian Hemp.
,, Sunn	Crotalaria juncea	23. Fibres—others.
,, Deccan	Hibiscus cannabinus	23. ,, ,,
,, Sisal	Agave sisalana	23. ,, ,,
Henna	Lawsonia alba	28. Dyes—others.
Hibiscus, edible or bhindi	Hibiscus esculentus	38. Fruits and Vegetables including root crops.
Horse-radish (*see* Drumsticks)	.....	.....
Indian Hemp (*see* Hemp)	.....	.....
Indian worm wood (*see* Marukkolundu)	.....	.....
Indigo	Indigofera sumatrana and I. arrecta.	27. Indigo.
Isfagul	Plantago ovata	35. Drugs and Narcotics—others.
Jack fruit	Artocarpus integrifolia	38. Fruits and Vegetables including root crops
Jambotree (*see* Plum, black)	.....	.....
Jawar (*see* Millet)	.....	.....
Jenugulu (*see* Barbati)	.....	.....
Jevandi (*see* Chrysanthemum)	.....	.....
Jinjili (*see* Sesamum)	.....	.....
Jira (*see* Caraway)	.....	.....
Job's Tear or Cheik	Coix lachryma-jobi	10. Other food grains, etc.

APPENDIX D—*continued*

ALPHABETICAL LIST OF CROPS—*contd.*

Name of Crop		Heads of classification in Table III
English or Vernacular	Botanical	
Jujube	Zizyphus Jujuba	38. Fruits and Vegetables including root crops.
Jute	Corchorus sp.	22. Jute.
Kachu or Kachalu (*see* Arum)	.....	.....
Kakri (*see* Melon)	.....	.....
Kalpayaru (*see* Beans, Kidney)	.....	.....
Kamranga	Averrhoa Carambola	38. Fruits and Vegetables including root crops.
Kanda	Dracontium	38. Ditto. ditto.
Kangni (*see* Millet)	.....	.....
Kankrol	Momordica cochinchinensis	38. Fruits and Vegetables including root crops.
Kaon (*see* Millet)	.....	.....
Kapok	Eriodendron anfractuosum	23. Fibres—others.
Karola	Momordica Charantia	38. Fruits and Vegetables including root crops.
Karuvapilai	Murraya Koenigii	18. Condiments and spices.
Kavali or Indian Katura	Sterculia urens	38. Fruits and Vegetable including root crops.
Kavathu, pannikkavathu, pallakavathu, kolkavathu	Dioscorea alata	38. Ditto. ditto.
Kharbuja (*see* Melon)	.....	.....
Khesari (*see* Vetch)	.....	.....
Khurfa (*see* Purslane)	.....	.....
Kidney bean (*see* Bean)	.....	.....
Kirni	Mimusops hexandra	39. Miscellaneous food crops.
Kodo (*see* Millet)	.....	.....
Korai (*see* Matting sedge, Indian)	.....	.....
Kokam (*see* Mangosteen)	.....	.....
Kolinji or vempali	Tephrosia purpurea	35. Drugs and Narcotics—others.
Koorka	Strobilanthes	38. Fruits and Vegetables including root crops.
Kuhudi	Panicum trypheron	10. Other food grains, etc.
Kulthi (*see* Gram)	.....	.....
Kutki (*see* Millet)	.....	.....
Lemon (*see* Citron)	.....	.....
Lentils	Lens esculenta or Ervam lens	10. Other food grains, etc.
Lettuce	Lactuca Scariola	38. Fruits and Vegetables including root crops.
Lime (*see* Citron)	.....	.....
Linseed	Linum usitatissimum	12. Linseed.
Lobia (*see* Barbati)	.....	.....
Locust tree (*see* Carob)	.....	.....
Lucerne	Medicago sativa	37. Fodder crops.
Madder	Rubia tinctorum and R. cordifolia.	28. Dyes—others.
Mahua	Bassia latifolia and B. longifolia.	39. Miscellaneous food crops.
Maize	Zea Mays	8. Maize.
Makhan Sim (*see* Beans, Sword)	.....	.....
Mango	Mangifera indica	38. Fruits and Vegetables including root crops.
Mangosteen or Kokam	Garcinia indica	38. „ „ „
Mankachu	Alocasia indica	38. „ „ „
Margosa or Neem tree	Melia azadirachta	40. Miscellaneous non-food crops.
Marians	Bouea burmanica	38. Fruits and Vegetables including root crops.
Marjoram	Origanum vulgare	18. Condiments and spices.
Marua (*see* Millet)	.....	.....
Marukkolundu or Indian wormwood	Artemisia vulgaris	40. Miscellaneous non-food crops.

APPENDIX D—*continued*

ALPHABETICAL LIST OF CROPS—*contd.*

Name of Crop		Heads of classification in Table III
English or Vernacular	Botanical	
Mast wood	Calophyllum inophyllum	16. Oilseeds—others.
Mati kalai (*see* Black gram)	.....	.....
Matting sedge, Indian or Korai	Cyperus corymbosus, C. tegetum.	23. Fibres—others.
Medlar, Indian	Vangueria edulis	38. Fruits and Vegetables including root crops.
Melon, Kharbuja	Cucumis Melo	38. „ „ „
„ Kakri	Cucumis Melo var. momordica.	38. „ „ „
„ Musk	Cucurbita moschata	38. „ „ „
„ Water	Citrullus vulgaris	38. „ „ „
„ White Gourd (*see* Gourd)	.....	.....
Metha (Fenugreek)	Trigonella fœnum-græcum	18. Condiments and spices.
Millet, Common or Cheena	Panicum miliaceum	10. Other food grains, etc.
„ Great or jawar or cholum	Sorghum vulgare	5. Cholum or Jawar.
„ Italian, Kangni, or Kaon	Panicum Italicum or Setaria italica	10. Other food grains, etc.
„ Kodo or Varagu	Paspalum scrobiculatum	10. „ „
„ Little, Kutki, or Gondli	Panicum miliare	10. „ „
„ Marua or Ragi	Elusine Coracana	7. Ragi or marua.
„ Spiked, Bajra or Cumbu	Pennisetum typhoideum	6. Cumbu or Bajra.
Mint or Pudina	Mentha arvensis	18. Condiments and spices.
Morinda or Al	Morinda tinctoria	28. Dyes—others.
Moth (*see* Bean)	.....	.....
Mulberry	Morus indica	40. Miscellaneous non-food crops.
Mung (*see* Gram)	.....	.....
Mustard	Brassica sp.	14. Rape and Mustard.
Naval (*see* Plum, black)	.....	.....
Neerali	Gynocordia odorata	16. Oilseeds—others.
Neem tree (*see* Margosa)	.....	.....
Niger Seed or Sorguja	Guizotia abyssinica	16. Oilseeds—others.
Nutmeg	Myristica fragrans	18. Condiments and spices.
Oats	Avena sativa	37. Fodder crops.
Odamula (reeds)	Ochalandra Rheedii	40. Miscellaneous non-food crops.
Ol (*see* Elephant foot)	.....	.....
Onion	Allium Cepa	18. Condiments and spices.
Opium	Papaver somniferum	29. Opium.
Orache, garden (*see* spinach)	.....	.....
Oranges	Citrus Aurantium	38. Fruits and Vegetables including root crops.
Palm, Date	Phœnix sylvestris	20. Sugar—others.
„ Palmyra	Borassus flabellifer	20. „ „
Papay	Carica papaya	38. Fruits and Vegetables including root crops.
Parvar or Patol	Trichosanthes dioica	38. „ „ „
Peach	Prunus persica	38. „ „ „
Peas	Pisum sativum or Pisum arvense.	10. Other food grains, etc.
Peanut (*see* Groundnut)	.....	.....
Pepper	Piper or Capsicum	18. Condiments and spices.
„ Black	Piper nigrum	18. „ „ „
„ Long	Piper longum	18. „ „ „
Pigeon or bottle grass	Setaria glauca	10. Other food grains, etc.
Pigeon pea (*see* Arhar)	.....	.....
Pimakottai, Pouna (*see* Mastwood)	.....	.....
Pine apple	Ananas sativa	38. Fruits and Vegetables including root crops.
Plantain	Musa sapientum	38. „ „ „
Plum, black, Jambo tree or Naval	Eugenia Jambolana	38. „ „ „
„ Hog, or Ampazham	Spondias mangifera	38. „ „ „
Poi (*see* Spinach)	.....	.....

APPENDIX D—*continued*

ALPHABETICAL LIST OF CROPS—*contd.*

Name of Crop		Heads of classification in Table III
English or Vernacular	Botanical	
Pomegranate	Punica granatum	38. Fruits and Vegetables including root crops.
Pomelo	Citrus decumana	38. „ „ „
Ponnagantikura	Alternanthera sessilis	38. „ „ „
Potato	Solanum tuberosum	38. „ „ „
„ Sweet	Ipomœa Batatas, Batatas edulis.	38. „ „ „
Pudina (*see* Mint)	.....	.....
Puliyavara	Oxalis corniculata	38. Fruits and Vegetables including root crops.
Pumpkin	Cucurbita pepo	38. „ „ „
Pumpkin Melon (*see* Gourd, red)	.....	.....
Radish or Sother	Raphanus sativus	38. Fruits and Vegetables including root crops.
Ragi (*see* Millet)	.....	.....
Randhuni (*see* Ajmud)	.....	.....
Rapeseed	Brassica sp.	14. Rape and Mustard.
Raspberry	Rubus lasiocarpus	38. Fruits and Vegetables including root crops.
Rhea	Bœhmeria nivea	23. Fibres—others.
Rice	Oryza sativa	2. Rice.
Rose apple (*see* Apple)	.....	.....
Roselle	Hibiscus subdariffa	38. Fruits and Vegetables including root crops.
Rubber (India)	Hevea brasiliensis, manihot Glaziovii.	40. Miscellaneous non-food crops.
Sabai grass	Ischœmum augustifolium	23. Fibres—others.
Safflower	Carthamus tinctorius	28. Dyes—others.
Saffron	Crocus sativus	28. „ „
Sage	Salvia officinalis	18. Condiments and spices.
Sam tree or Chaplash	Artocarpus Chaplasha	40. Miscellaneous non-food crops.
Sank-alu	Pachyrhizus angulatus	38. Fruits and Vegetables including root crops.
Sapodilla	Achras Sapota	38. „ „ „
Sawan (*see* Swank)	.....	.....
Sebestan	Cordia myxa	38. Fruits and Vegetables including root crops.
Senna	Cassia angustifolia and C. ovata.	35. Drugs and Narcotics—others.
Sesamum, til or jinjili	Sesamum indicum	13. Sesamum.
Shahjira (*see* Caraway, black)	.....	.....
Shama (*see* Swank)	.....	.....
Singhara or water caltrop	Trapa bispinosa	38. Fruits and Vegetables including root crops.
Siris tree or vagai	Albizzia Lebbek	40. Miscellaneous non-food crops.
Sisal hemp (*see* Hemp)	.....	.....
Soapnut or Kumkudu-Kaya	Sapindus trifoliatus	35. Drugs and Narcotics—others.
Sorguja (*see* Niger seed)	.....	.....
Sorrell	Rumex vesicarius	38. Fruits and Vegetables including root crops.
Sowa (*see* Dill)	.....	.....
Sother (*see* Radish)	.....	.....
Soy bean (*see* Bean)	.....	.....
Spelt wheat (*see* Wheat)	.....	.....
Spinach	Spinacea oleracea	38. Fruits and Vegetables including root crops.
„ Indian or poi	Basella alba	38. „ „ „
„ Mountain, or Garden Orache	Atriplex hortensis	38. „ „ „
Strawberry	Fragaria vesca	38. „ „ „
Sugarcane	Saccharum officinarum	19. Sugarcane.

APPENDIX D—*concluded*

ALPHABETICAL LIST OF CROPS—*concld.*

Name of Crop		Heads of classification in Table III
English or Vernacular	Botanical	
Sunflower	Helianthus Annuus	16. Oilseeds—others.
Swallow-wort	Calotropis sp.	23. Fibres—others.
Swank, Sawan, or Shama	Panicum frumentaceum	10. Other food grains, etc.
Sweet flag	Acorus Calamus	35. Drugs and Narcotics—others.
Sweet potato (*see* Potato)	.....	.....
Tamarind	Tamarindus indica	18. Condiments and spices.
„ Manila	Pithecolobium dulce	38. Fruits and Vegetables including root crops.
Taramira	Eruca sativa	14. Rape and Mustard.
Tea	Camellia Thea	31. Tea.
Tejpat	Cinnamonum Tamala and C. obtusifolium.	18. Condiments and spices.
Tepari (*see* Gooseberry)	.....	.....
Thattan-payara (*see* Barbati)	.....	.....
Thetkè (grass)	Imperata arundinacea	40. Miscellaneous non-food crops.
Til (*see* Sesamum)	.....	.....
Tobacco	Nicotiana Tabacum and N. Rustica.	32. Tobacco.
Tomato	Lycopersicum esculentum	38. Fruits and Vegetables including root crops.
Tori, Toria	Brassica Napus	14. Rape and Mustard.
Turmeric	Curcuma longa	18. Condiments and spices.
Turnip	Brassica Rapa	38. Fruits and Vegetables including root crops.
Uchhe	Momordica muricata	38. „ „ „
Udai	Acacsia eburnea	40. Miscellaneous non-food crops.
Unda	Pongamia glabra	16. Oilseeds—others.
Urad (*see* Gram)	.....	.....
Varagu (*see* Millet)	.....	.....
Vagai (*see* Siris tree)	.....	.....
Vempali (*see* Kolinji)	.....	.....
Vetch, Field or gawar	Cyamopsis psoralioides	37. Fodder crops.
„ Chickling or khesari	Lathyrus sativus	10. Other food grains, etc.
Water caltrop (*see* Singhara)	.....	.....
„ melon (*see* Melon)	.....	.....
Wheat	Triticum sativum	3. Wheat.
„ Buck	Fagopyrum esculentum	10. Other food grains, etc.
„ Spelt	Triticum sativum var Spelta.	3. Wheat.
Wood apple (*see* Apple)	.....	.....
Wudalu or barti	Panicum flavidum	10. Other food grains, etc.
Yams	Dioscorea sp.	38. Fruits and Vegetables including root crops.
Zaminkand (*see* Elephant foot)	.....	.....

INDEX.

	Report. Page.	Tables and Appendices. Page.
A		
Agasi, Agati	...	119, 401
Agave	...	115, 401
Ajmer-Merwara—		
Area	...	44
Area under crops	...	250—253
Average yield of crops	...	392
Classification of area	...	112—113
Land revenue	...	302—303
Live stock	...	277
Proportion of cropped to total area	iii	...
Proportion of irrigated to total cropped area	iv	...
Transfers of land	...	362—363
Ajmud or Randhuni	...	115, 401
Ajwan	...	115, 401
Akurkura	...	401
Al	...	401
Algeria, area under wheat and barley in—	...	10
Aloes	...	118, 401
Alya	...	401
Amada	...	115, 401
Amaranths	...	119, 401
Ampazham	...	401
Anise seed	...	115, 401
Apple, wood, custard, rose	...	119, 401
Area—		
Bajra or cumbu	v	2, 4, 114—250
Barley	v	2, 4, 114—250
Cinchona	vi	118—252
Coffee	vi	2, 4, 118—252
Condiments and spices	v, vi	5, 115—251
Cotton	vi	2, 4, 115—251
Cropped	iii, iv, v	2, 3, 46—112, 114—253
Cropped more than once	iii, iv, vii	5, 119—253
Cultivated	...	3
Culturable waste	iii	2, 3, 46—112
Drugs and narcotics	v, vi	5, 118—252
Dyes	v, vi	4, 118—252
Fallows	iii	2, 3, 46—112
Fibres	v, vi	2, 4, 115—251
Fodder crops	v, vii	2, 5, 119—253
Food grains and pulses	v	2, 114—250
Food crops	v	2, 114—250
Forest	iii	2, 3, 46—112
Fruits and vegetables	v, vii	5, 119—253
Fully assessed to land revenue	...	8, 278—319
Gram	v	2, 4, 114—250
Groundnut	...	2, 5, 115—251
Indigo	vi	2, 4, 118—252
Irrigated	iv	3, 46—113
Indian hemp	vi	118—252
Jawar or cholam	v	2, 4, 114—250
Jute	v	2, 4, 115—251
Linseed	v	2, 5, 115—251
Maize	v	2, 4, 114—250
Non-food crops	v	2, 115—253
Not available for cultivation	iii	2, 3, 46—112
Not fully assessed to land revenue	...	8, 278—319
Oilseeds	v	2, 5, 115—251
Opium	vi	2, 4, 118—252
Professional survey	ii	2, 3, 12—44
Ragi or marua	v	2, 4, 114—250
Rape and mustard	v	2, 5, 115—251
Rice	v	2, 4, 114—250
Sesamum	v	2, 5, 115—251
Sugar	v, vi	2, 5, 115—251
Sugarcane	vi	5, 115—251
Area—*contd.*		
Tea	vi	2, 4, 118—252
Tobacco	vi	2, 5, 118—252
Uncultivated	...	3
Village papers	ii	2, 12—44
Wheat	v	2, 4, 114—250
Area and population of India	ii	...
Arecanut	...	118, 401
Argentina, area under wheat and barley in—	...	10
Arhar	...	114, 371—385, 401
Arnatto	...	118, 401
Arrowroot	...	119, 401
Artichoke	...	119, 401
Arum	...	119, 401
Arunelli	...	401
Asparagus	...	114, 401
Assessment, land revenue	viii	2, 8, 9, 278—319
Australia, area under wheat and maize in—	...	10
Avati	...	401
Average yield per acre of crops	ix	269—393
B		
Bajra or cumbu—		
Area	v	2, 4, 114—250
Yield per acre	...	370—392
Barbati	...	114, 401
Barley—		
Area	v	2, 4, 114—250
Yield per acre	...	370—392
Barti	...	114, 401
Basil, sweet	...	118, 401
Beans	...	119, 401
Beet root	...	119, 401
Bel	...	119, 401
Bengal—		
Area	...	15—17
Area under crops	...	122—133
Average yield of crops	...	372—375
Classification of area	...	50—55
Land revenue	...	290—293
Live stock	...	256—257
Proportion of cropped to total area	ii	...
Proportion of irrigated to total cropped area	iv	...
Transfers of land	...	324—325
Betel nut	...	401
Betel vine	...	118, 401
Bhindi	...	401
Bihar and Orissa—		
Area	...	29—31
Area under crops	...	186—197
Average yield of crops	...	384—385
Classification of area	...	78—83
Land revenue	...	304—307
Live stock	...	265—266
Proportion of cropped to total area	iii	...
Proportion of irrigated to total cropped area	iv	...
Transfers of land	...	340—345
Bilimbi	...	119, 401
Bimb	...	119, 401
Bogoda brinjal	...	118, 401

INDEX.

	Report.	Tables and Appendices.
	Page.	Page.
Bombay—		
Area	...	21—22
Area under crops	...	146—153
Average yield of crops	...	378—379
Classification of area	...	62—65
Land revenue	...	296—297
Live stock	...	260—261
Proportion of cropped to total area	iii	...
Proportion of irrigated to total cropped area	iv	...
Transfers of land	...	330—331
Borage, country	...	118, 401
Boundaries, changes in—	ix	394—396
Brinjal	...	119, 401
British India—		
Area	...	12—14
Area under crops	...	114—121
Average yield of crops	...	370—371
Classification of area	...	46—49
Land revenue	...	278—289
Live stock	...	254—255
Proportion of cropped to total area	iii	...
Proportion of irrigated to total cropped area	iv	...
Transfers of land	...	320—323
Buck wheat	...	114, 401
Buffaloes	vii	6, 254—277
Bulls and bullocks	vii	6, 254—277
Burma—		
Area	...	35—38
Area under crops	...	214—229
Average yield of crops	...	388
Classification of area	..	92—99
Land revenue	...	310—313
Live stock	...	269—272
Proportion of cropped to total area	iii	...
Proportion of irrigated to total cropped area	iv	...
Transfers of land	...	350—353

C

Cabbage	...	119, 402
Caltrop, water	...	119, 407
Calves	vii	6; 254—277
Camels	vii	6, 254—277
Canals, area irrigated by	...	3, 46—112
Canada, area under wheat, barley and maize in—	...	10
Caraway	...	115, 402
Cardamom	...	115, 402
Carob	...	119, 402
Carrot	...	119, 402
Carts	vii	6, 254—277
Cashew nut	...	119, 402
Cassava	...	119, 402
Castor	...	115, 402
Cattle census	vii	...
Cattle per 100 acres of cropped area each province	vi	...
Cattle per 100 of population in each in province	vi	...
Cauliflower	...	119, 402
Celery	...	119, 402
Census, cattle	vii[a]	...
Central Provinces and Berar—		
Area	...	39—40
Area under crops	...	230—237
Average yield of crops	...	389
Classification of area	...	100—103
Land revenue	...	314—315
Live stock	...	273—274

	Report.	Tables and Appendices.
	Page.	Page.
Central Provinces—*contd.*		
Proportion of cropped to total area	iii	...
Proportion of irrigated to total cropped area	iv	...
Transfers of land	...	354—357
Chaplash	...	119, 402
Changes in boundaries	ix	394—399
Charts, illustrating—		
Area cropped and area under food crops	xi	...
Area under non-food crops and irrigated area cropped	xi	...
Areas under selected crops	xi	...
Areas under selected crops in 1914-15 as compared with 1910-11	xi	...
Culturable waste and current fallows	xi	...
Total area cropped in 1914-15 with shares of food and non-food crops	Frontis-piece	...
Live stock	Frontis-piece	...
Shares of provinces in the areas under certain principal crops	xi	...
Uncultivable area and net area cropped	xi	...
Total cultivable area	xi	...
Chayroot	...	118, 402
Cheik	...	114, 402
Cheena	...	114, 402
Chicory	...	119, 402
Chikkudukayalu	...	402
Chile, area under wheat and barley in—	...	10
Chillies	...	115, 402
Cholam (see jawar)	...	...
Cholanathu	...	119, 402
Chrysanthenum	...	119, 402
Cinchona	vi	118, 130, 132, 144
Cinnamon	...	115, 402
Citron	...	119, 402
Classification of area	iii	46—112
Cloves	...	115, 402
Coconut	...	119, 402
Coffee	vi	2, 4, 118, 120
Condiments and spices	v, vi	5, 115—251
Coriander	...	115, 402
Cotton—		
Area	v	2, 4, 115—251
Yield per acre	...	371—393
Coorg—		
Area	...	14
Area under crops	...	116—117, 120—121
Average yield of crops	...	392
Classification of area	...	48—49
Land revenue	...	283, 289
Live stock	...	255
Proportion of cropped to total area	iii	...
Proportion of irrigated to total cropped area	iv	...
Transfers of land	...	322—323
Cress	...	119, 402
Cropped area	iii	2, 3, 46—112, 114—253
Cropped area per 100 of population in each province	iii	...
Cropped area, proportion of — to total area	iii	...
Crop-cutting experiments	ix, x	367—369
Crops, irrigated	...	3, 47—113
Crops, list of	...	401—407
Crops, specification of	...	114—253
Cucumber	...	119, 402

	Report.	Tables and Appendices.
	Page.	Page.
Culturable waste	iii	2, 3, 46—112
Cumbu (see Bajra)	...	...
Cumin	...	115, 402
Current fallows	iii, iv	2, 3, 46—112
D		
Dani	..	119, 402
Date palm	...	115, 402
Delhi—		
Area	...	14
Area under crops	...	116—117, 120—121
Classification of area	...	48—49
Land revenue	...	281, 287
Live stock	...	255
Dhatura	...	118, 402
Dhaincha	...	119, 402
Dill or sowa	...	115, 402
Dividivi	...	118, 402
Donkeys (see mules)	...	...
Drugs and narcotics	v, vi	5, 118—252
Drumsticks	...	119, 402
Dyes	v, vi	4, 118—252
E		
Elephant foot	...	119, 402
Elephant yam	...	119, 402
Egypt, area under rice, maize and cotton in—	...	10
Experiments, crop cutting	ix	367—369
F		
Fallow	iii, iv,	2, 3, 46—112
Fennel	...	115, 402
Fenugreek	...	115, 403
Feudatory and tributary States	ii	3, 12—44
Fibres	v, vi	2, 4, 115—251
Fig	...	119, 403
Flea-bane	...	118, 403
Flowers	...	119, 403
Fodder crops	v, vii	2, 5, 119—253
Food crops	v	2, 114—250
Food grains	v	2, 5, 114—250
Foreign countries, area under certain crops in—	...	10
Forest	iii	2, 3, 46—112
France, area under wheat, barley, and maize in—	...	10
Fruits and vegetables including root crops	v, vii	5, 119—253
Fully assessed area	...	8, 278—319
G		
Gajar	...	403
Garlic	...	115, 403
Garmal	...	119, 403
Gawar (see vetch)	...	...
Ginger	...	115, 403
Goats	vii	6, 254—277
Gooseberry (cape)	...	119, 403
——— (country star)	...	119, 403
Goose foot	...	119, 403
Gourd	...	119, 403
Gourd melon	...	119, 403
Gram—		
Area	v	2, 4, 114—250
Yield per acre	...	371—393
Kinds of—	...	403
Grape	...	119, 403
Groundnut—		
Area	...	2, 5, 115—251,
Yield per acre	...	379
Guava	...	119, 403
Guinea grass	...	119, 403
Gum berry	...	119, 403

	Report.	Tables and Appendices.
	Page.	Page.
H		
Hemp, Indian	vi	118—252
Hemp, Sunn, Deccan, and Sisal	...	115, 403
Henna	...	118, 403
Hibiscus (edible)	...	119, 403
Horses and ponies	vii	6, 254—277
Horse-radish	...	119, 403
Hungary, area under wheat, barley, and maize in—	...	10
I		
India—		
Acreage under rice, wheat, barley, maize, and cotton in—	...	10
Area	ii	...
Population	ii	...
Indigo—		
Area	vi	2, 4, 118—252
Yield per acre	...	381—383
Irrigated area, proportion of — to total cropped area	iv	...
Irrigated areas	iv	2, 3, 47—113
Irrigation	iv	...
Isfagul	...	118, 403
Italy, area under rice, wheat, barley and maize in —	...	10
J		
Jack fruit	...	119, 403
Jambo (see Plum)	...	...
Japan, area under rice, wheat, maize, and cotton in —	...	10
Jawar or Cholam—		
Area	v	2, 4, 114—250
Yield per acre	...	370—392
Jenugulu	...	403
Jevandi	...	119, 403
Jinjili (see sesamum)	...	115, 403
Jira	...	115, 403
Job's Tear	...	403
Jujube	...	119, 404
Jute—		
Area	v	2, 4, 115—251
Yield per acre	...	371—390
K		
Kalpayaru	...	404
Kamranga	...	119, 404
Kangni	...	114, 404
Kanda	...	119, 404
Kankrol	...	119, 404
Kapok	...	115, 404
Karola	...	119, 404
Karuvapilai	...	115, 404
Kavali	...	119, 404
Kavathu	...	119, 404
Kirni	...	119, 404
Kodo	...	114, 404
Kodra	...	379
Kolinji	...	118, 404
Korai	...	115, 404
Koorka	...	119, 404
Kuhudi	...	114, 404
Kulthi	...	114, 404
Kutki	...	114, 404

INDEX.

	Report.	Tables and Appendices.
	Page.	Page.
L		
Land revenue assessment	viii	2, 8, 9, 278—319
Land revenue per head of population	viii	8, 9, 278—319
Lentils	...	114, 404
Lettuce	...	119, 404
Linseed—		
Area	v	2, 5, 115—251
Yield per acre	...	371—390
List of crops	...	401—407
Live stock	vii	6, 254—277
Live stock per 100 acres of cropped area in each province	viii	...
Live stock per 100 of population in each province	viii	...
Locust tree	...	119, 404
Lucerne	...	119, 404
Luxemburg, area under wheat and barley in —	...	10
M		
Madder	...	118, 404
Madras—		
Area	...	18—20
Area under crops	...	134—145
Average yield of crops	...	376
Classification of area	...	56—61
Land revenue	...	294—295
Live stock	...	258—259
Proportion of cropped to total area	iii	...
Proportion of irrigated to total cropped area	iv	...
Transfers of land	...	326—329
Mahua	...	119, 404
Maize—		
Area	v	2, 4, 114—250
Yield per acre	...	370—393
Makhan Sim	...	404
Mango	...	119, 404
Mangosteen	...	119, 404
Mankachu	...	119, 404
Manpur Pargana—		
Area	...	14
Area under crops	...	116—117, 120—121
Classification of area	...	48—49
Land revenue	...	281, 287
Live stock	...	255
Proportion of cropped to total area	iii	...
Proportion of irrigated to total cropped area	iv	...
Margosa	...	119, 404
Marians	...	119, 404
Marjoram	...	115, 404
Marua (see Ragi)	...	114, 404
Marukholandu	...	404
Mastwood	...	115, 405
Masur	...	385
Matikalai	...	390, 405
Matting sedge	...	115, 405
Medlar	...	119, 405
Melon	...	119, 405
Metha	...	405
Millet	...	114—250, 405
Mint	...	115, 405
Mixed crops	iv	...
Morinda	...	118, 405
Mulberry	...	119, 405
Mules and donkeys	vii	6, 254—277
Mung	...	114, 405
Mustard (see Rape)	...	...

	Report	Tables and Appendices.
	Page.	Page.
N		
Narcotics (see Drugs)	...	...
Naval (see Plum, black)	...	...
Nela Mulaka (see Brinjal)	...	...
Neem (see Margosa)	...	...
Neerali	...	115, 405
Netherlands, area under wheat and barley in —	...	10
New Zealand, area under wheat, barley and maize in —	...	10
Niger seed	...	115, 405
Non-food crops	v	2, 115—251
North-West Frontier Province—		
Area	...	44
Area under crops	...	246—249
Average yield of crops	...	391
Classification of area	...	110—111
Land revenue	...	298—299
Live stock	...	277
Proportion of cropped to total area	iii	...
Proportion of irrigated to total cropped area	iv	...
Transfers of land	...	362—363
Nutmeg	...	115, 405
O		
Oats	...	119, 405
Odamula	...	405
Ol (see Elephant foot)	...	405
Oilseeds	v	2, 5, 115—251
Onion	...	115, 405
Opium	vi	2, 4, 118—252
Oranges	...	119, 405
P		
Palm, date and palmyra	...	115, 405
Palmyra palm	...	115, 405
Papay	...	119, 405
Parvar or patol	...	119, 405
Peach	...	119, 405
Peas	...	114, 370—388, 405
Pepper	...	115, 405
Pigeon grass	...	114, 405
Pimakottai (see Mastwood)	...	...
Pine-apple	...	119, 405
Plantain	...	119, 405
Ploughs	vii	6, 254—277
Plum	...	119, 405
Pomegranate	...	119, 406
Pomelo	...	119, 406
Ponnagantikura	...	119, 406
Ponies (see Horses)	...	...
Population	ii	8, 9, 278—319
Potato	...	119, 373, 385, 406
Pudina	...	406
Professional survey	i	2, 3, 12—44
Pulses (see food grains)	...	...
Puliyavara	...	119, 406
Pumpkin	...	119, 406
Punjab—		
Area	...	32—34
Area under crops	...	198—213
Average yield of crops	...	386—387
Classification of area	...	84—91
Land revenue	...	308—309
Live stock	...	267—268

INDEX.

	Report.	Tables and Appendices.
	Page.	Page.
Punjab—*contd.*		
Proportion of cropped to total area	iii	...
Proportion of irrigated to total cropped area	iv	...
Transfers of land	...	346—349
R		
Radish	...	119, 406
Rajputwari	viii	8, 9, 278—319
Ragi or marua—		
Area	v	2, 4, 114—250
Yield per acre	...	370—393
Rape and mustard—		
Area	v	2, 5, 115—251
Yield per acre	...	371—393
Raspberry	...	119, 406
Revenue, land	viii	2, 8, 9, 278—319
Rhea	...	115, 406
Rice—		
Area	v	2, 4, 114—250
Yield per acre	...	370—393
Roselle	...	119, 406
Root crops (see Fruits)—		
Roumania, area under wheat, barley, and maize in—	...	10
Rubber (India)	...	406
Russia, area under rice, wheat barley, and maize in—	...	10
S		
Sabai grass	...	115, 406
Safflower	...	118, 406
Saffron	...	118, 406
Sage	...	115, 406
Sam tree	...	406
Sank-alu	...	119, 406
Sapodilla	...	119, 406
Sebastan	...	119, 406
Senna	...	118, 406
Sesamum—		
Area	v	2, 5, 115—251
Yield per acre	...	371—393
Sheep	vii	6, 254—277
Siberia, area under rice, wheat, barley, and maize in—	...	10
Sind—		
Area	...	23
Area under crops	...	154—157
Average yield of crops	...	392
Classification of area	...	66—67
Land revenue	...	298—299
Live stock	...	262
Proportion of cropped to total area	iii	...
Proportion of irrigated to total cropped area	iv	...
Transfers of land	...	332—333
Siris tree	...	406
Soap nut	...	118, 406
Sorrell	...	119, 406
Sother	...	119, 406
Source and scope of the statistics	i	...
Spain, area under rice, wheat, barley and maize in—	...	10
Spelt	...	379, 406
Spices (see Condiments)	...	...
Spinach	...	119, 406
Straw (rice)	...	392
Straw berry	...	119, 406
Sugar cane—		
Area	vi	5, 115—251
Yield per acre	...	371—393
Sunflower	...	115, 407
Survey, professional		2, 3, 12—44
Swallow-wort	...	115, 407
Swank	...	114, 407
Sweet flag	...	118, 407
Switzerland, area under wheat, barley, and maize in—	...	10
T		
Tamarind	...	115, 119, 407
Tanks, area irrigated by	...	3, 47—113
Tea	vi	2, 4, 118—252
Tejpat	...	115, 407
Tenures of land, forms of—	viii	...
Thattan-payara	...	407
Thetke grass	...	119, 407
Til (see Sesamum)	...	...
Tobacco	vi	2, 4, 118—252
Tomato	...	119, 407
Towns, number and population of—	...	284—319
Transfers of land	ix	2, 7, 320—363
Tunis, area under wheat, barley, and maize in—	...	10
Turmeric	...	115, 407
Turnip	...	119, 407
U		
Uchhe	...	119, 407
Udai	...	119, 407
Unda	...	115, 407
United Kingdom, area under wheat barley, and maize in the—	...	10
United Provinces—		
Area	...	24—28
Area under crops	...	158—185
Average yield of crops	...	380—383
Classification of area	...	68—77
Land revenue	...	300—303
Live stocks	...	262—264
Proportion of cropped to total area	iii	...
Proportion of irrigated to total cropped area	iv	...
Transfers of land	...	334—339
United States of America, area under rice, wheat, barley, maize, and cotton in the—	...	10
Urad	...	114, 407
Uruguay, area under wheat, barley, and maize in—	...	10
V		
Vagai (see Siris tree)	...	...
Vegetables (see Fruits)	...	...
Vempali (see Kolinji)	...	...
Vernacular terms, meaning of—	...	397—400
Vetch	...	114, 119, 403, 407
Village communities	vi	8, 9, 278—319
Village papers, area by—	ii, iii	3, 12—44

INDEX.

	Report.	Tables and Appendices.
	Page.	Page.
W		
Waste, culturable	iii	2, 3, 46—112
Wells, area irrigated by —	...	3, 47—113
Whole inam villages	...	8, 9
Wheat —		
Area	v	2, 4, 114—250
Chart illustrating variations in area in last twelve years	x	...
Irrigated	iv	3, 47—113
Yield per acre	...	370—392
World, areas under certain crops in various countries of the	...	10
Wormwood, Indian	..	403
Wudalu	...	119, 407

	Report.	Tables and Appendices.
	Page.	Page.
Y		
Yams	...	119, 407
Yield per acre of crops	ix	367—393
Young stock (calves)	vii	6, 254—277
Z		
Zamindar	...	400
Zamindari	v	8, 9, 278—319
Zaminkand	...	402, 407

CALCUTTA: PRINTED BY SUPDT. GOVT. PRINTING, INDIA, 8, HASTINGS STREET.

1. CLASSIFICATION OF THE TOTAL REPORTED AREA IN 1914-15.

Total reported area 82 million acres



2. TOTAL CROPPED AREA IN 1914-15.

Total area cropped (including double cropped area) 34 million acres
Area under food crops (shaded light) . . . 28 „ „
Area under non-food crops (shaded deep) . . 6 „ „

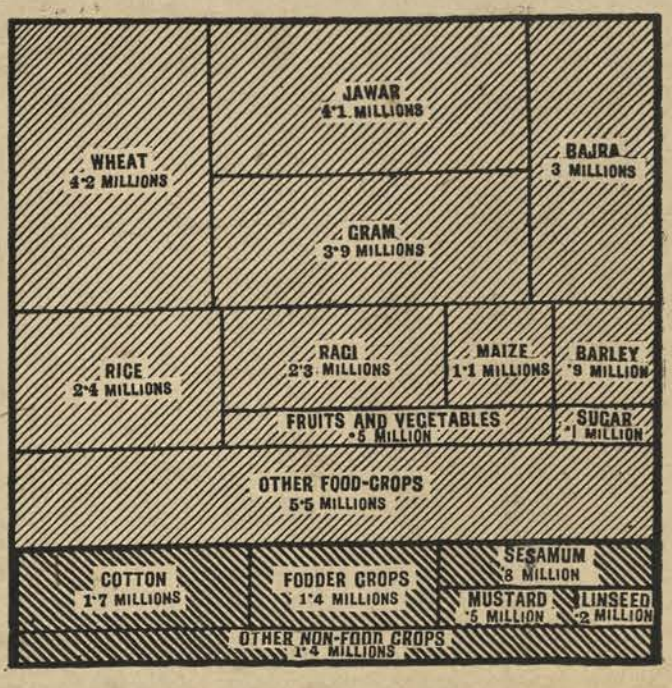

NOTE.—OTHER FOOD CROPS are minor food-grains, condiments and spices, and miscellaneous food crops.
OTHER NON-FOOD CROPS are oilseeds other than sesamum, linseed, rape and mustard; fibres other than cotton dyes, drugs and narcotics, and miscellaneous non-food crops.

THIRTY-FIRST ISSUE

DEPARTMENT OF STATISTICS, INDIA

Agricultural Statistics of India

1914-15

Volume II

Area, Classification of Area, Area under Crops, Live-Stock, Land Revenue Assessment, and Transfers of Land in certain Native States

Published by order of the Governor-General in Council

CALCUTTA
SUPERINTENDENT GOVERNMENT PRINTING, INDIA
1917

Price One Rupee

CONTENTS

		Page.
	REPORT	i—v
	CHARTS—	
(1)	Classification of area	*Frontispiece*
(2)	Total area cropped with shares of food and non-food crops	
	SUMMARY TABLES	
No.		
1.	General Summary, 1905-06 to 1914-15	2
2.	Area cultivated and uncultivated	3
3.	Area under irrigation	*ib*
4.	Areas under different crops	4, 5
	TABLE I.—AREA	
5.	All states	6—9
6.	Mysore, Gwalior, Indore, Bikaner, Marwar, Jaipur, Tonk, Bharatpur, Kotah, Kashmir	10—11
	TABLE II.—CLASSIFICATION OF AREA	
7.	All states	12—17
8.	Mysore	18—19
9.	Gwalior	20—23
10.	Indore	24—25
11.	Bikaner	26—27
12.	Marwar	28—31
13.	Jaipur	32—33
14.	Tonk	34—35
15.	Bharatpur, Kotah	36—37
16.	Kashmir	38—39
	TABLE III.—AREA UNDER CROP AND SPECIFICATION OF CROPS	
17.	All states	40—51
18.	Mysore	52—55
19.	Gwalior	56—63
20.	Indore	64—67
21.	Bikaner	68—69
22.	Marwar	70—73
23.	Jaipur	74—77
24.	Tonk	78—79
25.	Bharatpur, Kotah	80—81
26.	Kashmir	82—85

TABLE IV.—LIVE-STOCK, PLOUGHS, AND CARTS

No.		PAGE.
27.	All states	86—87
28.	Mysore	88
29.	Gwalior	89
30.	Indore	90
31.	Bikaner	91
32.	Marwar	92—93
33.	Jaipur	94
34.	Tonk	95
35.	Bharatpur Kotah	96

TABLE V.—INCIDENCE OF THE LAND REVENUE ASSESSMENT ON AREA AND POPULATION

36.	All states	98—101
37.	Mysore	102
38.	Gwalior	103
39.	Bikaner	104
40.	Marwar	105
41.	Jaipur	106
42.	Tonk	107
43.	Bharatpur	108
44.	Kotah	109

TABLE VI.—TRANSFERS OF LAND

45.	Mysore Cochin Alwar Barwani	110

APPENDIX

Glossary of vernacular terms used in the Volume 111

Index . . . . . 113—116

Agricultural Statistics of India

1914-15

VOLUME II—NATIVE STATES

Report

To

THE SECRETARY TO THE GOVERNMENT OF INDIA,
DEPARTMENT OF REVENUE AND AGRICULTURE.

SIR,

I have the honour to submit the second volume of Agricultural Statistics for 1914-15. It deals with the Agricultural Statistics of Native States. As in the two previous issues, summary tables have been inserted to show the total figures relating to area, the classification of area, and the area under crops for each State or group of States, and the totals for all the reporting States. The total number of cattle as far as reported in each of the years 1905-06 to 1914-15 has also been included in the general summary table (No. 1). These statistics are defective for comparative purposes as additions have been made in the number of reporting States from time to time. Explanatory notes have been inserted at the foot of the tables. Two charts and an index for easy reference have been added to the volume. It should be noted that, for reasons explained below, the Agricultural Statistics of Native States are incomplete and are of far less accuracy than are those of British Provinces published in Volume I.

The total area of Native States in India is approximately 497,000,000 acres (777,000 square miles), with a population of 72 millions according to the Census of 1911. These are divided for the purposes of Agricultural Statistics into two main classes, namely, (1) States under the control of Local Governments and Administrations, and (2) States having direct political relations with the Government of India.

(*1*) *States under the control of Local Governments and Administrations.*—The total area of these States is 180,989,000 acres, with a population of some 27 millions. They are divided into the following main groups :—

	Area Thousand Acres	Population Thousands
Bombay and Sind States	40,843	7,412
Madras States	6,791	4,812
Punjab States	24,511	4,213
Bihar and Orissa States	18,335	3,945
Central Provinces States	19,960	2,117
Burma States (including Shan States)	38,402	1,540

	Area Thousand acres	Population Thousands
North-West Frontier Province States (including tribal areas)	16,880	1,379
United Provinces States	4,345	832
Bengal States	3,452	823
Assam States	7,970	346
Total	180,989	27,419

The total areas of all these States (with the exception of the Shan States in Burma and the tribal areas in the North-West Frontier Province) are included in the areas of the several British Provinces stated in column 2 of table I of Volume I (British India), but are shown separately in column 3 of that table in order to arrive at the net area of British territory (in column 5) dealt with in that volume. Of these States, agricultural statistics are available only for the following twenty-eight States in the Madras Presidency and the Punjab and are dealt with in this volume :—

	Area Thousand acres	Population Thousands
Madras States—		
Travancore	4,868	3,429
Cochin	904	918
Pudukkottai	754	412
Banganapalle	163	39
Sandur	102	14
Punjab States—		
Patiala	3,795	1,408
Jind	853	272
Nabha	620	249
Bahawalpur	12,700	781
Sirmur (Nahan)	631	139
Kalsia	122	56
Pataudi	34	20
Loharu	143	19
Dujana	57	25
Kapurthala	417	268
Malerkotla	107	71
Faridkot	412	130
Simla Hill States (comprising Bashahr, Jubbal, Theog, Kumbarsain, Khaneti, Bilaspur, Baghal, Ghund, Mehlog, Baghat, and Madhan)	3,231	276
Total	29,913	8,526

(2) *States having direct political relations with the Government of India.*— These are divided into the following main groups :—

	Area Thousand acres	Population Thousands
Hyderabad	52,927	13,375
Baroda	5,236	2,033
Mysore	18,865	5,806
Kashmir	54,036	3,158
Rajputana States	82,552	10,530
Central India States	49,515	9,357
Baluchistan (Native)	51,462	420
Sikkim	1,804	88
Total	316,397	44,767

No agricultural statistics are available for Hyderabad,* Baroda, Baluchistan (Native), or Sikkim. Of the remainder, returns are received only from the following eighteen States :—

	Area Thousand acres	Population Thousands
Mysore	18,865	5,806
Kashmir	54,036	3,158
Rajputana States—		
Jaipur	9,971	2,637
Bikaner	14,922	701
Marwar	22,410	2,058
Tonk	1,634	303
Alwar	2,038	792
Kishangarh	549	87
Bharatpur	1,263	559
Jhalawar	527	96
Kotah	3,638	639
Central India States—		
Gwalior	16,511	3,102
Indore	6,080	1,008
Bhopal	4,344	730
Rajgarh	613	127
Narsingarh	469	110
Barwani	754	109
Nagod	324	75
Total	158,948	22,097

The total area of all the forty-six reporting States thus amounts to 188,861,000 acres, with a population of nearly 31 millions. These States, therefore, represent 38 per cent of the total area, and 43 per cent of the total population, of all the Native States in India.

The dates from which the returns of Agricultural Statistics have been prepared in these forty-six reporting States are as follows :—

Mysore	1886-87
Jaipur	1892-93
Gwalior	1896-97
Bikaner, Marwar, Tonk	1898-99
Alwar, Bharatpur, Kishangarh, Jhalawar, Kotah	1900-01
Indore, Rajgarh, Narsingarh, Nagod, Patiala, Jind, Nabha, Bahawalpur	1907-08
Pudukkottai, Banganapalle, Sandur, Cochin, Travancore, Bhopal, Barwani, Sirmur, Kalsia, Pataudi, Loharu, Dujana, Kapurthala, Malerkotla, Faridkot, Simla Hill States (11 in number)	1908-09
Kashmir	1910-11

The period covered by this volume is the quinquennium ending 1914-15. The returns for the different States, however, relate to the years ending the date, stated below, so far as information is now available :—

Bikaner, Sandur, Banganapalle	year ended	31st March
Indore	„	in June
Mysore, Gwalior, Nagod, Pudukkottai, Rajgarh, Barwani.	„	30th June
Travancore, Cochin	„	in August
Jaipur	„	31st August
Kishangarh	„	15th September
Marwar, Kotah, Jhalawar, Bhopal	„	30th September
Tonk, Narsingarh, Bharatpur, Alwar	„	31st October

* Arrangements are being made by His Highness the Nizam's Government to prepare agricultural statistics for the Hyderabad State. The statistics for this State, when prepared, will fill the biggest gap in the Agricultural Statistics of Native States in India.

Table I, Total area.

From the total area of all the forty-six reporting States (188,861,000 acres), deduction must be made for 107,078,000 acres for which statistics are not available. These comprise chiefly unsurveyed areas and lands held on jagir, muafi, and other privileged tenures. The net area actually covered by these statistics is, therefore, only 81,783,000 acres by professional survey,* or 81,875,000 acres according to village papers.*

Table II, Classification of area.

This area is classified, for the purposes of Agricultural Statistics, as shown in the margin. About 10,195,000 acres, or 12·5 per cent of the total, are occupied by forests; and the area not available for cultivation, that is, land absolutely barren, or unculturable, or covered by buildings, water, and roads, or otherwise appropriated to uses other than agriculture, amounts to 19,507,000 acres or about 24 per cent. The balance, 52,173,000 acres or 64 per cent, represents the area available for cultivation. Of this, 15,062,000 acres, or 18 per cent of the total area, represent culturable waste, *i.e.*, land available for cultivation but not taken up, and 5,176,000 acres, or 6 per cent, were kept fallow in the year under report. The net area actually cropped in the year was thus 31,935,000 acres (or 39 per cent of the total area), which shows an increase of 3,177,000 acres as compared with the previous year. This net cropped area, however, excludes areas cropped more than once in the year. If areas cropped more than once are taken as separate areas for each crop, the gross area cropped in the year of report amounts to 34,676,000 acres as against 30,646,000 acres in the preceding year, or an increase of 4,030,000 acres or 13 per cent.

	Thousand acres	Per cent
Forests	10,195	12·5
Not available for cultivation	19,507	23·8
Culturable waste other than fallow	15,062	18·4
Current fallows	5,176	6·3
Net area cropped	31,935	39·0
Total	81,875	100

Irrigation.

The total area irrigated in the reporting States in 1914-15 was 6,049,000 acres as against 5,736,000 acres in the preceding year. Of this, 2,221,000 acres were irrigated from Government canals, 629,000 acres from private canals, 831,000 acres from tanks, 1,252,000 acres from wells, and the remaining 1,116,000 acres from other sources of irrigation. These figures, however, do not take into account areas cropped more than once during the year with the help of irrigation, but indicate the extent of land actually irrigated. If areas cropped more than once are counted as separate areas for each crop, the gross area of irrigated crops amounts to 6,522,000 acres, against 6,279,000 acres in the preceding year. Of this area, 5,658,000 acres, or 87 per cent, were under food crops.

Table III, Area under crops.

The gross area cultivated with crops in the reporting States was, as stated above, 34 million acres in 1914-15 as against 30 million acres in the preceding year, or an increase of 13 per cent. The different classes of crops and the area occupied by each, so far as details are available, are stated in the margin. Of the total cropped area, food crops occupied about 28,111,000 acres or 82 per cent and non-food crops about 6,077,000 acres or 18 per cent. Of the food-crops, food grains (cereals and pulses) occupied as much as 25,769,000 acres or 75 per cent of the total cropped area, and other food crops (condiments and spices, sugar, fruits and vegetables, and miscellaneous food crops) together occupied some 2,342,000 acres or only 7 per cent of the total. Of the non-food crops, oilseeds occupied 2,056,000 acres or 6 per cent of the total cropped area, fibres such as cotton, hemp, etc., 1,807,000 acres or 5·3 per cent of the total, and fodder crops 1,370,000 acres or 4·1 per cent. The other non-food crops—dyes, drugs and narcotics (tobacco, tea, coffee, opium, etc.), and miscellaneous non-food crops—together covered some 844,000 acres or 2·4 per cent of the total.

	Thousand acres	Per cent of total
Food-grains	25,769	75·4
Condiments and spices	231	·7
Sugar	109	·3
Fruits and vegetables	535	1·5
Miscellaneous food-crops	1,467	4·3
Total food-crops	28,111	82·2
Oil seeds	2,056	6·0
Fibres	1,807	5·3
Dyes	7	...
Drugs and narcotics	278	·8
Fodder crops	1,370	4·1
Miscellaneous non-food crops.	559	1·6
Total non-food crops.	6,077	17·8

* For explanation of the terms "professional survey" and "village papers," see footnotes to Table I (page 6) of this Volume and the Report prefixed to Volume I.

The area under food-grains (25,769,00 acres) showed a net increase of 3,054,000 acres or 13 per cent as compared with the preceding year. The actual increase or decrease under each kind of grain is stated in the marginal table. It will be seen that only rice showed a decrease of 134,000 acres, while all other food-grains showed an aggregate increase of 3,188,000 acres.

	Thousand acres		
	1914-15	1913-14	Increase(+) Decrease(−)
Rice	2,384	2,518	−134
Wheat	4,176	3,991	+185
Barley	938	854	+84
Jawar	4,088	3,685	+403
Bajra	2,991	2,587	+404
Ragi	2,302	2,240	+62
Maize	1,065	1,059	+6
Gram	3,928	2,794	+1,134
Other grains and pulses	3,697	2,987	+910

Oilseeds (linseed, sesamum, rapeseed, mustard, etc.) showed an increase of 362,000 acres or 21 per cent. The area under sugar decreased by 23,000 acres or 17 per cent, that under fibres (cotton, hemp, etc.) by 40,000 acres or 2 per cent, and that under fruits and vegetables by 59,000 acres or 10 per cent. On the other hand, the area under condiments and spices increased by 20,000 acres or 9 per cent, and that under drugs and narcotics by 53,000 acres or 24 per cent.

The total extent of land on which more than one crop was raised during the year was 2,741,000 acres as against 1,888,000 acres in the preceding year.

Live stock.

Tables IV, V, and VI are very incomplete, as figures for these tables are not furnished by many of the reporting States. Table IV is prepared by only eighteen States, namely, Mysore, Cochin, Gwalior, Indore, Bhopal, Rajgarh, Narsingarh, Barwani, Nagod, Bikaner, Marwar, Jaipur, Kishangarh, Alwar, Bharatpur, Jhalawar, Tonk, and Kotah. According to the latest statistics, the total number of live-stock of the bovine class (bulls and bullocks, cows, buffaloes, and calves) in these eighteen States is 13,875,000, that of the ovine class (sheep and goats) 8,428,000, and that of horses and ponies, mules and donkeys, and camels 410,000. The numbers of ploughs and carts are 1,898,000 and 546,000, respectively.

Table V (Land revenue) is prepared by seventeen States, namely, Mysore, Pudukkottai, Cochin, Gwalior, Indore, Bhopal, Rajgarh, Narsingarh, Barwani, Bikaner, Marwar, Jaipur, Alwar, Bharatpur, Jhalawar, Tonk, and Kotah; and Table VI (Transfers of land) is prepared by only four States, namely, Mysore, Cochin, Barwani, and Alwar.

The Appendix explains vernacular terms used in this volume, and the charts illustrate (1) the classification of the total area showing the proportion of cultivated and uncultivated lands, and (2) the total area cropped in 1914-15 with shares of food and non-food crops.

I have the honour to be,

Sir,

Your most obedient Servant,

G. FINDLAY SHIRRAS,

Director of Statistics.

DEPARTMENT OF STATISTICS,
Calcutta, June 20, 1917.

TABLES

Summary Tables

No. 1.—GENERAL SUMMARY, 1905-06 TO 1914-15

Classification of area [*Thousand acres*

	1905-06	1906-07	1907-08	1908-09	1909-10	1910-11	1911-12	1912-13	1913-14	1914-15
Area by professional survey (*a*)	47,107	47,238	60,666	71,664	72,101	79,930	82,466	82,188	82,720	81,783
Area under forest	3,716	3,834	4,726	5,899	5,823	9,861	9,108	9,716	10,026	10,195
Area not available for cultivation	13,842	13,799	15,283	17,557	17,481	19,009	20,512	19,946	20,124	19,507
Culturable waste	10,824	10,582	14,457	14,763	15,284	15,888	16,425	15,778	16,033	15,062
Fallow land	6,756	4,147	6,371	5,480	4,619	5,717	8,582	6,037	7,508	5,176
Net area cropped	12,015	14,924	19,875	27,878	28,923	30,232	27,863	30,397	28,758	31,935
Irrigated area	1,667	1,983	4,045	5,418	5,539	5,902	5,858	5,933	5,736	6,049

Area under food crops [*Thousand acres*

Rice	718	777	954	1,944	2,280	2,620	2,483	2,478	2,518	2,384
Wheat	802	1,148	1,816	2,786	3,186	3,701	4,175	4,392	3,991	4,176
Barley	418	495	813	728	757	783	1,335	981	854	938
Jawar	2,005	2,889	3,613	4,305	4,648	4,245	3,035	3,640	3,685	4,088
Bajra	894	1,500	2,185	3,103	2,567	2,475	1,253	2,630	2,587	2,991
Ragi	2,128	2,202	2,313	2,277	2,346	2,345	2,262	2,394	2,240	2,302
Maize	222	302	494	691	702	1,181	979	1,063	1,059	1,065
Gram	1,206	1,727	1,790	3,485	3,533	3,665	4,041	3,522	2,794	3,928
Other food-grains and pulses	1,784	2,084	2,673	3,522	3,734	3,675	2,805	3,389	2,987	3,897
Total food-grains	*10,177*	*13,124*	*16,651*	*22,841*	*23,753*	*24,690*	*22,368*	*24,489*	*22,715*	*25,769*
Sugar	47	46	467	121	104	115	118	122	132	109
Other food crops (*b*)	495	561	540	1,742	1,713	1,852	1,793	1,774	1,707	2,233
Total food crops(*d*)	10,719	13,731	17,658	24,704	25,570	26,657	24,279	26,385	24,554	28,111

Area under non-food crops [*Thousand acres*

Linseed	24	38	67	150	146	288	436	433	281	229
Sesamum (til or jinjili)	304	444	627	698	804	789	593	786	734	819
Rape and Mustard	39	39	48	124	181	211	222	322	224	535
Other oilseeds	391	315	306	492	678	563	735	510	455	473
Total oilseeds	*758*	*836*	*1,048*	*1,464*	*1,809*	*1,851*	*1,986*	*2,051*	*1,694*	*2,056*
Cotton	504	626	1,144	1,100	1,290	1,546	1,551	1,473	1,787	1,716
Other fibres	28	31	87	113	67	65	46	61	60	91
Indigo	6	18	4	10	4	12	9	8	11	7
Opium	52	93	77	87	69	95	51	44	22	24
Coffee	107	108	104	109	107	109	120	124	118	133
Tea	...	...	...	40	30	43	70	37	39	63
Tobacco	24	32	26	35	37	47	50	39	37	49
Fodder crops	117	175	209	755	730	996	1,056	1,266	1,369	1,370
Other non-food crops (*c*)	121	143	220	637	542	501	278	380	396	568
Total non-food crops(*d*)	1,717	2,062	2,919	4,350	4,685	5,265	5,217	5,483	5,533	6,077

Number of Cattle * [*Thousands*

Bulls and Bullocks	2,578	2,664	3,071	3,284	3,448	3,702	3,898	3,924	3,949	4,002
Cows	2,709	2,667	3,008	3,350	3,499	3,987	4,120	4,248	4,401	4,309
Buffaloes — Bull	157	151	151	180	192	243	258	269	246	248
Buffaloes — Cow	1,015	1,039	1,173	1,290	1,367	1,451	1,467	1,466	1,520	1,528
Young stock (calves and buffalo calves)	2,341	2,320	2,738	3,235	3,444	3,592	3,944	3,852	3,896	3,788

Note.—The entries in this table regarding classification of area and areas under food and non-food crops comprise figures for Mysore, Jaipur, Gwalior, Bikaner, Marwar, Tonk, Alwar, Kishangarh, Bharatpur, Jhalawar, and Kotah from 1905-06; to which were added those for Indore, Rajgarh, Narsingarh, Nagod, Patiala, Jind, Nabha, and Bahawalpur from 1907-08; for Pudukkottai, Banganapalle, Sandur, Cochin, Travancore, Bhopal, Barwani, Sirmur, Kalsia, Pataudi, Laharu, Dujana, Kapurthala, Malerkotla, Faridkot, and the Simla Hill States from 1908-09, and for Kashmir from 1910-11.

*The entries regarding cattle comprise Mysore, Jaipur, Gwalior, Bikaner, Marwar, Tonk, Alwar, Kishangarh, Bharatpur Jhalawar, and Kotah from 1905-06; to which were added those for Indore, Rajgarh, and Narsingarh from 1907-08; for Bhopal, Barwani, and Nagod from 1908-09; and for Cochin from 1910-11. Detailed figures for the States for five years are given in Table IV (pages 86-87).

(*a*) Excluding areas for which no returns are available

(*b*) Condiments and spices, fruits and vegetables, and miscellaneous food crops

(*c*) Cinchona, Indian hemp, other dyes, other drugs and narcotics, and miscellaneous non-food crops

(*d*) The total of food crops and non-food crops shown here does not agree with the total area cropped shown in Summary Table No. 4 for the reason stated in the footnote to that table (page 5.)

Summary Tables—*continued*

No. 2.—AREA CULTIVATED AND UNCULTIVATED, IN 1914-15, IN EACH STATE OR GROUP OF STATES

States	Area according to survey	Deduct area for which no returns exist	Net area		Cultivated		Uncultivated		Forest
			According to survey	According to village papers	Net area actually cropped	Current fallows	Culturable waste other than fallow	Not available for cultivation	
	Acres	Acres	Acres	Acres	Acres	Acres	Acres	Acres	Acres
Mysore State	18,864,692	1,381,126	17,483,566	17,483,566	6,244,302	1,427,147	890,175	6,673,015	2,248,927
Madras States	6,791,276	1,467,894	5,323,382	5,181,452	2,872,166	232,840	584,922	715,490	776,034
Central India States (*a*)	28,744,442	6,223,253	22,521,189	22,719,209	8,582,307	748,230	5,192,388	5,412,071	2,783,213
Rajputana States (*b*)	56,952,371	39,769,316	17,183,055	17,195,772	5,989,461	1,874,337	5,642,627	2,924,498	764,849
Punjab States	20,629,976	9,453,978	11,175,998	11,198,528	6,479,009	516,224	1,974,988	1,605,484	622,823
Kashmir State	54,036,480	45,940,404	(*c*)8,096,076	(*c*)8,096,076	1,767,731	376,335	776,672	2,176,112	2,999,226
Total	186,019,237	104,235,971	81,783,266	81,874,603	31,934,976	5,176,113	15,061,772	19,506,670	10,195,072

No. 3.—AREA UNDER IRRIGATION, IN 1914-15, IN EACH STATE OR GROUP OF STATES

States	Area Irrigated						Crops Irrigated				
	By canals		By tanks	By wells	Other sources	Total area irrigated	Wheat	Other cereals and pulses	Miscellaneous food crops	Non-food crops	Total area of crops irrigated
	Government	Private									
	Acres	Acres	Acres	Acres	Acres	Acres	Acres	Acres	Acres	Acres	Acres.
Mysore State	126,018	2,328	534,730	63,889	207,598	934,563	2,727	726,236	176,737	32,374	938,074
Madras States	338,598	50,798	207,770	32,925	560,896	1,190,987	60	628,341	642,954	141,383	1,412,738
Central India States (*a*)	...	872	29,919	194,503	12,734	238,028	103,984	80,247	21,362	49,281	254,874
Rajputana States (*b*)	70,777	3,808	55,538	543,309	141,007	814,439	200,272	529,394	74,376	87,992	892,034
Punjab States	1,604,249	62,678	19	412,664	154,789	2,234,399	716,864	906,449	211,653	494,243	(*d*)2,354,172
Kashmir State	81,188	508,209	3,492	4,303	38,988	636,180	50,928	150,496	435,241	33,844	670,509
Total	2,220,830	628,693	831,468	1,251,593	1,116,012	6,048,596	1,074,835	3,021,163	1,562,323	839,117	(*d*)6,522,401

(*a*) Seven States
(*b*) Nine States
(*c*) See foot note (*c*) on page 11.
(*d*) Includes 24,963 acres for the Sirmur State for which details are not available

Summary Tables—*continued*

No. 4.—AREAS UNDER DIFFERENT CROPS, IN 1914-15.

States	Rice	Wheat	Barley	Jawar or cholum	Bajra or cumbu	Ragi or marua	Maize	Gram (pulse)	Other food grains and pulses
	Acres	Acres	Acres	Acres	Acres	Acres	Acres	Acres	Acres
Mysore State	698,861	2,659	1,118	598,821	80,473	2,233,633	235	727,225	957,206
Madras States	1,007,279	166	...	63,211	6,399	23,327	4,878	83,278	298,813
Central India States (*a*)	106,071	1,892,371	134,372	2,068,650	448,236	17,030	234,104	1,004,625	518,952
Rajputana States (*b*)	3,283	694,190	468,151	1,100,920	1,548,084	1,126	119,056	829,853	712,822
Punjab States	158,645	1,161,001	215,443	251,200	823,007	19,520	222,550	1,274,723	1,163,467
Kashmir State	410,202	425,963	118,634	4,850	84,639	7,424	484,152	8,766	245,217
Total	2,384,341	4,176,350	937,718	4,087,652	2,990,788	2,302,060	1,064,975	3,928,470	3,896,477

States	Cotton	Sann	Other fibres	Total fibres	Indigo	Other dyes	Opium	Tea	Coffee
	Acres	Acres	Acres	Acres	Acres	Acres	Acres	Acres	Acres
Mysore State	110,398	660	9,619	120,677	...	79	...	...	122,508
Madras States	31,905	4,160	554	36,619	...	8	...	63,489	10,297
Central India States (*a*)	1,092,792	16,603	35,452	1,144,847	106	28	13,867	...	...
Rajputana States (*b*)	241,363	8,853	57	250,273	1,339	146	7,029	...	...
Punjab States	193,598	7,718	257	201,573	5,479	120	2,699	...	...
Kashmir State	46,263	6,552	168	52,983	4	114	485	3	...
Total	1,716,319	44,546	46,107	1,806,972	6,928	495	24,080	63,492	132,805

(*a*) Seven States (*b*) Nine States

IN EACH STATE OR GROUP OF STATES

Total food grains and pulses	Linseed	Sesamum (til, or jinjili)	Rape and mustard	Ground-nut	Other oil-seeds	Total oilseeds	Condi-ments and spices	Sugar-cane	Sugar—others	States
Acres	Acres	Acres	Acres	Acres	Acres	Acres	Acres	Acres	Acres	
5,300,231	455	73,395	2,760	...	266,775	343,385	129,868	34,217	271	Mysore State
1,487,351	74,422	36,412	976	...	63,437	175,247	55,871	7,006	8,148	Madras States
6,424,411	82,776	403,509	166,940	1,408	26,462	681,095	12,028	12,650	834	Central India States
5,477,435	36,898	242,742	161,664	168	4,915	446,387	25,185	2,417	10	Rajputana States
5,289,556	10,007	42,031	163,435	...	97,484	312,957	5,450	32,643	1,225	Punjab States
1,789,847	24,493	20,830	39,755	...	12,503	97,581	2,760	9,362	...	Kashmir State
25,768,831	229,051	818,919	535,530	1,576	471,576	2,056,652	231,162	98,295	10,488	Total

Tobacco	Other drugs and narcotics	Fodder crops	Fruits and vegetables including root crops	Miscellaneous crops		Total area cropped	*Deduct* area cropped more than once	Net area cropped	States
				Food	Non-Food				
Acres	Acres	Acres	Acres	Acres	Acres	Acres	Acres	Acres	
14,746	4,571	52,378	170,827	93,471	50,409	6,437,638	193,336	6,244,302	Mysore State
94	1,476	76,213	311,960	405,150	83,235	3,109,331	237,165	2,872,166	Madras States
15,103	87	277,913	24,012	363,324	47,676	9,017,981	435,674	8,582,307	Central India States
9,635	9	207,205	14,833	20,580	103,368	6,565,851	576,390	5,989,461	Rajputana States
6,022	1,529	722,532	7,933	546,178	271,479	7,507,863	1,028,854	6,479,009	Punjab States
3,381	1,056	33,804	5,097	38,285	2,875	2,037,637	269,906	1,767,731	Kashmir State
48,981	8,728	1,370,045	534,662	1,466,988	559,042	(a) 34,676,301	2,741,325	31,934,976	Total

(a) Includes 487,655 acres for which details of crops are not available

Table I

No. 5.—AREA (in acres) OF EACH STATE

State	Area according to professional survey	Deduct—Area for which no returns exist	Net area by professional survey	Corresponding area in village papers
1	2	3	4	5
Mysore				
1910-11	18,856,921	1,382,842	17,474,079	17,474,079
1911-12	18,855,657	1,383,833	17,471,824	17,471,824
1912-13	18,859,144	1,383,780	17,475,364	17,475,364
1913-14	18,854,610	1,382,014	17,472,596	17,472,596
1914-15	18,864,692	1,381,126	17,483,566	17,483,566
Pudukkottai				
1910-11	759,935	...	759,935	759,935
1911-12	759,935	...	759,935	759,935
1912-13	754,291	...	754,291	(*a*) 759,935
1913-14	754,291	...	754,291	754,291
1914-15	754,291	...	754,291	754,291
Banganapalle				
1910-11	163,187	23,379	139,808	139,849
1911-12	163,187	23,378	139,809	139,847
1912-13	163,187	23,378	139,809	139,858
1913-14	163,187	23,371	139,816	139,868
1914-15	163,187	23,363	139,824	139,912
Sandur				
1910-11	101,395	77,045	24,350	24,316
1911-12	101,395	77,045	24,350	24,316
1912-13	101,395	77,045	24,350	24,316
1913-14	101,395	77,045	24,350	24,316
1914-15	101,395	77,045	24,350	24,350
Cochin (*b*)				
1910-11	910,097	266,071	644,026	644,026
1911-12	904,514	261,615	642,899	642,899
1912-13	904,514	260,328	644,186	644,186
1913-14	948,846	260,275	688,571	688,571
1914-15	904,371	260,069	644,302	644,302
Travancore				
1910-11	4,084,311	1,011,414	3,072,897	3,816,682
1911-12	4,868,032	1,059,204	3,808,828	3,798,289
1912-13	4,868,032	983,693	3,884,339	3,533,333
1913-14	4,868,032	1,038,419	3,829,613	3,544,623
1914-15	4,868,032	1,107,417	3,760,615	3,618,597
Gwalior				
1910-11	16,243,994	3,466,803	12,777,191	12,777,191
1911-12	16,396,954	3,568,906	12,828,048	12,828,048
1912-13	16,510,810	3,707,170	12,803,640	12,803,640
1913-14	16,510,810	3,838,145	12,672,665	12,672,665
1914-15	16,510,810	3,915,704	12,595,106	12,595,106
Indore				
1910-11	6,080,000	1,629,266	4,450,734	4,450,734
1911-12	6,080,000	1,593,648	4,486,352	4,486,352
1912-13	6,080,000	1,618,586	4,461,414	4,461,414
1913-14	6,080,000	1,619,187	4,460,813	4,460,813
1914-15	6,080,000	1,616,344	4,463,656	4,463,656
Bhopal				
1910-11	4,364,080	789,631	3,574,449	3,574,449
1911-12	4,417,280	792,215	3,625,065	3,626,101
1912-13	4,400,080	331,031	4,069,049	4,067,291
1913-14	4,656,907	615,990	4,040,917	4,039,730
1914-15	4,343,671	563,999	3,779,672	3,977,692

Column 2.—The professional survey is that carried out by the Survey of India in Northern India, and by the corresponding departments in Southern India. In States where there has been no professional survey, the figures are based on the best information available.

Column 3.—In this column is deducted the entire area for which the statistics required for Tables II and III are not forthcoming in whole or in part. This area comprises chiefly estates held on privileged tenures which have not yet been surveyed and which possess at present no agency for the annual collection of agricultural statistics. As surveys extend and the organisation of village statistical establishments develops, the area in this column is reduced, and that entered in the next columns (4 and 5) and dealt with in Tables II and III is correspondingly increased.

Columns 4 and 5.– Column 4 is a check on the accuracy of column 5. In the latter, "village papers" means "the papers prepared by the village accountants." In States where no village papers exist, or where the source of information is the same for both the survey and the village papers, the figures in column 4 are necessarily repeated in column 5. The area in village papers may differ somewhat from that given by the Survey Department, (*a*) because, while the survey area is calculated in block, the area by village papers represents the added total of field and village areas, and (*b*) because the system followed as regards the inclusion or exclusion of areas covered by water, buildings, roads, and railroads is not always uniform in the two sets of returns.

(*a*) Previous year's figure repeated (*vide* footnote (*a*) on page 12)

(*b*) *Column 3* states the area of unsurveyed forests.

Table I—*continued*

No. 5.—AREA (in acres) OF EACH STATE—*continued*

STATE	Area according to professional survey	Deduct—Area for which no returns exist	Net area by professional survey	Corresponding area in village papers
1	2	3	4	5
Rajgarh				
1910-11	608,288	14,080	594,208	594,208
1911-12	608,288	14,080	594,208	594,208
1912-13	614,048	...	614,048	614,048
1913-14	614,054	...	614,054	614,054
1914-15	612,951	...	612,951	612,951
Narsingarh (*a*)				
1910-11	468,897	133,168	335,729	335,729
1911-12	469,760	134,031	335,729	335,729
1912-13	468,897	132,800	336,097	336,097
1913-14	468,897	131,730	337,167	337,167
1914-15	468,897	127,206	341,691	341,691
Barwani (*b*)				
1910-11	397,074	...	397,074	397,074
1911-12	399,917	...	399,917	399,917
1912-13	400,822	...	400,822	400,822
1913-14	402,600	...	402,600	402,600
1914-15	403,827	...	403,827	403,827
Nagod				
1910-11	324,289	...	324,289	324,289
1911-12	324,286	...	324,286	324,286
1912-13	324,286	...	324,286	324,286
1913-14	324,286	...	324,286	324,286
1914-15	324,286	...	324,286	324,286
Bikaner				
1910-11	14,921,682	10,661,574	4,260,108	4,260,108
1911-12	14,921,682	10,021,766	4,899,916	4,899,916
1912-13	14,921,682	10,792,449	4,129,233	4,129,233
1913-14	14,921,682	10,801,273	4,120,409	4,120,409
1914-15	14,921,682	10,914,466	4,007,216	4,007,216
Marwar				
1910-11	22,410,240	19,151,978	3,258,262	3,258,262
1911-12	22,410,240	19,183,051	3,227,189	3,227,189
1912-13	22,410,240	19,175,342	3,234,898	3,234,898
1913-14	22,410,240	19,163,256	3,246,984	3,246,984
1914-15	22,410,240	19,163,256	3,246,984	3,246,984
Jaipur				
1910-11	9,970,560	7,700,428	2,270,132	2,270,132
1911-12	9,970,560	7,700,428	2,270,132	2,270,132
1912-13	9,970,560	7,700,428	2,270,132	2,270,132
1913-14	9,970,560	7,700,428	2,270,132	2,270,132
1914-15	9,970,560	7,700,428	2,270,132	2,270,132
Kishangarh (*c*)				
1910-11	549,120	468,465	80,655	80,655
1911-12	549,120	485,365	63,755	63,755
1912-13	549,120	460,743	88,377	88,377
1913-14	549,120	480,363	68,757	68,757
1914-15	549,120	455,446	93,674	93,674
Alwar (*d*)				
1910-11 (*e*)	2,038,781	278,976	1,759,805	1,759,805
1911-13	2,038,036	284,002	1,754,034	1,754,034
1912-13	2,038,176	282,793	1,755,383	1,755,383
1913-14	2,038,233	282,433	1,755,800	1,755,800
1914-15	2,038,220	285,529	1,752,691	1,752,691
Bharatpur				
1910-11	1,263,408	...	1,263,408	1,276,331
1911-12	1,263,408	...	1,263,408	1,276,162
1912-13	1,263,408	...	1,263,408	1,276,162
1913-14	1,263,408	...	1,263,408	1,276,146
1914-15	1,263,408	...	1,263,408	1,276,125

See explanations given in the footnotes (page 6)

(*a*) *Column 2* states the area of the State as ascertained by revenue survey. *Column 3* states the entire area of jagir villages

(*b*) *Column 2* excludes forest areas, the area of forest villages managed by the Forest Department, and about 6,980 acres of 6 unsettled jagir villages

(*c*) *Column 3* states the areas of jagir and other alienated lands

(*d*) *Column 2.*—As there has been no revenue survey so far, this column states the area of the State according to the best information available. *Column 3* states the areas of jagir and muafi villages, the boundaries of which have been demarcated, but for which the statistics required for other tables are not available. *Columns 4 and 5.*—In the absence of any revenue survey data, the figures in column 5 are repeated in column 4

(*e*) Returns for 1910-11 not having been received, the figures for 1909-10 have been repeated

Table I—*continued*

No. 5.—AREA (in acres) OF EACH STATE—*continued*

STATE	Area according to professional survey	Deduct—Area for which no returns exist	Net area by professional survey	Corresponding area in village papers
1	2	3	4	5
***Jhalawar* (*a*)**				
1910-11	527,210	166,473	360,737	360,737
1911-12	527,210	166,426	360,784	360,784
1912-13	527,210	166,415	360,795	360,795
1913-14	527,210	171,686	355,524	355,524
1914-15	527,210	171,625	355,585	355,585
Tonk				
1910-11	1,651,194	433,106	1,218,088	1,218,088
1911-12	1,649,746	439,371	1,210,375	1,210,375
1912-13	1,643,719	550,169	1,093,550	1,093,550
1913-14	1,634,229	503,851	1,130,378	1,130,378
1914-15	1,634,171	503,777	1,130,394	1,130,394
Kotah				
1910-11	3,637,760	581,442	3,056,318	3,056,318
1911-12	3,637,760	584,664	3,053,096	3,053,096
1912-13	3,637,760	583,572	3,054,188	3,054,188
1913-14	3,637,760	582,116	3,055,644	3,055,644
1914-15	3,637,760	574,789	3,062,971	3,062,971
Patiala				
1910-11	3,795,267	...	3,795,267	3,795,267
1911-12	3,794,589	...	3,794,589	3,794,589
1912-13	3,794,746	...	3,794,746	3,794,746
1913-14	3,794,770	...	3,794,770	3,794,770
1914-15	3,794,779	...	3,794,779	3,794,779
Jind				
1910-11	852,613	...	852,613	852,613
1911-12	852,613	...	852,613	852,613
1912-13	852,613	...	852,613	852,613
1913-14	852,613	...	852,613	852,613
1914-15	852,613	...	852,613	852,613
Nabha				
1910-11	620,436	...	620,436	620,436
1911-12	620,436	...	620,436	620,436
1912-13	620,436	...	620,436	620,436
1913-14	620,436	...	620,436	620,436
1914-15	620,436	...	620,436	620,436
***Bahawalpur* (*b*)**				
1910-11	12,700,000	10,074,043	2,625,957	2,625,957
1911-12	12,700,000	9,467,700	3,232,300	3,232,300
1912-13	12,700,000	9,434,686	3,265,314	3,265,314
1913-14	12,700,000	9,434,686	3,265,314	3,251,486
1914-15	12,700,000	9,451,674	3,248,326	3,256,993
Sirmur				
1910-11	631,340	...	631,340	631,340
1911-12	631,195	...	631,195	631,195
1912-13	631,195	...	631,195	631,195
1913-14	631,165	...	631,165	631,165
1914-15	631,257	...	631,257	631,257
Kalsia				
1910-11	121,659	...	121,659	121,659
1911-12	121,658	...	121,658	121,659
1912-13	121,658	...	121,658	121,683
1913-14	121,752	...	121,752	121,752
1914-15	121,752	...	121,752	121,752

See explanations given in the footnotes (page 6)

(*a*) *Column 3* states the area held by jagirdars and udakdars, as well as the muafi plots in khalsa villages for which no separate record is maintained

(*b*) *Column 3* states unsurveyed areas

Table I—*continued*

No. 5—AREA (in acres) OF EACH STATE—*concluded*

STATE	Area according to professional survey	Deduct—Area for which no returns exist	Net area by professional survey	Corresponding area in village papers
1	2	3	4	5
Pataudi				
1910-11	33,925	...	33,925	33,702
1911-12	33,925	...	33,925	33,702
1912-13	33,925	...	33,925	33,705
1913-14	33,925	...	33,925	33,705
1914-15	33,925	...	33,925	33,705
Loharu				
1910-11	143,358	...	143,358	143,358
1911-12	143,358	...	143,358	143,358
1912-13	143,358	...	143,358	143,358
1913-14	143,362	...	143,362	143,362
1914-15	143,359	...	143,359	143,359
Dujana				
1910-11	56,742	2,304	54,438	56,742
1911-12	56,742	2,304	54,438	56,742
1912-13	56,742	2,304	54,438	56,742
1913-14	56,742	2,304	54,438	56,742
1914-15	56,742	2,304	54,438	56,742
Kapurthala				
1910-11	417,280	...	417,280	417,280
1911-12	417,280	...	417,280	417,280
1912-13	417,280	...	417,280	417,280
1913-14	417,280	...	417,280	417,280
1914-15	417,280	...	417,280	417,280
Malerkotla(a)				
1910-11	106,955	...	106,955	106,955
1911-12	106,955	...	106,955	106,955
1912-13	106,955	...	106,955	106,286
1913-14	106,955	...	106,955	106,337
1914-15	106,955	...	106,955	106,338
Faridkot				
1910-11	411,520	...	411,520	405,388
1911-12	411,520	...	411,520	405,249
1912-13	411,520	...	411,520	405,249
1913-14	411,520	...	411,520	405,249
1914-15	411,520	...	411,520	405,249
Simla Hill States(b)				
1910-11	721,465	...	721,465	745,375
1911-12	732,876	...	732,876	757,818
1912-13	732,876	...	732,876	758,723
1913-14	739,360	...	739,360	760,338
1914-15	739,358	...	739,358	758,025
Kashmir(c)				
1910-11	51,776,000	44,478,089	7,297,911	7,297,911
1911-12	51,776,000	44,006,587	7,769,413	7,769,413
1912-13	54,036,480	46,216,170	7,820,310	7,820,310
1913-14	54,036,480	45,537,672	8,498,808	8,498,808
1914-15	54,036,480	45,940,404	8,096,076	8,096,076
Total				
1910-11	182,720,983	102,790,577	79,930,406	80,706,980
1911-12	183,716,114	101,249,619	82,466,495	82,490,503
1912-13	186,071,165	103,882,882	82,188,283	81,874,948
1913-14	186,366,717	103,646,244	82,720,473	82,449,397
1914-15	186,019,237	104,235,971	81,783,266	81,874,603

See explanations given in the footnotes (page 6)

(*a*) *Column 2* states the area of the State according to Settlement records

(*b*) Statistics are furnished by eleven States of this group, namely, Bashahr, Jubbal, Theog, Kumbarsain, Khaneti, Bilaspur, Baghal, Ghund, Mehlog, Baghat, and Madhan, the last two but one from 1910-11 and the last one from 1911-12. They represent about 86 per cent of the aggregate area of all the States comprised in the group. The returns, however, relate only to the settled portions of the reporting States, except Bilaspur, Baghal, and Mehlog for which complete returns have been received. *Column 2* states the area of the settled portions of the States named above, except Bilaspur, Baghal, and Mehlog for which the whole area is included

(*c*) See foot note (*c*) on page 11

Table I—*continued*

No. 6—AREA (in acres) OF EACH DISTRICT IN CERTAIN STATES IN 1914-15

State and District	Area according to professional survey	Deduct—Area for which no returns exist	Net area by professional survey	Corresponding area in village papers
1	2	3	4	5
Mysore(*a*)				
Bangalore	1,969,740	290,212	1,679,528	1,679,528
Kolar	2,034,562	219,484	1,815,078	1,815,078
Tumkur	2,601,598	149,336	2,452,262	2,452,262
Mysore	3,518,327	428,082	3,090,245	3,090,245
Hassan	1,706,146	100,420	1,605,726	1,605,726
Shimoga	2,588,750	88,069	2,500,681	2,500,681
Kadur	1,784,590	63,972	1,720,618	1,720,618
Chitaldrug	2,660,979	41,551	2,619,428	2,619,428
Total	18,864,692	1,381,126	17,483,566	17,483,566
Gwalior(*b*)				
Bhind	1,109,101	92,421	1,016,680	1,016,680
Tomarghar	1,264,717	169,750	1,094,967	1,094,967
Gwalior	1,244,992	167,839	1,077,153	1,077,153
Bhilsa	1,095,290	101,040	994,250	994,250
Narwar	2,573,523	817,420	1,756,103	1,756,103
Sheopur	1,523,520	219,868	1,303,652	1,303,652
Isagarh	2,583,622	993,832	1,589,790	1,589,790
Ujjain	1,551,821	471,435	1,080,386	1,080,386
Shajapur	1,449,990	106,416	1,343,574	1,343,574
Mandesor	1,261,338	363,716	897,622	897,622
Amjhera	852,896	411,967	440,929	440,929
Total	16,510,810	3,915,704	12,595,106	12,595,106
Indore(*c*)				
Indore	1,004,640	254,457	750,183	750,183
Mahidpur (including Alampur)	565,631	10,226	555,405	555,405
Rampura	} 1,358,560	381,833	976,727	976,727
Bhanpura				
Nimar (North and South)	2,477,760	823,323	1,654,437	1,654,437
Nimawar	673,409	146,505	526,904	526,904
Total	6,080,000	1,616,344	4,463,656	4,463,656
Bikaner(*d*)				
Bikaner	6,258,560	5,729,148	529,412	529,412
Suratgarh	3,246,998	713,707	2,533,291	2,533 291
Reni	3,044,924	2,255,134	789,790	789,790
Sujangarh	2,371,200	2,216,477	154,723	154,723
Total	14,921,682	10,914,466	4,007,216	4,007,216
Marwar(*e*)				
Bali and Desuri	988,160	725,758	262,402	262,402
Bilara	506,880	346,350	160,530	160,530
Didwana	727,040	597,972	129,068	129,068
Jaswantpura	870,400	750,464	119,936	119,936
Jalore	993,280	894,645	98,635	98,635
Jaitaran	550,400	454,302	96,098	96,098
Jodhpur	1,853,440	1,434,986	418,454	418,454
Mallani	3,686,400	3,658,214	28,186	28,186
Marote	235,520	208,860	26,660	26,660
Merta	1,034,240	797,004	237,236	237,236
Nagore	1,669,120	1,145,522	523,598	523,598
Nawa	122,880	111,508	11,372	11,372
Pachbhadra	547,840	499,322	48,518	48,518
Pali	655,360	550,820	104,540	104,540
Parbatsar	537,600	467,744	69,856	69,856
Phalodi	1,679,360	1,353,954	325,406	325,406
Sambhar	102,400	102,400	...	...
Sanchore	1,136,640	1,073,968	62,672	62,672
Sheo	1,536,000	1,410,342	125,658	125,658
Shergarh	931,840	876,188	55,652	55,652
Siwana	486,400	436,037	50,363	50,363
Sankra	808,960	808,960	...	...
Sojat	750,080	457,936	292,144	292.144
Total	22,410,240	19,163,256	3,246,984	3,246,984

(*a*) *Column 2* states the area of the State as ascertained by revenue survey. *Column 3* exhibits the area of jodi, kayamgutta, and sarvamanayam villages, and jagirs for which the statistics required for the other tables are not available at present. *Column 5.*—The figures in column 4 are repeated

(*b*) *Column 3* states the estimated areas of jagir, muafi, ubari, tanka, istamrar and such other villages as are still unsurveyed

(*c*) *Column 2* states the whole area of the State excluding the areas covered by the Indore Residency, the Mhow Cantonment and the Hirapur Thakurate. *Column 3* states the areas of jagir, istamrar, and forest villages, and also of some of the outbandi villages

(*d*) *Column 3* states the areas of jagir and such other villages as are still unsurveyed; it also includes the areas which formerly were parts of jagir villages, but which, after the completion of the settlement operations, either lapsed to or were resumed by the State

(*e*) *Column 3* states the areas of jagir and such other villages as are still unsurveyed. It also includes the area of those khalsa villages which have not yet been regularly assessed; these are chiefly the latest acquisition to khalsa under the law of escheat. *Columns 4 and 5.*—The area by village papers does not differ from the area by survey, for, although differences occur under the different classes of soil, the total area of each village is the same in both cases

Table I—*concluded*

No. 6—AREA (in acres) OF EACH DISTRICT IN CERTAIN STATES IN 1914-15—*continued*

State and District	Area according to professional survey	Deduct— Area for which no returns exist	Net area by professional survey	Corresponding area in village papers
1	2	3	4	5
Jaipur(*a*)				
Jaipur	259,788	57,000	202,788	202,788
Amber	169,062	31,000	138,062	138,062
Sambhar	309,528	127,000	182,528	182,528
Malpura	431,888	55,801	376,087	376,087
Torawati	228,247	89,407	138,840	138,840
Hindaun	430,360	150,148	280,212	280,212
Dausa	429,221	162,122	267,099	267,099
Madhopur	698,497	261,684	436,863	436,863
Kotkasim	42,541	...	42,541	42,541
Gangapur	305,280	100,168	205,112	205,112
Total	3,304,412	1,034,280	2,270,132	2,270,132
Tonk(*b*)				
Sironj	558,357	86,865	471,492	471,492
Chhabra	198,236	38,966	159,270	159,270
Pirawa	161,038	17,731	143,307	143,307
Nimbahera	247,515	84,395	163,120	163,120
Aligarh	100,618	59,784	40,834	40,834
Tonk	368,407	216,036	152,371	152,371
Total	1,634,171	503,777	1,130,394	1,130,394
Bharatpur (*c*)				
Bharatpur	725,017	...	725,017	730,199
Dig	538,391	...	538,391	545,926
Total	1,263,408	...	1,263,408	1,276,125
Kotah (*d*)				
Kotah	3,363,333	527,249	2,836,084	2,836,084
Kotris	274,427	47,540	226,887	226,887
Total	3,637,760	574,789	3,062,971	3,062,971
Kashmir(*e*)				
Jammu	16,132,800*	9,776,308*	736,294	736,294
Mirpore			1,098,246	1,098,246
Jasrota			657,016	657,016
Udhampur			2,770,878	2,770,878
Reasi			1,045,271	1,045,271
Gilgit			48,787	48,787
Southern Kashmir	2,023,680	1,323,539	700,141	700,141
Northern Kashmir	1,567,680	972,192	595,488	595,488
Muzaffarabad	840,320	658,871	181,449	181,449
Ladakh	22,633,600	22,371,094	262,506	262,506
Bhadarwa (*Jagir*) and Punch and Frontier *Ilaqas*	10,838,400	10,838,400	...	...
Total	54,036,480	45,940,404	8,096,076	8,096,076

* Details not available

(*a*) *Column 2* states only the khalsa area, forming about one-third of the whole area of the State. The whole area of the State according to the Census of 1911 is 9,970,560 acres, which is shown in table No. 5. *Column 3* states the area of detached revenue-free plots situated in khalsa villages

(*b*) *Column 3* states the area of jagir villages

(*c*) *Columns 2 and 4* state the area of the State according to the professional survey of 1855. *Column 5* states the area of the State according to the settlement records

(*d*) *Column 3* states the area of entire jagir and muafi villages, which have not yet been surveyed, and the detached revenue-free plots situated in khalsa villages

(*e*) *Column 2* states the whole area of the State according to the Census of 1911. *Column 3* states the areas of Bhadarwa and Punch, certain unsettled areas and frontier tracts which are not directly looked after by the Revenue Department of the State, and also certain other areas for which returns are not available. *Columns 4 and 5* entirely exclude the area of Bhadarwa (*Jagir*) and Punch and Frontier *Ilaqas*

Table II

No. 7—CLASSIFICATION OF THE AREA (in acres) OF EACH STATE

State	Forests	Not available for cultivation	Culturable waste other than fallow	Current fallows	Net area cropped	Total	Area	
							Government canals	Private canals
1	2	3	4	5	6	7	8	9
Mysore								
1910-11	2,195,025	6,715,687	1,062,729	1,312,525	6,188,113	17,474,079	115,532	2,449
1911-12	2,221,676	6,685,063	1,019,564	1,498,066	6,047,455	17,471,824	115,831	2,493
1912-13	2,260,492	6,656,612	966,610	1,272,631	6,319,019	17,475,364	117,026	2,921
1913-14	2,095,049	6,803,483	937,206	1,580,395	6,056,463	17,472,596	127,371	2,358
1914-15	2,248,927	6,673,015	890,175	1,427,147	6,244,302	17,483,566	126,018	2,328
Pudukkottai								
1910-11 (*a*)	38,991	209,308	45,796	14,045	451,795	759,935	268	...
1911-12 (*a*)	38,991	209,308	45,796	14,045	451,795	759,935	268	...
1912-13 (*a*)	38,991	209,308	45,796	14,045	451,795	759,935	268	...
1913-14	62,037	199,250	46,629	65,879	380,496	754,291	1,588	...
1914-15	62,917	197,629	47,056	78,492	368,197	754,291	1,151	40
Banganapalle								
1910-11	...	19,157	7,748	4,425	108,519	139,849	...	...
1911-12	...	18,845	7,525	12,243	101,234	139,847	...	...
1912-13	...	18,964	7,402	3,898	109,594	139,858	...	...
1913-14	...	19,049	6,961	4,219	109,639	139,868	...	...
1914-15	...	18,590	6,606	3,751	110,965	139,912	...	...
Sandur								
1910-11	5,314	4,174	1,799	1,568	11,461	24,316	...	...
1911-12	5,287	4,181	1,754	1,834	11,230	24,316	...	...
1912-13	5,273	4,176	1,720	1,550	11,597	24,316	...	...
1913-14	5,273	4,176	1,638	1,703	11,531	24,316	...	...
1914-15	5,245	4,035	1,625	1,906	11,539	24,350	...	...
Cochin(*b*)								
1910-11	70,708	75,933	9,799	16,985	470,601	644,026	30,738	6,321
1911-12	73,171	76,378	10,424	16,946	465,980	642,899	55,768	23,849
1912-13	68,213	65,335	10,126	24,365	476,147	644,186	36,424	15,227
1913-14	66,339	88,706	18,458(*d*)	25,856	489,212	688,571	37,701	17,303
1914-15	74,552	131,847	5,743	...	432,160	644,302	63,307	24,461
Travancore								
1910-11	806,355	429,037	548,367	169,809	1,863,114	3,816,682	302,798	26,396
1911-12	827,002	377,917	554,951	129,337	1,909,082	3,798,289	270,801	24,530
1912-13	544,264	363,763	625,396	118,117	1,881,793	3,533,333	273,754	24,864
1913-14	645,183	332,101	499,643	158,513	1,909,183	3,544,623	188,007	27,299
1914-15	633,320	363,389	523,892	148,691	1,949,305	3,618,597	274,140	26,297
Gwalior								
1910-11	814,850	4,424,067	2,868,383	537,678	4,132,213	12,777,191	...	...
1911-12	874,560	4,424,514	2,802,934	762,661	3,963,379	12,828,048	...	...
1912-13	1,071,484	4,146,277	2,902,635	517,762	4,165,482	12,803,640	...	...
1913-14	1,143,427	3,999,396	2,902,017	721,160	3,906,665	12,672,665	1,207	...
1914-15	1,363,472	3,851,958	2,694,820	422,843	4,262,013	12,595,106	...	872
Indore								
1910-11	399,902	715,416	1,351,361	146,448	1,837,607	4,450,734	...	...
1911-12	465,263	668,227	1,358,153	176,516	1,818,194	4,486,352	...	...
1912-13	514,880	600,810	1,313,279	122,531	1,909,905	4,461,414	...	...
1913-14	490,736	620,169	1,270,624	123,970	1,955,314	4,460,813	...	...
1914-15	494,146	622,700	1,235,356	115,656	1,995,798	4,463,656	...	...
Bhopal								
1910-11	710,689	683,282	787,090	46,393	1,346,995	3,574,449	...	...
1911-12	710,689	702,114	744,275	52,576	1,416,447	3,626,101	...	...
1912-13	251,566	1,402,573	714,731	64,184	1,634,237	4,067,291	...	...
1913-14	533,890	1,068,884	720,896	68,854	1,647,206	4,039,730	...	...
1914-15	819,273	648,711	759,922	141,495	1,608,291	3,977,692	...	...
Rajgarh								
1910-11	22,120	30,087	327,905	20,575	193,521	594,208	...	...
1911-12	23,941	28,820	325,035	22,338	194,074	594,208	...	...
1912-13	26,152	29,267	331,494	24,955	202,180	614,048	...	...
1913-14	26,152	29,251	328,001	23,618	207,032	614,054	...	...
1914-15	25,061	29,231	323,447	21,721	213,491	612,951	...	...
Narsingarh(*c*)								
1910-11	2,732	91,837	112,361	2,343	126,456	335,729	...	...
1911-12	2,732	91,188	110,152	3,268	128,389	335,729	...	...
1912-13	2,732	90,682	108,464	4,076	130,143	336,097	...	...
1913-14	2,732	90,531	107,021	5,185	131,698	337,167	...	...
1914-15	2,732	87,784	109,279	4,751	137,145	341,691	...	...

Column 2.—The definition of the term "forests" is as follows:—"Any land classed or administered as forest under any legal enactment dealing with forests." Any cultivated areas existing within such forests may be excluded and entered in column 6 (net area cropped), an explanation being given in a note

Column 3 includes all land absolutely barren, and also all land covered by buildings, water, roads, or otherwise appropriated to uses other than agriculture

Column 4 includes groves not classed in the cropped area. Areas under bamboos and thatching grass, when not forming parts of forest areas, are included in this column

Columns 8 to 13 state the area actually irrigated during the year, areas cropped more than once being counted once only

(*a*) The statistics collected in 1908-09 have been repeated up to 1912-13, as fresh information could not be collected owing to pressure of work connected with the revenue settlement of the State

() *Column 2* states the area of reserved forests within surveyed villages

() *Column 2* states the areas of forests left unassessed. Forests in this State not having been demarcated, figures in columns 3 and 4 also include same forest areas. *Column 4* states areas of land left uncultivated for over three years, of *bir* (grass lands) and of pasture lands. *Column 5.*—The maximum period for which land thrown out of cultivation is reckoned as fallow is three years

(*d*) Includes 8,215 acres in coffee estates

IRRIGATED FROM				AREA OF CROPS IRRIGATED					STATE
Tanks	Wells	Other sources	Total	Wheat	Other cereals and pulses	Miscellaneous food crops	Miscellaneous non-food crops	Total	
10	11	12	13	14	15	16	17	18	19
									Mysore
562 261	71,136	199,684	951,062	2,033	769,836	169,042	33,783	974,694	1910-11
550,320	70,681	198,718	938,043	2,483	748,025	169,712	28,243	948,463	1911-12
565,318	74,531	202,772	962,568	2,631	762.926	174,361	31,425	971,343	1912-13
565,181	67,115	202,166	964,191	2,867	781,266	158,944	31,093	974,170	1913-14
534,730	63,889	207,598	934,563	2,727	726,236	176,737	32,374	938,074	1914-15
									Pudukkottai
116,379	5,000	12,079	133,726	...	109,796	23,318	612	133,726	1910-11
116,379	5,000	12,079	133,726	...	109,796	23,318	612	133,726	1911-12
116,379	5,000	12,079	133,726	...	109,796	23,318	612	133,726	1912-13
144,539	1,897	...	148,127	...	146,705	1,151	271	148,127	1913-14
137,283	1,660	...	140,134	...	137,344	2,664	126	140,134	1914-15
									Banganapalle
519	520	303	1,342	5	809	421	107	1,342	1910-11
173	718	394	1,285	3	...	1,171	111	1,285	1911-12
700	768	437	1,905	8	3	1,637	257	1,905	1912-13
408	823	418	1,649	11	4	1,170	464	1,649	1913-14
264	707	578	1,549	2	856	440	251	1,549	1914-15
									Sandur
4	156	...	160	2	4	40	114	160	1910-11
5	167	...	172	1	1	66	96	164	1911-12
9	132	...	141	...	15	6	78	99	1912-13
7	177	...	184	2	1	47	134	184	1913-14
2	181	...	183	3	5	12	163	183	1914-15
									Cochin
20,178	79,476	49,080	185,793	14,613	47,883	79,622	16,181	158,299	1910-11
24,937	51,730	46,700	202,984	...	40,227	122,609	33,275	196,111	1911-12
9,104	32,475	65,491	158,721	28,688	31,946	55,009	26,149	141,792	1912-13
13,533	19,592	169,456	257,585	...	97,814	68,479	51,246	217,539	1913-14
15,864	18,643	34,721	156,996	...	125,935	77,783	43,861	247,579	1914-15
									Travancore
90,604	4,576	431,340	855,714	...	355,481	675,162	33,740	1,064,383	1910-11
81,833	7,010	460,326	844,500	...	294,369	677,610	32,071	1,004,050	1911-12
59,411	13,354	454,422	825,805	25	257,130	716,675	104,396	1,078,226	1912-13
59,640	13,435	496,367	784,748	55	324,111	617,807	95,928	1,037,901	1913-14
54,357	11,734	525,597	892,125	55	364,201	562,055	96,982	1,023,293	1914-15
									Gwalior
17,764	168,916	...	186,680	75,062	74,070	4,951	43,832	197,915	1910-11
10,567	147,996	...	158,563	62,842	55,686	7,883	47,328	173,739	1911-12
20,545	144,884	...	165,429	63,865	62,302	7,759	46,151	180,077	1912-13
11,390	134,081	733	147,411	58,902	57,992	8,837	39,499	165,230	1913-14
16,969	135,253	2,221	155,315	59,288	62,511	7,970	40,404	170,173	1914-15
									Indore
2,294	41,518	2,789	46,601	19,298	4,727	17,293	5,089	46,407	1910-11
1,673	31,497	1,447	34,617	11,739	5,237	13,060	4,581	34,617	1911-12
3,759	37,858	2,228	43,845	23,930	8,909	10,980	2,454	46,273	1912-13
3,461	33,773	2,094	39,328	20,905	7,870	9,807	2,835	41,417	1913-14
1,681	38,929	3,405	44,015	25,061	8,158	8,978	3,465	45,662	1914-15
									Bhopal
1,462	12,934	5,091	19,487	6,882	1,461	2,587	9,461	20,391	1910-11
1,360	10,551	3,377	15,228	5,272	2,458	2,433	6,157	16,320	1911-12
1,607	10,191	3,016	14,814	4,823	2,833	2,657	5,670	15,983	1912-13
1,569	10,477	2,856	14,902	6,029	2,949	2,619	4,663	16,260	1913-14
10,832	2,708	2,077	15,617	7,760	2,575	2,844	2,779	15,958	1914-15
									Rajgarh
230	10,032	2,751	13,013	3,631	4,298	140	4,944	13,013	1910-11
230	10,059	2,728	13,017	5,378	6,185	158	1,296	13,017	1911-12
233	10,049	3,066	13,348	6,378	3,205	2,556	1,209	13,348	1912-13
335	7,840	4,986	13,161	4,556	5,981	2,431	193	13,161	1913-14
388	9,784	2,691	12,863	5,651	6,004	933	275	12,863	1914-15
									Narsingarh
50	6,449	808	7,307	2,390	431	155	4,331	7,307	1910-11
33	5,266	532	5,831	2,497	501	122	2,711	5,831	1911-12
31	5,603	595	6,229	3,128	652	8	2,441	6,229	1912-13
31	5,082	448	5,561	3,136	656	20	1,749	5,561	1913-14
49	5,376	426	5,851	3,498	722	9	1,622	5,851	1914-15

Columns 14 to 18 state the gross area of irrigated crops, areas cropped more than once being counted as separate areas for each crop. This accounts for the excess in some cases of the total area of crops irrigated (column 18) over the total area irrigated (column 13)

Table II—*continued*

No. 7—CLASSIFICATION OF THE AREA (in acres) OF EACH STATE—*continued*

State	Forests	Not available for cultivation	Culturable waste other than fallow	Current fallows	Net area cropped	Total	Area	
							Government canals	Private canals
1	2	3	4	5	6	7	8	9
Barwani								
1910-11	...	126,111	16,438	35,133	219,392	397,074	...	...
1911-12	...	126,443	75,564	16,647	181,263	399,917	...	...
1912-13	...	125,432	31,177	16,346	227,867	400,822	...	...
1913-14	...	124,557	30,858	14,701	232,484	402,600	...	...
1914-15	...	124,113	30,015	14,055	235,644	403,827	...	...
Nagod								
1910-11	78,529	47,574	35,273	18,552	144,361	324,289	...	...
1911-12	78,529	47,574	33,823	21,368	142,992	324,286	...	...
1912-13	78,529	47,574	40,527	27,280	130,376	324,286	...	...
1913-14	78,529	47,574	46,519	62,583	89,081	324,286	...	...
1914-15	78,529	47,574	39,549	28,709	129,925	324,286	...	...
Bikaner								
1910-11	...	83,200	3,120,503	542,393	514,012	4,260,108	7,781	...
1911-12	...	90,676	3,446,413	1,330,761	32,066	4,899,916	647	...
1912-13	...	84,183	2,975,972	515,092	553,986	4,129,233	5,155	...
1913-14	...	83,452	3,354,674	341,977	340,306	4,120,409	3,755	...
1914-15	...	81,753	2,779,779	195,087	950,597	4,007,216	7,209	...
Marwar								
1910-11	169,670	467,134	486,577	1,284,617	850,264	3,258,262	19,578	...
1911-12	169,670	468,561	487,832	1,790,804	310,322	3,227,189	4,650	...
1912-13	169,670	468,761	488,832	1,288,022	819,613	3,234,898	11,666	...
1913-14	186,527	469,847	473,266	1,325,000	792,344	3,246,984	3,679	...
1914-15	186,527	469,847	473,246	1,172,227	945,137	3,246,984	5,320	...
Jaipur								
1910-11	148,055	457,348	532,944	304,214	827,571	2,270,132	37,605	5,166
1911-12	148,055	457,348	532,944	384,911	746,874	2,270,132	30,471	3,233
1912-13	148,055	457,348	518,936	314,797	830,996	2,270,132	54,749	5,299
1913-14	148,055	457,348	514,596	639,255	510,878	2,270,132	10,154	350
1914-15	148,055	457,348	499,092	377,767	787,870	2,270,132	40,707	3,808
Kishangarh(a)								
1910-11	30,200	...	...	...	50,455	80,655	...	...
1911-12	30,200	...	...	...	33,555	63,755	...	...
1912-13	30,200	...	...	...	58,177	88,377	...	...
1913-14	30,200	...	...	...	38,557	68,757	...	...
1914-15	31,200	...	...	...	62,474	93,674	...	...
Alwar								
1910-11(*b*)	229,656	421,812	145,182	38,398	924,757	1,759,805	...	...
1911-12	230,086	418,624	147,509	197,724	760,091	1,754,034	...	...
1912-13	230,646	418,500	153,978	86,989	865,270	1,755,383	...	...
1913-14	231,096	421,957	163,236	166,717	772,794	1,755,800	...	...
1914-15	231,704	420,375	169,621	57,330	873,661	1,752,691	...	...
Bharatpur								
1910-11	113,834	140,950	148,327	132,148	741,072	1,276,331	5,150	...
1911-12	114,219	141,654	156,030	174,364	689,895	1,276,162	4,418	...
1912-13	114,342	142,142	177,688	82,005	759,985	1,276,162	6,039	...
1913-14	114,194	142,183	199,120	226,032	594,617	1,276,146	6,065	...
1914-15	114,453	142,405	193,739	36,730	788,798	1,276,125	4,963	...
Jhalawar								
1910-11	4,990	98,167	166,504	4,866	86,210	360,737	...	...
1911-12	4,989	98,020	164,924	6,129	86,722	360,784	...	...
1912-13	4,990	97,829	162,955	6,792	88,229	360,795	...	...
1913-14	4,227	88,445	168,847	5,209	88,796	355,524	...	...
1914-15	4,227	88,222	164,278	5,673	93,185	355,585	...	...
Tonk								
1910-11	62,580	165,603	531,219	62,011	396,675	1,218,088	...	197
1911-12	62,580	179,313	507,234	62,572	398,676	1,210,375	156	147
1912-13	59,922	331,926	347,754	10,169	343,779	1,093,550	...	...
1913-14	48,557	309,647	367,062	65,200	339,912	1,130,378	...	...
1914-15	48,683	294,375	378,385	14,594	394,357	1,130,394	...	...
Kotah								
1910-11			987,571	1,125,669	13,448	929,630	3,056,318	9,148	...
1911-12			990,108	1,086,992	43,196	932,800	3,053,096	12,807	...
1912-13		(*c*)	983,181	1,047,041	24,725	999,241	3,054,188	12,640	...
1913-14			977,561	1,009,811	101,053	967,219	3,055,644	48,242	...
1914-15			970,173	984,487	14,929	1,093,382	3,062,971	12,578	...
Patiala								
1910-11	68,197	262,965	545,884	190,038	2,728,183	3,795,267	324,601	...
1911-12	68,519	262,526	560,015	623,713	2,279,816	3,794,589	639,845	...
1912-13	68,530	262,700	555,578	262,166	2,645,772	3,794,746	589,488	...
1913-14	68,530	263,591	559,742	510,474	2,392,433	3,794,770	534,529	...
1914-15	68,552	262,768	550,926	137,884	2,774,649	3,794,779	525,480	...
Jind								
1910-11	3,117	41,382	58,768	107,072	642,274	852,613	48,738	17,478
1911-12	3,117	40,902	58,737	180,581	569,276	852,613	59,662	34,681
1912-13	3,117	41,179	58,564	158,236	591,517	852,613	66,217	36,565
1913-14	3,117	41,238	58,449	203,495	546,314	852,613	66,011	34,555
1914-15	3,117	42,062	57,906	66,860	682,668	852,613	62,214	29,564

See explanations given in the footnotes (page 12)

(*a*) *Column 2* states the preserved forests in the khalsa areas exclusive of the jagir and other alienated lands
(*b*) See note on page 7
(*c*) Included in column 3

IRRIGATED FROM				AREA OF CROPS IRRIGATED					STATE
Tanks	Wells	Other sources	Total	Wheat	Other cereals and pulses	Miscellaneous food crops	Miscellaneous non-food crops	Total	
10	11	12	13	14	15	16	17	18	19
									Barwani
...	2,008	1,160	3,168	2,411	148	28	581	3,168	1910-11
...	2,326	853	3,179	1,226	10	1,015	928	3,179	1911-12
...	2,258	426	2,684	1,705	19	592	368	2,684	1912-13
...	1,914	1,545	3,459	2,247	551	187	474	3,459	1913-14
...	1,891	1,914	3,805	2,726	277	66	736	3,805	1914-15
									Nagod
...	698	...	698	8	...	690	...	698	1910-11
...	638	...	638	...	...	638	...	638	1911-12
...	548	...	548	...	...	548	...	548	1912-13
...	427	...	427	...	...	427	...	427	1913-14
...	562	...	562	...	...	562	...	562	1914-15
									Bikaner
17	180	5,653	13,631	2,874	7,656	932	2,169	13,631	1910-11
34	367	681	1,729	106	440	806	377	1,729	1911-12
20	224	3,789	9,188	935	7,056	566	631	9,188	1912-13
9	524	4,519	8,807	337	6,919	514	1,037	8,807	1913-14
...	407	7,221	14,837	3,065	9,410	261	2,101	14,837	1914-15
									Marwar
2,801	68,694	11,016	102,089	61,285	30,143	8,244	2,513	102,185	1910-11
1,903	53,486	1,580	61,619	26,584	27,571	6,663	791	61,619	1911-12
2,776	57,822	1,985	74,249	40,255	27,659	986	5,349	74,249	1912-13
711	49,019	183	53,592	25,981	24,270	981	2,360	53,592	1913-14
1,705	60,304	8,044	75,373	29,622	26,949	8,893	9,909	75,373	1914-15
									Jaipur
17,554	179,357	9,653	249,335	49,160	164,066	15,373	20,736	249,335	1910-11
10,054	175,991	13,978	233,727	42,198	161,211	16,063	14,255	233,727	1911-12
13,656	187,956	30,815	292,475	59,920	196,972	21,370	14,213	292,475	1912-13
4,344	156,296	17,037	188,181	27,104	125,309	24,108	11,660	188,181	1913-14
12,674	178,306	37,933	273,428	52,387	170,853	31,751	18,437	273,428	1914-15
									Kishangarh
10,463	22,329	21,987	54,779	2,828	39,467	1,950	10,534	54,779	1910-11
7,733	20,255	9,967	37,955	3,284	27,836	3,470	3,365	37,955	1911-12
12,718	22,495	33,564	68,777	3,087	49,575	1,549	14,566	68,777	1912-13
5,723	17,162	18,358	41,243	806	29,200	2,420	8,817	41,243	1913-14
9,852	16,174	5,656	31,682	1,830	21,375	768	7,709	31,682	1914-15
									Alwar
48,481	104,330	1,986	154,797	29,974	149,876	8,224	3,932	192,006	1910-11
49,126	114,547	1,488	165,161	30,821	148,354	11,490	4,606	195,271	1911-12
(b) 35,160	99,260	1,299	135,719	33,349	114,829	13,508	4,356	166,042	1912-13
16,965	125,030	10,262	152,257	29,584	144,770	8,667	744	183,765	1913-14
29,192	106,471	3,255	138,918	30,355	133,531	7,823	593	172,302	1914-15
									Bharatpur
30	98,146	188,466	291,792	77,650	227,607	16,150	56,857	378,264	1910-11
31	105,454	92,397	202,300	56,794	114,005	15,497	40,076	226,372	1911-12
26	95,288	110,714	212,067	64,346	126,876	11,724	37,754	240,700	1912-13
26	135,897	8,290	150,278	33,193	84,780	11,407	29,767	159,147	1913-14
...	101,871	78,073	184,907	53,457	113,425	8,559	30,415	205,856	1914-15
									Jhalawar
746	9,037	95	9,878	2,024	8,227	527	5,682	16,460	1910-11
780	9,035	67	9,882	1,990	7,087	492	5,464	15,033	1911-12
802	9,022	81	9,905	2,870	8,468	523	3,938	15,799	1912-13
578	7,205	79	7,862	2,322	6,973	828	2,372	12,495	1913-14
564	7,364	53	7,981	3,261	7,907	686	1,958	13,812	1914-15
									Tonk
1,394	34,337	1,530	37,458	5,511	26,970	11,636	7,648	51,765	1910-11
1,375	29,893	1,447	33,018	6,271	23,828	8,306	7,124	45,529	1911-12
1,062	22,665	460	24,187	9,086	11,052	6,255	4,134	30,527	1912-13
376	21,669	992	23,037	4,642	11,974	3,976	6,475	27,067	1913-14
1,551	23,162	772	25,485	7,210	6,793	11,380	5,379	30,762	1914-15
									Kotah
(a)	52,598	(a)	61,746	12,803	36,770	5,058	28,951	83,582	1910-11
(a)	52,106	(a)	64,913	11,509	34,886	4,040	23,605	74,040	1911-12
(a)	52,015	(a)	64,655	13,086	37,605	4,256	19,926	74,873	1912-13
(c)	(c)	(c)	48,242	11,735	37,285	4 075	14,117	67,212	1913-14
(a)	49,250	(a)	61,828	19,085	39,151	4,255	11,491	73,982	1914-15
									Patiala
8	150,950	40,844	516,403	161,310	230,759	27,104	98,915	518,088	1910-11
2	194,668	10,778	845,293	188,585	396,170	26,289	235,977	847,021	1911-12
...	190,720	14,406	794,614	186,071	364,107	26,124	219,498	795,800	1912-13
...	218,681	11,280	764,490	169,943	331,634	25,003	240,398	766,978	1913-14
...	197,679	11,800	734,959	166,724	300,210	24,375	245,748	737,057	1914-15
									Jind
...	5,101	869	72,186	27,359	15,434	7,616	21,777	72,186	1910-11
...	7,594	160	102,097	36,643	21,736	7,051	36,667	102,097	1911-12
...	7,823	378	110,983	42,219	26,130	10,408	32,226	110,983	1912-13
...	11,249	336	112,151	30,490	24,685	10,247	45,922	111,344	1913-14
...	81,187	313	100,278	33,663	17,925	9,720	38,970	100,278	1914-15

(a) Included in column 11
(b) Includes areas irrigated from canals and bunds
(c) Included in column 8

Table II—*continued*

No. 7—CLASSIFICATION OF THE AREA (in acres) OF EACH STATE—*concluded*

State	Forests	Not available for cultivation	Culturable waste other than fallow	Current fallows	Net area cropped	Total	Area	
							Government canals	Private canals
1	2	3	4	5	6	7	8	9
Nabha								
1910-11	16,036	36,881	60,508	57,206	449,805	620,436	24,801	23,883
1911-12	15,860	36,942	60,937	88,500	418,197	620,436	41,324	46,082
1912-13	16,098	35,820	61,351	95,280	411,887	620,436	24,205	42,454
1913-14	16,098	35,997	61,634	173,171	333,536	620,436	45,509	42,556
1914-15	16,098	36,065	63,531	46,552	458,190	620,436	37,321	30,210
Bahawalpur								
1910-11	318,859	327,779	741,994	280,636	956,689	2,625,957	698,418	3,541
1911-12	263,859	674,776	945,548	547,009	801,108	3,232,300	594,961	4,174
1912-13	243,727	740,072	934,667	452,867	893,981	3,265,314	589,069	18,046
1913-14	212,592	771,530	931,103	273,909	1,062,352	3,251,486	633,432	1,409
1914-15	193,857	746,281	882,024	173,363	1,261,468	3,256,993	876,779	1,320
Sirmur								
1910-11	202,480	323,677	8,370	173	96,640	631,340	...	...
1911-12	202,335	323,677	8,543	4,774	91,866	631,195	...	...
1912-13	202,335	323,677	8,783	4,534	91,866	631,195	...	...
1913-14	196,112	284,845	51,436	1,739	97,033	631,165	...	...
1914-15	195,818	331,270	5,228	1,965	96,976	631,257	...	...
Kalsia								
1910-11	11,778	23,921	14,006	809	71,145	121,659	2,348	675
1911-12	11,778	23,272	15,670	15,433	55,506	121,659	4,880	2,366
1912-13	11,778	22,400	8,688	17,092	61,725	121,683	3,867	2,177
1913-14	11,778	22,382	17,325	17,364	52,903	121,752	4,604	2,402
1914-15	11,778	22,412	17,280	3,953	66,329	121,752	4,291	1,584
Pataudi								
1910-11	...	2,553	2,185	1,626	27,338	33,702	...	...
1911-12	...	2,525	2,216	3,309	25,652	33,702	...	...
1912-13	...	2,506	3,156	1,199	26,844	33,705	...	...
1913-14	...	2,505	3,399	2,895	24,906	33,705	...	...
1914-15	...	2,512	3,383	1,471	26,339	33,705	...	...
Loharu								
1910-11	...	2,710	27,623	...	113,025	143,358	...	...
1911-12	...	2,708	43,871	...	96,779	143,358	...	...
1912-13	...	2,708	43,871	5,921	90,858	143,358	...	...
1913-14	...	2,686	39,045	9,648	91,983	143,362	...	...
1914-15	...	2,684	30,457	9,607	100,611	143,359	...	...
Dujana								
1910-11	...	2,304	2,075	...	52,363	56,742	...	...
1911-12	...	2,304	11,461	125	42,852	56,742	...	...
1912-13	...	2,304	16,175	325	37,938	56,742	...	...
1913-14	363	1,941	17,738	4,034	32,666	56,742	...	...
1914-15	363	1,941	17,738	377	36,323	56,742	...	...
Kapurthala								
1910-11	14,249	91,105	31,431	22,067	258,428	417,280	...	...
1911-12	14,249	92,673	55,658	49,815	204,885	417,280	...	...
1912-13	14,249	99,139	45,183	41,479	217,230	417,280	...	...
1913-14	14,249	91,398	44,755	34,927	231,951	417,280	...	...
1914-15	14,249	80,775	33,247	36,222	252,787	417,280	...	...
Malerkotla								
1910-11	...	5,365	8,380	2,841	90,369	106,955	...	...
1911-12	...	6,129	7,625	3,772	89,429	106,955	...	...
1912-13	...	6,768	8,724	7,144	83,650	106,286	...	...
1913-14	...	6,673	8,954	27,813	62,897	106,337	...	...
1914-15	...	6,672	9,118	2,945	87,603	106,338	...	...
Faridkot								
1910-11	...	19,506	16,022	14,798	355,062	405,388	65,709	...
1911-12	...	19,452	15,682	35,437	334,678	405,249	116,048	...
1912-13	...	18,313	15,985	9,708	361,243	405,249	113,791	...
1913-14	...	19,096	15,098	77,370	293,685	405,249	111,232	...
1914-15	...	19,096	15,098	2,708	368,347	405,249	98,164	...
Simla Hill States(a)								
1910-11	116,312	65,295	307,339	10,521	245,908	745,375	...	24,701
1911-12	118,550	51,356	292,952	10,850	284,110	757,818	...	24,895
1912-13	119,909	51,294	291,259	42,507	253,654	758,723	...	25,529
1913-14	121,788	50,946	289,858	42,177	255,569	760,338	...	26,792
1914-15	118,991	50,946	289,052	32,317	266,719	758,025	...	...
Kashmir								
1910-11	3,205,429	1,409,769	631,894	320,792	1,730,027	7,297,911	90,783	510,390
1911-12	2,328,509	2,667,862	726,330	300,749	1,745,963	7,769,413	89,073	478,468
1912-13	3,416,115	1,592,565	753,919	398,084	1,659,627	7,820,310	115,914	475,285
1913-14	3,469,480	2,151,986	767,820	401,460	1,708,062	8,498,808	108,106	476,456
1914-15	2,999,226	2,176,112	776,672	376,335	1,767,731	8,096,076	81,188	508,209
Total								
1910-11	9,860,657	19,008,667	15,888,453	5,717,153	30,232,050	80,706,980	1,783,996	621,197
1911-12	9,108,415	20,511,980	16,425,073	8,582,403	27,862,632	82,490,503	2,041,610	644,918
1912-13	9,716,268	19,946,188	15,778,416	6,036,873	30,397,203	81,874,948	2,020,272	648,367
1913-14	10,026,310	20,124,381	16,033,434	7,507,555	28,757,717	82,449,397	1,931,192	631,583
1914-15	10,195,072	19,506,670	15,061,772	5,176,113	31,934,976	81,874,603	2,220,830	628,693

(*a*) See explanation given in footnote (*b*) on page 9

IRRIGATED FROM				AREA OF CROPS IRRIGATED					STATE
Tanks	Wells	Other sources	Total	Wheat	Other cereals and pulses	Miscellaneous food crops	Miscellaneous non-food crops	Total	
10	11	12	13	14	15	16	17	18	19
									Nabha
...	58,900	...	107,584	34,652	2,572	54,375	25,595	117,194	1910-11
...	57,254	...	144,660	46,534	654	90,059	17,810	155,057	1911-12
...	51,945	...	118,604	39,096	507	51,497	44,864	135,964	1912-13
...	56,404	...	144,469	38,323	261	92,318	34,635	165,537	1913-14
...	52,422	...	119,953	34,518	918	42,546	48,408	126,390	1914-15
									Bahawalpur
...	30,038	224,668	956,689	360,965	323,030	192,582	80,112	956,689	1910-11
24	64,630	1,498	665,263	231,991	299,423	84,081	49,768	665,263	1911-12
...	122,420	...	729,535	271,424	254,917	126,556	76,638	729,535	1912-13
24	53,226	32,420	720,511	321,906	333,303	85,520	112,212	825,941	1913-14
18	35,927	89,511	1,003,555	386,140	475,193	85,874	87,912	1,035,119	1914-15
									Sirmur
...	...	23,286	23,286	...	...	...	...	23,286	1910-11
...	...	23,265	23,265	...	...	...	...	23,265	1911-12
...	...	23,780	23,780	...	...	...	...	(a) 23,780	1912-13
...	...	24,949	24,949	...	...	...	...	24,949	1913-14
...	...	24,963	24,963	...	...	...	...	24,963	1914-15
									Kalsia
4	67	...	3,094	1,094	1,548	88	364	3,094	1910-11
4	226	...	7,476	3,480	2,228	114	1,654	7,476	1911-12
29	107	...	6,180	2,528	2,428	221	1,003	6,180	1912-13
9	173	...	7,188	3,101	2,932	205	950	7,188	1913-14
1	158	...	6,034	1,464	3,066	294	1,210	6,034	1914-15
									Pataudi
...	7,436	4,107	11,543	1,566	10,406	231	1,515	13,718	1910-11
...	6,910	6,134	13,044	1,659	13,960	236	2,415	18,270	1911-12
...	6,585	6,985	13,570	1,377	11,362	210	1,473	14,422	1912-13
4	6,320	...	6,324	1,280	4,210	135	764	6,389	1913-14
...	6,097	...	6,097	1,460	3,365	178	604	6,107	1914-15
									Loharu
...	160	...	160	20	...	90	50	160	1910-11
...	134	...	134	13	...	101	20	134	1911-12
...	175	...	175	19	...	87	69	175	1912-13
...	282	...	282	28	...	216	38	282	1913-14
...	115	...	115	9	...	52	54	115	1914-15
									Dujana
...	3,598	...	3,598	581	...	2,980	37	3,598	1910-11
...	2,556	...	2,556	456	...	1,951	149	2,556	1911-12
...	2,253	..	2,253	459	...	1,766	28	2,253	1912-13
...	2,454	...	2,454	484	12	1,911	47	2,454	1913-14
...	1,958	...	1,958	486	1,190	143	139	1,958	1914-15
									Kapurthala
...	81,484	206	81,690	45,117	21,405	12,060	41,728	120,310	1910-11
...	88,450	1,239	89,689	65,695	17,706	22,658	15,563	121,622	1911-12
...	82,991	1,393	84,384	61,025	15,766	25,422	41,002	143,215	1912-13
...	85,944	987	86,931	50,668	21,676	17,459	41,049	130,852	1913-14
...	91,714	1,073	92,787	51,749	57,540	20,171	28,223	157,683	1914-15
									Malerkotla
...	19,383	14	19,397	7,723	4,938	3,800	2,936	19,397	1910-11
...	22,746	...	22,746	9,024	4,367	1,200	8,155	22,746	1911-12
...	22,031	...	22,031	8,569	5,065	839	7,558	22,031	1912-13
...	18,793	...	18,793	12,619	5,267	1,069	9,540	28,495	1913-14
...	18,333	...	18,333	9,129	6,432	1,230	8,399	25,190	1914-15
									Faridkot
...	...	...	65,709	24,152	17,235	15,140	9,182	65,709	1910-11
...	30	...	116,078	47,833	18,944	23,145	26,156	116,078	1911-12
...	29	...	113,820	39,062	19,746	29,033	25,979	113,820	1912-13
...	63	...	111,295	31,299	17,350	31,330	32,246	112,225	1913-14
...	74	...	98,238	21,629	23,475	19,179	34,138	98,421	1914-15
									Simla Hill States
...	...	922	25,623	9,934	15,129	9,907	211	35,181	1910-11
...	...	1,358	26,253	9,335	16,974	8,758	907	35,974	1911-12
...	...	...	25,529	9,088	16,114	9,930	288	35,420	1912-13
...	...	...	26,792	9,468	16,737	10,810	326	37,341	1913-14
...	...	27,129	27,129	9,893	16,635	7,891	438	34,857	1914-15
									Kashmir
4,420	5,416	24,139	635,148	67,443	442,508	68,361	27,250	605,562	1910-11
854	4,559	64,447	637,401	62,216	96,378	415,757	22,639	596,990	1911-12
3,308	3,225	68,405	666,137	76,116	470,511	126,339	36,769	709,735	1912-13
3,382	3,467	63,688	655,099	69,966	131,587	456,400	34,236	692,182	1913-14
3,492	4,303	38,988	636,180	50,928	150,496	435,241	33,844	670,509	1914-15
									Total
897,687	1,334,950	1,264,526	5,902,366	1,112,360	3,144,690	1,435,877	601,469	6,317,682	*1910-11*
859,406	1,354,530	957,638	5,858,102	974,462	2,696,253	1,763,032	674,952	6,136,964	1911-12
846,653	1,374,702	1,012,586	5,932,580	1,099,168	3,006,481	1,465,275	813,472	6,408,176	1912-13
832,245	1,266,491	1,074,449	5,735,960	973,989	2,787,034	1,634,525	858,261	6,278,758	1913-14
831,468	1,251,593	1,116,012	6,048,596	1,074,835	3,021,163	1,562,323	839,117	6,522,401	1914-15

(a) Details not available

Table II—*continued*

No. 8.—CLASSIFICATION OF THE AREA (in acres) OF EACH DISTRICT IN MYSORE

District	Forests	Not available for cultivation	Culturable waste other than fallow	Current fallows	Net area cropped	Total	Area	
							Government canals	Private canals
1	2	3	4	5	6	7	8	9
Bangalore								
1910-11	250,180	575,790	65,095	119,817	668,911	1,679,793	4	...
1911-12	249,647	574,674	61,895	119,476	673,039	1,678,731	4	...
1912-13	256,373	567,755	59,944	108,753	686,132	1,678,957	4	...
1913-14	261,220	562,217	57,960	131,235	665,926	1,678,558	4	...
1914-15	284,954	540,513	55,203	116,700	682,158	1,679,528	4	...
Kolar								
1910-11	145,523	874,595	155,344	91,534	548,080	1,815,076	1,215	1,913
1911-12	148,994	872,628	153,671	130,882	508,902	1,815,077	1,215	2,031
1912-13	152,495	869,058	152,513	118,532	522,479	1,815,077	1,204	1,936
1913-14	168,416	852,866	151,679	135,671	506,445	1,815,077	1,134	1,933
1914-15	150,163	878,367	149,185	122,171	515,192	1,815,078	1,008	1,933
Tumkur								
1910-11	136,080	903,532	228,965	220,072	962,511	2,451,160	2,944	236
1911-12	136,366	903,230	222,111	311,888	877,499	2,451,094	2,929	236
1912-13	136,366	902,953	213,284	239,864	958,626	2,451,093	2,957	236
1913-14	136,125	903,182	202,982	347,998	860,816	2,451,103	2,587	120
1914-15	136,366	906,055	193,744	278,351	937,746	2,452,262	2,358	90
Mysore								
1910-11	449,244	1,085,584	75,150	120,904	1,357,989	3,088,871	77,095	300
1911-12	468,536	1,065,061	73,463	119,006	1,362,808	3,088,874	77,534	226
1912-13	465,313	1,073,310	72,147	108,268	1,369,436	3,088,474	77,406	749
1913-14	342,972	1,190,557	70,265	121,316	1,365,109	3,090,219	90,444	305
1914-15	437,956	1,095,461	69,668	135,560	1,351,609	3,090,245	90,439	305
Hassan								
1910-11	148,919	569,876	108,626	135,987	642,310	1,605,718	13,247	...
1911-12	148,799	569,846	105,034	149,105	632,944	1,605,728	13,001	...
1912-13	150,956	567,384	100,240	147,577	639,571	1,605,728	12,747	...
1913-14	142,604	575,517	96,124	156,404	635,079	1,605,728	13,056	...
1914-15	150,797	567,251	92,222	142,076	653,380	1,605,726	13,039	...
Shimoga								
1910-11	510,266	1,107,517	141,260	204,318	528,638	2,491,999	7,185	...
1911-12	514,988	1,102,693	136,071	192,020	546,227	2,491,999	7,324	...
1912-13	512,095	1,109,313	131,990	197,353	545,002	2,495,753	6,465	...
1913-14	510,266	1,106,592	124,862	190,854	559,055	2,491,629	6,504	...
1914-15	509,462	1,114,872	121,109	192,617	562,621	2,500,681	6,504	...
Kadur								
1910-11	341,487	763,908	97,514	100,701	417,250	1,720,860	8,734	...
1911-12	347,936	758,581	93,517	97,069	423,757	1,720,860	8,682	...
1912-13	372,642	732,518	89,561	90,353	435,747	1,720,821	11,008	...
1913-14	368,162	736,554	88,135	93,691	434,279	1,720,821	9,017	...
1914-15	360,913	744,785	82,066	83,682	449,172	1,720,618	9,017	...
Chitaldrug								
1910-11	213,326	834,885	190,775	319,192	1,062,424	2,620,602	5,108	...
1911-12	206,410	838,350	173,802	378,620	1,022,279	2,619,461	5,142	...
1912-13	214,252	834,321	146,931	261,931	1,162,026	2,619,461	5,235	...
1913-14	165,284	875,998	145,199	403,226	1,029,754	2,619,461	4,675	...
1914-15	218,316	825,711	126,978	355,990	1,092,433	2,619,428	3,649	...
Total								
1910-11	2,195,025	6,715,687	1,062,729	1,312,525	6,188,113	17,474,079	115,532	2,449
1911-12	2,221,676	6,685,063	1,019,564	1,498,066	6,047,455	17,471,824	115,831	2,493
1912-13	2,260,492	6,656,612	966,610	1,272,631	6,319,019	17,475,364	117,026	2,921
1913-14	2,095,049	6,803,483	937,206	1,580,395	6,056,463	17,472,596	127,371	2,358
1914-15	2,248,927	6,673,015	890,175	1,427,147	6,244,302	17,483,566	126,018	2,328

Column 2 states the areas of state and district forests and of plantations.

Column 3 includes not only lands absolutely unfit for cultivation, but also lands reserved for pasture, and plantations intended for public use and therefore left unassessed. A large portion of the pasture lands is fit for cultivation, and is given out for cultivation from time to time under special orders, such lands when given out for cultivation being transferred from column 3 to 5 or 6 as the case may be.

Column 4 states unoccupied assessed waste.

Column 5.—There is no system of fallows, that is, lands are not systematically left uncultivated for the purpose of giving them rest. Individuals occupy large areas and pay full assessment thereon, leaving portions uncultivated, generally for the use of their cattle. For purposes of account the difference between the areas of the lands occupied by individuals and of those actually cultivated by them is taken as fallow. The lands occupied and assessed are sometimes unfit for cultivation, having been taken up on full assessment merely for use as pasture but the exact area of all such lands cannot be ascertained, though it cannot be large.

IRRIGATED FROM				AREA OF CROPS IRRIGATED					DISTRICT
Tanks	Wells	Other sources	Total	Wheat	Other cereals and pulses	Miscellaneous food crops	Miscellaneous non-food crops	Total	
10	11	12	13	14	15	16	17	18	19
									Bangalore
53,622	11,415	3,981	69,022	1	50,044	14,790	5,117	69,952	1910-11
52,560	9,604	3,800	65,968	2	50,205	13,518	3,790	67,515	1911-12
55,043	10,966	3,724	69,737	1	51,101	13,919	5,894	70,915	1912-13
52,858	10,354	3,983	67,199	...	50,928	11,298	5,383	67,609	1913-14
50,876	10,717	4,001	65,598	...	48,098	8,529	8,971	65,598	1914-15
									Kolar
93,328	14,840	2,035	113,331	65	89,188	24,763	7,651	121,667	1910-11
81,400	15,103	2,463	102,212	98	72,665	22,462	7,954	103,179	1911-12
82,135	14,209	2,458	101,942	12	73,192	20,624	8,818	102,646	1912-13
68,926	13,730	2,247	87,970	23	60,852	19,995	7,692	88,562	1913-14
54,010	12,293	2,360	71,604	83	49,042	16,414	6,476	72,015	1914-15
									Tumkur
62,987	19,087	3,800	89,054	124	53,259	31,799	9,234	94,416	1910-11
64,815	21,927	3,786	93,693	78	62,535	26,180	8,820	97,613	1911-12
72,007	21,659	4,627	101,486	144	65,273	27,558	11,168	104,143	1912-13
67,113	21,228	3,189	94,187	290	65,056	20,275	8,622	94,243	1913-14
65,105	17,659	4,429	89,641	300	43,731	37,538	8,072	89,641	1914-15
									Mysore
46,700	54	7,449	131,598	14	120,437	9,850	1,297	131,598	1910-11
44,351	...	10,679	132,790	...	118,001	14,573	216	132,790	1911-12
43,750	...	10,316	132,221	...	117,826	14,175	220	132,221	1912-13
45,956	...	8,909	145,614	...	126,688	18,295	631	145,614	1913-14
43,047	50	5,834	139,675	...	99,671	38,196	1,808	139,675	1914-15
									Hassan
91,935	...	19,857	125,039	20	112,125	21,042	507	133,694	1910-11
97,435	...	19,879	130,315	16	108,881	25,084	...	133,981	1911-12
97,839	...	19,350	129,936	21	109,038	24,909	...	133,968	1912-13
97,639	...	19,559	130,254	20	111,347	22,588	...	133,955	1913-14
92,192	...	20,666	125,897	25	106,673	22,095	...	128,793	1914-15
									Shimoga
137,635	1,769	88,943	235,532	102	198,395	37,035	...	235,532	1910-11
137,541	1,777	84,321	230,963	100	193,835	37,028	...	230,963	1911-12
144,067	1,777	85,618	237,927	154	199,253	38,520	...	237,927	1912-13
158,924	1,781	87,054	254,263	575	229,530	25,113	...	225,218	1913-14
161,494	1,756	89,582	259,336	449	231,123	27,764	...	259,336	1914-15
									Kadur
41,433	...	69,501	119,668	606	112,310	5,084	2,017	120,017	1910-11
41,317	...	69,327	119,326	628	112,046	5,103	1,869	119,646	1911-12
41,373	...	69,655	122,036	883	114,225	5,265	1,866	122,239	1912-13
41,311	...	71,606	121,334	813	115,987	6,445	2,354	125,599	1913-14
41,804	...	71,097	121,918	1,068	113,127	4,914	3,013	122,122	1914-15
									Chitaldrug
34,621	23,971	4,118	67,818	1,101	34,078	24,679	7,960	67,818	1910-11
30,901	22,270	4,463	62,776	1,561	29,857	25,764	5,594	62,776	1911-12
29,104	25,920	7,024	67,283	1,416	33,018	29,391	3,459	67,284	1912-13
32,454	20,022	6,219	63,370	1,146	20,878	34,935	6,411	63,370	1913-14
26,202	21,414	9,629	60,894	802	34,771	21,287	4,034	60,894	1914-15
									Total
562,261	71,136	199,684	951,062	2,033	769,836	169,042	33,783	974,694	1910-11
550,320	70,681	198,718	938,043	2,483	748,025	169,712	28,243	948,463	1911-12
565,318	74,531	202,772	962,568	2,631	762,926	174,361	31,425	971,343	1912-13
565,181	67,115	202,166	964,191	2,867	781,266	158,944	31,093	974,170	1913-14
534,730	63,889	207,598	934,563	2,727	726,236	176,737	32,374	938,074	1914-15

Table II—*continued*

No. 9—CLASSIFICATION OF THE AREA (in acres) OF EACH DISTRICT IN GWALIOR

District	Forests	Not available for cultivation	Culturable waste other than fallow	Current fallows	Net area cropped	Total	Area	
							Government canals	Private canals
1	2	3	4	5	6	7	8	9
Bhind								
1910-11	2,299	326,323	153,163	48,142	486,020	1,015,947	...	...
1911-12	2,382	326,649	158,565	64,834	464,250	1,016,680	...	...
1912-13	2,382	326,649	158,565	64,834	464,250	1,016,680	...	...
1913-14	2,382	326,649	158,565	64,834	464,250	1,016,680	...	...
1914-15	2,382	326,649	158,565	64,834	464,250	1,016,680	...	...
Tomarghar								
1910-11	18,986	475,955	78,499	37,835	493,954	1,105,229	...	...
1911-12	20,314	473,975	82,222	73,721	452,467	1,102,699	...	...
1912-13	79,340	430,462	77,493	32,116	475,556	1,094,967	...	...
1913-14	79,340	430,462	77,493	32,116	475,556	1,094,967	...	...
1914-15	79,340	430,462	77,493	32,116	475,556	1,094,967	...	...
Gwalior								
1910-11	79,657	446,508	214,686	53,657	284,745	1,079,253	...	...
1911-12	81,637	439,581	253,061	92,971	241,676	1,108,926	...	...
1912-13	141,204	398,462	236,813	50,686	280,848	1,108,013	...	...
1913-14	153,291	382,137	237,212	182,870	121,595	1,077,105	9	...
1914-15	156,507	370,970	227,382	24,074	298,220	1,077,153	...	53
Bhilsa								
1910-11	55,365	211,222	320,536	21,464	385,877	994,464	...	...
1911-12	56,250	210,236	298,056	33,409	396,736	994,687	...	...
1912-13	53,875	209,465	297,707	33,252	399,952	994,251	...	...
1913-14	51,922	210,865	292,409	35,404	403,650	994,250	...	...
1914-15	51,922	210,865	292,409	35,404	403,650	994,250	...	...
Narwar								
1910-11	122,343	659,621	385,993	168,865	492,616	1,829,438	...	...
1911-12	142,960	646,012	386,669	222,040	432,789	1,830,470	...	...
1912-13	194,862	480,157	529,715	117,661	483,898	1,806,293	...	...
1913-14	227,441	449,428	549,265	149,416	419,958	1,795,508	16	...
1914-15	257,374	388,820	532,995	91,033	485,881	1,756,103	...	555
Sheopur								
1910-11	240,577	690,300	199,062	42,422	162,334	1,334,695	...	...
1911-12	271,197	698,150	156,566	66,232	155,813	1,347,958	...	...
1912-13	267,260	693,175	158,313	46,618	182,306	1,347,672	...	...
1913-14	252,949	667,838	182,442	79,961	131,621	1,314,811	833	...
1914-15	274,316	628,143	173,599	21,430	206,164	1,303,652	...	24

IRRIGATED FROM				AREA OF CROPS IRRIGATED					DISTRICT
Tanks	Wells	Other sources	Total	Wheat	Other cereals and pulses	Miscellaneous food crops	Miscellaneous non-food crops	Total	
10	11	12	13	14	15	16	17	18	19
									Bhind
1,373	11,333	...	12,706	5,785	4,974	763	1,656	13,178	1910-11
490	7,774	...	8,264	3,446	2,927	762	1,461	8,596	1911-12
490	7,774	...	8,264	3,446	2,927	762	1,461	8,596	1912-13
490	7,774	...	8,264	3,446	2,927	762	1,461	8,596	1913-14
490	7,774	...	8,264	3,446	2,927	762	1,461	8,596	1914-15
									Tomarghar
851	18,664	...	19,515	13,945	2,375	597	3,097	20,014	1910-11
200	16,342	...	16,542	11,027	1,928	718	3,482	17,155	1911-12
2,305	13,824	...	16,129	9,711	3,085	575	2,969	16,340	1912-13
2,305	13,824	...	16,129	9,711	3,085	575	2,969	16,340	1913-14
2,305	13,824	...	16,129	9,711	3,085	575	2,969	16,340	1914-15
									Gwalior
5,647	14,220	...	19,867	8,612	12,429	134	339	21,514	1910-11
2,022	14,186	...	16,208	8,871	4,094	1,532	2,698	17,195	1911-12
7,563	12,586	...	20,149	7,873	9,381	1,737	2,394	21,385	1912-13
2,881	17,023	490	20,403	10,994	7,239	1,760	2,492	22,485	1913-14
5,698	11,687	1,636	19,074	6,048	11,165	1,908	2,037	21,158	1914-15
									Bhilsa
28	750	...	778	175	68	144	411	798	1910-11
164	726	...	890	73	53	161	482	769	1911-12
76	757	...	833	80	130	156	506	872	1912-13
22	793	...	815	178	52	189	439	858	1913-14
22	793	...	815	178	52	189	439	858	1914-15
									Narwar
5,089	44,380	...	49,469	20,864	25,066	1,959	2,936	50,825	1910-11
4,721	46,168	...	50,889	21,900	24,945	2,322	3,246	52,413	1911-12
5,987	43,374	...	49,361	21,208	24,653	1,874	2,917	50,652	1912-13
2,099	31,518	134	33,767	12,012	21,432	2,189	2,766	38,399	1913-14
5,753	37,236	334	43,878	16,261	23,883	2,013	3,762	45,919	1914-15
									Sheopur
267	4,641	...	4,908	2,646	2,110	63	183	5,002	1910-11
386	4,430	...	4,816	2,495	2,141	99	941	5,676	1911-12
480	4,033	...	4,513	2,560	1,142	126	777	4,605	1912-13
151	4,062	62	5,108	1,978	1,632	151	915	4,676	1913-14
460	4,378	46	4,908	2,667	1,474	120	826	5,087	1914-15

Table II—*continued*

No. 9.—CLASSIFICATION OF THE AREA (in acres) OF EACH DISTRICT IN GWALIOR —*continued*

District	Forests	Not available for cultivation	Culturable waste other than fallow	Current fallows	Net area cropped	Total	Area	
							Government canals	Private canals
1	2	3	4	5	6	7	8	9
Isagarh								
1910-11	232,962	486,173	424,174	59,426	433,834	1,636,569	...	...
1911-12	249,415	481,573	414,777	70,314	430,094	1,646,173	...	...
1912-13	257,311	480,333	409,932	67,261	436,239	1,651,076	...	...
1913-14	275,369	435,569	398,142	69,404	442,266	1,620,750	72	...
1914-15	273,879	393,743	408,366	52,688	461,114	1,589,790	...	104
Ujjain								
1910-11	44,497	243,662	261,753	19,197	513,370	1,082,479	...	...
1911-12	44,181	249,589	251,946	20,122	514,548	1,080,386	...	...
1912-13	44,181	249,589	251,946	20,122	514,548	1,080,386	...	...
1913-14	44,181	249,589	251,946	20,122	514,548	1,080,386	...	...
1914-15	44,181	249,589	251,946	20,122	514,548	1,080,386	...	...
Shajapur								
1910-11	10,547	349,539	498,987	33,822	449,480	1,342,375	...	...
1911-12	907	368,658	462,933	22,696	503,572	1,358,766	...	...
1912-13	854	370,156	452,296	26,213	513,477	1,362,996	...	...
1913-14	766	364,982	431,439	32,666	508,075	1,337,928	...	...
1914-15	176,900	365,642	246,856	30,912	523,264	1,343,574	...	...
Mandesor								
1910-11	3,177	346,069	248,532	22,596	298,205	918,579	...	...
1911-12	3,361	330,404	245,110	28,133	290,614	897,622	...	...
1912-13	3,361	330,404	245,110	28,133	290,614	897,622	...	...
1913-14	3,361	330,404	245,110	28,133	290,614	897,622	...	...
1914-15	3,361	330,404	245,110	28,133	290,614	897,622	...	...
Amjhera								
1910-11	4,440	188,695	82,998	30,252	131,778	438,163	...	...
1911-12	1,956	199,687	93,029	68,189	80,820	443,681	...	...
1912-13	26,854	177,425	84,745	30,866	123,794	443,684	...	...
1913-14	52,425	151,473	77,994	26,234	134,532	442,658	277	...
1914-15	43,310	156,671	80,099	22,097	138,752	440,929	...	136
Total								
1910-11	814,850	4,424,067	2,868,383	537,678	4,132,213	12,777,191	...	...
1911-12	874,560	4,424,514	2,802,934	762,661	3,963,379	12,828,048	...	...
1912-13	1,071,484	4,146,277	2,902,635	517,762	4,165,482	12,803,640	...	...
1913-14	1,143,427	3,949,396	2,902,017	721,160	3,906,665	12,672,665	1,207	...
1914-15	1,363,472	3,851,958	2,694,820	422,843	4,262,013	12,595,106	...	872

IRRIGATED FROM				AREA OF CROPS IRRIGATED					DISTRICT
Tanks	Wells	Other sources	Total	Wheat	Other cereals and pulses	Miscellaneous food crops	Miscellaneous non-food crops	Total	
10	11	12	13	14	15	16	17	18	19
									Isagarh
447	8,725	...	9,172	2,139	1,357	341	3,537	9,374	1910-11
220	6,038	...	6,258	1,630	1,139	354	3,432	6.555	1911-12
492	5,124	...	5,616	1,213	1,111	358	2,603	5.885	1912-13
173	4,869	33	5,147	2,653	1,116	391	1,120	5 280	1913-14
582	4,057	184	4,927	2,506	1,294	513	783	5,096	1914-15
									Ujjain
1,204	6,332	...	7,536	2,167	974	485	4,485	8,111	1910-11
719	4,918	...	5,637	1,058	1,379	344	3,485	6,266	1911-12
719	4,918	...	5,637	1,058	1,379	344	3,485	6,266	1912-13
719	4,918	...	5,637	1,058	1,379	344	3,485	6,266	1913-14
719	4,918	...	5,637	1,058	1,379	344	3,485	6,266	1914-15
									Shajapur
2,448	24,802	...	27,250	11,684	16,987	213	1,517	30,401	1910-11
1,611	17,982	...	19,593	8,115	4,004	1,046	8,119	21,284	1911-12
2,171	23,253	...	25,424	11,208	6,033	1,314	9,810	28,365	1912-13
2,332	19,347	9	21,688	10,870	6,722	1,978	4,749	24,319	1913-14
616	20,403	21	21,040	11,418	4,725	1,052	5,431	22,626	1914-15
									Mandesor
272	32,238	...	32,510	5,649	6,116	237	23,647	35,649	1910-11
22	26,442	...	26,464	3,124	11,832	383	18,626	33,965	1911-12
22	26,442	...	26,464	3,124	11,832	383	18,626	33,965	1912-13
22	26,442	...	26,464	3,124	11,832	383	18,626	33,965	1913-14
22	26,442	...	26,464	3,124	11,832	383	18,626	33,965	1914-15
									Amjhera
138	2,831	...	2,969	1,396	1,614	15	24	3,049	1910-11
12	2,990	...	3,002	1,103	1,244	162	1,356	3,865	1911-12
240	2,799	...	3,039	1,784	629	130	603	3,146	1912-13
196	3,511	5	3,989	2,878	576	115	477	4,046	1913-14
302	3,741	...	4,179	2,871	695	111	585	4,262	1914-15
									Total
17,764	168,916	...	186,680	75,062	74,070	4,951	43,832	197,915	1910-11
10,567	147,996	...	158,563	62,842	55,686	7,883	47,328	173,739	1911-12
20,545	144,884	..	165,429	63,865	62,302	7,759	46,151	180,077	1912-13
11,390	134,081	733	147,411	58,902	57,992	8,837	39,499	165,230	1913-14
16,969	135,253	2,221	155,315	59,288	62,511	7,970	40,404	170,173	1914-15

Table II—*continued*

No. 10.—CLASSIFICATION OF THE AREA (in acres) OF EACH DISTRICT, IN INDORE

District	Forests	Not available for cultivation	Culturable waste other than fallow	Current fallows	Net area cropped	Total	Area	
							Government canals	Private canals
1	2	3	4	5	6	7	8	9
Indore								
1910-11	33,236	72,773	239,687	17,296	389,714	752,706	...	...
1911-12	34,187	72,642	230,345	19,097	396,710	752,981	...	...
1912-13	37,182	75,727	218,100	14,926	407,584	753,519	...	...
1913-14	37,459	75,595	209,832	15,630	413,419	751,935	...	...
1914-15	36,467	75,580	204,745	13,280	420,111	750,183	...	...
Mahidpur								
1910-11	3,633	92,438	169,750	6,423	257,990	530,234	...	...
1911-12	3,577	92,838	164,565	9,438	259,783	530,201	...	...
1912-13	20,104	76,211	157,514	13,466	260,215	527,510	...	...
1913-14	25,786	77,009	155,364	25,172	272,052	555,383	...	...
1914-15	25,817	75,909	153,512	14,235	285,932	555,405	...	...
Rampura								
1910-11	113,830	70,296	90,885	3,972	85,197	364,180	...	...
1911-12 (*a*)	168,352	170,370	335,846	13,296	271,722	959,586	..	...
1912-13 (*a*)	170,965	187,630	324,326	11,332	283,959	978,212	...	...
1913-14 (*a*)	160,515	193,659	314,754	10,479	296,966	976,373	...	...
1914-15 (*a*)	159,325	189,738	301,150	8,370	318,144	976,727	...	...
Bhanpura								
1910-11	40,097	130,249	250,182	7,960	185,410	613,898	...	...
1911-12 (*b*)	...	...	...	...	...	...	...	...
1912-13 (*b*)	...	...	...	...	...	...	...	...
1913-14 (*b*)	...	...	...	...	...	...	...	...
1914-15 (*b*)	...	...	...	...	...	...	...	...
Nimar (North and South)								
1910-11	156,023	171,045	503,033	94,013	707,762	1,631,876	...	...
1911-12	206,685	139,741	509,668	117,429	674,913	1,648,436	...	...
1912-13	206,133	141,047	504,189	65,314	738,360	1,655,043	...	...
1913-14	181,529	162,706	483,850	80,171	772,163	1,650,419	...	...
1914-15	187,090	167,992	470,620	59,623	769,112	1,654,437	...	...
Nimawar								
1910-11	53,083	172,848	94,439	16,457	193,142	529,969	...	...
1911-12 (*c*)	52,461	192,636	117,729	17,256	215,066	595,148	...	...
1912-13 (*c*)	80,505	120,195	109,150	17,493	219,787	547,130	...	...
1913-14 (*c*)	85,447	111,200	106,824	22,518	200,714	526,703	...	...
1914-15 (*c*)	85,447	113,481	105,329	20,148	202,499	526,904	...	...
Alampur (pargana)								
1910-11	...	5,767	3,385	327	18,392	27,871	...	...
1911-12(*d*)	...	...	...	...	...	...	...	...
1912-13(*d*)	...	...	...	...	...	...	...	...
1913-14(*d*)	...	...	...	...	...	...	...	...
1914-15 (*d*)	...	...	...	...	...	...	...	...
Total								
1910-11	399,902	715,416	1,351,361	146,448	1,837,607	4,450,734	...	...
1911-12	465,262	668,227	1,358,153	176,516	1,818,194	4,486,352	...	...
1912-13	514,889	600,810	1,313,279	122,531	1,909,905	4,461,414	...	...
1913-14	490,736	620,169	1,270,624	123,970	1,955,314	4,460,813	...	...
1914-15	494,146	622,700	1,235,356	115,656	1,995,798	4,463,656	...	...

(*a*) Includes Bhanpura
(*b*) Included under Rampura
(*c*) Includes Alampur (pargana).
(*d*) Included under Nimawar.

IRRIGATED FROM				AREA OF CROPS IRRIGATED					DISTRICT
Tanks	Wells	Other sources	Total	Wheat	Other cereals and pulses	Miscellaneous food-crops	Miscellaneous non-food crops	Total	
10	11	12	13	14	15	16	17	18	19
									Indore
666	5,875	998	7,539	2,599	668	3,443	829	7,539	1910-11
190	4,768	648	5,606	1,647	1,343	1,958	658	5,606	1911-12
728	5,048	781	6,557	2,766	687	2,559	958	6,970	1912-13
1,081	5,140	686	6,907	3,032	2,092	1,759	747	7,630	1913-14
462	5,365	835	6,662	2,892	800	2,648	640	6,980	1914-15
									Mahidpur
323	3,991	22	4,336	2,301	702	1,139	194	4,336	1910-11
512	2,673	...	3,185	856	435	1,809	85	3,185	1911-12
192	4,260	847	5,299	2,116	1,484	1,911	118	5,629	1912-13
246	3,898	720	4,864	1,704	1,577	1,689	165	5,135	1913-14
57	3,627	604	4,288	1,640	1,130	1,121	648	4,539	1914-15
									Rampura
168	6,610	548	7,326	1,366	987	4,714	259	7,326	1910-11
484	14,236	772	15,492	3,022	2,605	6,554	3,311	15,492	1911-12
1,254	18,501	380	20,135	10,870	5,841	3,535	949	21,195	1912-13
897	12,922	263	14,082	6,405	3,355	3,641	1,434	14,835	1913-14
585	17,558	1,047	19,190	10,749	5,619	1,731	1,817	19,916	1914-15
									Bhanpura
237	12,102	778	13,117	2,669	1,147	5,978	3,323	13,117	1910-11
...	...	...	...	...	...	...	...	...	1911-12
...	...	...	...	...	...	...	...	...	1912-13
...	...	...	...	...	...	...	...	...	1913-14
...	...	...	...	...	...	...	...	...	1914-15
									Nimar (North and South)
896	12,180	386	13,462	9,860	1,214	1,841	353	13,268	1910-11
457	9,149	17	9,623	5,855	706	2,560	502	9,623	1911-12
1,579	9,523	175	11,277	7,912	892	2,651	418	11,873	1912-13
1,237	11,334	334	12,905	9,439	838	2,469	473	13,219	1913-14
558	11,638	794	12,990	9,200	583	3,164	346	13,293	1914-15
									Nimawar
...	585	57	642	376	6	178	82	642	1910-11
30	671	10	711	359	148	179	25	711	1911-12
6	526	45	577	266	5	324	11	606	1912-13
...	479	91	570	325	8	249	16	598	1913-14
19	741	125	885	580	26	314	14	934	1914-15
									Alampur (pargana)
4	175	...	179	127	3	...	49	179	1910-11
...	...	...	...	...	...	...	...	...	1911-12
...	...	...	...	...	...	...	...	...	1912-13
...	...	...	...	...	...	...	...	...	1913-14
...	...	...	...	...	...	...	...	...	1914-15
									Total
2,294	41,518	2,789	46,601	19,298	4,727	17,293	5,089	46,407	1910-11
1,673	31,497	1,447	34,617	11,739	5,237	13,060	4,581	34,617	1911-12
3,759	37,858	2,228	43,845	23,930	8,909	10,980	2,454	46,273	1912-13
3,461	33,773	2,094	39,328	20,905	7,870	9,807	2,835	41,417	1913-14
1,681	38,929	3,405	44,015	25,061	8,158	8,978	3,465	45,662	1914-15

Table II—*continued*

No. 11.—CLASSIFICATION OF THE AREA (in acres) OF EACH DISTRICT IN BIKANER

District	Forests	Not available for cultivation	Culturable waste other than fallow	Current fallows	Net area cropped	Total	Area	
							Government canals	Private canals
1	2	3	4	5	6	7	8	9
Bikaner								
1910-11	...	25,037	286,907	23,516	38,164	373,624	...	...
1911-12	...	30,102	661,790	127,326	149	819,367	...	...
1912-13	...	27,646	454,117	138,702	8,285	628,750	...	...
1913-14	...	27,761	537,166	47,890	7,117	619,934	...	...
1914-15	...	25,858	443,110	20,247	40,197	529,412	...	...
Suratgarh								
1910-11	...	41,491	2,394,885	408,646	365,063	3,210,085	7,607	...
1911-12	...	38,682	2,058,190	906,214	9,309	3,012,395	...	...
1912-13	...	35,887	1,920,480	219,552	373,837	2,549,756	4,423	...
1913-14	...	35,889	2,131,852	137,164	244,851	2,549,756	3,417	...
1914-15	...	35,925	1,747,638	73,610	676,118	2,533,291	6,227	...
Reni								
1910-11	...	13,408	382,266	87,259	103,670	586,603	174	...
1911-12	...	12,774	562,687	194,636	22,523	792,620	647	...
1912-13	...	13,780	512,604	114,414	151,822	792,620	732	...
1913-14	...	12,878	576,578	119,759	83,344	792,595	338	...
1914-15	...	12,984	492,516	84,028	200,262	789,790	982	...
Sujangarh								
1910-11	...	3,264	56,445	22,972	7,115	89,796	...	...
1911-12	...	9,118	163,746	102,585	85	275,534	...	...
1912-13	...	6,870	58,771	42,424	20,042	158,107	...	...
1913-14	...	6,924	109,078	37,128	4,994	158,124	...	...
1914-15	...	6,986	96,515	17,202	34,020	154,723	...	...
Total								
1910-11	...	83,200	3,120,503	542,393	514,012	4,260,108	7,781	...
1911-12	...	90,676	3,446,413	1,330,761	32,066	4,899,916	647	..
1912-13	...	84,183	2,975,972	515,092	553,986	4,129,233	5,155	...
1913-14	...	83,452	3,354,674	341,977	340,306	4,120,409	3,755	...
1914-15	...	81,753	2,779,779	195,087	950,597	4,007,216	7,209	...

Note.—Statistics of *Jagir* and unsurveyed villages are not included, *vide* footnote (*d*) on page 10.

IRRIGATED FROM				AREA OF CROPS IRRIGATED					DISTRICT
Tanks	Wells	Other sources	Total	Wheat	Other cereals and pulses	Miscellaneous food-crops	Miscellaneous non-food crops	Total	
10	11	12	13	14	15	16	17	18	19
									Bikaner
17	28	...	45	...	...	45	...	45	1910-11
34	56	...	90	...	...	90	...	90	1911-12
20	60	...	80	...	...	80	...	80	1912-13
9	62	...	71	...	...	71	...	71	1913-14
...	50	...	50	...	...	50	...	50	1914-15
									Suratgarh
...	...	5,237	12,844	2,773	7,338	796	1,937	12,844	1910-11
...	...	681	681	...	16	580	85	681	1911-12
...	...	3,242	7,665	873	6,091	373	328	7,665	1912-13
...	...	4,064	7,481	317	6,185	209	770	7,481	1913-14
...	...	2,359	8,586	2,838	4,780	84	884	8,586	1914-15
									Reni
...	123	416	713	101	318	62	232	713	1910-11
...	229	...	876	105	399	84	288	876	1911-12
...	120	547	1,399	62	965	73	299	1,399	1912-13
...	403	455	1,196	20	734	181	261	1,196	1913-14
...	314	4,862	6,158	227	4,627	88	1,216	6,158	1914-15
									Sujangarh
...	29	...	29	...	...	29	...	29	1910-11
...	82	...	82	1	25	52	4	82	1911-12
...	44	...	44	...	...	40	4	44	1912-13
...	59	...	59	...	...	53	6	59	1913-14
...	43	...	43	...	3	39	1	43	1914-15
									Total
17	180	5,653	13,631	2,874	7,656	932	2,169	13,631	1910-11
34	367	681	1,729	106	440	806	377	1,729	1911-12
20	224	3,789	9,188	935	7,056	566	631	9,188	1912-13
9	524	4,519	8,807	337	6,919	514	1,037	8,807	1913-14
...	407	7,221	14,837	3,065	9,410	261	2,101	14,837	1914-15

Table II—*continued*

No. 12.—CLASSIFICATION OF THE AREA (in acres) OF EACH DISTRICT IN MARWAR

District	Forests	Not available for cultivation	Culturable waste other than fallow	Current fallows	Net area cropped	Total	Area	
							Government canals	Private canals
1	2	3	4	5	6	7	8	9
Bali and Desuri								
1910-11	124,230	37,699	31,932	29,919	38,622	262,402	1,180	...
1911-12	124,230	37,699	31,932	56,664	11,877	262,402	...	...
1912-13	124,230	37,699	31,932	33,038	35,503	262,402	389	...
1913-14	124,230	37,699	31,932	34,141	34,400	262,402	44	...
1914-15	124,230	37,699	31,932	33,323	35,218	262,402	195	...
Bilara								
1910-11	...	29,676	23,470	64,286	43,098	160,530	4,560	...
1911-12	...	29,676	23,470	75,741	31,643	160,530	3,836	...
1912-13	...	29,676	23,470	58,357	49,027	160,530	2,872	...
1913-14	...	29,676	23,470	60,851	46,533	160,530	2,768	...
1914-15	...	29,676	23,470	60,753	46,631	160,530	3,178	...
Didwana								
1910-11	...	11,279	2,909	60,008	52,801	126,997	...	...
1911-12	...	11,442	2,969	99,850	14,807	129,068	...	...
1912-13	...	11,442	2,969	59,465	55,192	129,068	...	...
1913-14	...	11,442	2,969	63,977	50,680	129,068	...	...
1914-15	...	11,442	2,969	52,386	62,271	129,068	...	...
Jaswantpura								
1910-11	...	19,395	19,345	46,201	34,995	119,936	...	...
1911-12	...	19,395	19,345	64,096	17,100	119,936	...	...
1912-13	...	19,395	19,345	46,010	35,186	119,936	...	...
1913-14	8,186	19,395	11,157	33,700	47,498	119,936	...	...
1914-15	8,186	19,395	11,157	36,379	44,819	119,936	...	...
Jalore								
1910-11	...	11,946	21,526	34,335	27,427	95,234	...	...
1911-12	...	12,422	22,386	52,961	10,866	98,635	...	...
1912-13	...	12,422	22,386	35,836	27,991	98,635	...	...
1913-14	8,832	12,422	13,554	27,463	36,364	98,635	...	...
1914-15	8,832	12,422	13,554	25,028	38,799	98,635	...	...
Jaitaran								
1910-11	...	9,031	18,125	44,453	24,068	95,677	...	...
1911-12	...	9,039	18,140	55,152	13,767	96,098	...	...
1912-13	...	9,039	18,140	43,336	25,583	96,098	...	...
1913-14	240	9,039	17,900	42,670	26,249	96,098	...	...
1914-15	240	9,039	17,900	38,546	30,373	96,098	...	...
Jodhpur								
1910-11	...	58,123	37,748	239,300	115,574	450,745	...	...
1911-12	...	58,123	37,748	267,932	46,942	410,745	253	...
1912-13	...	58,323	38,748	221,468	99,915	418,454	698	...
1913-14	...	58,323	38,748	227,086	94,297	418,454	242	...
1914-15	...	58,323	38,748	207,538	113,845	418,454	493	...
Mallani								
1910-11	...	2,696	9,808	8,183	7,499	28,186	...	...
1911-12	...	2,696	9,808	12,004	3,678	28,186	...	...
1912-13	...	2,696	9,808	9,392	6,290	28,186	...	...
1913-14	...	2,696	9,808	9,303	6,379	28,186	...	...
1914-15	...	2,696	9,808	8,820	6,862	28,186	...	...
Marote								
1910-11	...	3,772	1,086	8,131	13,671	26,660	...	...
1911-12	...	3,772	1,086	19,627	2,175	26,660	...	...
1912-13	...	3,772	1,086	7,537	14,265	26,660	...	...
1913-14	...	3,772	1,086	10,417	11,385	26,660	...	...
1914-15	...	3,772	1,086	8,296	13,506	26,660	...	...
Merta								
1910-11	...	27,870	30,739	70,173	96,368	225,150	...	...
1911-12	...	27,870	30,739	132,570	33,971	225,150	...	...
1912-13	...	27,870	30,739	76,725	89,816	225,150	...	...
1913-14	...	28,956	31,550	89,725	87,005	237,236	...	...
1914-15	...	28,956	31,550	50,631	126,099	237,236	...	...
Nagore								
1910-11	...	78,452	32,956	241,370	167,786	520,564	...	...
1911-12	...	79,232	33,276	346,660	64,430	523,598	...	...
1912-13	...	79,232	33,276	236,220	174,870	523,598	...	...
1913-14	...	79,232	33,276	248,676	162,414	523,598	...	...
1914-15	...	79,232	33,276	211,018	200,072	523,598	...	...

IRRIGATED FROM				AREA OF CROPS IRRIGATED					DISTRICT
Tanks	Wells	Other sources	Total	Wheat	Other cereals and pulses	Miscellaneous food-crops	Miscellaneous non-food crops	Total	
10	11	12	13	14	15	16	17	18	19
									Bali and Desuri
...	10,982	294	12,456	3,891	7,411	498	652	12,452	1910-11
37	8,207	...	8,244	1,969	5,564	608	103	8,244	1911-12
53	9,509	27	9,948	2,900	5,982	53	1,013	9,948	1912-13
7	8,037	35	8,123	2,250	5,183	224	466	8,123	1913-14
10	9,110	17	9,332	2,005	5,196	78	3,053	9,332	1914-15
									Bilara
769	8,944	343	14,616	9,548	3,050	1,891	187	14,716	1910-11
996	8,603	186	13,621	7,561	4,506	1,460	94	13,621	1911-12
548	9,017	935	13,372	7,258	4,232	281	1,601	13,372	1912-13
375	8,237	...	11,375	6,133	4,710	145	387	11,375	1913-14
1,083	8,543	120	12,924	4,494	7,017	144	1,269	12,924	1914-15
									Didwana
...	418	...	418	46	328	44	...	418	1910-11
...	513	...	514	48	420	46	...	514	1911-12
...	422	...	422	47	333	6	36	422	1912-13
...	525	...	525	104	390	19	12	525	1913-14
...	429	9	438	76	322	20	20	438	1914-15
									Jaswantpura
...	2,125	...	2,125	1,942	87	28	68	2,125	1910-11
...	2,192	...	2,192	1,984	...	70	138	2,192	1911-12
...	1,955	...	1,955	1,878	3	6	68	1,955	1912-13
...	2,266	...	2,266	2,180	...	18	68	2,266	1913-14
...	2,618	...	2,618	2,018	1	15	584	2,618	1914-15
									Jalore
...	1,583	...	1,583	1,098	379	48	58	1,583	1910-11
...	1,771	43	1,814	953	583	125	153	1,814	1911-12
...	1,948	...	1,948	1,424	296	22	206	1,948	1912-13
...	1,755	3	1,758	1,388	250	77	43	1,758	1913-14
...	2,354	51	2,405	1,281	382	75	667	2,405	1914-15
									Jaitaran
...	7,353	261	7,614	3,016	3,812	732	54	7,614	1910-11
...	6,043	410	6,453	1,909	3,902	628	14	6,453	1911-12
...	5,933	157	6,090	2,197	3,368	266	259	6,090	1912-13
...	5,057	...	5,057	1,915	2,791	60	291	5,057	1913-14
...	6,024	1,952	7,976	1,922	2,813	2,008	1,233	7,976	1914-15
									Jodhpur
...	3,541	...	3,541	3,066	331	144	...	3,541	1910-11
...	4,356	...	4,609	3,481	714	405	9	4,609	1911-12
...	3,907	...	4,605	3,639	553	153	260	4,605	1912-13
...	2,714	...	2,956	2,134	503	168	151	2,956	1913-14
...	2,888	109	3,490	2,390	488	356	256	3,490	1914-15
									Mallani
...	..	...	...	...	...	...	...	...	1910-11
...	...	...	...	...	...	...	...	...	1911-12
...	...	...	...	...	...	...	...	...	1912-13
...	...	...	...	...	...	...	...	...	1913-14
...	...	...	...	...	...	...	...	...	1914-15
									Marote
...	474	...	474	30	428	16	...	474	1910-11
...	551	...	551	41	489	21	...	551	1911-12
...	438	...	438	9	414	9	6	438	1912-13
...	502	...	502	...	456	8	38	502	1913-14
...	529	22	551	10	501	25	15	551	1914-15
									Merta
...	9,027	6,715	15,742	7,835	6,491	528	888	15,742	1910-11
...	5,250	900	6,150	828	3,546	1,861	5	6,150	1911-12
...	6,014	102	6,116	751	4,990	32	343	6,116	1912-13
...	4,988	18	5,006	538	4,165	38	265	5,006	1913-14
...	8,023	3,598	11,621	3,033	3,678	3,672	1,238	11,621	1914-15
									Nagore
...	411	...	411	246	69	96	...	411	1910-11
...	754	20	774	141	418	199	16	774	1911-12
...	605	...	605	251	177	71	106	605	1912-13
...	503	34	537	153	231	16	137	537	1913-14
...	355	340	695	152	75	404	64	695	1914-15

Table II—*continued*

No. 12.—CLASSIFICATION OF THE AREA (in acres) OF EACH DISTRICT IN MARWAR —*continued*

District	Forests	Not available for cultivation	Culturable waste other than fallow	Current fallows	Net area cropped	Total	Area	
							Government canals	Private canals
1	2	3	4	5	6	7	8	9
Nawa								
1910-11	...	5,202	228	2,573	3,369	11,372	...	...
1911-12	...	5,202	228	4,948	994	11,372	...	...
1912-13	...	5,202	228	1,653	4,289	11,372	...	...
1913-14	...	5,202	228	1,888	4,054	11,372	...	...
1914-15	...	5,202	228	1,513	4,429	11,372	...	...
Pachbhadra								
1910-11	...	9,694	10,341	20,857	7,626	48,518	...	...
1911-12	...	9,694	10,341	24,742	3,741	48,518	...	...
1912-13	...	9,694	10,341	20,480	8,003	48,518	...	...
1913-14	...	9,694	10,341	19,088	9,395	48,518	...	...
1914-15	...	9,694	10,341	17,754	10,729	48,518	...	...
Pali								
1910-11	...	16,635	20,669	43,894	23,342	104,540	2,322	...
1911-12	...	16,635	20,669	60,747	6,489	104,540	...	...
1912-13	...	16,635	20,669	46,723	20,513	104,540	1,082	...
1913-14	...	16,635	20,669	48,244	18,992	104,540	...	...
1914-15	...	16,635	20,669	41,958	25,278	104,540	57	...
Parbatsar								
1910-11	...	9,977	9,859	25,741	24,279	69,856	...	...
1911-12	...	9,977	9,859	40,663	9,357	69,856	...	...
1912-13	...	9,977	9,859	25,451	24,569	69,856	...	...
1913-14	...	9,977	9,859	26,388	23,632	69,856	...	...
1914-15	...	9,977	9,859	23,819	26,201	69,856	...	...
Phalodi								
1910-11	...	53,284	82,059	124,440	65,623	325,406	...	...
1911-12	...	53,284	82,059	183,168	6,895	325,406	...	...
1912-13	...	53,284	82,059	139,634	50,429	325,406	...	...
1913-14	...	53,284	82,059	157,786	32,277	325,406	...	...
1914-15	...	53,284	82,039	146,972	43,111	325,406	...	...
Sanchore								
1910-11	...	2,120	13,584	30,176	16,792	62,672	...	...
1911-12	...	2,120	13,584	41,667	5,301	62,672	...	...
1912-13	...	2,120	13,584	26,223	20,745	62,672	...	...
1913-14	...	2,120	13,584	19,831	27,137	62,672	...	...
1914-15	...	2,120	13,584	10,787	36,181	62,672	...	...
Sheo								
1910-11	...	15,885	74,759	24,250	10,764	125,658	...	...
1911-12	...	15,885	74,759	30,370	4,644	125,658	...	...
1912-13	...	15,885	74,759	23,535	11,479	125,658	...	...
1913-14	...	15,885	74,759	23,565	11,449	125,658	...	...
1914-15	...	15,885	74,759	22,934	12,080	125,658	...	...
Shergarh								
1910-11	...	4,686	6,597	26,593	17,776	55,652	...	...
1911-12	...	4,686	6,597	41,513	2,856	55,652	...	...
1912-13	...	4,686	6,597	31,215	13,154	55,652	...	...
1913-14	...	4,686	6,597	27,493	16,876	55,652	...	...
1914-15	...	4,686	6,597	32,790	11,579	55,652	...	...
Siwana								
1910-11	3,840	18,031	6,479	16,755	5,258	50,363	...	...
1911-12	3,840	18,031	6,479	19,473	2,540	50,363	...	...
1912-13	3,840	18,031	6,479	16,550	5,463	50,363	...	...
1913-14	2,957	18,031	7,362	10,655	11,358	50,363	...	...
1914-15	2,957	18,031	7,362	10,191	11,822	50,363	...	...
Sojat								
1910-11	41,600	41,681	32,358	122,979	53,526	292,144	11,516	...
1911-12	41,600	41,681	32,358	160,256	16,249	292,144	561	...
1912-13	41,600	41,681	32,358	129,174	47,331	292,144	6,625	...
1913-14	42,082	41,681	32,358	142,053	33,970	292,144	630	...
1914-15	42,082	41,681	32,358	130,791	45,232	292,144	1,397	...
Total								
1910-11	169,670	467,134	486,577	1,284,617	850,264	3,258,262	19,578	...
1911-12	169,670	468,561	487,832	1,790,804	310,322	3,227,189	4,650	...
1912-13	169,670	468,761	488,832	1,288,022	819,613	3,234,898	11,666	...
1913-14	186,527	469,847	473,266	1,325,000	792,344	3,246,984	3,679	...
1914-15	186,527	469,847	473,246	1,172,227	945,137	3,246,984	5,320	...

IRRIGATED FROM				AREA OF CROPS IRRIGATED					DISTRICT
Tanks	Wells	Other sources	Total	Wheat	Other cereals and pulses	Miscellaneous food-crops	Miscellaneous non-food crops	Total	
10	11	12	13	14	15	16	17	18	19
									Nawa
...	737	...	737	136	578	23	...	737	1910-11
...	779	1	780	123	629	28	...	780	1911-12
..	688	...	688	80	578	2	28	688	1912-13
...	793	...	793	93	663	14	23	793	1913-14
...	750	...	750	98	626	13	13	750	1914-15
									Pachōbadra
...	895	...	895	822	32	25	16	895	1910-11
...	940	14	954	820	50	61	23	954	1911-12
...	1,022	3	1,025	918	42	11	54	1,025	1912-13
...	1,474	...	1,474	1,342	69	8	55	1,474	1913-14
...	1,338	3	1,341	1,211	45	40	45	1,341	1914-15
									Pali
496	4,107	519	7,444	6,007	689	616	132	7,444	1910-11
46	2,656	...	2,702	1,574	1,054	62	12	2,702	1911-12
380	3,429	59	4,950	3,918	886	24	122	4,950	1912-13
94	2,535	7	2,636	1,907	661	31	37	2,636	1913-14
75	2,718	130	2,980	2,007	680	182	111	2,980	1914-15
									Parbatsar
...	2,273	267	2,540	235	1,938	367	...	2,540	1910-11
...	1,957	5	1,962	166	1,678	118	...	1,962	1911-12
...	1,936	...	1,936	153	1,674	11	98	1,936	1912-13
...	1,784	...	1,784	102	1,594	10	...	1,784	1913-14
...	2,383	770	3,153	213	1,798	774	368	3,153	1914-15
									Phalodi
...	799	...	799	784	...	15	...	799	1910-11
...	22	...	22	1	...	21	...	22	1911-12
...	247	...	247	230	...	17	...	247	1912-13
...	8	...	8	2	...	6	...	8	1913-14
...	184	6	190	174	...	16	...	190	1914-15
									Sanchore
...	503	...	503	447	8	2	46	503	1910-11
...	622	...	622	539	56	3	24	622	1911-12
...	303	...	303	273	28	...	2	303	1912-13
...	671	...	671	667	1	2	1	671	1913-14
...	927	...	927	696	52	8	171	927	1914-15
									Sheo
...	29	...	29	24	...	5	...	29	1910-11
...	15	...	15	6	...	7	2	15	1911-12
...	211	...	211	208	...	...	3	211	1912-13
...	2	...	2	...	...	2	...	2	1913-14
...	224	...	224	223	...	1	...	224	1914-15
									Shergarh
...	...	...	...	...	...	...	...	...	1910-11
...	...	...	...	...	...	...	...	...	1911-12
...	...	...	...	...	...	...	...	...	1912-13
...	...	...	...	...	...	...	...	...	1913-14
...	...	...	...	...	...	...	...	...	1914-15
									Siwana
...	411	...	411	384	23	2	2	411	1910-11
...	434	...	434	392	28	6	8	434	1911-12
...	460	28	488	428	22	...	38	488	1912-13
...	1,146	...	1,146	1,066	51	1	28	1,146	1913-14
...	1,479	...	1,479	887	51	8	533	1,479	1914-15
									Sojat
1,536	14,082	2,61	29,751	21,728	4,449	3,164	410	29,751	1910-11
824	7,821	...	9,206	4,048	4,024	944	190	9,206	1911-12
1,825	9,778	674	18,902	13,693	4,081	22	1,106	18,902	1912-13
235	6,022	86	6,973	4,007	2,552	134	280	6,973	1913-14
537	9,428	917	12,279	6,732	3,224	1,054	1,269	12,279	1914-15
									Total
2,801	68,694	11,016	102,089	61,285	30,143	8,244	2,513	102,185	1910-11
1,903	53,486	1,580	61,619	26,584	27,571	6,673	791	61,619	1911-12
2,776	57,822	1,985	74,249	40,255	27,659	986	5,349	74,249	1912-13
711	49,019	183	53,592	25,981	24,270	981	2,360	53,592	1913-14
1,705	60,304	8,044	75,373	29,622	26,949	8,893	9,909	75,373	1914-15

Table II—*continued*

No. 13.—CLASSIFICATION OF THE AREA (in acres) OF EACH DISTRICT IN JAIPUR

District	Forests	Not available for cultivation	Culturable waste other than fallow	Current fallows	Net area cropped	Total	Area irrigated: Government canals	Area irrigated: Private canals
1	2	3	4	5	6	7	8	9
Jaipur								
1910-11	50,255	47,066	60,772	66,329	116,428	340,850	3,200	...
1911-12	37,382	28,000	45,150	16,865	75,391	202,788	...	...
1912-13	37,382	28,000	45,150	12,322	79,934	202,788	...	...
1913-14	37,382	28,000	45,150	45,083	47,173	202,788	...	...
1914-15	37,382	28,000	45,150	20,376	71,880	202,788	...	...
Amber (a)								
1911-12	12,873	19,066	15,622	43,470	47,031	138,062	3,000	...
1912-13	12,873	19,066	15,622	59,272	31,229	138,062	475	...
1913-14	12,873	19,066	15,622	61,381	29,120	138,062	331	...
1914-15	12,873	19,066	15,622	57,124	33,377	138,062	3,100	...
Sambhar								
1910-11	...	18,081	109,442	16,782	38,223	182,528	214	...
1911-12	...	18,081	109,442	30,291	24,714	182,528	65	...
1912-13	...	18,081	109,442	16,722	38,283	182,528	4,057	...
1913-14	...	18,081	105,102	23,037	36,308	182,528	1,734	...
1914-15	...	18,081	91,102	24,792	48,553	182,528	5,000	...
Malpura								
1910-11	9,000	32,867	85,938	133,167	115,115	376,087	9,387	1,500
1911-12	9,000	32,867	85,938	155,034	93,248	376,087	16,250	2,200
1912-13	9,000	32,867	85,938	123,987	124,295	376,087	21,200	1,800
1913-14	9,000	32,867	85,938	213,678	34,604	376,087	2,305	500
1914-15	9,000	32,867	85,938	115,971	132,311	376,087	21,625	2,000
Torawati								
1910-11	...	51,948	9,135	31,294	46,463	138,840	1,130	...
1911-12	...	51,948	9,135	23,369	54,388	138,840	1,700	...
1912-13	...	51,948	8,792	22,514	55,586	138,840	2,700	...
1913-14	...	51,948	8,792	35,386	42,714	138,840	2,650	...
1914-15	...	51,948	7,288	24,827	54,777	138,840	1,260	...
Hindaun								
1910-11	3,500	73,061	57,791	10,943	134,917	280,212	1,400	75
1911-12	3,500	73,061	57,791	46,327	99,533	280,212	1,068	...
1912-13	3,500	73,061	57,791	39,744	106,116	280,212	792	41
1913-14	3,500	73,061	57,791	59,137	86,723	280,212	78	...
1914-15	3,500	73,061	57,791	43,335	102,525	280,212	95	...
Dausa								
1910-11	7,000	87,206	41,464	7,877	123,552	267,099	9,430	...
1911-12	7,000	87,206	41,464	39,909	91,520	267,099	4,722	...
1912-13	7,000	87,206	41,464	31,664	99,765	267,099	4,450	...
1913-14	7,000	87,206	41,464	69,741	61,688	267,099	701	...
1914-15	7,000	87,206	41,464	59,292	72,137	267,099	710	...
Madhopur								
1910-11	77,300	109,920	104,920	6,711	138,012	436,863	26	...
1911-12	77,300	109,920	104,920	7,757	136,966	436,863	2	...
1912-13	77,300	109,920	104,920	2,105	142,618	436,863	419	...
1913-14	77,300	109,920	104,920	37,068	107,655	436,863	82	...
1914-15	77,300	109,920	104,920	1,227	143,496	436,863	1,878	...
Kotkasim								
1910-11	...	5,406	2,214	4,377	30,544	42,541	...	...
1911-12	...	5,406	2,214	6,917	28,004	42,541	...	...
1912-13	...	5,406	2,214	6,467	28,454	42,541	...	...
1913-14	...	5,406	2,214	9,885	25,036	42,541	...	...
1914-15	...	5,406	2,214	7,660	27,261	42,541	...	...
Gangapur								
1910-11	1,000	31,793	61,268	26,734	84,317	205,112	12,818	3,591
1911-12	1,000	31,793	61,268	14,972	96,079	205,112	3,664	1,033
1912-13	1,000	31,793	47,603	...	124,716	205,112	20,656	3,458
1913-14	1,000	31,793	47,603	84,859	39,857	205,112	2,273	...
1914-15	1,000	31,793	47,603	23,163	101,553	205,112	7,039	1,808
Total								
1910-11	148,055	457,348	532,944	304,214	827,571	2,270,132	37,605	5,166
1911-12	148,055	457,348	532,944	384,911	746,874	2,270,132	30,471	3,233
1912-13	148,055	457,348	518,936	314,797	830,996	2,270,132	54,749	5,299
1913-14	148,055	457,348	514,596	639,255	510,878	2,270,132	10,154	350
1914-15	148,055	457,348	499,092	377,767	787,870	2,270,132	40,707	3,808

(a) Constituted in 1911-12 out of Jaipur

IRRIGATED FROM				AREA OF CROPS IRRIGATED					
Tanks	Wells	Other sources	Total	Wheat	Other cereals and pulses	Miscellaneous food crops	Miscellaneous non-food crops	Total	DISTRICT
10	11	12	13	14	15	16	17	18	19
									Jaipur
2,000	49,500	1,140	55,840	6,220	44,200	2,070	3,350	55,840	1910-11
1,000	36,000	850	37,850	2,625	32,675	1,550	1,000	37,850	1911-12
700	37,700	1,025	39,425	1,650	35,375	1,600	800	39,425	1912-13
300	19,000	300	19,600	975	17,625	800	200	19,600	1913-14
900	33,800	790	40,490	2,450	37,498	442	100	40,490	1914-15
									Amber
...	15,037	340	18,377	3,020	13,092	615	1,650	18,377	1911-12
...	16,617	350	17,442	3,939	10,323	1,940	1,240	17,442	1912-13
300	10,945	623	12,199	2,465	7,468	1,290	976	12,199	1913-14
150	16,475	400	20,125	3,734	8,393	7,243	755	20,125	1914-15
									Sambhar
108	9,680	669	10,671	4,510	3,357	2,468	336	10,671	1910-11
...	16,433	2,944	19,442	3,978	10,695	4,696	73	19,442	1911-12
1,500	13,886	10,415	29,858	6,525	15,820	7,003	510	29,858	1912-13
1,200	14,680	5,384	22,998	4,825	3,375	14,117	681	22,998	1913-14
1,300	18,364	13,940	38,604	6,085	15,512	13,695	3,312	38,604	1914-15
									Malpura
1,700	13,852	500	26,939	4,525	19,051	3,035	328	26,939	1910-11
2,625	11,732	700	33,507	7,125	22,927	2,925	530	33,507	1911-12
2,350	13,200	700	39,250	8,425	26,900	3,325	600	39,250	1912-13
800	8,500	400	12,355	300	9,705	2,300	50	12,355	1913-14
2,650	11,500	855	38,630	9,325	26,305	2,875	125	38,630	1914-15
									Torawati
...	23,167	1,150	25,447	2,601	21,969	160	717	25,447	1910-11
...	23,621	4,767	30,088	3,250	25,121	267	1,450	30,088	1911-12
...	22,921	4,997	30,618	4,100	25,500	297	721	30,618	1912-13
...	22,541	4,305	29,496	4,000	24,908	388	200	29,496	1913-14
...	15,450	3,217	19,927	2,074	14,771	1,917	1,165	19,927	1914-15
									Hindaun
993	22,759	1,523	26,750	5,527	14,264	2,443	4,516	26,750	1910-11
328	20,678	1,693	23,767	4,559	10,592	4,153	4,463	23,767	1911-12
193	21,789	1,623	24,438	4,890	15,399	1,102	3,047	24,438	1912-13
292	20,176	231	20,777	3,888	13,419	822	2,648	20,777	1913-14
245	21,648	537	22,525	4,032	14,764	2,177	1,552	21,525	1914-15
									Dausa
315	32,599	2,613	44,957	5,119	35,534	596	3,708	44,957	1910-11
201	31,767	1,638	38,328	5,536	30,202	652	1,938	38,328	1911-12
181	33,941	9,593	48,165	5,237	35,374	2,748	4,806	48,165	1912-13
81	28,867	3,110	32,759	4,414	22,403	2,356	3,586	32,759	1913-14
81	29,121	3,054	32,966	4,740	20,643	378	7,205	32,966	1914-15
									Madhopur
1,970	10,728	480	13,204	2,450	9,728	888	138	13,204	1910-11
1,745	10,808	613	13,168	3,633	8,687	680	168	13,168	1911-12
1,497	12,647	655	15,218	2,600	11,936	264	418	15,218	1912-13
990	10,457	1,360	12,889	2,913	8,573	424	979	12,889	1913-14
1,998	12,594	728	17,198	3,083	12,492	548	1,075	17,198	1914-15
									Kotkasim
...	6,565	12	6,577	867	4,938	32	740	6,577	1910-11
...	6,476	13	6,489	1,082	4,093	107	1,207	6,489	1911-12
...	6,106	18	6,124	1,403	3,524	359	838	6,124	1912-13
...	6,063	69	6,132	1,039	3,502	359	1,232	6,132	1913-14
...	5,860	...	5,860	1,433	3,333	117	977	5,860	1914-15
									Gangapur
10,468	10,507	1,566	38,950	17,341	11,025	3,681	6,903	38,950	1910-11
4,155	3,439	420	12,711	7,390	3,127	418	1,776	12,711	1911-12
7,235	9,149	1,439	41,937	21,151	16,821	2,732	1,233	41,937	1912-13
381	15,067	1,255	18,976	2,285	14,331	1,252	1,108	18,976	1913-14
5,350	8,494	14,412	37,103	15,431	17,142	2,359	2,171	37,103	1914-15
									Total
17,554	179,357	9,653	249,335	49,160	164,066	15,373	20,736	249,355	1910-11
10,054	175,991	13,978	233,727	42,198	161,211	16,063	14,255	233,727	1911-12
13,656	187,956	30,815	292,475	59,920	196,972	21,370	14,213	292,475	1912-13
4,344	156,296	17,037	188,181	27,104	125,309	24,108	11,660	188,181	1913-14
12,674	178,306	37,933	273,428	52,387	170,853	31,751	18,437	273,428	1914-15

Table II—*continued*

No. 14—CLASSIFICATION OF THE AREA (in acres) OF EACH DISTRICT IN TONK

District	Forests	Not available for cultivation	Culturable waste other than fallow	Current fallows	Net area cropped	Total	Area irrigated: Government canals	Area irrigated: Private canals
1	2	3	4	5	6	7	8	9
Sironj								
1910-11	21,771	58,131	265,137	1,525	124,670	471,234	...	...
1911-12	21,771	58,131	256,093	1,525	133,426	470,946	...	...
1912-13	21,770	173,178	134,366	1,453	130,982	461,749	...	...
1913-14	15,684	194,294	117,089	3,808	140,145	471,218	...	...
1914-15	17,136	196,162	111,292	1,077	145,825	471,492	...	...
Chhabra								
1910-11	19,550	30,184	45,078	8,580	56,206	159,598	...	197
1911-12	19,550	30,184	48,775	8,753	52,336	159,598	156	147
1912-13	19,550	51,728	29,961	1,249	46,289	148,777	...	...
1913-14	15,994	8,591	71,865	7,706	55,114	159,270	...	...
1914-15	15,994	8,591	70,646	6,516	57,523	159,270	...	...
Pirawa								
1910-11	2,274	24,912	53,665	14,824	45,228	140,903	...	...
1911-12	2,274	25,362	54,370	15,475	46,247	143,728	...	...
1912-13	2,274	23,362	63,881	1,898	43,717	135,132	...	...
1913-14	2,021	28,916	61,502	2,563	47,626	142,628	...	...
1914-15	1,929	29,112	61,071	1,837	49,358	143,307	...	...
Nimbahera								
1910-11	4,811	24,132	65,614	17,372	46,520	158,449	...	...
1911-12	4,811	24,132	64,725	16,554	48,227	158,449	...	...
1912-13	4,811	53,119	49,761	2,044	46,722	156,457	...	...
1913-14	5,092	51,179	43,672	10,132	53,045	163,120	...	...
1914-15	4,692	33,148	68,428	1,296	55,556	163,120	...	...
Aligarh								
1910-11	2,635	2,886	17,813	3,492	27,647	54,473	...	...
1911-12	2,635	2,704	19,852	2,021	27,261	54,473	...	...
1912-13	2,635	5,347	14,596	790	17,468	40,836	...	...
1913-14	1,810	3,583	14,765	11,004	9,672	40,834	...	...
1914-15	622	4,534	13,692	1,582	20,404	40,834	...	...
Tonk								
1910-11	11,539	25,358	83,912	16,218	96,404	233,431	...	...
1911-12	11,539	38,800	63,419	18,244	91,179	223,181	...	...
1912-13	8,882	25,192	56,189	2,735	58,601	150,599	...	...
1913-14	7,956	22,886	58,169	29,987	34,310	153,308	...	...
1914-15	8,310	22,828	53,256	2,286	65,691	152,371	...	...
Total								
1910-11	62,580	165,603	531,219	62,011	396,675	1,218,088	...	197
1911-12	62,580	179,313	507,234	62,572	398,676	1,210,375	156	147
1912-13	59,922	331,926	347,754	10,169	343,779	1,093,550	..	...
1913-14	48,557	309,647	367,062	65,200	339,912	1,130,378	...	...
1914-15	48,683	294,375	378,385	14,594	394,357	1,130,394	...	...

IRRIGATED FROM				AREA OF CROPS IRRIGATED					DISTRICT
Tanks	Wells	Other sources	Total	Wheat	Other cereals and pulses	Miscellaneous food crops	Miscellaneous non-food crops	Total	
10	11	12	13	14	15	16	17	18	19
									Sironj
57	591	10	658	129	48	417	190	784	1910-11
51	528	25	604	134	88	429	80	731	1911-12
47	548	21	616	140	160	316	...	616	1912-13
1	307	12	320	25	1	257	37	320	1913-14
31	275	9	315	38	69	208	...	315	1914-15
									Chhabra
...	4,099	670	4,966	850	4,734	2,624	184	8,392	1910-11
1	3,931	585	4,820	1,244	3,932	2,740	257	8,173	1911-12
...	2,612	91	2,703	1,453	1,686	535	147	3,821	1912-13
...	2,179	308	2,487	609	643	1,122	113	2,487	1913-14
...	1,800	255	2,055	903	599	1,103	1,170	3,780	1914-15
									Pirawa
...	5,613	369	5,982	1,376	5,049	2,312	943	9,680	1910-11
...	5,509	335	5,844	1,412	4,962	1,955	892	9,221	1911-12
...	3,027	219	3,246	1,150	646	1,697	13	3,506	1912-13
2	2,846	116	2,964	1,208	1,001	1,084	113	3,406	1913-14
9	3,675	155	3,839	1,892	1,374	1,847	39	5,152	1914-15
									Nimbahera
2	11,015	275	11,292	2,231	6,452	2,312	3,829	14,824	1910-11
3	10,214	300	10,517	2,740	6,940	758	4,611	15,049	1911-12
...	8,589	...	8,589	5,352	3,592	2,198	1,510	12,652	1912-13
175	7,909	439	8,523	2,351	4,639	465	3,398	10,853	1913-14
3	7,710	199	7,912	3,423	2,265	1,199	1,820	8,707	1914-15
									Aligarh
212	2,042	3	2,257	507	1,934	459	111	3,011	1910-11
84	2,218	4	2,306	426	1,495	313	96	2,330	1911-12
126	830	...	956	343	488	162	161	1,154	1912-13
...	1,103	6	1,109	65	810	187	47	1,109	1913-14
169	1,073	...	1,242	115	...	1,309	...	1,424	1914-15
									Tonk
1,123	10,977	203	12,303	418	8,753	3,512	2,391	15,074	1910-11
1,236	7,493	198	8,927	315	6,411	2,111	1,188	10,025	1911-12
889	7,059	129	8,077	648	4,480	1,347	2,303	8,778	1912-13
198	7,325	111	7,634	384	4,880	861	2,767	8,892	1913-14
1,339	8,629	154	10,122	834	2,486	5,714	2,350	11,384	1914-15
									Total
1,394	34,337	1,530	37,458	5,511	26,970	11,636	7,648	51,765	1910-11
1,375	29,893	1,447	33,018	6,271	23,828	8,306	7,124	45,529	1911-12
1,062	22,665	460	24,187	9,086	11,052	6,255	4,134	30,527	1912-13
376	21,669	992	23,037	4,642	11,974	3,976	6,475	27,067	1913-14
1,551	23,162	772	25,485	7,210	6,793	11,380	5,379	30 762	1914-15

Table II—*continued*

No. 15—CLASSIFICATION OF THE AREA (in acres) OF EACH DISTRICT IN BHARATPUR AND KOTAH

District	Forests	Not available for cultivation	Culturable waste other than fallow	Current fallows	Net area cropped	Total	Area irrigated: Government canals	Area irrigated: Private canals
1	2	3	4	5	6	7	8	9
BHARATPUR								
Bharatpur								
1910-11 . .	103,882	73,891	88,748	82,806	381,061	730,388	4,221	...
1911-12 . .	103,910	74,664	93,712	111,537	346,396	730,219	3,586	...
1912-13 . .	103,910	75,221	107,052	57,986	386,050	730,219	5,644	...
1913-14 . .	103,905	74,919	123,156	121,568	306,672	730,220	5,522	...
1914-15 . .	103,905	75,351	119,740	25,341	405,862	730,199	4,478	...
Dig								
1910-11 . .	9,952	67,059	59,579	49,342	360,011	545,943	929	...
1911-12 . .	10,309	66,990	62,318	62,827	343,499	545,943	832	...
1912-13 . .	10,432	66,921	70,636	24,019	373,935	545,943	395	...
1913-14 . .	10,289	67,264	75,964	104,464	287,945	545,926	543	...
1914-15 . .	10,548	67,054	73,999	11,389	382,936	545,926	485	...
Total								
1910-11 . .	113,834	140,950	148,327	132,148	741,072	1,276,331	5,150	...
1911-12 . .	114,219	141,654	156,030	174,364	689,895	1,276,162	4,418	...
1912-13 . .	114,342	142,142	177,688	82,005	759,985	1,276,162	6,039	...
1913-14 . .	114,194	142,183	199,120	226,032	594,617	1,276,146	6,065	...
1914-15 . .	114,453	142,405	193,739	36,730	788,798	1,276,125	4,963	...
KOTAH								
Kotah								
1910-11 . .	(a)		914,418	1,034,879	12,452	860,769	2,822,518	8,471	...
1911-12 . .	(a)		916,767	1,006,474	39,996	863,704	2,826,941	11,858	...
1912-13 . .	(a)		910,353	969,482	22,894	925,223	2,827,952	11,704	...
1913-14 . .	(a)		905,149	935,010	93,568	895,573	2,829,300	44,669	...
1914-15 . .	(a)		898,308	911,562	13,823	1,012,391	2,836,084	11,646	...
Kotris								
1910-11 . .	(a)		73,153	90,790	996	68,861	233,800	677	...
1911-12 . .	(a)		73,341	80,518	3,200	69,096	226,155	949	...
1912-13 . .	(a)		72,828	77,559	1,831	74,018	226,236	936	...
1913-14 . .	(a)		72,412	74,801	7,485	71,646	226,344	3,573	...
1914-15 . .	(a)		71,865	72,925	1,106	80,991	226,887	932	...
Total								
1910-11 . .	(a)		987,571	1,125,669	13,448	929,630	3,056,318	9,148	...
1911-12 . .	(a)		990,108	1,086,992	43,196	932,800	3,053,096	12,807	...
1912-13 . .	(a)		983,181	1,047,041	24,725	999,241	3,054,188	12,640	...
1913-14 . .	(a)		977,561	1,009,811	101,053	967,219	3,055,644	48,242	...
1914-15 . .	(a)		970,173	984,487	14,929	1,093,382	3,062,971	12,578	...

(a) Included in column 3

Bharatpur—Column 2 includes grass preserves (locally called the State *Rundhs*) and hills. Column 4 includes areas out of cultivation or which have not been cultivated for the last four years or upwards, but excludes State grass preserves (*Rundhs*). Column 5—the maximum period for which land thrown out of cultivation is reckoned as fallow is three years. Column 8 includes area irrigated from the Bareta Bund, constructed by the State Public Works Department

IRRIGATED FROM				AREA OF CROPS IRRIGATED					DISTRICT
Tanks	Wells	Other sources	Total	Wheat	Other cereals and pulses	Miscellaneous food crops	Miscellaneous non-food crops	Total	
10	11	12	13	14	15	16	17	18	19
									BHARATPUR
									Bharatpur
30	73,131	105,519	182,901	49,687	137,967	13,251	31,029	231,934	1910-11
31	76,108	42,755	122,480	35,370	65,358	12,357	22,450	135,535	1911-12
26	66,190	62,744	134,604	42,680	76,847	9,338	22,289	151,154	1912-13
26	87,499	6,075	99,122	21,910	50,450	9,565	24,877	106,802	1913-14
...	72,526	54,957	131,961	38,784	79,934	6,996	21,145	146,859	1914-15
									Dig
...	25,015	82,947	108,891	27,963	89,640	2,899	25,828	146,330	1910-11
...	29,346	49,642	79,820	21,424	48,647	3,140	17,626	90,837	1911-12
...	29,098	47,970	77,463	21,666	50,029	2,386	15,465	89,546	1912-13
...	48,398	2,215	51,156	11,283	34,330	1,842	4,890	52,345	1913-14
...	29,345	23,116	52,946	14,673	33,491	1,563	9,270	58,997	1914-15
									Total
30	98,416	188,466	291,792	77,650	227,607	16,150	56,857	378,264	1910-11
31	105,454	92,397	202,300	56,794	114,005	15,497	40,076	226,372	1911-12
26	95,288	110,714	212,067	64,346	126,876	11,724	37,754	240,700	1912-13
26	135,897	8,290	150,278	33,193	84,780	11,407	29,767	159,147	1913-14
...	101,871	78,073	184,907	53,457	113,425	8,559	30,415	205,856	1914-15
									KOTAH
									Kotah
(a)	48,702	(a)	57,173	11,855	34,046	4,683	26,807	77,391	1910-11
(a)	48,246	(a)	60,104	10,656	32,302	3,741	21,856	68,555	1911-12
(a)	48,162	(a)	59,866	12,117	34,819	3,941	18,450	69,327	1912-13
(b)	(b)	(b)	44,669	10,903	34,523	3,773	13,071	62,270	1913-14
(a)	45,602	(a)	57,248	17,671	36,251	3,940	10,640	68,502	1914-15
									Kotris
(a)	3,896	(a)	4,573	948	2,724	375	2,144	6,191	1910-11
(a)	3,860	(a)	4,809	853	2,584	299	1,749	5,485	1911-12
(a)	3,853	(a)	4,789	969	2,786	315	1,476	5,546	1912-13
(b)	(b)	(b)	3,573	832	2,762	302	1,046	4,942	1913-14
(a)	3,648	(a)	4,580	1,414	2,900	315	851	5,480	1914-15
									Total
(a)	52,598	(a)	61,746	12,803	36,770	5,058	28,951	83,582	1910-11
(a)	52,106	(a)	64,913	11,509	34,886	4,040	23,605	74,040	1911-12
(a)	52,015	(a)	64,655	13,086	37,605	4,256	19,926	74,873	1912-13
(b)	(b)	(b)	48,242	11,735	37,285	4,075	14,117	67,212	1913-14
(a)	49,250	(a)	61,828	19,085	39,151	4,255	11,491	73,982	1914-15

(a) Included in column 11
(b) Included in column 8

Table 11—*concluded*

No. 16—CLASSIFICATION OF THE AREA (in acres) OF EACH DISTRICT IN KASHMIR

District	Forests	Not available for cultivation	Culturable waste other than fallow	Current fallows	Net area cropped	Total	Area	
							Government Canals	Private Canals
1	2	3	4	5	6	7	8	9
Jammu								
1910-11	161,939	186,820	84,823	115,182	198,550	747,314	52,461	...
1911-12	183,396	189,306	73,828	78,347	226,183	751,060	48,950	...
1912-13	182,609	188,332	75,080	74,680	232,081	752,782	72,820	...
1913-14	179,437	192,083	77,573	55,892	247,817	752,782	66,017	...
1914-15	154,063	189,490	86,136	88,946	217,659	736,294	41,328	...
Mirpore								
1910-11	379,734	333,141	83,519	18,321	285,396	1,100,111	...	68
1911-12	379,130	336,726	75,006	86,323	221,132	1,098,317	...	147
1912-13	374,844	340,662	82,000	129,781	171,030	1,098,317	...	110
1913-14	365,025	345,404	83,290	129,941	174,657	1,098,317	...	110
1914-15	370,902	345,659	80,049	63,658	237,978	1,098,246	...	63
Jasrota								
1910-11	14,604	116,329	27,297	46,591	117,658	322,479	30,721	1,516
1911-12	155,748	229,660	106,158	56,266	110,529	658,361	31,830	468
1912-13	149,989	232,549	105,812	64,782	102,306	655,438	31,838	266
1913-14	154,645	226,199	108,413	51,784	116,019	657,060	32,196	1,467
1914-15	154,570	226,424	108,366	46,646	121,010	657,016	29,940	4,725
Udhampur								
1910-11	1,994,114	157,602	42,584	25,342	130,215	2,349,857	...	17,147
1911-12	952,374	1,272,100	79,731	34,996	139,507	2,478,708	...	16,015
1912-13	2,051,166	174,755	75,473	43,901	161,132	2,506,427	...	17,714
1913-14	2,113,816	727,837	114,037	45,609	155,163	3,156,462	...	18,559
1914-15	1,663,164	777,557	139,194	39,417	151,546	2,770,878	...	13,205
Reasi								
1910-11	644,113	144,414	65,361	72,498	117,075	1,043,461	..	9,384
1911-12	647,200	157,486	72,173	36,186	130,416	1,043,461	...	6,653
1912-13	647,013	156,700	87,868	40,152	113,673	1,045,406	...	6,696
1913-14	646,084	156,134	50,066	33,000	160,122	1,045,406	...	6,739
1914-15	646,060	156,470	12,043	68,879	161,819	1,045,271	...	16,186
Gilgit								
1910-11	...	22,543	8,852	1,470	15,993	48,858	...	17,100
1911-12	...	26,095	8,822	264	14,617	49,798	...	16,468
1912-13	...	24,007	9,020	1,213	14,622	48,862	...	16,197
1913-14	...	24,007	10,101	439	14,561	49,108	...	15,959
1914-15	...	20,663	14,746	78	13,300	48,787	...	14,493
Southern Kashmir								
1910-11	6,050	205,075	134,727	9,948	343,545	699,345	3,880	206,914
1911-12	5,969	211,351	123,518	...	358,894	699,732	4,377	215,565
1912-13	5,802	201,637	129,877	6,495	356,211	700,022	6,843	211,501
1913-14	5,797	200,882	127,873	35,596	330,001	700,129	5,474	208,159
1914-15	5,794	198,232	132,241	10,010	353,364	700,141	5,810	213,414
Northern Kashmir								
1910-11	4,866	114,007	115,557	20,103	340,859	595,392	3,721	153,620
1911-12	4,683	111,890	114,284	...	364,289	595,146	3,916	120,847
1912-13	4,683	121,597	100,075	17,809	338,138	582,302	4,413	119,952
1913-14	4,667	121,458	100,981	28,959	339,325	595,390	4,419	120,694
1914-15	4,656	105,536	109,006	43,833	332,457	595,488	4,110	140,645
Muzaffarabad								
1910-11	9	45,113	24,435	9,601	99,983	179,141	...	22,152
1911-12	9	45,131	25,470	2,144	107,222	179,976	...	22,908
1912-13	9	45,436	25,119	14,070	95,550	180,184	...	22,764
1913-14	9	45,458	26,216	15,002	93,670	180,355	...	22,764
1914-15	17	45,123	25,574	7,888	102,857	181,449	...	23,247
Ladakh								
1910-11	...	84,725	44,739	1,736	80,753	211,953	...	82,489
1911-12	...	88,117	47,340	6,223	73,174	214,854	...	79,397
1912-13	...	106,890	63,595	5,201	74,884	250,570	...	80,085
1913-14	...	112,524	69,270	5,278	76,727	263,799	...	82,005
1914-15	...	110,958	69,317	6,980	75,251	262,506	...	82,231
Total								
1910-11	3,205,429	1,409,769	631,894	320,792	1,730,027	7,297,911	90,783	510,390
1911-12	2,328,509	2,667,862	726,330	300,749	1,745,963	7,769,413	89,073	478,468
1912-13	3,416,115	1,592,565	753,919	398,084	1,659,627	7,820,310	115,914	475,285
1913-14	3,469,480	2,151,986	767,820	401,460	1,708,062	8,498,808	108,106	476,456
1914-15	2,999,226	2,176,112	776,672	376,335	1,767,731	8,096,076	81,188	508,209

IRRIGATED FROM				AREA OF CROPS IRRIGATED					DISTRICT
Tanks	Wells	Other sources	Total	Wheat	Other cereals and pulses	Miscellaneous food crops	Miscellaneous non-food crops	Total	
10	11	12	13	14	15	16	17	18	19
									Jammu
1,058	3,331	17	56,867	28,706	25,764	7,751	8,192	70,413	1910-11
239	1,976	273	51,438	23,217	27,652	4,589	9,679	65,137	1911-12
239	1,393	114	74,566	33,650	46,913	7,471	8,278	96,312	1912-13
180	1,303	51	67,551	28,081	44,895	7,141	9,409	89,526	1913-14
116	1,338	108	42,890	10,764	37,020	7,898	6,742	62,424	1914-15
									Mirpore
9	1,332	834	2,243	715	1,726	573	101	3,115	1910-11
...	2,178	1,051	3,376	934	1,313	888	338	3,473	1911-12
...	1,420	821	2,351	641	501	1,121	224	2,487	1912-13
...	1,543	817	2,470	868	1,762	311	578	8,519	1913-14
...	1,375	869	2,307	925	1,783	373	281	3,362	1914-15
									Jasrota
...	94	4,148	36,479	6,984	30,348	3,414	750	41,496	1910-11
1	101	4,959	37,359	6,863	28,145	2,095	1,335	38,438	1911-12
...	88	4,913	37,105	7,772	30,878	6,502	402	45,554	1912-13
...	102	2,710	36,475	7,116	32,868	5,228	152	45,364	1913-14
...	98	2,088	36,851	7,114	30,536	4,344	523	42,517	1914-15
									Udhampur
...	...	7,194	24,341	3,417	18,233	5,154	185	26,989	1910-11
...	...	9,636	25,651	3,867	18,811	4,917	430	28,025	1911-12
...	...	9,668	27,382	3,204	24,867	2,301	129	30,501	1912-13
...	...	8,513	27,072	3,234	18,954	6,736	254	29,178	1913-14
...	...	14,246	27,451	2,765	26,316	376	410	29,867	1914-15
									Reasi
...	...	5,287	14,671	3,045	13,837	72	325	17,279	1910-11
...	...	8,333	14,986	1,546	8,573	5,380	72	15,571	1911-12
...	...	8,785	15,481	2,983	7,821	5,047	41	15,892	1912-13
...	...	8,784	15,523	2,727	8,267	5,096	49	16,139	1913-14
...	...	...	16,186	2,308	5,225	9,312	53	16,898	1914-15
									Gilgit
...	...	...	17,100	5,329	8,077	702	2,992	17,100	1910-11
...	...	...	16,468	5,592	6,635	3,224	1,017	16,468	1911-12
...	...	...	16,197	5,541	8,997	678	991	16,207	1912-13
...	...	...	15,959	6,172	7,975	712	1,100	15,959	1913-14
...	...	...	14,493	5,191	7,727	302	1,273	14,493	1914-15
									Southern Kashmir
3,275	371	2,648	217,088	1,249	181,444	921	12	183,626	1910-11
614	151	672	221,379	1,920	82	184,037	21	186,060	1911-12
3,054	120	3,018	224,536	3,699	190,394	27,150	6,857	228,100	1912-13
3,187	312	1,721	218,853	3,113	5,445	211,798	3,369	223,725	1913-14
3,211	1,280	4,704	228,419	4,111	6,757	212,814	4,737	228,419	1914-15
									Northern Kashmir
78	288	4,011	161,718	865	135,266	60	...	136,191	1910-11
...	153	39,523	164,439	1,354	83	135,546	...	136,983	1911-12
15	204	41,086	165,670	2,519	131,098	29,325	2,308	165,250	1912-13
15	207	91,092	166,427	2,346	2,803	152,245	1,355	158,749	1913-14
165	212	16,973	162,105	1,900	27,191	131,089	1,925	162,105	1914-15
									Muzaffarabad
...	...	...	22,152	753	19,897	5	...	20,655	1910-11
...	...	...	22,908	889	1	21,425	...	22,315	1911-12
...	...	...	22,764	838	21,581	246	88	22,753	1912-13
...	...	...	22,764	957	1,308	20,202	155	22,622	1913-14
...	...	...	23,247	663	246	22,195	143	23,247	1914-15
									Ladakh
...	...	...	82,489	16,380	7,916	49,709	14,693	88,698	1910-11
...	...	...	79,397	16,034	5,083	53,656	9,747	84,520	1911-12
...	...	...	80,085	15,269	7,461	46,498	17,451	86,679	1912-13
...	...	...	82,005	15,352	7,310	46,931	17,815	87,408	1913-14
...	...	...	82,231	15,187	7,695	46,538	17,757	87,177	1914-15
									Total
4,420	5,416	24,139	635,148	67,443	442,508	68,361	27,250	605,562	1910-11
854	4,559	64,447	637,401	62,216	96,378	415,757	22,639	596,990	1911-12
3,308	3,225	68,405	666,137	76,116	470,511	126,339	36,769	709,735	1912-13
3,382	3,467	63,688	655,019	69,966	131,587	456,400	34,236	692,189	1913-14
3,492	4,303	38,988	636,180	50,928	150,496	435,241	33,844	670,509	1914-15

Table III

No. 17—AREA (in acres) UNDER CROPS, AND SPECIFICATION OF CROPS, IN EACH STATE

State	Food-grains									
	Rice	Wheat	Barley	Cholum or jawar (millet)	Cumbu or bajra (millet)	Ragi or marua	Maize	Gram (pulse)	Other food-grains, including pulses	Total
1	2	3	4	5	6	7	8	9	10	11
Mysore										
1910-11	792,279	1,740	9,237	619,005	89,376	2,289,376	185	771,934	851,374	5,424,506
1911-12	727,952	2,505	979	669,129	74,477	2,211,795	1,093	773,199	759,272	5,220,401
1912-13	751,187	2,339	1,762	637,147	83,541	2,308,747	751	710,323	900,181	5,395,978
1913-14	761,744	1,249	2,130	659,203	58,945	2,184,402	292	663,644	869,493	5,201,102
1914-15	698,861	2,659	1,118	598,821	80,473	2,233,633	235	727,225	957,206	5,300,231
Pudukkottai (a)										
1910-11	...	...	...	...	...	...	...	...	...	...
1911-12	...	...	...	...	...	...	...	...	...	...
1912-13	...	...	...	...	...	...	...	...	...	...
1913-14	...	...	...	...	...	...	...	...	...	...
1914-15	...	...	...	...	...	...	...	...	...	...
Banganapalle										
1910-11	714	87	...	52,614	312	58	25	3,865	18,802	76,477
1911-12	489	214	...	56,641	85	152	105	2,895	8,592	69,173
1912-13	512	62	...	59,411	188	175	125	1,673	19,965	82,111
1913-14	326	257	...	52,769	72	154	61	4,791	13,522	71,952
1914-15	424	108	...	47,008	132	161	59	3,635	23,006	74,533
Sandur										
1910-11	18	2	...	7,112	481	213	...	259	2,544	10,629
1911-12	10	3	...	6,716	371	266	1	232	2,581	10,180
1912-13	15	...	...	7,316	415	180	3	256	2,530	10,715
1913-14	12	2	...	7,170	427	165	...	309	2,629	10,714
1914-15	7	3	...	6,523	615	358	...	221	2,876	10,603
Cochin										
1910-11	324,422	...	...	930	296	6,643	2,358	19,448	8,506	362,603
1911-12	294,779	...	...	1,582	575	6,904	3,472	19,699	11,919	338,930
1912-13	249,478	...	...	1,747	2,038	6,882	831	16,027	19,986	296,989
1913-14	255,897	...	...	2,832	2,936	6,697	4,734	9,881	20,025	303,002
1914-15	206,864	...	...	4,128	413	6,641	922	12,362	28,434	259,764
Travancore										
1910-11	804,870	...	...	5,448	5,552	12,264	8,771	59,315	316,398	1,212,618
1911-12	815,428	...	...	5,141	2,585	9,961	9,592	62,877	301,766	1,207,360
1912-13	806,504	25	...	4,936	2,302	13,327	9,280	68,005	305,129	1,209,508
1913-14	795,901	55	...	5,690	5,322	10,128	4,054	66,339	251 806	1,139,295
1914-15	799,984	55	...	5,552	5,239	16,167	3,897	67,060	244,497	1,142,451
Gwalior										
1910-11	29,682	773,651	80,300	1,299,680	279,830	...	144,606	665,510	270,705	3,543,964
1911-12	18,655	993,064	162,110	868,115	196,199	...	112,062	868,588	186 265	3,405,058
1912-13	29,473	1,058,757	121,438	946,554	268,821	...	128,330	765,829	216,716	3,535,918
1913-14	23,137	877,319	111,108	981,667	275,497	...	130,993	688,349	214,036	3,302,106
1914-15	26,512	984,018	119,702	1,060,992	285,160	...	132,260	772,128	233,676	3,614,448
Indore										
1910-11	8,842	307,925	2,214	594,231	108,871	5,604	69,060	96,136	100,151	1,293,034
1911-12	9,702	324,795	2,873	491,178	97,846	4,507	53,979	76,519	73,579	1,134,978
1912-13	9,696	408,829	5,491	571,460	117,211	16,146	74,200	96,959	78,860	1,378,852
1913-14	6,931	396,247	3,577	572,060	98,379	3,459	67,952	96,544	84,851	1,330,000
1914-15	10,163	368,209	5,644	659,343	92,908	6,735	65,877	87,747	100,554	1,397,180
Bhopal										
1910-11	13,188	500,595	145	117,361	...	...	18,995	144,179	112,868	907,331
1911-12	14,564	562,413	130	87,443	...	...	16,172	165,725	94,235	940,682
1912-13	19,832	694,256	173	59,245	1,214	8,716	17,423	265,104	159,652	1,225,615
1913-14	16,544	674,889	104	50,994	3,707	15,836	807	261,504	136,163	1,160,548
1914-15	16,906	431,990	1,206	130,047	19,443	10,215	1,153	98,090	158,920	867,970
Rajgarh										
1910-11	1,128	24,296	468	97,347	...	...	15,100	9,883	10,720	158,942
1911-12	1,349	41,865	300	77,548	...	...	13,269	12,632	9,861	156,824
1912-13	1,504	63,173	499	73,154	...	...	16,096	20,279	8,933	183,638
1913-14	1,488	53,162	363	84,451	...	...	15,473	15,753	8,661	179,351
1914-15	1,484	45,680	308	95,370	...	...	16,043	10,540	10,770	180,676
Narsingarh (b)										
1910-11	897	15,310	179	63,101	...	...	6,989	5,838	1,478	93,792
1911-12	1,136	23,415	140	52,958	...	...	5,488	7,305	1,190	91,632
1912-13	1,244	32,738	164	52,258	...	...	7,204	10,159	1,340	105,107
1913-14	1,291	31,011	128	55,424	...	...	6,965	8,396	1,139	104,354
1914-15	1,251	26,051	146	63,406	...	...	7,078	5,732	1,496	105,160
Barwani										
1910-11	2,777	12,000	9	44,115	60,453	...	10,595	16,157	16,675	162,781
1911-12	2,901	2,020	8	29,366	53,033	...	8,572	5,303	9,276	110,479
1912-13	2,238	6,996	47	46,276	70,508	...	10,968	10,238	8,112	155,383
1913-14	1,941	9,601	60	51,453	58,704	...	12,174	11,585	6,481	151,999
1914-15	2,681	12,004	50	54,522	50,382	...	10,895	10,497	7,888	148,919

Note—In this table are entered the areas actually sown, whether the crop comes to maturity or not, except in cases when fields, owing to the failure of the first sowings, have been devoted to other crops: in such cases the area first sown is omitted. In cases where two or more crops are grown together, an estimate is made of the area covered by each, and the areas so estimated are separately returned. The estimate is made by the village accountant, or is subsequently determined on formulæ prescribed by higher authorities

(a) See note on page 47

(b) The areas under mixed crops are shown under the principal crop, as it is not possible to differentiate the areas of the respective crops

OILSEEDS						Condiments and spices	SUGAR		FIBRES				STATE
Linseed	Sesamum (Til or jinjili)	Rape and mustard	Ground-nut	Others	Total		Sugar-cane	Others	Cotton	Sann	Others	Total	
12	13	14	15	16	17	18	19	20	21	22	23	24	25
													Mysore
11,208	104,138	1,116	...	171,844	288,306	133,526	40,510	109	101,591	81	4,486	106,158	1910-11
281	98,512	1,326	...	193,683	293,802	148,206	44,404	35	107,876	51	4,378	112,305	1911-12
52	122,091	6,357	...	202,157	330,657	143,449	41,555	344	151,901	21	5,311	157,233	1912-13
490	114,043	3,008	...	213,107	330,648	125,751	41,018	2,962	99,289	720	4,654	104,663	1913-14
455	73,395	2,760	...	266,775	343,385	129,868	34,217	271	110,398	660	9,619	120,677	1914-15
													Pudukkot-tai
...	...	...	...	...	...	...	...	...	...	...	...	...	1910-11
...	...	...	...	...	...	...	...	...	...	...	...	...	1911-12
...	...	...	...	...	...	...	...	...	...	...	...	...	1912-13
...	...	...	...	...	...	...	...	...	...	...	...	...	1913-14
...	...	...	...	...	...	...	...	...	...	...	...	...	1914-15
													Bangana-palle
85	59	...	...	2,024	2,168	23	...	...	29,034	...	...	29,034	1910-11
447	46	...	...	3,637	4,130	1	...	...	26,745	...	...	26,745	1911-12
70	14	...	...	2,639	2,723	59	...	...	24,106	...	...	24,106	1912-13
1,392	10	...	...	4,935	6,337	4	...	...	30,361	...	...	30,361	1913-14
202	14	...	...	6,244	6,460	8	...	...	28,846	...	...	28,846	1914-15
													Sandur
...	4	3	...	581	588	7	1	...	10	...	69	79	1910-11
...	...	4	...	751	755	4	20	...	45	3	71	119	1911-12
...	...	4	...	677	681	8	18	...	1	...	69	70	1912-13
...	...	1	...	576	577	5	9	...	...	...	77	77	1913-14
...	...	2	...	691	693	3	1	...	3	...	64	67	1914-15
													Cochin
...	5,887	...	...	10,390	16,277	288	49	...	1,708	...	...	1,708	1910-11
...	6,186	...	...	4,309	10,495	354	52	...	1,718	...	...	1,718	1911-12
...	8,607	1,698	...	10,915	21,220	43	56	...	785	...	10	795	1912-13
3,051	8,193	...	...	5,002	16,246	50	75	...	780	...	...	780	1913-14
...	8,056	...	...	6,374	14,430	154	47	5	1,010	...	5	1,015	1914-15
													Travancore
72,506	32,434	970	...	23,819	129,729	37,287	11,677	11,463	2,695	1,000	3,647	7,342	1910-11
72,275	35,931	941	...	61,025	170,172	39,898	12,042	11,462	2,836	1,172	3,558	7,566	1911-12
77,566	31,132	901	...	31,037	140,636	43,854	9,162	9,217	2,851	1,125	2,857	6,833	1912-13
74,359	32,907	49	...	27,130	134,445	44,431	6,959	8,298	1,960	69	4,427	6,456	1913-14
74,220	28,342	974	...	50,128	153,664	55,706	6,958	8,143	2,046	4,160	485	6,691	1914-15
													Gwalior
...	218,428	...	...	(a) 68,516	286,944	...	8,317	...	389,098	15,912	...	405,010	1910-11
...	165,001	...	...	154,805	319,806	...	10,461	...	381,797	...	7,644	389,441	1911-12
...	225,106	179,206	1,653	...	405,965	...	9,941	...	366,665	...	12,019	378,684	1912-13
...	193,490	111,298	1,409	...	306,197	...	9,301	...	381,758	...	10,435	392,193	1913-14
...	229,977	142,979	1,408	...	374,364	...	7,032	...	389,207	...	9,930	399,137	1914-15
													Indore
40,988	107,488	62	...	4,863	153,401	5,237	1,279	440	414,441	5,699	117	420,257	1910-11
87,665	115,153	798	...	6,090	209,706	3,174	1,750	325	465,611	5,302	92	471,005	1911-12
64,718	114,966	901	...	4,811	185,396	3,983	1,219	59	380,433	5,780	109	386,322	1912-13
53,962	94,413	287	...	3,544	152,206	7,156	1,410	98	486,969	6,402	2	493,393	1913-14
22,598	103,296	334	...	5,533	131,761	5,953	1,377	398	490,623	8,460	23	499,106	1914-15
													Bhopal
29,336	24,934	...	...	17,485	71,755	2,328	3,179	...	67,244	3,909	...	71,153	1910-11
51,155	31,344	...	...	23,865	106,364	2,951	3,865	...	90,237	3,927	...	94,164	1911-12
66,856	17,415	6,005	...	20,212	110,488	5,714	4,659	...	52,112	5,133	...	57,245	1912-13
47,774	21,563	28,705	...	...	98,042	3,525	3,875	...	86,501	4,662	...	91,163	1913-14
39,384	52,651	21,949	...	29	114,013	4,820	2,832	...	90,327	5,616	25,277	121,220	1914-15
													Rajgarh
157	6,173	...	...	945	7,275	542	818	...	31,708	1,694	...	33,402	1910-11
648	7,699	...	...	1,034	9,381	413	1,039	...	37,189	895	...	38,084	1911-12
1,018	6,842	938	...	470	9,268	475	1,093	...	20,301	932	...	21,233	1912-13
707	8,276	901	...	375	10,259	461	934	...	23,683	1,214	...	24,897	1913-14
463	9,224	1,134	...	356	11,177	461	665	...	30,033	1,171	222	31,426	1914-15
													Narsingarh
772	1,768	...	...	...	2,540	440	798	...	32,917	1,000	...	33,917	1910-11
1,813	2,046	...	...	...	3,859	406	928	...	35,969	715	...	36,684	1911-12
2,121	1,922	...	...	...	4,043	503	876	...	25,308	864	...	26,172	1912-13
1,206	2,255	...	...	...	3,461	613	849	...	26,361	1,111	...	27,472	1913-14
790	1,987	...	...	...	2,777	472	686	...	32,839	974	...	33,813	1914-15
													Barwani
1,774	...	...	...	16,137	17,911	...	15	4	46,994	358	...	47,352	1910-11
74	...	...	...	14,923	14,997	...	13	279	55,999	139	...	56,138	1911-12
2,273	...	...	...	21,406	23,679	...	20	332	47,948	230	...	48,178	1912-13
1,909	...	...	...	19,254	21,163	...	20	326	55,195	179	...	55,374	1913-14
1,094	...	...	...	20,544	21,638	...	35	436	58,915	330	...	59,245	1914-15

See explanations given in the foot-notes (page 40)
(*a*) Includes rapeseed and groundnut

Table III—*continued*

No. 17—AREA (in acres) UNDER CROPS, AND SPECIFICATION OF CROPS, IN EACH STATE —*continued*

State	Food-grains									
	Rice	Wheat	Barley	Cholum or jawar (millet)	Cumbu or bajra (millet)	Ragi or marua	Maize	Gram (pulse)	Other food-grains, including pulses	Total
1	2	3	4	5	6	7	8	9	10	11
Nagod										
1910-11	47,902	26,456	9,735	8,187	547	88	493	18,608	12,710	124,726
1911-12	43,988	30,729	10,963	4,762	533	133	468	16,956	10,725	119,257
1912-13	47,085	28,075	9,128	3,079	323	104	510	19,771	8,110	116,185
1913-14	41,041	4,884	2,204	4,546	198	53	598	25,666	4,622	83,812
1914-15	47,074	24,419	7,316	4,970	343	80	798	19,891	5,648	110,539
Bikaner										
1910-11	...	10,792	21,199	33,024	205,202	...	8	73,171	108,936	452,332
1911-12	...	227	6,360	147	3,223	...	...	11,423	1,688	23,068
1912-13	...	5,098	19,059	23,517	290,091	...	44	46,570	92,869	477,248
1913-14	...	6,697	32,511	13,974	175,212	...	41	33,729	40,150	302,314
1914-15	...	24,525	67,781	48,927	380,813	...	22	75,762	178,221	776,051
Marwar										
1910-11	...	61,289	27,528	141,757	370,227	742	5,126	3,954	128,783	739,406
1911-12	...	26,584	27,571	51,297	141,943	282	2,856	1,924	32,608	285,065
1912-13	...	40,255	27,659	139,586	313,315	932	5,583	1,532	171,094	699,956
1913-14	...	25,981	24,270	126,954	372,315	201	4,451	183	128,178	682,533
1914-15	...	29,622	26,949	170,674	389,688	747	6,402	8,038	180,725	812,845
Jaipur										
1910-11	523	76,797	151,531	101,891	181,713	509	26,925	75,981	140,957	756,827
1911-12	232	83,563	178,428	65,562	109,252	627	20,527	141,405	92,946	692,542
1912-13	1,141	84,200	176,302	87,935	147,192	514	30,107	128,422	103,999	759,812
1913-14	40	30,428	109,965	83,969	135,809	236	14,545	5,218	79,574	459,784
1914-15	743	61,908	167,781	117,177	166,027	379	24,004	86,852	114,748	739,619
Kishangarh										
1910-11	...	2,828	10,561	6,851	6,027	...	9,702	642	5,680	42,291
1911-12	...	3,284	14,300	2,566	3,008	...	5,312	2,609	41	31,120
1912-13	38	3,087	12,536	10,934	7,067	...	7,955	2,911	8,135	52,663
1913-14	1	806	7,982	6,496	4,763	...	6,262	85	3,611	30,006
1914-15	58	2,110	10,962	13,019	7,012	...	9,908	3,562	5,669	52,300
Alwar										
1910-11	191	31,644	91,475	100,354	322,646	...	14,611	116,894	211,221	889,036
1911-12	...	34,808	100,713	44,029	145,239	...	7,170	236,652	155,676	724,287
1912-13	3	35,360	64,854	103,399	329,598	...	16,351	117,433	131,031	798,029
1913-14	5	30,184	89,318	93,846	335,617	...	15,055	6,881	80,189	651,095
1914-15	36	32,129	83,435	95,899	383,600	...	14,158	230,315	120,102	959,674
Bharatpur										
1910-11	198	81,518	89,897	110,102	164,094	...	1,337	230,735	92,459	770,340
1911-12	32	68,475	89,268	46,361	74,723	...	514	321,643	38,719	639,735
1912-13	342	75,410	71,210	131,245	162,290	...	2,436	182,631	90,291	715,845
1913-14	86	34,471	74,654	94,481	142,592	...	1,254	6,167	61,720	415,405
1914-15	95	60,966	81,796	122,262	215,507	...	1,411	230,552	87,949	800,538
Jhalawar										
1910-11	337	6,621	946	50,094	932	...	7,128	3,688	1,735	71,481
1911-12	282	6,709	1,086	46,056	837	...	5,828	3,873	1,708	66,379
1912-13	256	9,525	1,317	49,515	808	...	6,881	4,499	1,702	74,503
1913-14	235	6,010	1,256	49,917	665	...	6,356	5,088	1,392	70,919
1914-15	216	10,335	1,679	50,377	1,071	...	6,689	5,297	1,505	77,169
Tonk										
1910-11	399	80,641	13,288	153,281	4,003	49	25,366	47,847	11,134	336,008
1911-12	370	88,939	13,127	148,442	3,898	8	24,839	57,142	9,004	345,769
1912-13	339	86,138	11,869	118,251	2,807	2	21,057	48,628	2,682	291,773
1913-14	167	96,658	9,432	108,167	2,088	...	21,129	34,266	7,159	279,066
1914-15	321	122,801	12,037	137,523	4,316	...	21,569	33,438	3,051	335,056
Kotah										
1910-11	1,387	292,190	8,601	264,047	...	...	36,816	126,966	10,830	740,837
1911-12	656	341,440	10,787	135,419	...	...	24,652	176,633	8,123	697,710
1912-13	1,596 (a)	330,385	12,580	225,997	...	...	30,912	141,591	13,059	756,120
1913-14	1,329	208,146	11,784	309,323	...	...	34,365	174,835	16,685	756,457
1914-15	1,814	349,794	15,731	345,062	...	...	34,893	156,037	20,852	924,183
Patiala										
1910-11	21,784	253,043	54,392	228,222	275,634	3,277	118,309	509,319	435,984	1,899,964
1911-12	5,857	316,073	382,598	70,497	167,636	3,093	74,034	448,675	277,444	1,745,907
1912-13	24,367	292,078	163,973	159,912	339,914	22,992	114,909	427,855	314,698	1,860,698
1913-14	23,835	254,101	124,783	142,234	366,114	5,983	103,348	363,361	239,298	1,623,047
1914-15	26,320	276,783	82,047	117,662	360,836	9,556	107,939	565,293	383,048	1,929,484
Jind										
1910-11	1,976	30,037	7,298	47	144,800	...	3,397	194,430	193,592	575,577
1911-12	1,854	47,041	41,695	1	57,694	...	2,649	265,524	89,184	505,642
1912-13	2,046	43,088	9,090	43	191,587	...	3,216	98,300	131,544	478,914
1913-14	2,288	30,529	8,306	4	214,458	...	2,758	36,909	93,378	388,630
1914-15	2,381	56,584	12,066	14	193,298	...	3,634	236,995	184,824	689,796

See explanations given in the foot-notes (page 40)

(*a*) Includes area in certain *jagir* villages

Oilseeds						Condiments and spices	Sugar		Fibres				State
Linseed	Sesamum (Til or jinjili)	Rape and mustard	Ground-nut	Others	Total		Sugarcane	Others	Cotton	Sann	Others	Total	
12	13	14	15	16	17	18	19	20	21	22	23	24	25
													Nagod
14,935	9,337	577	...	...	24,849	354	61	...	727	145	...	872	1910-11
23,900	7,713	951	...	2	32,566	305	34	...	727	157	...	884	1911-12
13,288	5,909	541	...	...	19,738	290	38	...	765	165	...	930	1912-13
1,069	4,881	196	...	...	6,146	284	23	...	916	81	...	997	1913-14
18,447	6,374	544	...	...	25,365	322	23	...	848	52	...	900	1914-15
													Bikaner
...	15,338	4,401	...	13,446	33,185	5	...	...	...	9	...	9	1910-11
...	3	1,007	...	7,321	8,331	...	...	...	122	2	...	124	1911-12
...	19,755	768	...	13,929	34,452	...	...	...	91	...	...	91	1912-13
...	3,325	17,748	...	...	21,073	2	...	...	235	14	...	249	1913-14
...	25,195	51,148	...	...	76,343	38	...	...	95	29	...	124	1914-15
													Marwar
...	68,878	...	...	609	69,487	2,489	117	...	11,103	...	...	11,103	1910-11
...	2,121	...	...	...	2,121	813	98	...	7,187	...	...	7,187	1911-12
...	71,469	...	...	680	72,149	2,227	92	...	10,640	...	...	10,640	1912-13
...	54,967	...	...	382	55,349	998	48	...	11,198	...	...	11,198	1913-14
...	70,708	...	...	728	71,436	956	28	...	8,827	...	...	8,827	1914-15
													Jaipur
614	22,174	...	...	2,100	24,888	13,410	1,816	...	53,847	508	55	54,410	1910-11
2,056	11,043	...	...	1,638	14,737	10,407	1,376	...	37,192	640	44	37,876	1911-12
2,480	12,593	...	...	2,976	18,049	12,314	1,254	...	51,189	362	14	51,565	1912-13
163	4,534	...	...	1,176	5,873	7,016	1,086	10	39,933	163	48	40,144	1913-14
1,927	15,980	...	...	2,240	20,147	9,887	970	10	49,581	1,215	28	50,824	1914-15
													Kishangarh
...	1,903	...	...	...	1,903	1,463	46	134	7,355	...	67	7,422	1910-11
1	12	6	...	...	19	693	...	...	2,907	27	67	3,001	1911-12
50	6,314	...	...	...	6,364	916	...	...	7,126	...	...	7,126	1912-13
...	2,054	3	1	...	2,058	697	1	...	6,382	...	...	6,382	1913-14
20	8,633	...	...	...	8,653	39	...	...	7,502	...	25	7,527	1914-15
													Alwar
35	6,891	...	...	51,144	58,090	4,531	321	...	55,589	2,796	6	58,391	1910-11
1,734	878	...	...	83,244	85,856	5,295	799	...	20,456	296	9	20,761	1911-12
3	8,018	...	...	60,765	68,786	3,839	869	...	38,579	1,932	6	40,517	1912-13
...	6,150	...	...	25,567	31,717	3,140	624	...	73,814	1,875	5	75,694	1913-14
1	2,828	59,942	...	...	62,771	2,287	87	...	32,878	1,131	3	34,012	1914-15
													Bharatpur
13	13,103	33,484	...	4	46,604	11,239	937	...	63,733	2,648	13	66,394	1910-11
98	1,390	60,772	...	...	62,260	9,178	2,902	...	30,540	419	161	31,120	1911-12
5	12,334	38,642	...	53	51,034	8,002	1,676	...	52,148	3,251	...	55,399	1912-13
...	8,083	10,333	...	83	18,499	5,162	1,412	...	77,926	1,622	...	79,548	1913-14
2	6,514	44,650	...	1721	52,887	4,509	175	...	70,526	2,081	...	72,607	1914-15
													Jhalawar
909	3,169	9	...	5	4,092	472	99	...	12,405	549	...	12,954	1910-11
1,583	3,995	...	...	...	5,578	636	77	...	16,560	402	...	16,962	1911-12
2,316	3,862	3	...	...	6,181	649	86	...	10,209	478	...	10,687	1912-13
1,498	4,377	...	...	11	5,886	773	140	...	14,252	560	...	14,812	1913-14
989	3,211	4	...	4	4,208	1,096	115	...	15,130	512	...	15,642	1914-15
													Tonk
7,629	20,480	3,998	...	3,854	35,961	3,586	903	...	20,833	1,950	13	22,796	1910-11
11,193	20,269	3,310	...	4,984	39,756	3,200	831	...	21,082	1,714	1	22,797	1911-12
11,988	13,646	4,055	336	5,340	35,365	966	378	...	23,240	966	...	24,206	1912-13
9,470	21,838	3,419	127	2,968	37,822	1,084	471	...	30,387	1,266	4	31,657	1913-14
8,298	27,768	5,920	168	...	42,154	3,107	273	...	27,744	1,091	...	28,835	1914-15
													Kotah
55,234	65,226	...	...	120	120,580	4,978	1,580	...	35,336	4,251	3	39,590	1910-11
120,079	45,661	...	...	321	166,061	9,256	1,531	...	30,559	1,672	6	32,237	1911-12
126,212	50,543	...	...	176	176,931	5,277	985	...	(a) 22,947	3,860	12	26,819	1912-13
45,511	90,963	...	...	101	136,575	3,162	1,058	...	38,070	3,762	3	41,835	1913-14
25,661	81,905	...	...	222	107,788	3,266	769	...	29,080	2,794	1	31,875	1914-15
													Patiala
1,856	7,131	23,329	...	124,268	156,584	5,462	10,716	...	87,015	4,430	...	91,445	1910-11
3,157	2,148	57,831	...	105,713	168,849	4,854	9,007	...	74,161	1,633	...	75,794	1911-12
2,496	6,167	38,581	...	73,212	120,456	3,702	11,164	...	83,719	5,190	...	88,909	1912-13
1,028	3,871	9,778	...	58,679	73,356	1,696	13,695	...	147,527	4,948	...	152,475	1913-14
2,874	5,019	94,827	...	70,583	173,303	3,451	11,444	...	114,102	4,859	...	118,961	1914-15
													Jind
8	482	15,771	...	753	17,014	385	5,107	7	24,875	435	39	25,349	1910-11
8	35	36,275	...	1,190	37,508	522	4,709	5	24,707	126	16	24,849	1911-12
4	291	3,850	...	504	4,649	514	7,696	11	22,888	854	23	23,765	1912-13
9	173	1,315	...	208	1,705	256	8,466	24	44,666	861	55	45,582	1913-14
6	180	16,089	...	1,359	17,634	514	7,127	21	27,400	764	46	28,210	1914-15

See explanations given in the foot-notes (page 40)

(a) Includes area in certain *jagir* villages

Table III—*continued*

No. 17—AREA (in acres) UNDER CROPS, AND SPECIFICATION OF CROPS, IN EACH STATE —*continued*

State	Food-grains									
	Rice	Wheat	Barley	Cholum or jawar (millet)	Cumbu or bajra (millet)	Ragi or marua	Maize	Gram (pulse)	Other food-grains including pulses	Total
1	2	3	4	5	6	7	8	9	10	11
Nabha										
1910-11	207	49,617	18,409	37,226	62,898	6	18,409	113,384	135,949	436,015
1911-12	191	60,066	59,266	18,452	24,259	8	15,663	74,212	135,122	387,239
1912-13	184	46,968	50,892	28,873	62,098	3	8,328	76,506	91,824	365,676
1913-14	219	42,234	23,346	21,679	65,246	4	16,038	38,218	48,913	255,897
1914-15	178	40,849	18,853	28,647	81,661	27	16,501	104,363	155,400	446,469
Bahawalpur										
1910-11	141,783	360,965	13,508	56,084	31,146	...	3,746	102,717	51,577	761,526
1911-12	133,009	301,140	9,197	43,438	21,424	97	5,722	41,886	127,948	683,761
1912-13	108,473	337,217	12,386	63,722	64,536	...	3,261	40,609	129,249	759,453
1913-14	163,813	454,510	17,919	78,108	90,037	...	2,782	68,363	180,958	1,056,490
1914-15	100,341	453,780	22,252	77,037	75,095	...	1,934	114,821	242,133	1,087,393
Sirmur										
1910-11 (*a*)	...	...	...	...	...	...	...	...	...	...
1911-12 (*a*)	...	...	...	...	...	...	...	...	...	...
1912-13 (*a*)	...	...	...	...	...	...	...	...	...	...
1913-14 (*a*)	...	...	...	...	...	...	...	...	...	...
1914-15 (*a*)	...	...	...	...	...	...	...	...	...	...
Kalsia										
1910-11	4,780	15,641	858	3,488	1,348	107	6,606	8,709	15,529	57,066
1911-12	1,105	20,880	1,565	1,175	2,547	33	4,776	9,474	5,824	47,379
1912-13	4,594	15,912	900	2,927	1,724	137	6,899	9,822	10,010	52,925
1913-14	2,081	14,607	795	783	1,044	25	6,004	4,024	4,595	33,958
1914-15	5,652	16,218	1,464	1,410	1,605	30	5,866	13,698	11,798	57,741
Pataudi										
1910-11	...	1,693	7,093	...	9,511	...	1,988	5,922	5,693	31,900
1911-12	...	1,959	7,427	594	2,759	...	...	5,147	6,451	24,337
1912-13	...	1,517	5,262	1,898	9,603	...	6	2,659	6,137	27,082
1913-14	...	1,322	4,965	1,453	8,599	...	10	392	1,547	18,290
1914-15	...	1,850	5,201	2,311	11,263	2	8	11,025	3,805	35,465
Loharu										
1910-11	...	20	112	78	57,004	...	...	381	58	57,653
1911-12	...	24	6,441	29	132	...	...	3,212	42	9,880
1912-13	...	30	5,019	234	70,714	...	...	708	48	76,753
1913-14	...	28	216	309	55,356	...	...	2	...	55,910
1914-15	...	16	1,422	910	72,285	...	...	3,898	1,372	79,903
Dujana										
1910-11	...	991	2,490	2,729	17,113	...	...	21,362	8,463	53,148
1911-12	...	1,368	5,661	1,558	5,420	...	...	23,976	3,445	41,428
1912-13	...	973	2,396	3,939	15,153	...	2	12,297	1,675	36,435
1913-14	...	484	1,671	3,497	20,247	...	...	14	5,218	31,131
1914-15	...	756	2,255	5,176	18,612	...	...	26,380	4,100	57,279
Kapurthala										
1910-11	4,623	111,009	4,582	4,011	13	...	27,128	19,020	40,748	211,134
1911-12	2,202	137,479	6,813	232	17	...	24,540	23,858	21,635	216,776
1912-13	2,772	145,907	6,507	923	28	...	31,895	26,095	36,367	250,494
1913-14	4,702	131,806	4,818	6,815	77	...	25,450	6,500	43,870	224,038
1914-15	3,589	107,131	6,008	8,788	41	...	18,018	9,516	54,854	207,945
Malerkotla										
1910-11	...	8,238	433	3,577	246	...	4,099	7,043	50,858	74,494
1911-12	...	11,299	1,922	1,052	112	38	3,768	19,926	47,579	85,696
1912-13	...	8,713	762	2,906	157	260	3,906	10,188	44,652	71,544
1913-14	...	16,194	4,485	764	43	174	3,562	13,002	28,372	66,596
1914-15	...	9,351	943	2,143	130	287	4,308	9,250	49,720	76,132
Faridkot										
1910-11	...	101,219	25,087	23,810	4,701	...	10,032	163,560	2,673	331,082
1911-12	...	132,550	57,589	1,613	255	...	7,727	125,556	232	325,522
1912-13	...	107,910	59,474	10,304	6,363	...	10,160	140,514	1,414	336,139
1913-14	2	79,042	38,695	5,706	4,927	...	8,214	125,908	512	263,006
1914-15	...	108,714	36,696	6,607	8,131	...	9,266	170,708	1,281	341,403
Simla Hill States (*b*)										
1910-11	15,908	81,938	25,139	355	77	12,309	59,287	12,779	90,826	298,618
1911-12	14,456	84,633	26,361	3	53	11,334	59,669	12,821	87,870	297,200
1912-13	18,208	80,711	24,829	464	36	9,823	54,857	8,108	75,195	272,231
1913-14	18,450	79,685	24,597	950	20	10,240	56,455	6,774	72,817	269,988
1914-15	20,184	88,969	26,236	495	50	9,618	55,076	8,776	71,132	280,536
Kashmir										
1910-11	399,613	379,582	105,847	11,499	79,961	14,026	523,965	13,769	202,008	1,730,270
1911-12	391,539	425,678	109,766	6,098	63,050	12,593	464,326	21,650	192,269	1,686,969
1912-13	394,874	346,136	102,953	11,222	68,399	5,354	438,463	9,918	201,439	1,578,755
1913-14	394,917	398,833	118,083	7,095	87,132	2,700	486,825	11,556	235,061	1,742,202
1914-15	410,202	425,963	118,634	4,850	84,639	7,424	484,152	8,766	245,217	1,789,847
Total										
1910-11	2,620,428	3,701,375	782,561	4,241,658	2,475,413	2,345,271	1,181,162	3,663,405	3,677,135	24,688,408
1911-12	2,482,738	4,175,242	1,335,444	3,035,100	1,253,185	2,261,831	978,845	4,041,151	2,804,819	22,368,355
1912-13	2,478,001	4,391,868	980,528	3,640,329	2,630,041	2,394,294	1,062,949	3,522,409	3,388,628	24,489,047
1913-14	2,518,423	3,991,432	853,525	3,684,773	2,586,527	2,240,457	1,058,997	2,794,236	2,986,627	22,714,997
1914-15	2,384,341	4,176,350	937,718	4,087,652	2,990,788	2,302,060	1,064,975	3,928,470	3,896,477	25,768,831

See explanations given in the foot-notes (page 40)
(*a*) See foot-note on page 51
(*b*) See explanation given in footnote (page 9)

AREA UNDER CROPS
(ALL STATES)

Oilseeds						Condiments and spices	Sugar		Fibres				State
Linseed	Sesamum (Til or jinjili)	Rape and mustard	Groundnut	Others	Total		Sugarcane	Others	Cotton	Sann	Others	Total	
12	13	14	15	16	17	18	19	20	21	22	23	24	25
													Nabha
25	1,817	4,775	...	4,015	10,632	467	2,596	...	10,119	945	16	11,080	1910-11
10	162	3,153	...	6,819	10,144	357	2,728	...	9,809	286	24	10,119	1911-12
16	123	5,704	...	3,740	9,583	310	3,156	...	11,904	1,071	2	12,977	1912-13
17	153	215	...	1,691	2,076	120	3,903	...	17,787	493	298	18,578	1913-14
33	145	9,466	...	2,301	11,945	104	3,181	...	9,557	474	29	10,060	1914-15
													Bahawalpur
2	26,463	92,123	...	32,204	150,792	1,070	422	112	5,695	21	210	5,926	1910-11
...	13,154	9,733	...	13,618	36,505	2,602	283	4	11,850	40	4,719	16,609	1911-12
1,755	27,181	3,596	...	21,504	54,036	2,057	344	...	10,746	76	362	11,184	1912-13
...	32,386	5,419	...	50,461	88,266	585	492	1,960	12,427	128	731	22,286	1913-14
6,284	36,098	27,489	...	19,656	89,517	419	534	1,009	15,931	78	50	16,059	1914-15
													Sirmur
...	...	...	...	...	...	...	...	...	...	...	...	...	1910-11
...	...	...	...	...	...	...	...	...	...	...	...	...	1911-12
...	...	...	...	...	...	...	...	...	...	...	...	...	1912-13
...	...	...	...	...	...	...	...	...	...	...	...	...	1913-14
...	...	...	...	...	...	...	...	...	...	...	...	...	1914-15
													Kalsia
638	304	1,397	...	...	2,339	23	1,255	...	3,824	...	126	3,950	1910-11
518	66	2,266	...	...	2,850	27	1,322	...	3,777	23	61	3,861	1911-12
361	260	1,407	...	...	2,028	34	1,606	...	3,672	243	...	3,915	1912-13
71	111	192	...	...	374	26	1,600	...	5,869	62	30	5,961	1913-14
365	187	1,413	...	...	1,965	24	1,137	...	4,747	144	8	4,899	1914-15
													Pataudi
...	11	1,419	...	...	1,430	217	...	...	543	19	...	562	1910-11
...	...	835	...	2,250	3,085	154	...	...	178	1	...	179	1911-12
...	1	533	...	372	906	239	...	...	298	6	...	304	1912-13
...	1	1,191	...	309	1,501	265	...	...	437	11	...	448	1913-14
...	1	128	...	877	1,006	126	...	...	313	13	...	326	1914-15
													Loharu
...	...	30	...	...	30	...	...	...	...	...	...	...	1910-11
...	...	1,241	...	...	1,241	...	...	...	...	...	...	...	1911-12
...	...	7	...	12	19	...	...	...	...	4	...	4	1912-13
...	...	...	...	...	...	...	...	...	...	1	...	1	1913-14
...	...	149	...	6	155	...	...	...	...	...	...	...	1914-15
													Dujana
...	37	670	...	104	811	83	...	...	211	16	...	227	1910-11
2	1	988	...	133	1,124	34	...	...	11	...	...	11	1911-12
...	8	97	...	31	136	31	...	...	43	15	...	58	1912-13
...	1	18	...	...	19	50	...	...	66	4	...	70	1913-14
...	...	262	...	8	270	12	...	...	55	11	...	66	1914-15
													Kapurthala
341	168	130	...	455	1,094	643	9,849	...	7,726	613	...	8,339	1910-11
428	22	283	...	753	1,486	601	6,931	...	9,478	232	7	9,717	1911-12
414	982	109	...	625	2,130	567	15,592	...	8,184	234	50	8,468	1912-13
313	227	22	...	511	1,073	142	11,437	...	20,263	910	96	21,269	1913-14
433	107	163	...	389	1,092	269	8,326	192	12,065	510	84	12,659	1914-15
													Malerkotla
...	22	2,101	...	...	2,123	338	90	...	3,036	517	...	3,553	1910-11
...	16	2,687	...	...	2,703	205	79	247	3,405	178	...	3,583	1911-12
...	38	2,026	...	...	2,064	62	91	11	3,631	551	...	4,182	1912-13
...	33	650	...	...	683	108	113	...	4,896	442	...	5,338	1913-14
...	41	1,769	...	...	1,810	202	109	...	3,763	300	...	4,063	1914-15
													Faridkot
1	106	8,573	...	14	8,694	3	24	...	448	233	...	681	1910-11
1	1	4,788	...	22	4,812	2	22	...	1,264	153	...	1,417	1911-12
1	99	6,809	...	88	6,997	3	14	...	1,103	493	...	1,596	1912-13
...	29	3,932	...	694	4,655	3	37	...	3,501	456	...	3,957	1913-14
1	88	10,975	...	754	11,818	8	87	...	3,524	501	...	4,025	1914-15
													Simla Hill States
1	380	1,519	...	1,492	3,392	218	3,137	...	1,646	16	77	1,739	1910-11
3	401	1,440	...	1,558	3,402	200	3,129	11	1,772	4	83	1,859	1911-12
66	245	480	...	115	906	119	494	7	1,623	45	7	1,675	1912-13
38	233	89	...	2,109	2,469	107	499	9	1,741	45	19	1,805	1913-14
11	175	705	...	1,551	2,442	321	698	3	2,141	64	40	2,245	1914-15
													Kashmir
48,851	24,377	14,263	...	11,300	98,791	3,294	8,594	...	25,643	4,865	1,120	31,628	1910-11
57,226	21,517	31,315	...	40,847	150,905	3,339	5,539	...	36,870	4,360	361	41,591	1911-12
56,947	17,591	19,139	...	29,570	123,247	3,882	6,963	...	35,453	6,167	233	41,853	1912-13
36,843	20,417	25,563	...	34,177	117,000	3,277	8,685	9	33,237	6,659	173	40,069	1913-14
24,493	20,830	39,755	...	12,503	97,581	2,760	9,362	...	46,263	6,552	168	52,983	1914-15
													Total
287,938	789,110	210,720	...	562,491	1,850,259	234,408	114,313	12,269	1,549,149	54,619	10,064	1,613,832	1910-11
436,355	592,526	221,950	...	734,535	1,985,366	248,087	115,771	12,368	1,550,636	24,569	21,302	1,596,507	1911-12
433,076	785,524	322,357	1,989	508,016	2,050,962	244,088	121,097	9,981	1,472,609	40,048	21,084	1,533,741	1912-13
280,880	733,957	224,332	1,537	453,050	1,693,756	210,964	118,240	13,696	1,787,407	38,720	21,057	1,847,184	1913-14
229,051	818,919	535,530	1,576	471,576	2,056,652	231,162	98,295	10,488	1,716,319	44,546	46,107	1,806,972	1914-15

See explanations given in the foot-notes (page 40)

Table III—*continued*

No. 17—AREA (in acres) UNDER CROPS, AND SPECIFICATION OF CROPS, IN EACH STATE—*continued*

State	Dyes		Drugs and narcotics							
	Indigo	Others	Opium	Coffee	Tea	Tobacco	Cinchona	Indian hemp	Others	Total
26	27	28	29	30	31	32	33	34	35	36
Mysore										
1910-11	...	40	...	104,652	...	15,017	48	69	262	120,048
1911-12	...	34	...	107,058	...	13,953	48	1	331	121,391
1912-13	...	51	...	105,875	...	15,068	48	...	2,584	123,575
1913-14	...	44	...	107,452	...	13,476	481	35	3,057	124,501
1914-15	...	79	...	122,508	...	14,746	...	33	4,538	141,825
Pudukkottai										
1910-11	...	...	...	...	...	...	...	...	...	...
1911-12	...	...	...	...	...	...	...	...	...	...
1912-13	...	...	...	...	...	...	...	...	...	...
1913-14	...	...	...	...	...	...	...	...	...	...
1914-15	...	...	...	...	...	...	...	...	...	...
Banganapalle										
1910-11	14	...	...	...	...	109	...	...	...	109
1911-12	58	...	...	...	...	15	...	...	5	20
1912-13	...	...	...	...	...	30	...	...	...	30
1913-14	...	4	...	...	...	22	...	...	...	22
1914-15	...	8	...	...	...	48	...	...	87	135
Sandur										
1910-11	...	...	...	...	...	51	...	...	...	51
1911-12	...	...	...	...	...	32	...	...	...	32
1912-13	...	...	...	...	...	17	...	...	...	17
1913-14	...	...	...	...	...	35	...	...	...	35
1914-15	...	...	...	...	...	46	...	...	...	46
Cochin										
1910-11	...	...	...	3,056	...	...	...	...	...	3,056
1911-12	...	...	...	2,725	...	...	..	...	34	2,759
1912-13	...	3	...	8,218	...	...	...	...	...	8,218
1913-14	...	1	...	2,509	...	...	...	...	14	2,523
1914-15	...	...	...	2,519	...	...	1	...	...	2,520
Travancore										
1910-11	...	...	...	986	42,983	...	2,085	...	1,988	48,042
1911-12	...	1	...	10,457	70,292	...	292	...	1,782	82,823
1912-13	...	...	...	10,393	38,634	...	1	...	55	49,083
1913-14	...	1	...	7,993	38,634	...	151	...	2,974	49,752
1914-15	...	...	...	7,778	63,489	...	150	1,071	167	72,655
Gwalior										
1910-11	226	...	33,114	...	...	8,738	...	32	...	41,884
1911-12	201	...	17,440	...	...	7,724	...	44	...	25,208
1912-13	265	...	17,607	...	...	9,837	...	93	...	27,537
1913-14	167	...	12,136	...	...	6,551	...	64	...	18,751
1914-15	106	...	12,136	...	...	8,447	...	37	...	20,620
Indore										
1910-11	...	2	15,124	...	...	2,693	...	40	18	17,875
1911-12	...	...	8,294	...	...	2,988	...	82	14	11,378
1912-13	...	53	1,210	...	...	2,730	...	135	...	4,075
1913-14	33	307	1,075	...	...	3,197	...	44	94	4,350
1914-15	...	28	1,155	...	...	3,323	...	34	16	4,528
Bhopal										
1910-11	...	...	6,004	...	...	2,024	...	...	...	8,028
1911-12	...	...	1,874	...	...	1,789	...	...	...	3,663
1912-13	...	...	615	...	...	2,224	...	...	...	2,839
1913-14	...	...	95	...	...	1,731	...	...	...	1,826
1914-15	...	...	48	...	...	2,820	...	...	...	2,868
Rajgarh										
1910-11	...	...	4,945	...	...	147	...	...	...	5,092
1911-12	...	..	1,296	...	...	108	...	...	...	1,404
1912-13	...	...	1,209	...	...	102	...	...	...	1,311
1913-14	...	...	193	...	...	118	...	...	...	311
1914-15	...	...	275	...	...	121	...	...	...	396
Narsingarh										
1910-11	...	...	3,066	...	...	61	...	...	...	3,127
1911-12	...	...	1,334	...	...	42	...	...	...	1,376
1912-13	...	...	898	...	...	58	...	...	...	956
1913-14	...	...	298	...	...	58	...	...	...	356
1914-15	...	...	253	...	...	131	...	...	...	384
Barwani										
1910-11	...	...	...	...	...	76	...	...	...	76
1911-12	...	..	...	...	...	6	...	...	...	6
1912-13	...	...	...	...	...	43	...	...	...	43
1913-14	...	...	...	...	...	42	..	...	...	42
1914-15	...	...	...	...	...	46	...	...	...	46

See explanations given in the foot-notes (page 40)

Fodder crops	Fruits and vegetables including root crops	Miscellaneous crops		Total area cropped	Area cropped more than once	Net area cropped	State
		Food	Non-food				
37	38	39	40	41	42	43	44
							Mysore
30,755	170,933	47,345	80,192	6,442,428	254,315	6,188,113	1910-11
43,393	175,189	57,637	69,022	6,285,819	238,364	6,047,455	1911-12
44,693	149,335	79,530	67,778	6,534,178	215,159	6,319,019	1912-13
28,257	156,436	75,687	61,044	6,252,113	195,650	6,056,463	1913-14
52,378	170,827	93,471	50,409	6,437,638	193,336	6,244,302	1914-15
							Pudukkotai
...	...	...	...	451,795	...	451,795	1910-11
...	...	...	...	451,795	...	451,795	1911-12
...	...	...	...	(a) 451,795	...	451,795	1912-13
...	...	...	...	380,496	...	380,496	1913-14
...	...	...	...	368,197	...	368,197	1914-15
							Banganapalle
...	826	537	44	109,232	713	108,519	1910-11
...	931	516	...	101,574	340	101,234	1911-12
...	932	421	...	110,382	788	109,594	1912-13
...	965	393	...	110,038	399	109,639	1913-14
...	997	543	...	111,530	565	110,965	1914-15
							Sandur
...	106	...	...	11,461	...	11,461	1910-11
...	120	...	...	11,230	...	11,230	1911-12
...	88	...	...	11,597	...	11,597	1912-13
...	114	...	...	11,531	...	11,531	1913-14
...	126	...	...	11,539	...	11,539	1914-15
							Cochin
138	73,783	41,007	39,727	538,636	68,035	470,601	1910-11
31,865	72,826	40,348	39,675	539,022	73,042	465,980	1911-12
40,703	34,119	47,273	36,540	(c)548,077	71,930	476,147	1912-13
63,101	93,674	62,078	39,388	580,918	91,706	489,212	1913-14
70,505	40,468	93,072	55,852	537,832	105,672	432,160	1914-15
							Travancore
15,075	294,792	182,408	53,721	(b)2,031,213	168,099	1,863,114	1910-11
19,339	305,907	229,258	26,355	2,112,173	203,091	1,909,082	1911-12
5,239	265,475	317,422	15,872	2,072,301	190,508	1,881,793	1912-13
6,106	289,013	292,056	18,166	(d)2,040,323	131,140	1,909,183	1913-14
5,708	270,369	311,535	27,383	(e)2,080,233	130,928	1,949,305	1914-15
							Gwalior
6,271	13,221	119,749	20,546	4,446,132	313,919	4,132,213	1910-11
7,777	14,138	92,265	16,026	4,280,381	317,002	3,963,379	1911-12
7,495	14,863	98,580	15,545	4,494,793	329,311	4,165,482	1912-13
7,375	13,546	87,566	16,222	4,153,424	246,759	3,906,665	1913-14
8,088	17,109	112,894	15,626	4,569,424	307,411	4,262,013	1914-15
							Indore
5,441	5,562	4,411	3,875	1,910,814	73,207	1,837,607	1910-11
13,016	5,044	6,125	1,009	1,857,510	39,316	1,818,194	1911-12
4,556	5,547	6,217	3,622	1,979,901	69,996	1,909,905	1912-13
2,415	5,295	3,671	2,313	2,002,647	47,333	1,955,314	1913-14
390	5,801	7,634	4,804	2,058,960	63,162	1,995,798	1914-15
							Bhopal
208,028	1,564	5,213	96,563	1,375,142	28,147	1,346,995	1910-11
234,188	3,559	4,863	50,239	1,444,538	28,091	1,416,447	1911-12
238,105	3,423	3,653	11,884	1,663,625	29,388	1,634,237	1912-13
273,871	1,471	13,728	16,759	1,664,808	17,602	1,647,206	1913-14
269,435	179	230,617	22,919	1,636,873	28,582	1,608,291	1914-15
							Rajgarh
...	319	1,187	140	207,717	14,196	193,521	1910-11
...	319	316	...	207,780	13,706	194,074	1911-12
...	385	529	...	217,932	15,752	202,180	1912-13
...	385	1,104	...	217,702	10,670	207,032	1913-14
...	372	1,521	...	226,213	12,722	213,491	1914-15
							Narsingarh
...	214	210	779	135,817	9,361	126,456	1910-11
...	257	215	1,176	136,533	8,144	128,389	1911-12
...	372	232	1,037	139,298	9,155	130,143	1912-13
...	389	170	1,003	138,667	6,969	131,698	1913-14
...	487	176	1,275	145,230	8,085	137,145	1914-15
							Baruani
...	675	241	32	229,087	9,695	219,392	1910-11
...	72	1,363	472	183,819	2,556	181,263	1911-12
...	72	6,201	2,827	236,735	8,868	227,867	1912-13
...	66	8,487	2,680	240,157	7,673	232,484	1913-14
...	64	10,339	3,052	243,774	8,130	235,644	1914-15

See explanations given in the foot-notes (page 40)

(a) Details not available as no records are maintained by the State
(b) Includes 27,059 acres for which details of crops are not available
(c) Includes 62,118 acres for which details of crops are not available
(d) Includes 45,345 acres for which details of crops are not available
(e) Includes 18,970 acres for which details of crops are not available

Table III—*continued*

No. 17—AREA (in acres) UNDER CROPS, AND SPECIFICATION OF CROPS, IN EACH STATE—*continued*

State	Dyes		Drugs and narcotics							
	Indigo	Others	Opium	Coffee	Tea	Tobacco	Cinchona	Indian hemp	Others	Total
26	27	28	29	30	31	32	33	34	35	36
Nagod										
1910-11	275	...	...	...	...	...	...	...	...	...
1911-12	...	...	...	...	...	299	...	...	...	299
1912-13	...	...	...	...	...	220	...	...	...	220
1913-14	...	...	...	...	...	120	...	...	...	120
1914-15	...	...	...	...	...	215	...	...	...	215
Bikaner										
1910-11	...	...	...	...	...	68	...	...	...	68
1911-12	...	...	...	...	...	75	...	...	...	75
1912-13	...	...	...	...	...	95	...	...	...	95
1913-14	...	...	...	...	...	35	...	...	...	35
1914-15	...	...	...	...	...	48	...	...	...	48
Marwar										
1910-11	...	...	...	...	...	24	...	...	...	24
1911-12	...	...	...	...	...	35	...	...	...	35
1912-13	...	...	...	...	...	50	...	...	...	50
1913-14	...	...	...	...	...	74	...	...	...	74
1914-15	...	...	...	...	...	45	...	...	...	45
Jaipur										
1910-11	1,039	...	1,640	...	...	2,984	...	5	2	4,631
1911-12	988	...	1,195	...	...	3,613	...	...	103	4,911
1912-13	698	...	706	...	...	2,876	...	...	150	3,732
1913-14	554	...	317	...	...	1,547	...	...	...	1,865
1914-15	779	...	479	...	...	2,253	...	...	3	2,735
Kishangarh										
1910-11	89	...	27	...	...	15	...	96	...	138
1911-12	...	...	22	...	...	18	...	...	...	40
1912-13	22	...	35	...	...	29	...	2	...	66
1913-14	...	...	2	...	...	20	...	...	...	22
1914-15	1	...	24	...	...	10	...	...	...	34
Alwar										
1910-11	214	...	...	...	...	1,684	...	...	...	1,684
1911-12	118	...	...	...	...	3,206	...	...	...	3,206
1912-13	75	...	...	...	...	1,763	...	...	...	1,763
1913-14	48	...	...	...	...	458	...	...	...	458
1914-15	30	...	...	...	...	2,279	...	...	...	2,279
Bharatpur										
1910-11	119	...	...	...	...	1,443	...	...	...	1,443
1911-12	143	...	...	...	...	2,012	...	...	...	2,012
1912-13	87	117	...	...	...	1,484	...	...	...	1,484
1913-14	42	65	...	...	...	436	...	...	...	436
1914-15	28	91	...	...	...	2,210	...	...	...	2,210
Jhalawar										
1910-11	...	...	3,464	...	...	82	...	...	...	3,546
1911-12	...	...	2,127	...	...	69	...	3	...	2,199
1912-13	...	...	1,998	...	...	128	...	...	...	2,126
1913-14	...	...	711	...	...	122	...	...	...	833
1914-15	...	...	885	...	...	117	...	...	...	1,002
Tonk										
1910-11	224	15	6,712	...	...	812	...	...	779	8,303
1911-12	125	16	5,802	...	...	539	...	...	770	7,111
1912-13	142	...	3,338	...	...	717	...	...	90	4,145
1913-14	34	...	1,702	...	...	225	...	...	529	2,456
1914-15	127	1	1,369	...	...	272	...	...	...	1,641
Kotah										
1910-11	1,448	42	17,825	...	...	1,314	...	...	35	19,174
1911-12	1,143	187	8,216	...	...	1,243	...	...	46	9,505
1912-13	836	67	12,897	...	...	2,534	...	...	43	15,474
1913-14	516	52	2,441	...	...	513	...	...	15	2,969
1914-15	374	54	4,272	...	...	2,401	...	...	6	6,679
Patiala										
1910-11	287	109	...	...	...	1,515	...	...	...	1,515
1911-12	346	106	1	...	...	1,190	...	...	...	1,191
1912-13	86	103	...	...	...	1,185		...	...	1,185
1913-14	239	103	...	...	...	928	...	...	...	928
1914-15	239	103	...	...	...	1,065	...	...	...	1,065
Jind										
1910-11	7	5	...	...	...	347	...	...	...	347
1911-12	12	5	...	...	...	332	...	...	...	332
1912-13	11	6	...	...	...	410	...	...	...	410
1913-14	...	2	...	...	...	123	...	...	...	123
1914-15	...	1	...	...	...	412	...	...	...	412

See explanations given in the foot-notes (page 40)

AREA UNDER CROPS
(ALL STATES)

Fodder crops	Fruits and Vegetables including root-crops	Miscellaneous crops		Total area cropped	Area cropped more than once	Net area cropped	State
		Food	Non-food				
37	38	39	40	41	42	43	44
							Nagod
...	...	231	...	151,368	7,007	144,361	1910-11
...	...	194	...	153,539	10,547	142,992	1911-12
...	...	183	...	137,584	7,208	130,376	1912-13
...	...	169	...	91,551	2,470	89,081	1913-14
...	...	143	...	137,507	7,582	129,925	1914-15
							Bikaner
...	32	307	28,074	514,012	...	514,012	1910-11
...	65	261	142	32,066	...	32,066	1911-12
...	[illegible]	286	41,745	553,986	...	553,986	1912-13
...	350	...	16,283	340,306	...	340,306	1913-14
...	401	55	97,537	950,597	...	950,597	1914-15
							Marwar
...	91	766	31,807	855,290	5,026	850,264	1910-11
16,904	447	713	2	313,385	3,063	310,322	1911-12
39,031	245	806	...	825,196	5,583	819,613	1912-13
10,038	301	773	35,467	(a) 796,799	4,455	792,344	1913-14
56,109	436	857	...	951,539	6,402	945,137	1914-15
							Jaipur
6,497	652	7,722	6,363	878,255	50,684	827,571	1910-11
7,163	888	5,319	5,128	781,335	34,461	746,874	1911-12
6,855	978	9,881	6,843	871,981	40,985	830,996	1912-13
10,749	1,165	3,812	3,701	535,758	24,880	510,878	1913-14
8,554	1,179	5,091	5,072	844,867	56,997	787,870	1914-15
							Kishangarh
166	309	...	813	54,774	4,319	50,455	1910-11
...	469	2,308	305	37,955	4,400	33,555	1911-12
22	184	448	967	68,778	10,601	58,177	1912-13
72	428	1,294	283	41,243	2,686	38,557	1913-14
66	411	795	244	70,070	7,596	62,474	1914-15
							Alwar
57,834	2,250	9,400	1,175	1,082,926	158,169	924,757	1910-11
46,807	1,984	9,876	1,000	899,989	139,898	760,091	1911-12
41,778	2,272	9,534	852	968,314	103,044	865,270	1912-13
51,782	2,219	8,693	595	826,065	53,271	772,794	1913-14
47,096	2,294	8,201	492	1,119,223	245,562	873,661	1914-15
							Bharatpur
45,791	1,502	5,558	865	950,792	209,720	741,072	1910-11
74,112	1,377	7,616	593	831,048	141,153	689,895	1911-12
50,508	7,115	...	...	891,267	131,282	759,985	1912-13
99,326	7,446	...	...	627,341	32,724	594,617	1913-14
50,212	4,726	...	...	987,983	199,185	788,798	1914-15
							Jhalawar
22	...	254	...	92,920	6,710	86,210	1910-11
5	105	4	...	91,945	5,223	86,722	1911-12
17	112	...	...	94,361	6,132	88,229	1912-13
26	99	68	...	93,556	4,760	88,796	1913-14
14	6	63	...	99,315	6,130	93,185	1914-15
							Tonk
1,747	155	1,255	29	410,982	14,307	396,675	1910-11
1,744	566	1,074	7	422,996	24,320	398,676	1911-12
1,720	292	1,140	8	360,135	16,356	343,779	1912-13
900	944	1,300	52	355,786	15,874	339,912	1913-14
1,209	805	1,781	21	415,010	20,653	394,357	1914-15
							Kotah
21,011	4,215	15,677	4	969,136	39,506	929,630	1910-11
35,466	4,340	4,211	3	961,650	28,850	932,800	1911-12
38,148	4,782	3,563	3	1,029,065	29,764	999,241	1912-13
39,645	4,291	3,481	19	990,060	22,841	967,219	1913-14
43,945	4,575	3,737	2	1,127,247	33,865	1,093,382	1914-15
							Patiala
323,763	2,227	494,682	77,703	3,074,457	346,274	2,728,183	1910-11
258,795	2,508	382,543	46,670	2,696,570	416,754	2,279,816	1911-12
440,595	2,419	366,959	93,225	2,989,501	343,729	2,645,772	1912-13
392,892	2,905	261,134	97,859	2,620,329	227,896	2,392,433	1913-14
465,872	2,761	517,651	127,144	3,351,478	576,829	2,774,649	1914-15
							Jind
18,106	969	347	44,907	688,127	45,853	642,274	1910-11
28,085	934	348	7,996	610,947	41,671	569,276	1911-12
67,112	962	362	32,068	616,480	24,963	591,517	1912-13
89,762	780	376	27,935	563,641	17,327	546,314	1913-14
32,895	998	341	46,948	824,897	142,229	682,668	1914-15

See explanations given in the foot-notes (page 40)

(a) Includes an area of 20 acres for which details of crops have not been given

Table III—*continued*

No. 17—AREA (in acres) UNDER CROPS, AND SPECIFICATION OF CROPS, IN EACH STATE—*concluded*

State	Dyes		Drugs and narcotics							
	Indigo	Others	Opium	Coffee	Tea	Tobacco	Cinchona	Indian hemp	Others	Total
26	27	28	29	30	31	32	33	34	35	36
Nabha										
1910-11	39	...	...	...	...	197	...	...	...	197
1911-12	13	...	1	...	...	299	...	...	...	300
1912-13	...	...	17	...	...	146	...	...	...	163
1913-14	...	...	4	...	...	119	...	...	...	123
1914-15	...	...	2	...	...	206	...	...	...	208
Bahawalpur										
1910-11	7,753	452	...	...	...	1,526	...	...	120	1,646
1911-12	6,187	4	...	...	...	1,251	...	4	4	1,259
1912-13	5,636	8	...	...	...	719	...	8,362	...	9,081
1913-14	9,173	21	...	...	...	609	...	6	...	615
1914-15	5,222	7	...	...	...	966	...	...	531	1,497
Sirmur										
1910-11	...	...	...	...	...	...	...	...	...	...
1911-12	...	...	...	...	...	...	...	...	...	...
1912-13	...	...	...	...	...	...	...	...	...	...
1913-14	...	...	...	...	...	...	...	...	...	...
1914-15	...	...	...	...	...	...	...	...	...	...
Kalsia										
1910-11	...	...	...	...	...	24	...	...	...	24
1911-12	1	...	...	...	...	57	...	...	...	57
1912-13	...	...	...	...	...	36	...	...	...	36
1913-14	...	...	...	...	...	25	...	...	...	25
1914-15	...	...	...	...	...	23	...	...	...	23
Pataudi										
1910-11	...	2	...	...	...	33	...	...	...	33
1911-12	...	2	...	...	...	56	...	...	...	56
1912-13	...	2	...	...	...	65	...	...	...	65
1913-14	...	2	...	...	...	22	...	...	...	22
1914-15	...	...	...	...	...	60	...	...	...	60
Loharu										
1910-11	...	...	...	...	...	45	...	...	...	45
1911-12	...	...	...	...	...	20	...	...	...	20
1912-13	...	...	...	...	...	63	...	...	...	63
1913-14	...	...	...	...	...	20	...	...	18	38
1914-15	...	...	...	...	...	49	...	...	7	56
Dujana										
1910-11	95	...	...	...	...	28	...	...	...	28
1911-12	...	...	...	...	...	51	...	...	...	51
1912-13	...	...	...	...	...	55	...	...	...	55
1913-14	...	...	...	...	...	28	...	...	...	28
1914-15	...	...	...	...	...	48	...	...	...	48
Kapurthala										
1910-11	8	...	...	...	...	2,109	...	...	85	2,194
1911-12	15	...	36	...	...	2,917	...	...	...	2,953
1912-13	7	...	36	...	...	21,171	...	...	...	21,207
1913-14	11	...	38	...	...	1,924	...	...	...	1,962
1914-15	18	...	24	...	...	2,476	...	...	...	2,500
Malerkotla										
1910-11	...	...	7	...	...	263	...	...	...	270
1911-12	...	...	2	...	...	233	...	...	...	235
1912-13	...	...	7	...	...	162	...	...	...	169
1913-14	...	...	1	...	...	81	...	...	...	82
1914-15	...	...	...	...	...	129	...	...	...	129
Faridkot										
1910-11	...	...	...	...	...	...	...	...	...	...
1911-12	...	...	...	...	...	2	...	...	...	2
1912-13	...	...	...	...	...	...	...	...	...	...
1913-14	...	...	...	...	...	1	...	...	...	1
1914-15	...	...	...	...	...	3	...	...	...	3
Simla Hill States(a)										
1910-11	...	9	2,396	...	...	554	...	84	8	3,042
1911-12	...	9	2,847	...	...	571	...	95	885	4,398
1912-13	...	8	2,883	...	...	540	...	89	868	4,380
1913-14	...	9	2,971	...	...	539	...	91	881	4,482
1914-15	...	9	2,673	...	...	585	...	93	898	4,249
Kashmir										
1910-11	10	116	257	...	20	3,445	...	3	293	4,018
1911-12	2	250	365	...	51	5,114	...	2	165	5,697
1912-13	7	112	369	...	18	4,160	...	2	805	5,354
1913-14	2	143	389	...	16	3,347	...	...	1,036	4,788
1914-15	4	114	485	...	3	3,381	...	...	1,056	4,925
Total										
1910-11	11,847	792	94,581	108,694	43,003	47,428	2,133	329	3,590	299,758
1911-12	9,352	614	50,852	120,240	70,343	49,859	340	231	4,139	296,004
1912-13	7,872	530	43,825	124,486	38,652	68,717	49	8,683	4,595	289,007
1913-14	10,819	754	22,373	117,954	38,650	36,546	632	240	8,558	224,953
1914-15	6,928	495	24,080	132,805	63,492	48,981	151	1,268	7,309	278,086

See explanations given in the foot-notes (page 40)
(*a*) See explanation given in foot note (*b*) on page 9.

Fodder crops	Fruits and Vegetables including root-crops	Miscellaneous crops		Total area cropped	Area cropped more than once	Net area cropped	State
		Food	Non-food				
37	38	39	40	41	42	43	44
							Nabha
54,080	279	1,306	42	516,733	66,928	449,805	1910-11
35,403	283	1,220	187	447,993	29,796	418,197	1911-12
57,495	517	2,526	3,564	455,967	44,080	411,887	1912-13
57,347	299	24,969	1,974	365,286	31,750	333,536	1913-14
30,453	404	908	29,851	533,593	75,403	458,190	1914-15
							Bahawalpur
24,182	1,619	1,189	...	956,689	...	956,689	1910-11
42,170	1,028	7,288	3,408	801,108	...	801,108	1911-12
13,595	1,130	24,453	13,004	893,981	...	893,981	1912-13
61,385	1,072	13,793	16,986	1,273,124	210,772	1,062,352	1913-14
18,700	1,164	16,046	55,465	1,293,032	31,564	1,261,468	1914-15
							Sirmur
...	...	...	...	96,640	...	96,640	1910-11
...	...	...	...	91,866	...	91,866	1911-12
...	...	...	...	(a) 91,866	...	91,866	1912-13
...	...	...	...	97,033	...	97,033	1913-14
...	...	...	...	96,976	...	96,976	1914-15
							Kalsia
8,287	1,409	157	1	74,511	3,366	71,145	1910-11
7,329	1,503	190	...	64,519	9,013	55,506	1911-12
9,798	1,511	229	...	72,082	10,357	61,725	1912-13
9,219	1,544	196	...	52,903	...	52,903	1913-14
10,217	1,576	163	...	77,445	11,416	66,329	1914-15
							Pataudi
2,870	34	192	1,189	38,429	11,091	27,338	1910-11
3,515	36	215	98	31,677	6,025	25,652	1911-12
2,831	44	139	133	31,745	4,901	26,844	1912-13
3,431	44	136	2,609	26,748	1,842	24,906	1913-14
3,264	54	180	696	41,177	14,838	26,339	1914-15
							Loharu
35,515	...	39,585	30	132,858	19,833	113,025	1910-11
40,000	...	45,537	101	96,779	...	96,779	1911-12
...	...	...	14,019	90,858	...	90,858	1912-13
5,314	...	...	...	(b) 91,983	...	91,983	1913-14
16,985	...	...	...	(d) 100,611	...	100,611	1914-15
							Dujana
...	9	4	3	54,408	2,045	52,363	1910-11
4,188	9	134	3	46,982	4,130	42,852	1911-12
2,965	9	619	960	41,268	3,330	37,938	1912-13
1,273	9	84	2	32,666	...	32,666	1913-14
187	15	52	10	57,939	21,616	36,323	1914-15
							Kapurthala
39,131	753	13,861	3,237	290,243	31,815	258,428	1910-11
39,195	648	8,971	1,457	288,750	83,865	204,885	1911-12
51,040	693	12,933	1,312	364,443	147,213	217,230	1912-13
49,792	758	8,512	22,102	341,096	109,145	231,951	1913-14
66,050	222	3,019	11,204	313,496	60,709	252,787	1914-15
							Malerkotla
16,724	199	288	...	98,079	7,710	90,369	1910-11
11,422	212	414	10	104,806	15,377	89,429	1911-12
17,587	48	431	...	96,189	12,539	83,650	1912-13
17,503	11	841	...	91,275	28,378	62,897	1913-14
18,383	260	919	...	102,007	14,404	87,603	1914-15
							Faridkot
36,903	33	1,312	...	378,752	23,670	355,082	1910-11
25,017	122	1,438	...	358,354	23,676	334,678	1911-12
47,776	132	1,570	...	394,227	32,984	361,243	1912-13
46,975	110	1,910	...	320,654	26,969	293,685	1913-14
58,456	117	1,002	...	416,919	48,572	368,347	1914-15
							Simla Hill States
42	187	1,874	85	312,343	66,435	245,908	1910-11
2,773	231	2,210	87	315,509	31,399	284,110	1911-12
2,100	358	5,643	153	288,074	34,420	253,654	1912-13
2,636	212	6,071	146	288,433	32,864	255,569	1913-14
1,070	362	5,897	161	297,993	31,274	266,719	1914-15
							Kashmir
27,386	5,255	34,826	2,732	1,946,920	216,893	1,730,027	1910-11
26,208	5,943	28,097	1,658	1,955,998	210,035	1,745,963	1911-12
34,146	6,074	23,121	2,055	1,825,569	165,942	1,659,627	1912-13
37,788	7,847	19,730	2,501	(c) 1,989,376	281,314	1,708,062	1913-14
33,804	5,097	38,285	2,875	2,037,637	269,906	1,767,731	1914-15
							Total
995,765	584,174	1,033,101	494,678	32,509,098	2,277,048	30,232,050	1910-11
1,055,879	602,060	943,087	272,829	30,049,940	2,187,308	27,862,632	1911-12
1,265,910	504,557	1,024,884	366,016	32,513,471	2,116,268	30,397,203	1912-13
1,568,980	594,188	902,282	386,089	30,645,836	1,888,119	28,757,717	1913-14
1,370,045	534,662	1,466,988	559,042	34,676,301	2,741,325	31,934,976	1914-15

See explanations given in the foot-notes (page 40)

(a) Details not available as no records are maintained by the State

(b) Includes 30,720 acres for which details of crops are not available

(c) „ 5,335 „ „ „ „

(d) „ 3,512 „ „ „ „

Table III—*continued*

No. 18—AREA (in acres) UNDER CROPS, AND SPECIFICATION OF CROPS, IN EACH DISTRICT IN MYSORE

District	Food-grains									
	Rice	Wheat	Barley	Cholum or jawar (millet)	Cumbu or bajra (millet)	Ragi or marua	Maize	Gram (pulse)	Other food-grains, including pulses	Total
1	2	3	4	5	6	7	8	9	10	11
Bangalore										
1910-11	53,342	1	...	1,398	36	411,030	63	56,492	58,865	581,227
1911-12	50,493	2	...	1,575	41	412,068	544	52,709	63,907	581,339
1912-13	52,930	...	...	1,228	14	416,542	673	53,667	62,150	587,204
1913-14	50,745	...	...	1,117	7	403,701	210	60,798	56,323	572,901
1914-15	47,609	...	...	844	22	416,919	181	54,777	71,475	591,777
Kolar										
1910-11	76,408	56	10	1,665	11,325	301,772	112	45,142	70,469	506,959
1911-12	62,181	78	20	1,513	7,667	287,663	536	38,130	58,731	456,519
1912-13	59,649	...	12	1,768	16,972	295,324	66	42,706	62,756	469,253
1913-14	47,271	...	23	2,750	7,198	276,609	65	59,397	61,128	454,441
1914-15	35,116	83	...	5,309	5,827	284,747	78	63,687	67,485	462,332
Tumkur										
1910-11	77,256	116	8	17,906	19,051	397,774	...	130,923	210,457	853,491
1911-12	47,134	64	14	31,585	18,382	368,956	...	124,359	154,594	745,088
1912-13	67,304	93	52	21,624	15,601	426,033	...	115,193	176,731	821,631
1913-14	66,737	237	54	35,597	15,538	377,596	...	118,724	116,484	730,967
1914-15	47,009	300	...	24,649	2,112	405,234	...	152,538	150,301	782,143
Mysore										
1910-11	125,479	14	24	231,377	582	532,880	...	301,281	151,701	1,343,338
1911-12	125,991	...	28	237,357	175	526,038	...	307,753	163,172	1,360,514
1912-13	125,551	67	56	240,330	197	527,803	...	304,409	151,911	1,350,324
1913-14	142,772	95	...	249,293	319	516,975	...	247,646	181,403	1,338,503
1914-15	133,991	71	...	228,883	211	510,434	...	280,132	177,359	1,331,081
Hassan										
1910-11	104,729	...	20	16,749	...	278,853	...	59,315	51,471	511,137
1911-12	105,135	...	16	12,262	...	261,688	12	59,991	49,884	488,988
1912-13	106,986	21	...	11,928	...	275,748	10	(a)2,269	98,449	495,411
1913-14	109,273	20	...	11,388	...	262,757	15	2,589	104,938	490,980
1914-15	105,742	25	...	10,912	...	257,106	...	2,309	119,089	495,183
Shimoga										
1910-11	224,361	102	...	78,036	...	103,239	...	38,581	35,143	479,462
1911-12	220,269	100	...	66,780	...	103,440	...	44,123	44,717	479,429
1912-13	219,531	172	...	74,974	...	107,358	...	39,001	40,630	481,666
1913-14	224,685	579	...	79,347	...	107,794	...	41,443	44,997	498,845
1914-15	219,199	464	...	89,485	...	110,172	...	40,676	50,795	510,791
Kadur										
1910-11	94,650	...	606	27,769	16	103,293	10	16,686	12,664	255,694
1911-12	94,090	...	628	27,927	25	103,428	...	17,790	12,519	256,507
1912-13	93,737	...	883	24,333	203	103,227	2	19,885	20,283	262,553
1913-14	95,081	...	907	24,656	215	100,986	2	19,505	26,542	267,894
1914-15	93,117	...	1,068	29,714	200	102,177	7	26,518	25,766	278,567
Chitaldrug										
1910-11	36,054	1,451	8,569	244,105	58,366	160,535	...	123,514	260,604	893,198
1911-12	22,659	2,261	273	290,130	48,187	148,414	1	128,344	211,748	852,017
1912-13	25,499	1,986	759	260,962	60,554	156,712	...	133,193	288,271	927,936
1913-14	25,180	318	1,146	255,055	35,668	137,984	...	113,542	277,678	846,571
1914-15	17,078	1,716	50	209,025	72,101	146,844	19	106,588	294,936	848,357
Total										
1910-11	792,279	1,740	9,237	619,005	89,376	2,289,376	185	771,934	851,374	5,424,506
1911-12	727,952	2,505	979	669,129	74,477	2,211,795	1,093	773,199	759,272	5,220,401
1912-13	751,187	2,339	1,762	637,147	83,541	2,308,747	751	710,323	900,181	5,395,978
1913-14	761,744	1,249	2,130	659,203	58,945	2,184,402	292	663,644	869,493	5,201,102
1914-15	698,861	2,659	1,118	598,821	80,473	2,233,633	235	727,225	957,206	5,300,231

(a) Decrease due to revised classification of crops

Oilseeds					Condiments and spices	Sugar		Fibres			District
Linseed	Sesamum (Til or jinjili)	Rape and mustard	Others	Total		Sugarcane	Others	Cotton	Others	Total	
12	13	14	15	16	17	18	19	20	21	22	23
											Bangalore
...	6,722	624	14,687	22,033	4,127	4,433	...	30	462	492	1910-11
...	4,564	635	17,005	22,204	4,210	5,558	...	6	443	449	1911-12
...	6,292	1,517	19,035	26,844	4,679	5,519	...	...	477	477	1912-13
...	7,093	1,260	18,713	27,066	4,247	5,423	...	3	497	500	1913-14
...	4,127	1,324	18,006	23,457	4,385	4,384	...	...	1,193	1,193	1914-15
											Kolar
...	622	43	12,386	13,051	7,576	8,349	...	...	19	19	1910-11
...	2,464	35	13,618	16,117	7,568	9,874	...	38	20	58	1911-12
...	1,041	131	16,800	17,972	7,223	8,962	...	3	19	22	1912-13
...	1,805	116	13,888	15,809	6,306	9,078	...	...	20	20	1913-14
...	1,102	170	19,646	20,918	3,911	7,605	...	17	47	64	1914-15
											Tumkur
...	4,239	...	34,181	38,420	2,048	2,120	...	6,698	875	7,573	1910-11
...	2,474	...	37,473	39,947	2,424	3,226	...	3,804	1,233	5,037	1911-12
...	3,099	...	45,461	48,560	2,731	3,976	...	6,851	1,001	7,852	1912-13
...	4,022	...	46,740	50,762	2,551	2,769	...	1,966	782	2,748	1913-14
...	1,904	...	65,403	67,307	5,205	1,740	...	2,212	808	3,020	1914-15
											Mysore
...	44,027	...	43,332	87,359	9,322	4,975	68	3,431	422	3,853	1910-11
...	41,736	...	42,727	84,463	10,492	6,010	...	3,501	435	3,936	1911-12
...	40,512	...	43,560	84,072	11,207	6,767	...	3,708	814	4,522	1912-13
300	39,609	418	49,097	89,424	9,139	6,128	2,625	3,371	922	4,293	1913-14
...	32,344	...	50,806	83,150	11,808	4,621	...	3,130	678	3,808	1914-15
											Hassan
...	9,081	449	29,494	39,024	33,161	10,728	...	...	607	607	1910-11
...	11,941	490	29,168	41,599	35,342	6,471	...	...	395	395	1911-12
...	24,066	581	19,853	44,500	36,454	6,632	...	102	457	559	1912-13
...	24,100	472	20,017	44,589	36,232	7,275	...	1,084	215	1,299	1913-14
...	6,949	522	42,624	50,095	36,951	6,101	...	1,073	344	1,417	1914-15
											Shimoga
...	5,480	...	4,913	10,393	6,660	6,388	...	7,107	1,246	8,353	1910-11
...	6,763	166	5,769	12,698	9,648	8,128	...	15,138	1,163	16,301	1911-12
...	8,053	197	6,025	14,275	6,540	6,679	...	9,775	955	10,730	1912-13
...	7,883	742	5,204	13,829	3,694	6,553	...	9,911	1,567	11,478	1913-14
399	4,971	147	4,507	10,024	2,728	7,484	...	9,620	1,659	11,279	1914-15
											Kadur
...	10,076	...	3,022	13,098	53,820	1,189	41	229	84	313	1910-11
...	8,522	...	2,836	11,358	60,121	1,403	35	92	43	135	1911-12
...	8,511	...	8,300	16,811	58,042	1,662	344	388	96	484	1912-13
...	8,796	...	8,330	17,126	50,638	1,669	288	902	206	1,108	1913-14
...	6,274	178	7,419	13,871	49,700	1,778	271	427	240	667	1914-15
											Chitaldrug
11,208	23,891	...	29,829	64,928	16,812	2,328	...	84,096	852	84,948	1910-11
281	20,048	...	45,087	65,416	18,401	3,734	...	85,297	697	85,994	1911-12
52	30,517	3,931	43,128	77,623	16,573	1,358	...	131,077	1'510	132,587	1912-13
190	20,735	...	51,118	72,043	12,944	2,123	49	82,052	1,165	83,217	1913-14
56	15,724	419	58,364	74,563	15,180	504	...	93,919	5,310	99,229	1914-15
											Total
11,208	104,138	1,116	171,844	288,306	133,526	40,510	109	101,591	4,567	106,158	1910-11
281	98,512	1,326	193,683	293,802	148,206	44,404	35	107,876	4,429	112,305	1911-12
52	122,091	6,357	202,157	330,657	143,449	41,555	344	151,901	5,332	157,233	1912-13
490	114,043	3,008	213,107	330,648	125,751	41,018	2,962	99,289	5,374	104,663	1913-14
455	73,395	2,760	266,775	343,385	129,868	34,217	271	110,398	10,279	120,677	1914-15

Table III—*continued*

No. 18—AREA (in acres) UNDER CROPS, AND SPECIFICATION OF CROPS, IN EACH DISTRICT IN MYSORE—*continued*

District	Dyes		Drugs and narcotics						
	Indigo	Others	Coffee	Tea	Tobacco	Cinchona	Indian hemp	Others	Total
24	25	26	27	28	29	30	31	32	33
Bangalore									
1910-11	...	27	21	...	156	...	...	25	202
1911-12	...	30	6	...	184	...	...	25	215
1912-13	...	47	2	...	399	...	...	25	426
1913-14	...	39	...	...	294	...	...	69	363
1914-15	...	78	...	...	266	...	3	60	329
Kolar									
1910-11	...	4	...	...	1,062	...	49	...	1,111
1911-12	...	4	...	...	851	...	...	41	892
1912-13	...	4	...	...	905	...	...	101	1,006
1913-14	...	4	...	...	1,131	...	...	100	1,231
1914-15	...	...	...	...	1,129	...	...	60	1,189
Tumkur									
1910-11	...	9	4	...	2,061	...	20	...	2,085
1911-12	...	...	4	...	1,812	...	1	...	1,817
1912-13	...	...	4	...	2,350	...	...	...	2,354
1913-14	...	1	5	...	1,926	...	...	...	1,931
1914-15	...	1	5	...	1,828	...	...	...	1,833
Mysore									
1910-11	...	...	718	...	5,955	...	...	...	6,673
1911-12	...	...	718	...	5,910	...	...	3	6,631
1912-13	...	...	624	...	6,232	...	...	1,080	7,936
1913-14	...	...	624	...	6,289	...	...	...	6,913
1914-15	...	...	624	...	6,317	...	...	...	6,941
Hassan									
1910-11	...	...	25,147	...	1,902	13	...	...	27,062
1911-12	...	...	27,197	...	1,610	13	...	...	28,820
1912-13	...	...	26,046	...	1,766	13	...	1,075	28,900
1913-14	...	...	27,344	...	1,563	12	...	2,366	31,285
1914-15	...	...	34,466	...	2,071	...	...	3,951	40,488
Shimoga									
1910-11	...	...	326	...	97	...	...	...	423
1911-12	...	...	330	...	146	...	...	...	476
1912-13	...	...	332	...	329	...	...	...	661
1913-14	...	...	309	...	385	...	...	...	694
1914-15	...	...	179	...	231	...	30	150	590
Kadur									
1910-11	...	...	78,436	...	521	35	...	237	79,229
1911-12	...	...	78,803	...	556	35	...	262	79,656
1912-13	...	...	78,867	...	488	35	...	303	79,693
1913-14	...	...	79,170	...	...	469	35	317	79,991
1914-15	...	...	87,234	...	429	...	...	317	87,980
Chitaldrug									
1910-11	...	...	...	...	3,263	...	...	...	3,263
1911-12	...	...	...	...	2,884	...	...	...	2,884
1912-13	...	...	...	...	2,599	...	...	...	2,599
1913-14	...	...	...	...	1,888	...	...	205	2,093
1914-15	...	...	...	...	2,475	...	...	...	2,475
Total									
1910-11	...	40	104,652	...	15,017	48	69	262	120,048
1911-12	...	34	107,058	...	13,953	48	1	331	121,391
1912-13	...	51	105,875	...	15,068	48	...	2,584	123,575
1913-14	...	44	107,452	...	13,476	481	35	3,057	124,501
1914-15	...	79	122,508	...	14,746	...	33	4,538	141,825

Fodder crops	Fruits and Vegetables including root-crops	Miscellaneous crops		Total area cropped	Area cropped more than once	Net area cropped	District
		Food	Non-food				
34	35	36	37	38	39	40	41
							Bangalore
14,582	14,706	4,011	24,002	669,842	931	668,911	1910-11
17,809	13,563	4,125	25,084	674,586	1,547	673,039	1911-12
20,330	14,583	2,529	24,897	687,535	1,403	686,132	1912-13
17,896	13,162	1,726	23,395	666,718	792	665,926	1913-14
20,408	12,229	2,996	23,001	684,237	2,079	682,158	1914-15
							Kolar
1,733	5,088	5,451	7,075	556,416	8,336	548,080	1910-11
1,909	3,691	5,908	7,478	510,018	1,116	508,902	1911-12
1,588	4,130	5,051	8,128	523,339	860	522,479	1912-13
2,435	5,011	4,703	7,999	507,037	592	506,445	1913-14
3,270	4,825	2,773	8,716	515,603	411	515,192	1914-15
							Tumkur
857	57,536	10,136	8,435	982,710	20,199	962,511	1910-11
524	58,438	21,946	5,898	884,345	6,846	877,499	1911-12
570	32,061	47,827	6,079	973,641	15,015	958,626	1912-13
536	29,778	42,263	6,182	870,488	9,672	860,816	1913-14
1,220	47,037	32,056	3,740	945,302	7,556	937,746	1914-15
							Mysore
12,053	20,729	12,264	40,016	1,540,650	182,661	1,357,989	1910-11
21,574	21,513	14,613	29,539	1,559,285	196,477	1,362,808	1911-12
20,014	15,553	16,513	21,287	1,538,195	168,759	1,369,436	1912-13
861	26,498	21,308	21,425	1,527,117	162,008	1,365,109	1913-14
18,582	27,629	9,754	13,963	1,511,337	159,737	1,351,600	1914-15
							Hassan
...	29,407	4,009	85	655,220	12,910	642,310	1910-11
...	30,774	4,794	187	637,370	4,426	632,944	1911-12
590	32,717	...	177	645,940	6,369	639,571	1912-13
601	30,437	...	194	642,892	7,813	635,079	1913-14
...	29,733	...	235	660,203	6,823	653,380	1914-15
							Shimoga
...	14,144	4,699	...	530,522	1,884	528,638	1910-11
...	19,021	1,088	501	547,290	1,063	546,227	1911-12
...	23,716	960	530	545,757	755	545,002	1912-13
...	22,726	1,640	551	560,010	955	559,055	1913-14
...	19,906	4,740	237	567,779	5,158	562,621	1914-15
							Kadur
1,530	17,069	1,543	31	423,557	6,307	417,250	1910-11
1,577	17,108	1,664	333	429,897	6,140	423,757	1911-12
1,601	16,192	1,334	373	439,089	3,342	435,747	1912-13
1,753	16,629	574	873	438,543	4,264	434,279	1913-14
1,730	17,548	689	350	453,151	3,979	449,172	1914-15
							Chitaldrug
...	12,254	5,232	548	1,083,511	21,087	1,062,424	1910-11
...	11,081	3,499	2	1,043,028	20,749	1,022,279	1911-12
...	10,383	5,316	6,307	1,180,682	18,656	1,162,026	1912-13
4,175	12,195	3,473	425	1,039,308	9,554	1,029,754	1913-14
7,168	11,920	40,463	167	1,100,926	7,593	1,092,433	1914-15
							Total
30,755	170,933	47,345	80,192	6,442,428	254,315	6,188,113	1910-11
43,393	175,189	57,637	69,022	6,285,819	238,364	6,047,455	1911-12
44,693	149,335	79,530	67,778	6,534,178	215,159	6,319,019	1912-13
28,257	156,436	75,687	61,044	6,252,113	195,650	6,056,463	1913-14
52,378	170,827	93,471	50,409	6,437,638	193,336	6,244,302	1914-15

Table III—*continued*

No. 19—AREA (in acres) UNDER CROPS, AND SPECIFICATION OF CROPS, IN EACH DISTRICT IN GWALIOR

District	Food-grains									
	Rice	Wheat	Barley	Jawar	Bajra	Ragi or marua	Maize	Gram (pulse)	Other food-grains, including pulses	Total
1	2	3	4	5	6	7	8	9	10	11
Bhind										
1910-11	860	43,891	24,276	101,718	85,321	...	121	143,588	48,975	448,750
1911-12	339	65,387	61,506	17,986	99,315	...	10	237,884	25,262	507,689
1912-13	339	65,387	61,506	17,986	99,315	...	10	237,884	25,262	507,689
1913-14	339	65,387	61,506	17,986	99,315	...	10	237,884	25,262	507,689
1914-15	339	65,387	61,506	17,986	99,315	...	10	237,884	25,262	507,689
Tomarghar										
1910-11	399	30,264	21,211	107,566	128,493	...	371	165,181	58,324	511,809
1911-12	66	40,668	54,651	51,942	60,470	...	730	237,224	40,803	486,554
1912-13	1,143	28,884	20,961	78,648	128,218	...	273	186,658	47,841	492,626
1913-14	1,143	28,884	20,961	78,648	128,218	...	273	186,658	47,841	492,626
1914-15	1,143	28,884	20,961	78,648	128,218	...	273	186,658	47,841	492,626
Gwalior										
1910-11	5,937	38,389	3,863	87,287	12,472	...	1,140	87,032	19,422	255,542
1911-12	528	68,875	8,060	15,996	9,121	...	444	129,730	6,932	239,686
1912-13	6,582	63,184	6,193	54,189	8,993	...	738	90,191	16,191	246,261
1913-14	2,551	12,877	3,714	51,462	8,544	...	891	7,233	10,255	97,527
1914-15	6,867	44,299	7,173	85,808	14,110	...	1,276	84,450	22,161	266,144
Bhilsa										
1910-11	1,768	197,115	184	78,917	27	...	9,418	58,206	12,760	358,395
1911-12	1,653	248,963	170	44,341	11	...	8,657	50,275	9,047	363,117
1912-13	1,579	285,033	192	24,981	36	...	8,121	41,535	9,451	370,958
1913-14	1,115	282,140	215	19,099	85	...	7,081	62,525	8,657	380,917
1914-15	1,115	282,140	215	19,099	85	...	7,081	62,525	8,657	380,917
Narwar										
1910-11	12,576	87,632	20,636	154,442	5,408	...	19,929	54,053	22,637	377,313
1911-12	8,436	98,623	23,708	113,482	3,508	...	17,148	65,562	19,461	349,928
1912-13	10,728	100,737	20,781	128,061	2,633	...	18,374	55,226	26,287	362,827
1913-14	9,492	53,447	14,741	139,855	3,345	...	21,623	44,357	21,563	308,423
1914-15	8,061	84,099	19,400	143,667	5,225	...	21,338	49,902	20,417	352,109
Sheopur										
1910-11	207	20,717	2,444	55,802	29,556	...	1,927	19,658	3,164	133,475
1911-12	112	68,817	7,148	16,276	14,395	...	1,173	24,578	1,663	134,162
1912-13	162	50,975	3,978	31,305	15,790	...	1,442	21,227	3,002	127,881
1913-14	210	6,952	2,743	52,805	23,602	...	1,821	12,157	2,729	103,019
1914-15	134	46,740	2,879	61,144	25,948	...	2,063	17,514	2,843	159,265

Note—The areas under mixed crops are distinguished and entered under the respective crops of which they are composed

Oilseeds					Condiments and spices	Sugarcane	Fibres			District
Sesamum (Til or jinjili)	Rape and mustard	Groundnut	Others *	Total			Cotton	Sann	Total	
12	13	14	15	16	17	18	19	20	21	22
										Bhind
4,189	...	...	1,277	5,466	...	155	50,032	1,754	51,786	1910-11
735	...	...	3,701	4,436	...	358	6,009	244	6,253	1911-12
735	3,701	...	...	4,436	...	358	6,009	244	6,253	1912-13
735	3,701	...	...	4,436	...	358	6,009	244	6,253	1913-14
735	3,701	...	...	4,436	...	358	6,009	244	6,253	1914-15
										Tomarghar
16,934	...	...	445	17,379	...	2,247	25,780	547	26,327	1910-11
9,840	...	...	1,397	11,237	...	2,526	2,788	160	2,948	1911-12
13,089	1,174	4	...	14,267	...	2,273	22,613	538	23,151	1912-13
13,089	1,174	4	...	14,267	...	2,273	22,613	538	23,151	1913-14
13,089	1,174	4	...	14,267	...	2,273	22,613	538	23,151	1914-15
										Gwalior
21,113	...	...	506	21,619	...	1,085	7,821	921	8,742	1910-11
7,457	...	...	3,958	11,415	...	1,150	2,580	200	2,780	1911-12
24,268	5,508	21	...	30,197	...	1,032	8,588	880	9,468	1912-13
15,182	39	51	...	15,272	...	876	8,777	349	9,126	1913-14
26,544	2,485	28	...	29,057	...	393	10,844	491	11,335	1914-15
										Bhilsa
26,224	...	...	6,044	32,268	...	192	3,846	688	4,534	1910-11
31,869	...	...	9,692	41,561	...	263	3,488	624	4,112	1911-12
23,301	9,700	109	...	33,110	...	351	2,127	635	2,762	1912-13
16,441	6,097	83	...	22,621	...	274	2,125	464	2,589	1913-14
16,441	6,097	83	...	22,621	...	274	2,125	464	2,589	1914-15
										Narwar
69,753	...	...	4,724	74,477	...	821	4,315	1,769	6,084	1910-11
40,813	...	...	10,359	51,172	...	1,258	3,565	941	4,506	1911-12
67,661	14,533	177	...	82,371	...	1,297	2,568	2,373	4,941	1912-13
58,993	1,643	160	...	60,796	...	1,171	3,517	956	4,473	1913-14
68,912	12,435	84	...	81,431	...	388	3,382	587	3,969	1914-15
										Sheopur
18,950	...	...	7,467	26,417	...	263	4,195	766	4,961	1910-11
7,755	...	...	22,426	30,181	...	530	1,642	114	1,756	1911-12
28,151	28,511	12	...	56,674	...	419	2,607	561	3,168	1912-13
20,920	2,886	13	...	23,819	...	441	3,620	474	4,094	1913-14
36,480	11,675	9	...	48,164	...	230	3,689	325	4,014	1914-15

* Includes rape and mustard and groundnut for years prior to 1912-13
See explanation given in the foot-note (page 56)

Table III—*continued*

No. 19—AREA (in acres) UNDER CROPS, AND SPECIFICATION OF CROPS, IN EACH DISTRICT IN GWALIOR—*continued*

District	Food-grains									
	Rice	Wheat	Barley	Jawar	Bajra	Ragi or marua	Maize	Gram (pulse)	Other food-grains, including pulses	Total
1	2	3	4	5	6	7	8	9	10	11
Isagarh										
1910-11	1,958	135,860	1,536	178,643	70	...	22,434	56,441	9,052	405,994
1911-12	1,738	166,652	1,648	142,063	148	...	21,325	54,012	6,880	394,466
1912-13	2,068	185,506	1,671	117,101	127	...	23,522	54,012	9,224	393,231
1913-14	1,776	161,883	1,215	140,789	26	...	24,136	58,217	14,674	402,716
1914-15	1,716	177,800	1,319	152,469	594	...	25,019	54,719	12,566	426,202
Ujjain										
1910-11	751	130,911	674	161,291	4,453	...	12,213	29,715	37,262	377,270
1911-12	901	134,665	614	146,679	3,564	...	9,143	24,067	34,055	353,688
1912-13	901	134,665	614	146,679	3,564	...	9,143	24,067	34,055	353,688
1913-14	901	134,665	614	146,679	3,564	...	9,143	24,067	34,055	353,688
1914-15	901	134,665	614	146,679	3,564	...	9,143	24,067	34,055	353,688
Shajapur										
1910-11	2,937	47,095	1,947	215,947	1,618	...	25,080	21,619	42,849	359,092
1911-12	2,858	69,250	1,159	189,924	1,884	...	15,794	21,319	30,584	332,772
1912-13	3,348	106,286	2,108	206,731	1,312	...	23,015	27,758	32,476	403,034
1913-14	3,181	88,412	1,959	197,713	963	...	21,087	26,129	33,677	373,121
1914-15	3,122	78,001	2,203	217,515	463	...	21,469	23,795	42,407	388,975
Mandesor										
1910-11	200	26,450	3,484	128,588	663	...	26,824	23,112	10,629	219,950
1911-12	264	20,926	3,422	114,100	444	...	22,078	19,519	9,537	190,290
1912-13	264	20,926	3,422	114,100	444	...	22,078	19,519	9,537	190,290
1913-14	264	20,926	3,422	114,100	444	...	22,078	19,519	9,537	190,290
1914-15	264	20,926	3,422	114,100	444	...	22,078	19,519	9,537	190,290
Amjhera										
1910-11	2,089	15,327	45	29,479	11,749	...	25,149	6,905	5,631	96,374
1911-12	1,760	10,238	24	15,326	3,339	...	15,560	4,418	2,041	52,706
1912-13	2,359	17,144	12	26,773	8,389	...	21,614	7,752	3,390	87,433
1913-14	2,165	21,746	18	22,531	7,391	...	22,850	9,603	5,786	92,090
1914-15	2,850	21,077	10	23,877	7,194	...	22,510	11,095	7,930	96,543
Total										
1910-11	29,682	773,651	80,300	1,299,680	279,830	...	144,606	665,510	270,705	3,543,964
1911-12	18,655	993,064	162,110	868,115	196,199	...	112,062	868,588	186,265	3,405,058
1912-13	29,473	1,058,757	121,438	946,554	268,821	...	128,330	765,829	216,716	3,535,918
1913-14	23,137	877,319	111,108	981,667	275,497	...	130,993	688,349	214,306	3,302,106
1914-15	26,512	984,018	119,702	1,060,992	285,160	...	132,260	772,128	233,676	3,614,448

Oilseeds					Condiments and spices	Sugarcane	Fibres			District
Sesamum (Til or jinjili)	Rape and mustard	Groundnut	Others *	Total			Cotton	Sann	Total	
12	13	14	15	16	17	18	19	20	21	22
										Isagarh
26,466	...	...	11,732	38,198	...	596	4,176	880	5,056	1910-11
33,797	...	...	22,916	56,713	...	710	4,568	503	5,071	1911-12
30,265	31,509	120	...	61,894	...	568	1,520	792	2,312	1912-13
30,608	14,564	59	...	45,231	...	530	1,727	642	2,369	1913-14
27,595	24,373	43	...	52,011	...	268	1,967	440	2,407	1914-15
										Ujjain
5,888	...	...	21,372	27,260	...	268	119,176	832	120,008	1910-11
9,191	...	...	45,877	55,068	...	837	105,331	1,391	106,722	1911-12
9,191	45,877	...	...	55,068	...	837	105,331	1,391	106,722	1912-13
9,191	45,877	...	...	55,068	...	837	105,331	1,391	106,722	1913-14
9,191	45,877	...	...	55,068	...	837	105,331	1,391	106,722	1914-15
										Shajapur
8,497	...	...	1,048	9,545	...	1,672	93,084	4,463	97,547	1910-11
9,488	...	...	3,542	13,030	...	2,000	165,082	1,933	167,015	1911-12
11,128	5,507	735	...	17,370	...	2,011	125,846	2,751	128,597	1912-13
10,177	2,780	546	...	13,503	...	1,733	131,088	3,423	134,511	1913-14
10,546	2,651	498	...	13,695	...	1,162	139,584	2,958	142,542	1914-15
										Mandesor
11,779	...	...	12,983	24,762	...	951	57,856	2,424	60,280	1910-11
9,557	...	...	29,720	39,277	...	732	65,739	1,217	66,956	1911-12
9,557	29,720	...	...	39,277	...	732	65,739	1,217	66,956	1912-13
9,557	29,720	...	...	39,277	...	732	65,739	1,217	66,956	1913-14
9,557	29,720	...	...	39,277	...	732	65,739	1,217	66,956	1914-15
										Amjhera
8,635	...	...	918	9,553	...	67	18,817	868	19,685	1910-11
4,499	...	...	1,217	5,716	...	97	21,005	317	21,322	1911-12
7,760	3,066	475	...	11,301	...	63	23,717	637	24,354	1912-13
8,597	2,817	493	...	11,907	...	76	31,212	737	31,949	1913-14
10,887	2,791	659	...	14,337	...	117	27,924	1,275	29,199	1914-15
										Total
218,428	...	...	63,516	286,944	...	8,317	389,098	15,912	405,010	1910-11
165,001	...	...	154,805	319,806	...	10,461	381,797	7,644	389,441	1911-12
225,106	179,206	1,653	...	405,965	...	9,941	366,665	12,019	378,684	1912-13
193,490	111,298	1,409	...	306,197	...	9,301	381,758	10,435	392,193	1913-14
229,977	142,979	1,408	...	374,364	...	7,032	389,207	9,930	399,137	1914-15

* Includes rape and mustard and groundnut for years prior to 1912-13
See explanation given in the footnote (page 56)

Table III—*continued*

No. 19—AREA (in acres) UNDER CROPS, AND SPECIFICATION OF CROPS, IN EACH DISTRICT IN GWALIOR—*continued*

District	Dyes		Drugs and narcotics				
	Indigo	Others	Opium	Tobacco	Indian hemp	Others	Total
23	24	25	26	27	28	29	30
Bhind							
1910-11	...	..	64	1,545	...	...	1,609
1911-12	...	...	2	1,302	...	...	1,304
1912-13	...	...	2	1,302	...	...	1,304
1913-14	...	...	2	1,302	...	...	1,304
1914-15	...	...	2	1,302	...	...	1,304
Tomarghar							
1910-11	81	...	...	1,593	...	...	1,593
1911-12	101	...	...	1,540	...	...	1,540
1912-13	72	...	...	1,937	...	...	1,937
1913-14	72	...	...	1,937	...	...	1,937
1914-15	72	...	...	1,937	...	...	1,937
Gwalior							
1910-11	9	...	...	562	6	...	568
1911-12	1	...	...	714	...	...	714
1912-13	4	...	...	743	21	...	764
1913-14	3	...	...	263	20	...	283
1914-15	5	...	...	698	...	...	698
Bhilsa							
1910-11	...	...	...	1,396	...	...	1,396
1911-12	...	...	...	968	...	...	968
1912-13	...	...	...	1,467	...	...	1,467
1913-14	...	...	...	707	...	...	707
1914-15	...	...	...	707	...	...	707
Narwar							
1910-11	36	...	...	1,026	...	...	1,026
1911-12	29	...	...	918	9	...	927
1912-13	32	...	...	1,243	32	...	1,275
1913-14	16	...	...	396	9	...	405
1914-15	7	...	...	1,062	2	...	1,064
Sheopur							
1910-11	75	...	16	341	...	...	357
1911-12	48	...	...	270	...	...	270
1912-13	21	...	...	609	...	...	609
1913-14	54	...	...	40	...	...	40
1914-15	...	...	...	379	...	...	379

Fodder crops	Fruits and Vegetables including root-crops	Miscellaneous crops		Total area cropped	Area cropped more than once	Net area cropped	District
		Food	Non-food				
31	32	33	34	35	36	37	38
							Bhind
328	1,489	12,956	593	523,132	37,112	486,020	1910-11
401	1,348	1,331	868	523,988	59,738	464,250	1911-12
401	1,348	1,331	868	523,988	59,738	464,250	1912-13
401	1,348	1,331	868	523,988	59,738	464,250	1913-14
401	1,348	1,331	868	523,988	59,738	464,250	1914-15
							Tomarghar
3,172	1,187	2,391	510	566,696	72,742	493,954	1910-11
3,113	1,364	562	1,034	510,979	58,512	452,467	1911-12
3,304	1,136	1,159	927	540,852	65,296	475,556	1912-13
3,304	1,136	1,159	927	540,852	65,296	475,556	1913-14
3,304	1,136	1,159	927	540,852	65,296	475,556	1914-15
							Gwalior
866	2,368	3,912	468	295,179	10,434	284,745	1910-11
1,395	2,265	765	767	260,938	19,262	241,676	1911-12
821	2,230	2,489	1,108	294,374	13,526	280,848	1912-13
661	1,920	2,085	350	128,103	6,508	121,595	1913-14
1,061	2,573	6,431	547	318,244	20,024	298,220	1914-15
							Bhilsa
746	591	1,158	411	399,691	13,814	385,877	1910-11
904	676	879	387	412,867	16,131	396,736	1911-12
1,031	661	731	249	411,320	11,368	399,952	1912-13
1,234	586	435	207	409,570	5,920	403,650	1913-14
1,234	586	435	207	409,570	5,920	403,650	1914-15
							Narwar
78	1,089	79,817	1,782	542,523	49,907	492,616	1910-11
91	1,226	75,048	1,331	485,516	52,727	432,789	1911-12
107	1,167	74,643	1,303	529,963	46,065	483,898	1912-13
121	1,054	66,460	983	443,902	23,944	419,958	1913-14
101	1,381	87,128	1,602	529,180	43,299	485,881	1914-15
							Sheopur
206	349	3,735	482	170,320	7,986	162,334	1910-11
263	320	1,944	1,414	170,888	15,075	155,813	1911-12
233	321	1,932	1,188	192,446	10,140	182,306	1912-13
212	324	1,847	975	134,825	3,204	131,621	1913-14
371	328	2,121	851	215,723	9,559	206,164	1914-15

Table III—*continued*

No. 19—AREA (in acres) UNDER CROPS, AND SPECIFICATION OF CROPS, IN EACH DISTRICT IN GWALIOR—*concluded*

District	Dyes		Drugs and narcotics				
	Indigo	Others	Opium	Tobacco	Indian hemp	Others	Total
23	24	25	26	27	28	29	30
Isagarh							
1910-11	...	...	4,632	748	...	...	5,380
1911-12	...	...	2,324	458	...	...	2,782
1912-13	...	...	1,634	883	...	...	2,517
1913-14	...	...	...	217	...	...	217
1914-15	...	...	...	722	...	...	722
Ujjain							
1910-11	...	...	2,951	1,058	20	...	4,029
1911-12	...	...	905	1,119	35	...	2,059
1912-13	...	...	905	1,119	35	...	2,059
1913-14	...	...	905	1,119	35	...	2,059
1914-15	...	...	905	1,119	35	...	2,059
Shajapur							
1910-11	15	...	6,705	403	6	...	7,114
1911-12	...	...	2,859	393	...	...	3,252
1912-13	114	...	3,595	492	5	...	4,092
1913-14	...	...	...	524	...	...	524
1914-15	...	...	...	474	...	...	474
Mandesor							
1910-11	10	...	18,234	66	...	...	18,300
1911-12	22	...	11,229	42	...	...	11,271
1912-13	22	...	11,229	42	...	...	11,271
1913-14	22	...	11,229	42	...	...	11,271
1914-15	22	...	11,229	42	...	...	11,271
Amjhera							
1910-11	...	...	512	...	...	...	512
1911-12	...	...	121	...	...	...	121
1912-13	...	...	242	...	...	...	242
1913-14	...	...	...	4	...	...	4
1914-15	...	...	...	5	...	...	5
Total							
1910-11	226	...	33,114	8,738	32	...	41,884
1911-12	201	...	17,440	7,724	44	...	25,208
1912-13	265	...	17,607	9,837	93	...	27,537
1913-14	167	...	12,136	6,551	64	...	18,751
1914-15	106	...	12,136	8,447	37	...	20,620

Fodder crops	Fruits and Vegetables including root-crops	Miscellaneous crops		Total area cropped	Area cropped more than once	Net area cropped	District
		Food	Non-food				
31	32	33	34	35	36	37	38
							Isagarh
28	79	8,173	194	464,410	30,576	433,834	1910-11
27	85	6,266	342	467,234	37,140	430,094	1911-12
49	852	7,368	328	469,119	32,880	436,239	1912-13
66	687	6,032	249	458,097	15,831	442,266	1913-14
120	952	7,633	196	490,511	29,397	461,114	1914-15
							Ujjain
439	1,780	1,354	1,811	534,219	20,849	513,370	1910-11
577	1,805	1,485	3,032	525,273	10,725	514,548	1911-12
577	1,805	1,485	3,032	525,273	10,725	514,548	1912-13
577	1,805	1,485	3,032	525,273	10,725	514,548	1913-14
577	1,805	1,485	3,032	525,273	10,725	514,548	1914-15
							Shajapur
162	2,230	3,110	2,556	483,043	33,563	449,480	1910-11
95	2,558	2,357	2,560	525,639	22,067	503,572	1911-12
307	3,693	3,139	2,549	564,906	51,429	513,477	1912-13
163	3,004	2,346	2,844	531,754	23,679	508,075	1913-14
268	5,175	419	1,142	553,852	30,588	523,264	1914-15
							Mandesor
208	905	838	4,904	331,108	32,903	298,205	1910-11
606	1,233	553	2,863	313,803	23,189	290,614	1911-12
606	1,233	553	2,863	313,803	23,189	290,614	1912-13
606	1,233	553	2,863	313,803	23,189	290,614	1913-14
606	1,233	553	2,863	313,803	23,189	290,614	1914-15
							Amjhera
38	442	2,305	6,835	135,811	4,033	131,778	1910-11
305	486	1,075	1,428	83,256	2,436	80,820	1911-12
59	417	3,750	1,130	128,749	4,955	123,794	1912-13
25	449	3,833	2,924	143,257	8,725	134,532	1913-14
45	592	4,199	3,391	148,428	9,676	138,752	1914-15
							Total
6,271	13,221	119,749	20,546	4,443,132	313,919	4,132,213	1910-11
7,777	14,138	92,265	16,026	4,280,381	317,002	3,963,379	1911-12
7,495	14,863	98,580	15,545	4,494,793	329,311	4,165,482	1912-13
7,375	13,546	87,566	16,222	4,153,424	246,759	3,906,665	1913-14
8,088	17,109	112,894	15,626	4,569,424	307,411	4,262,013	1914-15

Table III—*continued*

No. 20—AREA (in acres) UNDER CROPS, AND SPECIFICATION OF CROPS, IN EACH DISTRICT IN INDORE

District	Food-grains									
	Rice	Wheat	Barley	Cholum or jawar (millet)	Cumbu or bajra (millet)	Ragi or marua	Maize	Gram (pulse)	Other food-grains, including pulses	Total
1	2	3	4	5	6	7	8	9	10	11
Indore										
1910-11	2,005	162,345	54	100,167	2,670	..	11,554	30,200	7,181	316,176
1911-12	2,818	171,138	69	76,831	1,218	...	9,203	24,338	6,237	291,852
1912-13	2,801	210,325	56	74,447	804	...	11,883	25,570	4,818	330,704
1913-14	1,961	212,573	55	81,757	591	...	10,298	29,505	4,762	341,502
1914-15	2,190	195,824	55	118,719	1,412	...	9,429	24,487	6,178	358,294
Mahidpur										
1910-11	116	27,483	166	122,116	3,091	...	5,929	12,752	3,556	175,209
1911-12	209	33,499	215	110,212	2,626	...	3,515	11,382	3,369	165,027
1912-13	204	45,260	428	127,182	3,626	...	6,689	14,592	3,032	201,013
1913-14	246	41,963	659	131,157	2,601	...	5,755	14,050	2,697	199,128
1914-15	249	38,957	869	141,715	3,859	1,618	5,359	16,155	3,457	212,238
Rampura										
1910-11	38	5,183	845	47,291	89	...	8,426	5,929	730	68,531
1911-12(*a*)	432	30,799	1,909	123,553	258	2	16,184	17,271	3,303	193,711
1912-13 (*a*)	376	34,027	4,179	154,754	360	...	21,742	17,975	2,284	235,697
1913-14 (*a*)	360	25,106	2,842	148,769	159	2	18,769	22,599	1,980	220,586
1914-15 (*a*)	342	37,565	4,683	158,922	337	...	21,521	20,957	2,582	246,909
Bhanpura										
1910-11	292	16,102	906	104,211	187	...	12,667	8,896	2,489	145,750
1911-12(*b*)	...	...	...	...	...	...	...	..	...	...
1912-13 (*b*)	...	...	...	...	...	...	...	...	...	...
1913-14 (*b*)	...	...	...	...	...	...	...	...	...	...
1914-15 (*b*)	...	...	...	...	...	...	...	...	...	...
Nimar (North and South)										
1910-11	5,671	33,841	11	170,919	99,979	3,901	26,716	18,425	83,643	443,106
1911-12	5,607	20,811	32	148,259	91,154	3,925	21,857	6,192	59,344	357,181
1912-13	5,714	28,774	15	178,350	110,754	16,146	30,683	22,766	65,760	458,962
1913-14	4,065	35,238	10	185,803	94,578	3,457	30,350	15,570	74,052	443,123
1914-15	7,081	34,421	5	196,871	86,364	5,117	26,348	16,376	86,900	459,483
Nimawar										
1910-11	593	60,134	5	44,091	1,267	452	3,768	15,390	2,542	128,242
1911-12(*c*)	636	68,548	648	32,323	2,590	580	3,220	17,336	1,326	127,207
1912-13 (*c*)	601	90,443	813	36,727	1,667	...	3,203	16,056	2,966	152,476
1913-14 (*c*)	299	81,367	11	24,574	450	...	2,780	14,820	1,360	125,661
1914-15 (*c*)	301	61,442	32	43,116	936	...	3,220	9,772	1,437	120,256
Alampur (pargana)										
1910-11	127	2,837	227	5,436	1,588	1,251	...	4,544	10	16,020
1911-12 (*d*)	...	...	...	...	...	...	...	...	...	...
1912-13 (*d*)	...	...	...	...	...	...	...	...	...	...
1913-14 (*d*)	...	...	...	...	...	...	...	...	...	...
1914-15 (*d*)	...	...	...	...	...	...	...	...	...	...
Total										
1910-11	8,842	307,925	2,214	594,231	108,871	5,604	69,060	96,136	100,151	1,293,034
1911-12	9,702	324,795	2,873	491,178	97,846	4,507	53,979	76,519	73,579	1,134,978
1912-13	9,696	408,829	5,491	571,460	117,211	16,146	74,200	96,959	78,860	1,378,852
1913-14	6,931	396,247	3,577	572,060	98,379	3,459	67,952	96,544	84,851	1,330,000
1914-15	10,163	368,209	5,644	659,343	92,908	6,735	65,877	87,747	100,554	1,397,180

(*a*) Includes Bhanpura
(*b*) Included under Rampura
(*c*) Includes Alampur (pargana)
(*d*) Included under Nimawar

Oilseeds					Condiments and spices	Sugar		Fibres				District
Linseed	Sesamum (Til or jinjili)	Rape and mustard	Others	Total		Sugarcane	Others	Cotton	Sann	Others	Total	
12	13	14	15	16	17	18	19	20	21	22	23	24
												Indore
26,417	5,392	61	2,624	34,494	215	539	29	43,635	1,368	4	45,007	1910-11
55,598	6,536	104	2,726	64,958	875	996	31	38,711	2,144	...	40,855	1911-12
35,268	6,662	809	1,181	45,920	1,518	524	18	33,251	1,603	1	34,855	1912-13
31,989	4,953	41	1,109	38,092	1,085	621	...	33,441	1,703	...	35,144	1913-14
14,056	7,193	248	1,691	23,188	2,129	763	396	39,238	2,578	...	41,816	1914-15
												Mahidpur
3,655	2,795	...	271	6,721	1,113	283	364	77,796	619	...	78,415	1910-11
9,016	4,875	...	313	14,204	1,032	426	3	79,570	806	...	80,376	1911-12
9,152	4,060	12	678	13,902	1,234	393	4	46,299	755	...	47,054	1912-13
6,766	3,238	...	451	10,455	1,142	388	8	59,500	1,093	...	60,593	1913-14
2,175	3,973	69	361	6,578	1,187	351	1	67,117	1,199	...	68,316	1914-15
												Rampura
1,736	5,527	...	39	7,302	3.166	85	3	8,336	507	...	8,843	1910-11
12,617	12,144	...	94	24,855	762	258	90	56,203	938	92	57,233	1911-12
9,926	12,322	26	158	22,432	257	247	5	38,042	1,070	...	39,112	1912-13
7,399	18,531	243	153	26,326	3,920	322	2	53,243	1.364	...	54,607	1913-14
2,411	20,643	11	410	23,475	831	184	...	57,491	1,355	...	58,846	1914-15
												Bhanpura
2,000	4,068	1	63	6,132	348	266	16	36,476	1,319	2	37,796	1910-11
...	...	...	...	...	...	...	...	...	...	1	...	1911-12
...	...	...	...	...	...	...	...	...	...	...	...	1912-13
...	...	...	...	...	...	...	...	...	...	...	...	1913-14
...	...	...	...	...	...	...	...	...	...	...	...	1914-15
												Nimar (North and South)
5,001	62,985	...	1,049	69,035	351	76	27	207,447	1,563	112	209,122	1910-11
7,620	58,595	84	2,383	68,682	505	34	27	239,636	1,207	...	240,843	1911-12
5,292	70,237	54	1,680	77,263	780	22	32	221,012	1,653	103	222,768	1912-13
5,078	46,418	...	1,077	52,573	886	49	88	291,509	1,432	...	292,941	1913-14
1,352	44,807	1	2,246	48,406	1,491	59	1	275,349	2,516	6	277,871	1914-15
												Nimawar
2,179	26,632	...	817	29,628	44	27	1	37,365	254	...	37,619	1910-11
2,814	33,009	610	574	37,007	...	36	174	51,491	207	...	51,698	1911-12
3,080	21,685	...	1,114	25,879	194	33	...	41,829	699	5	42,533	1912-13
2,730	21,273	3	754	24,760	123	30	...	49,296	810	2	50,108	1913-14
2,604	26,680	5	825	30,114	315	20	...	51,428	812	17	52,257	1914-15
												Alampur (pargana)
...	89	...	...	89	...	3	...	3,386	69	...	3,455	1910-11
...	...	...	...	...	...	...	...	...	...	...	...	1911-12
...	...	...	...	...	...	...	...	...	...	...	...	1912-13
...	...	...	...	...	...	...	...	...	...	...	...	1913-14
...	...	...	...	...	...	...	...	...	...	...	...	1914-15
												Total
40,988	107,488	62	4,863	153,401	5,237	1,279	440	414,441	5,699	117	420,257	1910-11
87,665	115,153	798	6,090	209,706	3,174	1,750	325	465,611	5,302	92	471,005	1911-12
64,718	114,966	901	4,811	185,396	3,983	1,219	59	380,433	5,780	109	386,322	1912-13
53,962	94,413	287	3,544	152,206	7,156	1,410	98	486,989	6,462	2	493,393	1913-14
22,598	103,296	334	5,533	131,761	5,953	1,377	398	490,623	8,460	23	499,106	1914-15

Table III—*continued*

No. 20.—AREA (in acres) UNDER CROPS, AND SPECIFICATION OF CROPS, IN EACH DISTRICT IN INDORE—*continued*

District	Dyes		Drugs and narcotics							
	Indigo	Others	Opium	Coffee	Tea	Tobacco	Cinchona	Indian hemp	Others	Total
25	26	27	28	29	30	31	32	33	34	35
Indore										
1910-11	...	1	2,389	...	...	1,248	...	...	11	3,648
1911-12	...	...	605	...	...	1,273	..	...	14	1,892
1912-13	...	...	...	...	...	1,031	...	15	...	1,046
1913-14	...	...	...	...	...	1,122	...	...	34	1,156
1914-15	...	...	...	...	...	1,423	...	...	16	1,439
Mahidpur										
1910-11	...	...	...	...	...	1,307	...	...		1,307
1911-12	...	...	...	...		1,607	...	...	...	1,607
1912-13	...	...	...	...	...	1,403	...	...	...	1,403
1913-14	...	...	...	...	...	1,793	...	...	...	1,793
1914-15	...	...	..	...	...	1,536	...	.	..	1,536
Rampura										
1910-11	...	...	4,475	...	...	19	...	...	...	4,494
1911-12 (*a*)	...	...	7,689	...	...	41	...	...	...	7,730
1912-13 (*a*)	..	53	1,210	...	...	97	...	...	...	1,307
1913-14 (*a*)	33	307	1,075	...	...	151	...	..	...	1,226
1914-15(*a*)	..	28	1,155	...	...	167	.	...	...	1,322
Bhanpura										
1910-11	...	...	8,260	...	...	19	...	...	4	8,283
1911-12 (*b*)	...	...	...	...	...	...	...	...	...	...
1912-13 (*b*)	...	...	...	...	...	...	...	...	...	...
1913-14 (*b*)	...	...	...	...	...	...	...	...	...	...
1914-15(*b*)	...	...	...	...	...	...	...	...	...	...
Nimar (North and South)										
1910-11	...	1	...	...	...	40	..	40	3	83
1911-12	...	...	...	...	...	20	...	82	...	102
1912-13	...	...	...	...	...	36	...	120	...	156
1913-14	...	...	...	...	...	56	...	44	...	100
1914-15	...	...	...	...	...	79	...	34	...	113
Nimawar										
1910-11	...	...	...	..	...	38	.	...	...	38
1911-12 (*c*)	...	...	...	...	...	47	...	...	...	47
1912-13 (*c*)	...	...	...	...	...	163	..	...	...	163
1913-14 (*c*)	...	...	...	...	.	75	...	...	..	75
1914-15 (*c*)	...	...	..	..	..	118	...	...	...	118
Alampur (pargana)										
1910-11	...	...	...	...	...	22	...	...	...	22
1911-12(*d*)	...	...	...	...	...	...	...	...	...	...
1912-13(*d*)	...	...	...	...	...	...	...	...	...	...
1913-14(*d*)	...	...	...	...	...	..	...	...	...	...
1914-15(*d*)	..	...	...	...	...	...	...	...	...	...
Total										
1910-11	...	1	15,124	...	...	2,693	...	40	18	17,875
1911-12	...	...	8,294	...	...	2,988	...	82	14	11,378
1912-13	...	53	1,210	...	...	2,730	...	135	...	4,075
1913-14	33	307	1,075	...	...	3,197	...	44	34	4,350
1914-15	...	28	1,155	...	...	3,323	...	34	16	4,528

(*a*) Includes Bhanpura
(*b*) Included under Rampura
(*c*) Includes Alampur (pargana)
(*d*) Included under Nimawar

Fodder crops	Fruits and Vegetables including root crops	Miscellaneous crops		Total area cropped	Area cropped more than once	Net area cropped	District
		Food	Non-food				
36	37	38	39	40	41	42	43
							Indore
...	2,191	1,484	319	404,103	14,389	389,714	1910-11
651	1,672	1,665	267	405,714	9,004	396,710	1911-12
797	2,478	616	125	418,601	11,017	407,584	1912-13
2,241	2,267	31	...	422,139	8,720	413,419	1913-14
15	2,552	728	156	431,476	11,365	420,111	1914-15
							Mahidpur
...	415	934	65	264,826	6,836	257,990	1910-11
...	1,239	404	...	264,318	4,535	259,783	1911-12
...	305	1,416	12	266,736	6,521	260,215	1912-13
22	586	1,957	40	276,112	4,060	272,052	1913-14
178	863	946	8	292,202	6,270	285,932	1914-15
							Rampura
...	27	291	88	92,830	7,633	85,197	1910-11
3	275	2,326	103	287,346	15,624	271,722	1911-12
132	505	3,572	374	303,693	19,734	283,959	1912-13
104	1,178	529	447	309,587	12,621	295,966	1913-14
118	1,022	5,260	1,141	339,136	20,992	318,144	1914-15
							Bhanpura
23	326	332	9	199,281	13,871	185,410	1910-11
...	...	...	...	...	...	...	1911-12
...	...	...	...	...	...	...	1912-13
...	...	...	...	...	...	...	1913-14
...	...	...	...	...	...	...	1914-15
							Nimar (North and South)
5,229	2,315	1,282	3,394	734,021	26,259	707,762	1910-11
12,362	1,550	824	639	682,749	7,836	674,913	1911-12
3,621	1,768	350	3,100	768,822	30,462	738,360	1912-13
47	1,041	888	1,817	793,553	21,390	772,163	1913-14
73	1,097	338	3,486	792,468	23,356	769,112	1914-15
							Nimawar
...	238	88	...	195,925	2,783	193,142	1910-11
...	308	906	...	217,383	2,317	215,066	1911-12
6	491	263	11	222,049	2,262	219,787	1912-13
1	223	266	9	201,256	542	200,714	1913-14
6	267	312	13	203,678	1,179	202,499	1914-15
							Alampur (pargana)
189	50	...	...	19,828	1,436	18,392	1910-11
...	...	...	...	...	...	...	1911-12
...	...	...	...	...	...	...	1912-13
...	...	...	...	...	...	...	1913-14
...	...	...	...	...	...	...	1914-15
							Total
5,441	5,562	4,411	3,875	1,910,814	73,207	1,837,607	1910-11
13,016	5,044	6,125	1,009	1,857,510	39,316	1,818,194	1911-12
4,556	5,547	6,217	3,622	1,979,901	69,996	1,909,905	1912-13
2,415	5,295	3,671	3,313	2,002,647	47,333	1,955,314	1913-14
390	5,801	7,634	4,804	2,058,960	63,162	1,995,798	1914-15

Table III—*continued*

No. 21.—AREA (in acres) UNDER CROPS, AND SPECIFICATION OF CROPS, IN EACH DISTRICT IN BIKANER

District	Food-grains								Oilseeds		
	Wheat	Barley	Cholum or jawar (millet)	Cumbu or bajra (millet)	Maize	Gram (pulse)	Other food-grains, including pulses	Total	Sesamum (Til or jinjili)	Others (*a*)	Total
1	2	3	4	5	6	7	8	9	10	11	12
Bikaner											
1910-11	...	...	...	13,907	...	...	21,576	35,483	290	...	290
1911-12	...	...	...	...	...	...	...	...	...	...	...
1912-13	...	...	225	6,908	...	...	792	7,925	10	...	10
1913-14	...	...	1	5,541	...	...	1,043	6,585	2	11	13
1914-15	2	...	7	14,164	...	...	22,117	36,290	22	...	22
Suratgarh											
1910-11	10,588	20,973	30,205	134,518	6	58,884	61,149	316,323	14,506	16,698	31,204
1911-12	88	2,468	6	472	...	1,005	857	4,896	...	4,408	4,408
1912-13	5,017	17,372	20,471	178,902	42	36,738	54,505	313,047	19,091	14,418	33,509
1913-14	6,677	32,237	12,237	101,280	41	29,197	30,862	212,531	3,150	17,631	20 781
1914-15	24,114	55,817	43,904	249,160	22	54,095	101,313	538,425	24,838	49,901	74,739
Reni											
1910-11	204	226	2,819	52,053	2	14,287	24,427	94,018	504	1,149	1,653
1911-12	138	3,867	141	2,751	...	10,418	831	18,146	3	3,920	3,923
1912-13	81	1,684	2,818	90,288	2	9,832	33,074	137,779	641	279	920
1913-14	20	268	1,732	63,594	...	4,532	8,175	78,321	172	106	278
1914-15	409	1,961	4,966	99,184	...	21,667	43,709	171,896	332	1,246	1,578
Sujangarh											
1910-11	...	...	...	4,724	...	...	1,784	6,508	38	...	38
1911-12	1	25	...	...	...	..	...	26	...	...	...
1912-13	...	3	3	13,993	...	...	4,498	18,497	13	...	13
1913-14	...	6	4	4,797	..	...	70	4,877	1	...	1
1914-15	...	3	50	18,305	...	..	11,082	29,440	3	1	4
Total											
1910-11	10,792	21,199	33,024	205,202	8	73,171	108,936	452,332	15,338	17,847	33,185
1911-12	227	6,360	147	3,223	...	11,423	1,688	23,068	3	8,328	8,331
1912-13	5,098	19,059	23,517	290,091	44	46,570	92,869	477,248	19,755	14,697	34,452
1913-14	6,697	32,511	13,974	175,212	41	33,729	40,150	302,314	3,325	17,748	21,073
1914-15	24,525	67,781	48,927	380,813	22	75,762	178,221	776,051	25,195	51,148	76,343

(*a*) Includes "Rape and Mustard"

NOTE—Statistics of *Jagir* villages are not included, *vide* footnote (*d*) on page 10.

Cotton	Drugs and narcotics		Fruits and Vegetables including root crops	Miscellaneous crops		Total area cropped	Area cropped more than once	Net area cropped	District
	Opium	Tobacco		Food(*a*)	Non-food(*b*)				
13	14	15	16	17	18	19	20	21	22
									Bikaner
...	...	...	26	151	2,214	38,164	...	38,164	1910-11
...	...	...	60	89	...	149	...	149	1911-12
...	...	...	64	91	195	8,285	...	8,285	1912-13
...	...	...	196	...	323	7,117	...	7,117	1913-14
...		...	198	48	3,639	40,197	...	40,197	1914-15
									Suratgarh
...	...	...	...	16	17,520	365,063	...	365,063	1910-11
...	...	2	...	3	...	9,309	...	9,309	1911-12
...	...	13	...	21	27,247	373,837	...	373,837	1912-13
126	...	...	12	2	11,399	244,851	...	244,851	1913-14
26	...	...	52	38	62,838	675,118	...	676,188	1914-15
									Reni
...	...	57	6	109	7,827	103,670	...	103,670	1910-11
122	...	69	5	114	144	22,523	...	22,523	1911-12
91	...	78	5	137	12,812	151,822	...	151,822	1912-13
109	...	35	89	...	4,512	83,344	...	83,344	1913-14
69	...	47	112	7	26,553	200,262	...	200,262	1914-15
									Sujangarh
...	...	11	..	36	522	7,115	...	7,115	1910-11
...	...	4	...	55	...	85	...	85	1911-12
...	...	4	...	37	1,491	20,042	...	20,042	1912-13
...	...	...	53	...	63	4,994	...	4,944	1913-14
...	...	1	39	...	4,536	34,020	...	34,020	1914-15
									Total
...	...	68	32	312	28,083	514,012	...	514,012	1910-11
122	...	75	65	261	144	32,066	...	32,066	1911-12
91	...	95	69	286	41,745	553,986	...	553,986	1912-13
235	...	35	350	2	16,297	340,306	...	340,306	1913-14
95	...	48	401	93	97,566	950,597	...	950,597	1914-15

(*a*) Including condiments and spices
(*b*) Including sann fibre

Table III—*continued*

No. 22.—AREA (in acres) UNDER CROPS, AND SPECIFICATION OF CROPS, IN EACH DISTRICT IN MARWAR

District	Food-grains									Oilseeds		
	Wheat	Barley	Cholum or jawar (millet)	Cumbu or bajra (millet)	Ragi or marua	Maize	Gram (pulse)	Other food-grains, including pulses	Total	Sesamum (Til or jinjili)	Others	Total
1	2	3	4	5	6	7	8	9	10	11	12	13
Bali and Desuri												
1910-11	3,891	7,415	3,823	4,829	86	2,871	294	5,268	28,477	8,759	470	9,229
1911-12	1,969	5,564	165	1,132	7	1,065	21	878	10,801	318	...	318
1912-13	2,900	5,932	2,993	4,462	56	2,632	27	5,293	24,345	9,302	498	9,800
1913-14	2,250	5,183	2,440	5,947	90	2,359	35	4,156	22,460	9,328	233	9,561
1914-15	2,005	5,196	3,011	7,212	48	3,649	17	4,904	26,042	8,760	529	9,298
Bilara												
1910-11	9,548	3,090	9,919	9,730	438	398	345	3,424	36,890	3,256	6	3,262
1911-12	7,561	4,506	4,731	3,974	236	100	186	1,598	22,892	150	...	150
1912-13	7,258	4,232	10,760	7,972	480	301	616	3,399	35,018	4,268	13	4,281
1913-14	6,133	4,710	6,357	16,386	...	126	...	3,268	36,980	1,280	1	1,281
1914-15	4,494	7,017	8,859	12,684	360	209	120	8,350	42,093	2,200	24	2,224
Didwana												
1910-11	46	328	1,430	32,628	...	...	...	13,953	48,385	6	...	6
1911-12	48	420	32	11,524	...	...	1	2,347	14,372	5	...	5
1912-13	47	333	1,603	31,462	...	...	...	16,847	50,292	10	...	10
1913-14	104	390	1,369	36,743	3	269	...	8,466	47,344	74	...	74
1914-15	76	322	2,013	34,696	...	...	9	18,636	55,752	...	...	...
Jaswantpura												
1910-11	1,943	...	35	20,950	...	48	...	6,096	29,072	4,938	87	5,025
1911-12	1,984	...	210	12,299	...	165	...	890	15,548	70	...	70
1912-13	1,878	3	57	20,735	...	16	...	5,083	27,772	4,275	35	4,310
1913-14	2,180	...	79	24,397	...	1	...	5,852	32,509	8,850	69	8,919
1914-15	2,018	1	6	25,331	116	30	...	5,460	32,962	5,819	107	5,926
Jalore												
1910-11	1,098	383	7	16,789	...	187	...	1,638	20,102	3,600	19	3,619
1911-12	953	583	102	6,974	...	363	43	788	9,806	160	...	160
1912-13	1,424	296	12	17,743	...	124	...	1,463	21,062	3,336	9	3,345
1913-14	1,388	250	9	12,586	...	66	3	12,408	26,710	4,118	3	4,121
1914-15	1,281	382	18	13,779	..	63	51	12,469	28,043	4,658	14	4,672
Jaitaran												
1910-11	3,016	3,551	6,699	4,946	55	589	261	853	19,970	2,522	...	2,522
1911-12	1,909	3,902	3,428	2,024	5	93	410	563	12,334	45	...	45
1912-13	2,197	3,368	7,157	6,538	78	417	157	675	20,587	3,713	8	3,721
1913-14	1,915	2,791	8,481	8,045	45	188	...	487	21,952	2,699	...	2,699
1914-15	1,922	2,813	9,509	9,102	85	356	1,952	429	26,168	3,140	24	3,164
Jodhpur												
1910-11	3,067	330	16,117	77,581	...	6	...	10,859	107,960	2,487	...	2,487
1911-12	3,481	714	5,692	33,652	...	12	...	1,960	45,511	54	...	54
1912-13	3,639	553	15,060	51,811	...	8	...	22,333	93,404	1,960	...	1,960
1913-14	2,134	503	11,088	62,526	...	6	...	12,092	88,349	1,163	...	1,163
1914-15	2,390	488	16,644	64,572	...	6	109	20,116	104,325	2,420	...	2,420
Mallani												
1910-11	...	...	...	5,122	...	...	...	1,560	6,682	707	...	707
1911-12	...	...	...	2,560	...	...	...	840	3,400	238	...	238
1912-13	...	...	...	3,580	...	...	...	2,326	5,906	284	...	284
1913-14	...	...	...	3,344	...	...	...	2,570	5,914	345	...	345
1914-15	...	...	...	3,598	...	...	...	2,750	6,348	379	...	379
Marote												
1910-11	30	428	...	8,312	1	...	...	4,572	13,343	29	...	29
1911-12	41	489	...	1,432	1	...	...	184	2,147	...	...	...
1912-13	9	414	1	7,973	1	...	...	5,743	14,141	...	...	...
1913-14	...	456	...	8,172	...	...	...	2,638	11,266	4	36	40
1914-15	10	501	4	7,885	...	...	22	4,878	13,300	6	2	8
Merta												
1910-11	7,835	4,242	28,753	32,529	40	623	2,245	4,331	80,598	10,742	4	10,746
1911-12	828	3,456	11,763	10,505	16	288	900	3,502	31,258	257	...	257
1912-13	751	4,990	30,452	26,074	77	527	102	11,842	74,815	12,183	...	12,183
1913-14	538	4,165	30,421	30,730	14	476	18	8,852	75,214	8,666	...	8,666
1914-15	3,033	3,678	42,483	37,304	27	560	3,598	13,661	104,344	15,215	...	15,215
Nagore												
1910-11	247	44	57,702	52,741	...	5	25	36,260	147,024	20,022	...	20,022
1911-12	141	418	16,922	33,062	...	...	20	11,684	62,211	509	...	509
1912-13	251	177	54,225	65,555	...	6	...	31,316	151,530	18,211	5	18,216
1913-14	153	231	47,782	80,492	...	4	34	20,345	149,041	10,452	1	10,453
1914-15	152	75	61,437	81,108	...	8	310	33,479	176,599	16,132	6	16,138

Condiments and spices	Sugarcane	Cotton	Tobacco	Fodder crops	Fruits and Vegetables including root crops	Miscellaneous crops: Food	Miscellaneous crops: Non-food	Total area cropped	Area cropped more than once	Net area cropped	District
14	15	16	17	18	19	20	21	22	23	24	25
											Bali and Desuri
164	...	2,261	...	...	...	41	1,221	41,393	2,771	38,622	1910-11
82	...	1,194	2	...	10	53	482	12,942	1,065	11,877	1911-12
183	...	2,486	13	...	...	64	1,244	38,135	2,632	35,503	1912-13
142	...	3,334	10	453	...	46	753	36,759	2,359	34,400	1913-14
132	...	2,092	9	1,232	1	61	...	38,867	3,649	35,218	1914-15
											Bilara
772	...	2,093	...	...	...	29	450	43,496	398	43,098	1910-11
202	...	1,656	...	...	...	27	6,756	31,683	40	31,643	1911-12
1,113	...	2,448	...	...	...	26	6,442	49,328	301	49,027	1912-13
175	...	144	...	7,850	...	54	175	46,659	126	46,533	1913-14
233	...	1,259	...	1,006	1	24	...	46,840	209	46,631	1914-15
											Didwana
3	...	...	..	...	...	20	4,387	52,801	...	52,801	1910-11
...	...	...	4	...	...	14	412	14,807	...	14,807	1911-12
1	...	...	...	...	...	9	4,880	55,192	...	55,192	1912-13
...	...	416	...	...	...	15	3,100	50,949	269	50,680	1913-14
...	...	...	...	6,508	...	11	..	62,271	...	62,271	1914-15
											Jaswantpura
45	...	457	9	...	..	33	402	35,043	48	34,995	1910-11
20	17	138	11	...	...	23	1,438	17,265	165	17,100	1911-12
32	...	279	15	...	...	27	2,767	35,202	16	35,186	1912-13
33	...	482	36	2	...	12	5,506	47,499	1	47,498	1913-14
31	...	472	12	5,431	...	15	...	44,849	30	44,819	1914-15
											Jalore
66	...	373	4	...	...	28	3,422	27,614	187	27,427	1910-11
52	...	313	4	...	...	26	868	11,229	363	10,866	1911-12
84	...	387	10	...	...	59	3,168	28,115	124	27,991	1912-13
119	...	448	23	29	...	43	4,937	36,430	66	36,364	1913-14
57	...	495	20	5,551	...	24	...	38,862	63	38,799	1914-15
											Jaitaran
741	...	1,273	...	...	...	63	88	24,657	589	24,068	1910-11
212	...	1,050	...	...	...	24	195	13,860	93	13,767	1911-12
330	2	1,230	3	...	2	73	52	26,000	417	25,583	1912-13
214	...	4,494	4	28	4	32	10	26,437	188	26,249	1913-14
218	...	970	4	149	...	56	...	30,729	356	30,373	1914-15
											Jodhpur
53	...	295	...	...	91	80	4,614	115,580	6	115,574	1910-11
35	...	392	...	...	431	109	628	47,160	218	46,942	1911-12
60	...	133	2	...	197	215	3,952	99,923	8	99,915	1912-13
36	...	462	...	54	295	165	3,759	(*a*)94,303	6	94,297	1913-14
20	...	154	...	6,254	431	247	...	113,851	6	113,845	1914-15
											Mallani
...	...	...	...	...	...	...	110	7,499	...	7,499	1910-11
...	...	...	...	...	...	...	40	3,678	...	3,678	1911-12
...	...	...	...	...	...	...	100	6,290	...	6,290	1912-13
...	...	...	...	120	...	...	...	6,379	...	6,379	1913-14
...	...	...	...	135	...	...	...	6,862	...	6,862	1914-15
											Marote
2	...	...	...	...	...	4	293	13,671	...	13,671	1910-11
3	...	...	...	...	...	16	9	2,175	...	2,175	1911-12
...	...	...	...	...	...	4	120	14,265	...	14,265	1912-13
2	...	...	...	2	...	7	68	11,385	...	11,385	1913-14
...	...	...	...	195	...	3	...	13,506	...	13,506	1914-15
											Merta
148	117	1,181	6	...	...	101	4,094	96,991	623	96,368	1910-11
68	81	938	12	...	...	47	1,598	34,259	288	33,971	1911-12
42	90	1,223	...	...	...	63	1,927	90,343	527	89,816	1912-13
34	48	1,242	1	1,061	...	22	1,183	87,481	476	87,005	1913-14
13	28	1,058	...	5,927	...	74	...	126,659	560	126,099	1914-15
											Nagore
23	...	...	4	...	...	104	614	167,791	5	167,786	1910-11
19	...	...	2	...	...	144	1,545	64,430	...	64,430	1911-12
64	...	...	6	...	...	118	4,942	174,876	6	174,870	1912-13
13	...	...	...	3	...	116	2,792	162,418	4	162,914	1913-14
12	...	...	...	7,267	...	64	...	200,080	8	200,072	1914-15

(*a*) Includes 20 acres for which details of crops are not available

Table III—*continued*

No. 22.—AREA (in acres) UNDER CROPS, AND SPECIFICATION OF CROPS, IN EACH DISTRICT IN MARWAR—*continued*

District	Food-grains									Oilseeds		
	Wheat	Barley	Jawar	Bajra	Ragi or marua	Maize	Gram (pulse)	Other food-grains, including pulses	Total	Sesamum (Til or jinjili)	Others	Total
1	2	3	4	5	6	7	8	9	10	11	12	13
Nawa												
1910-11	136	578	...	1,610	9	8	...	1,002	3,343	...	...	...
1911-12	123	629	3	150	5	3	1	24	938	2	...	2
1912-13	80	578	..	2,326	12	12	...	1,275	4,283	...	..	...
1913-14	93	663	...	1,068	4	4	...	2,182	4,014	...	20	20
1914-15	98	626	...	1,140	1	4	...	2,520	4,389	...	...	...
Pachbhadra												
1910-11	823	32	1,608	4,178	...	...	...	546	7,187	170	...	170
1911-12	820	50	2,007	634	...	...	14	43	3,568	...	...	...
1912-13	918	42	1,874	2,801	...	...	3	1,903	7,541	129	...	129
1913-14	1,342	69	2,054	4,578	...	...	...	989	9,032	19	...	19
1914-15	1,211	45	2,869	4,435	...	...	3	1,423	9,986	138	...	138
Pali												
1910-11	6,007	689	2,785	6,956	...	68	519	252	17,276	4,772	18	4,790
1911-12	1,574	1,054	2,348	905	...	57	22	78	6,038	240	...	240
1912-13	3,918	886	2,739	...	....	87	59	7,479	15,168	5,180	11	5,191
1913-14	1,907	661	3,706	6,703	...	104	7	560	13,648	4,367	3	4,370
1914-15	2,007	680	8,463	6,731	...	168	130	259	18,438	5,790	22	5,812
Parbatsar												
1910-11	235	1,938	1,885	12,396	3	323	267	6,901	23,948	122	...	122
1911-12	166	1,678	582	4,929	5	313	5	1,549	9,227	3	...	3
1912-13	153	1,674	2,163	11,306	12	431	...	8,368	24,107	303	7	310
1913-14	102	1,594	1,531	14,566	...	..	...	5,654	23,447	...	2	2
1914-15	213	1,798	1,726	12,394	6	287	770	8,156	25,350	148	...	148
Phalodi												
1910-11	784	...	882	31,431	...	...	1	26,728	59,825	412	...	412
1911-12	5	...	18	5,800	...	...	...	832	6,651	...	...	...
1912-13	230	...	788	18,268	...	..	...	27,688	46,974	379	...	379
1913-14	2	...	436	15,497	...	...	...	12,192	28,127	171	...	171
1914-15	174	...	431	14,594	...	...	...	23,413	38,612	162	...	162
Sanchore												
1910-11	447	8	40	10,805	...	...	...	1,893	13,193	436	5	441
1911-12	539	56	81	4,558	...	...	...	26	5,260	...	..	...
1912-13	273	28	64	15,279	...	...	...	1,876	17,520	530	...	530
1913-14	667	1	43	17,309	...	...	...	2,037	20,057	493	...	493
1914-15	696	52	61	25,507	...	...	...	1,954	28,270	1,105	...	1,105
Sheo												
1910-11	24	...	110	9,240	...	...	...	662	10,036	...	...	...
1911-12	6	...	...	4,622	...	...	...	7	4,635	...	...	...
1912-13	208	...	58	10,503	...	...	...	13	10,782	274	...	274
1913-14	...	...	...	11,182	...	...	...	...	11,182	...	...	...
1914-15	223	...	32	11,235	...	...	...	...	11,490	146	...	146
Shergarh												
1910-11	...	...	...	17,067	...	...	...	28	17,095	1	...	1
1911-12	...	..	...	...	...	...	...	2,854	2,854	...	...	...
1912-13	...	...	...	214	...	...	...	11,913	12,127	2	...	2
1913-14	...	...	...	88	...	...	...	15,916	16,004	10	...	10
1914-15	...	..	...	972	...	...	...	9,740	10,712	...	...	...
Siwana												
1910-11	384	22	100	3,360	...	...	...	153	4,520	452	...	452
1911-12	392	28	234	225	...	...	...	1,470	2,349	...	...	...
1912-13	428	22	86	1,203	...	...	28	2,738	4,505	377	...	377
1913-14	1,066	51	206	1,996	...	...	...	6,694	10,013	319	..	319
1914-15	887	51	349	1,814	...	...	...	6,857	9,958	428	...	428
Sojat												
1910-11	21,728	4,449	9,862	6,527	110	...	...	1,804	44,480	5,445	...	5,445
1911-12	4,048	4,024	2,979	982	7	397	301	527	13,265	70	...	70
1912-13	13,693	4,081	9,494	7,510	216	1,022	540	1,521	38,077	6,753	94	6,847
1913-14	4,007	2,552	10,952	9,960	45	848	86	820	29,270	2,609	14	2,623
1914-15	6,732	3,224	12,759	13,595	104	1,052	917	1,271	39,664	4,053	...	4,053
Total												
1910-11	61,289	27,528	141,757	370,227	742	5,126	3,954	128,783	739,406	68,878	609	69,487
1911-12	26,584	27,571	51,297	141,943	282	2,856	1,924	32,608	285,065	2,121	...	2,121
1912-13	40,255	27,659	139,586	313,315	932	5,583	1,532	171,094	699,956	71,469	680	72,149
1913-14	25,981	24,270	126,954	372,315	201	4,451	183	128,178	682,533	54,967	382	55,349
1914-15	29,622	26,949	170,674	389,688	747	6,402	8,038	180,725	812,845	70,708	728	71,436

Condiments and spices	Sugarcane	Cotton	Tobacco	Fodder crops	Fruits and Vegetables including root crops	Miscellaneous crops: Food	Miscellaneous crops: Non-food	Total area cropped	Area cropped more than once	Net area cropped	District
14	15	16	17	18	19	20	21	22	23	24	25
											Nawa
5	...	...	...	...	...	25	4	3,377	8	3,369	1910-11
3	...	...	...	...	...	42	11	998	4	994	1911-12
4	...	1	...	...	...	6	7	4,301	12	4,289	1912-13
4	...	...	...	2	...	22	...	4,062	8	4,054	1913-14
5	...	1	...	25	...	13	...	4,433	4	4,429	1914-15
											Pachbhadra
6	...	30	...	...	...	15	218	7,626	...	7,626	1910-11
3	..	3	...	...	...	22	145	3,741	...	3,741	1911-12
3	...	14	...	...	...	51	265	8,003	...	8,003	1912-13
8	...	15	...	48	...	35	238	9,395	...	9,395	1913-14
8	...	17	...	543	...	37	...	10,729	...	10,729	1914-15
											Pali
...	...	378	...	...	...	44	922	23,410	68	23,342	1910-11
3	...	16	...	...	1	17	231	6,546	57	6,489	1911-12
13	...	242	...	...	1	43	942	21,600	87	21,513	1912-13
12	...	364	...	27	2	56	617	19,096	104	18,992	1913-14
11	...	104	...	1,029	...	52	...	25,446	168	25,278	1914-15
											Parbatsar
11	...	319	1	...	...	5	196	24,602	323	24,279	1910-11
6	...	333	...	...	...	6	95	9,670	313	9,357	1911-12
21	...	312	1	...	...	6	243	25,000	431	24,569	1912-13
12	...	...	...	60	...	6	105	23,632	...	23,632	1913-14
17	...	285	...	684	...	4	...	26,488	287	26,201	1914-15
											Phalodi
7	...	2	...	...	...	17	5,360	65,623	...	65,623	1910-11
...	...	...	...	...	...	21	223	6,895	...	6,895	1911-12
1	...	...	...	...	...	33	3,042	50,429	...	50,429	1912-13
...	...	...	...	...	...	14	3,965	32,277	...	32,277	1913-14
1	...	2	...	4,318	...	16	...	43,111	...	43,111	1914-15
											Sanchore
...	...	17	...	...	...	2	3,139	16,792	...	16,792	1910-11
...	...	2	...	...	...	...	39	5,301	...	5,301	1911-12
2	...	8	...	...	...	2	2,683	20,745	...	20,745	1912-13
...	...	84	...	...	...	3	6,500	27,137	...	27,137	1913-14
...	...	158	...	6,640	...	8	...	36,181	...	36,181	1914-15
											Sheo
...	...	9	...	...	...	8	711	10,764	...	10,764	1910-11
...	...	...	...	...	...	6	3	4,644	...	4,644	1911-12
...	...	...	...	...	...	2	421	11,479	...	11,479	1912-13
...	...	...	...	...	...	2	265	11,449	...	11,449	1913-14
...	...	...	...	441	...	3	...	12,080	...	12,080	1914-15
											Shergarh
...	...	30	...	...	...	...	650	17,776	...	17,776	1910-11
...	...	...	...	...	...	...	2	2,856	...	2,856	1911-12
...	...	...	...	...	...	...	1,025	13,154	...	13,154	1912-13
...	...	21	...	...	...	...	841	16,876	...	16,876	1913-14
...	...	10	...	857	...	...	...	11,579	...	11,579	1914-15
											Siwana
1	...	44	...	...	...	3	238	5,258	...	5,258	1910-11
1	...	97	...	...	...	5	148	2,600	60	2,540	1911-12
1	...	258	...	...	...	5	317	5,463	...	5,463	1912-13
2	...	370	...	22	...	6	626	11,358	...	11,358	1913-14
4	...	529	...	895	...	8	...	11,822	...	11,822	1914-15
											Sojat
442	...	2,341	...	...	...	144	674	53,526	...	53,526	1910-11
104	...	1,055	...	...	3	111	2,038	16,646	397	16,249	1911-12
273	...	1,619	...	...	45	...	492	47,353	1,022	46,331	1912-13
192	...	2,322	...	277	...	107	27	34,818	848	33,970	1913-14
194	...	1,221	...	1,022	3	137	...	46,294	1,062	45,232	1914-15
											Total
2,489	117	11,103	24	...	91	766	31,807	855,290	5,026	850,264	1910-11
813	98	7,187	35	...	447	713	16,906	313,385	3,063	310,322	1911-12
2,227	92	10,640	50	...	245	806	39,031	825,196	5,583	819,613	1912-13
998	48	11,198	74	10,038	301	773	35,467	(*a*)796,799	4,455	792,344	1913-14
956	28	8,827	45	56,109	436	857	...	951,539	6,402	945,137	1914-15

(*a*) Includes 20 acres in Jodhpur District for which details of crops are not available

Table III—*continued*

No. 23.—AREA (in acres) UNDER CROPS, AND SPECIFICATION OF CROPS, IN EACH DISTRICT IN JAIPUR

District	Food-grains									
	Rice	Wheat	Barley	Jawar	Bajra	Ragi or marua	Maize	Gram (pulse)	Other food-grains, including pulses	Total
1	2	3	4	5	6	7	8	9	10	11
Jaipur										
1910-11	33	6,280	28,200	4,725	21,500	240	4,400	16,192	26,500	108,070
1911-12	...	2,650	30,500	4,100	11,000	185	2,700	11,437	7,500	70,072
1912-13	...	1,700	31,800	5,110	11,400	180	2,550	9,350	8,100	70,190
1913-14	...	975	23,200	2,575	8,500	72	1,650	475	4,800	42,247
1914-15	...	2,450	29,000	6,060	13,500	128	3,125	6,800	5,200	66,263
Amber (a)										
1911-12	10	3,020	11,649	861	9,360	34	1,758	2,400	12,252	41,344
1912-13	17	3,939	5,456	519	4,548	6	1,709	2,658	6,501	25,353
1913-14	6	2,465	5,247	1,485	7,246	63	1,760	200	7,183	25,595
1914-15	...	3,734	5,400	1,650	6,960	58	1,441	2,000	8,043	29,286
Sambhar										
1910-11	...	4,510	16,087	1,083	8,200	7	813	2,109	2,135	34,944
1911-12	...	5,081	13,230	862	1,993	33	946	762	492	233,999
1912-13	...	6,525	13,920	2,210	6,420	43	1,620	1,565	2,025	34,328
1913-14	...	4,925	7,472	6,776	8,843	16	223	391	5,226	33,872
1914-15	3	6,085	15,975	13,095	10,115	23	772	4,733	5,415	56,166
Malpura										
1910-11	26	19,469	28,025	12,918	6,764	90	10,275	12,600	5,284	95,451
1911-12	11	20,056	29,230	8,930	2,863	54	6,613	9,000	2,238	78,975
1912-13	26	14,672	36,863	16,865	6,216	110	9,800	11,000	5,322	100,874
1913-14	...	800	12,800	4,500	2,300	20	2,900	125	2,120	25,565
1914-15	35	16,308	42,845	16,365	8,300	100	9,978	11,692	4,100	109,723
Torawati										
1910-11	12	2,601	6,005	918	15,813	...	1,961	2,064	16,330	45,704
1911-12	10	3,250	11,700	750	14,128	...	1,550	4,500	17,021	52,909
1912-13	12	4,100	11,900	902	16,309	...	1,660	3,900	16,341	55,064
1913-14	24	4,000	11,874	1,000	11,110	...	1,545	2,540	10,583	42,676
1914-15	28	2,074	7,276	350	15,453	...	1,510	2,377	26,475	55,543
Hindaun										
1910-11	...	6,320	11,416	8,490	55,776	...	850	12,035	26,269	121,156
1911-12	...	4,559	11,169	5,547	28,733	...	396	24,064	17,336	91,804
1912-13	...	4,890	9,968	9,685	40,401	...	611	10,717	20,230	96,502
1913-14	...	3,888	9,627	9,419	39,383	...	354	66	13,338	76,075
1914-15	...	4,632	10,476	10,084	41,926	...	319	15,042	14,257	96,136
Dausa										
1910-11	...	5,119	23,501	7,619	26,988	47	4,669	7,430	35,338	110,711
1911-12	...	5,536	18,916	4,961	12,670	250	3,740	21,204	15,584	82,861
1912-13	...	5,237	19,802	4,043	17,683	135	3,270	17,625	22,936	90,731
1913-14	...	4,414	13,854	1,748	10,827	40	2,236	55	17,794	50,968
1914-15	...	4,740	13,844	3,850	13,842	20	2,004	1,570	20,692	60,562
Madhopur										
1910-11	313	6,933	14,904	52,988	24,495	125	2,111	11,417	16,715	130,001
1911-12	200	10,591	17,550	36,850	18,767	70	2,215	32,033	14,473	132,749
1912-13	153	9,975	17,493	41,649	19,243	40	2,509	36,133	12,133	139,328
1913-14	..	5,040	11,530	49,616	22,877	25	1,703	468	12,544	103,803
1914-15	128	7,779	17,498	52,357	18,583	50	1,866	27,933	11,509	137,703
Kotkasim										
1910-11	...	3,409	6,913	449	15,455	...	...	2,235	4,046	32,507
1911-12	...	4,226	5,890	296	7,096	1	...	3,983	3,539	25,031
1912-13	...	3,597	3,904	571	13,288	...	...	2,322	3,292	26,974
1913-14	...	1,039	3,598	325	15,484	...	...	187	2,382	23,015
1914-15	...	3,683	4,496	341	15,658	...	...	6,079	642	30,899
Gangapur										
1910-11	139	22,156	16,480	12,701	6,722	...	1,846	9,899	8,340	78,283
1911-12	1	24,594	28,594	2,405	2,642	...	609	32,022	2,511	93,378
1912-13	933	29,565	25,196	6,381	11,684	...	6,438	33,152	7,119	120,468
1913-14	10	2,882	10,763	6,525	9,239	...	2,234	711	3,604	35,968
1914-15	549	11,023	20,971	13,025	21,690	...	3,039	8,626	18,415	97,338
Total										
1910-11	523	76,797	151,531	101,891	181,713	509	26,925	75,981	140,957	756,827
1911-12	232	83,563	178,428	65,562	109,252	627	20,527	141,405	92,946	692,542
1912-13	1,141	84,200	176,302	87,935	147,192	514	30,107	128,422	103,999	759,812
1913-14	40	30,428	109,965	83,969	135,809	236	14,545	5,218	79,574	459,784
1914-15	743	61,908	167,781	117,177	166,027	379	24,004	86,852	114,748	739,619

(a) Constituted in 1911-12 out of Jaipur

Oilseeds				Condiments and spices	Sugar		District
Linseed	Sesamum (Til or jinjili)	Others	Total		Sugarcane	Others	
12	13	14	15	16	17	18	19
							Jaipur
...	1,125	25	1,150	2,475	570	...	1910-11
...	704	...	704	2,000	25	...	1911-12
...	400	...	400	2,185	10	...	1912-13
...	100	...	100	1,160	5	...	1913-14
50	245	...	295	1,375	3	..	1914-15
							Amber (a)
...	335	25	360	265	67	...	1911-12
...	69	24	93	54	16	...	1912-13
...	90	75	165	45	20	...	1913-14
50	110	25	185	68	30	...	1914-15
							Sambhar
...	319	30	349	88	...	...	1910-11
...	40	19	59	150	...	...	1911-12
...	680	20	700	179	...	...	1912-13
...	40	20	60	65	...	...	1913-14
...	1,640	23	1,663	79	...	...	1914-15
							Malpura
129	9,134	2	9,265	1,528	202	...	1910-11
227	3,612	4	3,843	1,168	222	...	1911-12
290	5,400	60	5,750	1,787	193	...	1912-13
...	10	275	285	940	56	...	1913-14
295	7,541	64	7,900	2,225	108	...	1914-15
							Torawati
...	22	29	51	104	7	...	1910-11
...	15	...	15	162	3	...	1911-12
...	14	...	14	162	4	...	1912-13
...	10	...	10	165	4	...	1913-14
...	7	...	7	36	7	...	1914-15
							Hindaun
3	1,731	9	1,743	3,194	150	...	1910-11
...	475	265	740	2,429	105	...	1911-12
...	1,642	343	1,985	2,406	240	...	1912-13
...	1,313	33	1,346	1,957	136	...	1913-14
...	1,658	153	1,811	2,348	78	...	1914-15
							Dausa
10	147	9	166	1,479	40	...	1910-11
58	172	18	248	1,436	63	...	1911-12
2	259	25	286	1,629	47	...	1912-13
...	23	32	55	747	47	10	1913-14
...	33	20	53	839	49	10	1914-15
							Madhopur
472	8,677	350	9,499	962	583	...	1910-11
1,735	2,483	850	5,068	1,019	678	...	1911-12
1,921	3,165	675	5,761	1,139	408	...	1912-13
151	1,976	400	2,527	825	394	...	1913-14
1,433	3,633	800	5,866	1,593	490	...	1914-15
							Kotkasim
...	6	1,446	1,452	87	...	...	1910-11
...	3,072	...	3,072	111	...	...	1911-12
...	...	1,744	1,744	146	...	...	1912-13
...	...	303	303	183	...	...	1913-14
...	...	1,092	1,092	64	...	...	1914-15
							Gangapur
...	1,013	200	1,213	3,493	264	...	1910-11
36	135	457	628	1,667	213	...	1911-12
267	964	85	1,316	2,627	336	...	1912-13
12	972	38	1,022	929	424	...	1913-14
99	1,113	63	1,275	1,260	205	...	1914-15
							Total
614	22,174	2,100	24,888	13,410	1,816	...	1910-11
2,056	11,043	1,638	14,737	10,407	1,376	,,	1911-12
2,480	12,593	2,976	18,049	12,314	1,254		1912-13
163	4,534	1,176	5,873	7,016	1,086	10	1913-14
1,927	15,980	2,240	20,147	9,887	970	10	1914-15

(a) Constituted in 1911-12 out of Jaipur

Table III—*continued*

No. 23.—AREA (in acres) UNDER CROPS, AND SPECIFICATION OF CROPS, IN EACH DISTRICT IN JAIPUR—*continued*

District	Fibres			Dyes		Drugs and narcotics			
	Cotton	Others	Total	Indigo	Others	Opium	Tobacco	Others	Total
20	21	22	23	24	25	26	27	28	29
Jaipur									
1910-11	11,544	88	11,632	14	...	155	1,005	5	1,165
1911-12	2,400	44	2,444	16	...	130	850	...	980
1912-13	5,500	53	5,553	14	...	10	425	...	435
1913-14	2,200	22	2,222	12	...	5	350	...	355
1914-15	5,000	17	5,017	10	...	5	420	...	425
Amber (a)									
1911-12	4,198	...	4,198	...	...	7	375	...	382
1912-13	9,054	5	9,059	...	...	...	200	...	200
1913-14	3,345	14	3,359	...	...	...	175	...	175
1914-15	4,918	70	4,988	...	...	...	210	...	212
Sambhar									
1910-11	1,895	7	1,902	...	...	...	464	...	464
1911-12	925	8	933	5	...	...	190	100	290
1912-13	3,220	12	3,232	5	...	...	310	150	460
1913-14	2,482	33	2,515	20	...	...	90	...	90
1914-15	2,695	23	2,718	4	...	...	75	...	75
Malpura									
1910-11	10,029	40	10,069	12	...	691	205	...	896
1911-12	8,700	25	8,725	10	...	465	197	...	662
1912-13	11,200	45	11,245	13	...	489	290	...	779
1913-14	6,400	25	6,425	10	...	285	125	...	410
1914-15	12,472	40	12,512	15	...	272	361	...	633
Torawati									
1910-11	770	12	782	...	...	...	166	...	166
1911-12	1,179	10	1,189	...	...	...	300	...	300
1912-13	1,235	11	1,246	...	...	...	345	...	345
1913-14	1,425	15	1,440	...	...	...	355	...	355
1914-15	480	6	486	...	...	...	93	...	93
Hindaun									
1910-11	8,417	9	8,426	1	...	175	143	...	318
1911-12	6,010	24	6,034	29	...	117	184	...	301
1912-13	5,425	15	5,440	5	...	76	169	...	245
1913-14	6,135	1	6,136	...	...	...	59	...	59
1914-15	6,961	...	6,961	...	...	32	156	...	188
Dausa									
1910-11	12,598	101	12,699	...	...	20	282	2	304
1911-12	8,855	54	8,909	15	...	14	812	2	828
1912-13	9,212	70	9,282	...	...	...	551	...	551
1913-14	9,202	31	9,233	...	...	...	127	...	127
1914-15	8,799	65	8,864	...	...	...	176	...	176
Madhopur									
1910-11	4,568	264	4,832	1,012	...	210	408	...	618
1911-12	3,791	218	4,009	913	...	215	404	...	619
1912-13	3,713	136	3,849	661	...	41	325	...	366
1913-14	4,781	61	4,842	512	...	23	156	...	179
1914-15	4,358	226	4,584	750	...	65	554	...	619
Kotkasim									
1910-11	531	1	532	...	...	...	25	...	25
1911-12	251	...	251	...	...	...	51	1	52
1912-13	330	1	331	...	...	...	54	...	54
1913-14	906	1	907	...	...	...	12	...	12
1914-15	447	5	452	...	...	...	19	1	20
Gangapur									
1910-11	3,495	41	3,536	...	...	389	286	...	675
1911-12	883	301	1,184	...	...	247	250	...	497
1912-13	2,300	28	2,328	...	...	90	207	...	297
1913-14	3,057	8	3,065	...	...	4	98	...	102
1914-15	3,451	791	4,242	...	...	105	189	...	294
Total									
1910-11	53,847	563	54,410	1,039	...	1,640	2,984	7	4,631
1911-12	37,192	684	37,876	988	...	1,195	3,613	103	4,911
1912-13	51,189	376	51,565	698	...	706	2,876	150	3,732
1913-14	39,933	211	40,144	554	...	317	1,547	...	1,864
1914-15	49,581	1,243	50,824	779	...	479	2,252	3	2,735

(*a*) Constituted in 1911-12 out of Jaipur

Fodder crops	Fruits and Vegetables including root crops	Miscellaneous crops: Food	Miscellaneous crops: Non-food	Total area cropped	Area cropped more than once	Net area cropped	District
30	31	32	33	34	35	36	37
							Jaipur
950	5	1,255	2,320	129,606	13,178	116,428	1910-11
400	...	1,350	1,400	79,391	4,000	75,391	1911-12
550	...	1,400	1,300	82,037	2,103	79,934	1912-13
1,400	...	300	400	48,201	1,028	47,173	1913-14
450	...	292	800	74,930	3,050	71,880	1914-15
							Amber (a)
385	6	246	879	48,132	1,101	47,031	1911-12
240	4	526	824	36,369	5,140	31,229	1912-13
395	2	517	833	31,106	1,986	29,120	1913-14
360	2	540	755	36,426	3,049	33,377	1914-15
							Sambhar
46	...	610	1,107	39,510	1,287	38,223	1910-11
597	17	250	104	25,804	1,090	24,714	1911-12
265	17	100	735	40,021	1,738	38,283	1912-13
101	16	62	576	37,377	1,069	36,308	1913-14
145	16	77	428	61,371	12,818	48,553	1914-15
							Malpura
140	51	2,152	99	119,865	4,750	115,115	1910-11
500	51	1,625	60	95,861	2,613	93,248	1911-12
300	51	6,157	450	127,599	3,304	124,295	1912-13
578	35	1,600	...	35,904	1,300	34,604	1913-14
235	51	3,318	600	137,320	5,009	132,311	1914-15
							Torawatt
327	2	445	1,170	48,758	2,295	46,463	1910-11
340	2	503	1,300	56,723	2,335	54,388	1911-12
285	...	477	1,200	58,797	3,211	55,586	1912-13
767	2	420	300	46,139	3,425	42,714	1913-14
390	...	2	760	57,264	2,487	54,777	1914-15
							Hindaun
3,053	244	189	...	138,474	3,557	134,917	1910-11
2,648	282	196	136	104,704	5,171	99,533	1911-12
2,846	335	245	118	110,367	4,251	106,116	1912-13
3,237	273	199	211	89,629	2,906	86,723	1913-14
2,717	240	21	61	110,561	8,036	102,525	1914-15
							Dausa
387	344	2,084	1,004	129,218	5,666	123,552	1910-11
395	523	377	770	96,425	4,905	91,520	1911-12
344	547	844	844	105,105	5,340	99,765	1912-13
1,635	818	224	383	64,247	2,559	61,688	1913-14
2,010	840	310	599	74,312	2,175	72,137	1914-15
							Madhopur
350	6	92	79	148,034	10,022	138,012	1910-11
400	6	100	45	145,606	8,640	136,966	1911-12
210	1	79	40	151,842	9,224	142,618	1912-13
54	1	22	6	113,165	5,510	107,655	1913-14
100	5	65	75	151,850	8,354	143,496	1914-15
							Kotkasim
1,034	...	...	389	36,026	5,482	30,544	1910-11
1,357	1	250	285	30,410	2,406	28,004	1911-12
1,264	...	...	303	30,816	2,362	28,454	1912-13
1,896	...	...	390	26,706	1,670	25,036	1913-14
1,606	...	23	630	34,786	7,525	27,261	1914-15
							Gangapur
210	...	895	195	88,764	4,447	84,317	1910-11
141	...	422	149	98,279	2,200	96,079	1911-12
551	23	53	1,029	129,028	4,312	124,716	1912-13
686	18	468	602	43,284	3,427	39,857	1913-14
541	25	443	424	106,047	4,494	101,553	1914-15
							Total
6,497	652	7,722	6,363	878,255	50,684	827,571	1910-11
7,163	888	5,319	5,128	781,335	34,461	746,874	1911-12
6,855	978	9,881	6,843	871,981	40,985	830,996	1912-13
10,749	1,165	3,812	3,701	535,758	24,880	510,878	1913-14
8,554	1,179	5,091	5,072	844,867	56,997	787,870	1914-15

(a) Constituted in 1911-12 out of Jaipur.

Table III—*continued*

No. 24.—AREA (in acres) UNDER CROPS, AND SPECIFICATION OF CROPS, IN EACH DISTRICT IN TONK

District	Food-grains									Oilseeds						Condiments and spices	Sugarcane
	Rice	Wheat	Barley	Cholum or jawar (millet)	Cumbu or bajra (millet)	Maize	Gram (pulse)	Other food-grains, including pulses	Total	Linseed	Sesamum (Til or jinjili)	Rape and mustard	Groundnut	Others	Total		
1	2	3	4	5	6	7	8	9	10	11	12	13	14	15	16	17	18
Sironj																	
1910-11	122	39,707	20	40,707	22	7,149	21,712	667	110,106	995	1,616	...	...	* 7,814	10,425	143	94
1911-12	123	46,850	13	38,413	12	7,230	28,085	959	121,685	1,015	1,642	...	...	8,206	10,863	149	89
1912-13	108	41,635	16	40,474	17	7,248	28,154	1,085	118,737	1,161	1,622	3,928	...	5,340	12,051	168	98
1913-14	60	71,998	19	22,423	1	5,924	18,939	5,477	124,841	2,593	5,831	2,952	15	2,934	14,325	26	69
1914-15	54	78,607	187	30,591	8	6,512	15,248	...	131,207	1,700	8,958	4,542	...	...	15,200	...	25
Chhabra																	
1910-11	40	14,514	460	24,458	9	3,869	5,385	5,183	53,719	885	1,873	...	...	* 9	2,767	47	58
1911-12	31	19,675	425	20,589	60	2,948	6,902	2,764	54,315	1,809	1,058	...	..	49	2,916	96	47
1912-13	46	23,813	2,279	3,233	...	3,557	8,504	60	40,883	4,442	758	58	...	...	5,258	12	37
1913-14	95	16,465	419	20,763	8	3,670	9,405	256	50,968	1,313	3,039	221	14	...	4,587	73	35
1914-15	52	20,079	403	25,996	29	1,898	6,190	150	54,797	2,045	1,237	1,269	44	...	4,595	35	19
Pirawa																	
1910-11	228	3,118	409	28,872	14	3,588	1,492	627	38,348	107	1,321	...	...	...	1,428	124	95
1911-12	211	3,107	434	29,953	8	3,526	1,419	660	39,318	94	1,433	...	...	...	1,527	129	98
1912-13	177	3,147	502	26,310	18	3,329	2,617	...	36,100	735	1,591	...	43	...	2,419	65	72
1913-14	12	3,200	544	25,196	15	3,437	2,818	374	35,596	872	1,845	...	97	...	2,814	217	118
1914-15	208	4,376	790	26,811	35	3,484	2,963	627	39,294	568	1,737	...	113	...	2,418	162	59
Nimbahera																	
1910-11	1	4,783	2,116	12,681	...	7,855	1,890	840	30,166	4,887	2,460	...	...	* 21	7,368	113	222
1911-12	...	4,183	2,316	14,881	...	7,643	2,040	840	31,903	6,587	4,954	...	...	21	11,562	113	222
1912-13	...	4,184	3,191	15,044	34	6,714	1,486	324	30,977	4,217	5,528	...	...	...	9,745	2	100
1913-14	...	4,393	2,675	14,022	3	7,073	2,545	485	31,196	4,609	7,781	14	...	34	12,438	99	89
1914-15	...	7,417	3,468	12,775	3	7,519	4,859	598	36,639	3,337	8,122	83	...	...	11,542	1,535	76
Aligarh																	
1910-11	...	10,135	1,118	7,132	117	578	2,232	113	21,425	492	5,289	...	...	* ...	5,781	312	99
1911-12	...	6,872	1,306	9,256	109	466	3,635	152	21,796	1,449	3,383	...	...	12	4,844	388	64
1912-13	...	4,717	751	8,100	98	241	574	12	14,493	518	1,808	5	293	...	2,624	86	15
1913-14	...	175	787	6,114	112	194	103	68	7,553	53	1,721	103	...	...	1,877	131	64
1914-15	...	4,178	913	10,632	153	455	316	22	16,669	310	3,155	4	11	...	3,480	173	32
Tonk																	
1910-11	8	8,384	9,165	39,431	3,841	2,526	15,136	3,753	82,244	263	7,921	...	...	* 8	8,192	2,847	335
1911-12	5	8,252	8,633	35,350	3,709	2,105	15,061	3,637	76,752	239	7,799	...	...	6	8,044	2,325	311
1912-13	8	8,642	5,130	25,090	2,640	577	7,293	1,203	50,583	865	2,339	64	...	...	3,268	633	56
1913-14	...	427	4,988	19,649	1,949	944	456	499	28,912	30	1,621	129	1	...	1,781	538	96
1914-15	7	8,144	6,276	30,718	4,088	1,701	3,862	1,654	56,450	338	4,559	22	...	...	4,919	1,202	62
Total																	
1910-11	399	80,641	13,288	153,281	4,003	25,366	47,847	11,183	336,008	7,629	20,480	...	...	* 7,852	35,961	3,586	903
1911-12	370	88,939	13,127	148,442	3,898	24,839	57,142	9,012	345,769	11,193	20,269	...	...	8,294	39,756	3,200	831
1912-13	339	86,138	11,869	118,251	2,807	21,057	48,628	2,684	291,773	11,988	13,646	4,055	336	5,340	35,365	966	378
1913-14	167	96,658	9,432	108,167	2,088	21,129	34,266	7,159	279,066	9,470	21,838	3,419	127	2,968	37,822	1,084	471
1914-15	321	122,801	12,037	137,523	4,316	21,569	33,438	3,051	335,056	8,298	27,768	5,920	168	...	42,154	3,107	273

* Includes rape and mustard and groundnut

Fibres			Dyes		Drugs and narcotics				Fodder crops	Fruits and Vegetables including root crops	Miscellaneous crops		Total area cropped	Area cropped more than once	Net area cropped	District
Cotton	Sann	Total	Indigo	Others	Opium	Tobacco	Others	Total			Food	Non-food				
19	20	21	22	23	24	25	26	27	28	29	30	31	32	33	34	35
																Sironj
2,647	605	3,252	...	...	197	344	70	611	12	...	151	2	124,796	126	124,670	1910-11
3,486	382	3,868	...	...	127	183	69	379	17	114	157	...	137,321	3,895	133,426	1911-12
3,398	16	3,414	...	...	...	197	85	282	23	...	143	...	134,916	3,934	130,982	1912-13
3,032	278	3,310	...	...	18	100	2	120	...	161	486	44	143,382	3,237	140,145	1913-14
2,722	227	2,949	...	...	13	19	...	32	...	267	987	...	150,667	4,842	145,825	1914-15
																Chhabra
339	171	510	29	...	2,006	146	4	2,156	147	118	55	26	59,632	3,426	56,206	1910-11
273	172	445	2	...	2,692	154	4	2,850	104	103	56	...	60,934	8,598	52,336	1911-12
113	213	326	...	...	1,800	239	...	2,039	279	192	...	...	49,026	2,737	46,289	1912-13
316	145	461	...	...	865	42	...	907	66	208	67	...	57,372	2,258	55,114	1913-14
525	115	640	...	...	584	24	...	608	60	158	146	...	61,058	3,535	57,523	1914-15
																Pirawa
6,300	398	6,698	...	...	1,727	14	244	1,985	4	9	235	...	48,926	3,698	45,228	1910-11
6,319	397	6,716	...	...	1,377	11	236	1,624	8	9	210	...	49,639	3,392	46,247	1911-12
6,307	213	6,520	4	...	1,090	12	5	1,107	309	60	161	...	46,817	3,100	43,717	1912-13
10,429	347	10,776	...	...	402	16	...	418	...	77	359	...	50,375	2,749	47,626	1913-14
9,703	248	9,951	...	...	495	36	...	531	...	23	418	...	52,856	3,498	49,358	1914-15
																Nimbahera
7,661	734	8,395	...	15	2,762	29	461	3,252	499	7	14	1	50,052	3,532	46,520	1910-11
7,933	734	8,667	...	15	1,606	29	461	2,090	664	7	9	1	55,253	7,026	48,227	1911-12
9,921	524	10,445	...	...	446	68	...	514	601	24	...	...	52,408	5,686	46,722	1912-13
12,764	496	13,260	...	...	415	32	520	967	353	9	323	8	58,742	5,697	53,045	1913-14
11,427	498	11,925	...	...	273	14	...	287	602	5	25	...	62,636	7,080	55,556	1914-15
																Aligarh
483	32	515	17	...	5	67	...	72	76	21	78	5	28,401	754	27,647	1910-11
302	21	323	...	1	6	45	...	49	64	21	21	1	27,572	311	27,261	1911-12
314	...	314	...	...	...	52	...	52	79	3	...	...	17,666	198	17,468	1912-13
257	3	260	...	...	1	4	...	5	17	3	65	...	9,975	303	9,672	1913-14
305	3	308	...	...	...	42	...	42	31	84	...	21	20,840	436	20,404	1914-15
																Tonk
3,403	10	3,413	178	...	15	212	...	227	1,009	...	722	8	99,175	2,771	96,404	1910-11
2,769	8	2,777	123	...	...	119	...	119	887	312	621	6	92,277	1,098	91,179	1911-12
3,187	...	3,187	138	...	2	149	...	151	429	13	836	8	59,302	701	58,601	1912-13
3,589	1	3,590	34	...	1	31	7	39	464	486	...	...	35,940	1,630	34,310	1913-14
3,062	...	3,062	127	1	4	137	...	141	516	268	205	...	66,953	1,262	65,691	1914-15
																Total
20,833	1,950	22,783	224	15	6,712	812	779	8,303	1,747	155	1,255	42	410,982	14,307	396,675	1910-11
21,082	1,714	22,796	125	16	5,802	539	770	7,111	1,744	566	1,074	8	422,996	24,320	398,676	1911-12
23,240	966	24,206	142	...	3,338	717	90	4,145	1,720	292	1,140	8	360,135	16,356	343,779	1912-13
30,387	1,270	31,657	34	...	1,702	225	529	2,456	900	944	1,300	52	355,786	15,874	339,912	1913-14
27,744	1,091	28,835	127	1	1,369	272	...	1,641	1,209	805	1,781	21	415,010	20,653	394,357	1914-15

Table III—*continued*

No. 25.—AREA (in acres) UNDER CROPS, AND SPECIFICATION OF CROPS, IN EACH DISTRICT IN BHARATPUR AND KOTAH

District	Food-grains									Oilseeds					Condiments and spices	Sugarcane
	Rice	Wheat	Barley	Cholum or jawar (millet)	Cumbu or bajra (millet)	Maize	Gram (pulse)	Other food-grains including pulses	Total	Linseed	Sesamum (Til or jinjili)	Rape and mustard	Others	Total		
1	2	3	4	5	6	7	8	9	10	11	12	13	14	15	16	17
BHARATPUR																
Bharatpur																
1910-11 .	7	51,702	49,987	43,425	89,191	901	102,428	64,860	402,501	...	5,695	12,877	...	18,572	9,583	339
1911-12 .	...	41,719	48,190	21,627	41,795	429	144,229	30,134	328,123	98	715	25,852	...	26,665	7,055	426
1912-13 .	21	49,568	42,100	52,332	89,878	1,036	82,214	64,815	381,964	5	4,579	10,662	28	15,274	6,411	650
1913-14 .	2	23,110	41,387	51,632	86,487	1,121	4,175	49,158	257,072	...	2,873	2,439	69	5,381	4,702	952
1914-15 .	14	42,215	48,611	49,470	121,950	951	109,109	64,854	437,174	2	3,344	15,820	1,714	20,880	3,742	170
Dig																
1910-11 .	191	29,816	39,910	66,677	74,903	436	128,307	27,599	367,839	13	7,408	20,607	4	28,032	1,656	598
1911-12 .	32	26,756	41,078	24,734	32,928	85	177,414	8,585	311,612	...	675	34,920	...	35,595	2,143	2,476
1912-13 .	321	25,842	29,110	78,913	72,412	1,400	100,407	25,476	333,881	...	7,755	27,980	25	35,760	1,591	1,026
1913-14 .	84	11,361	33,267	42,849	56,085	133	1,992	12,562	158,333	...	5,210	7,894	14	13,118	460	460
1914-15 .	81	18,751	35,185	72,792	93,557	460	121,443	23,095	363,364	...	3,170	23,850	7	32,007	767	5
Total																
1910-11 .	198	81,518	89,897	110,102	164,094	1,337	230,735	92,459	770,340	13	13,103	33,484	4	46,604	11,239	937
1911-12 .	32	68,475	89,268	46,361	74,723	514	321,643	38,719	639,735	98	1,390	60,772	...	62,260	9,178	2,902
1912-13 .	342	75,410	71,210	131,245	162,290	2,436	182,621	90,291	715,845	5	12,334	38,642	53	51,034	8,002	1,676
1913-14 .	86	34,471	74,654	94,481	142,572	1,254	6,167	61,720	415,405	...	8,083	10,333	83	18,499	5,162	1,412
1914-15 .	95	60,966	81,796	122,262	215,507	1,411	230,552	87,949	800,538	2	6,514	44,650	1,721	52,887	4,509	175
KOTAH																
Kotah																
1910-11 .	1,284	270,546	7,964	244,488	...	34,089	117,561	10,028	685,960	51,143	60,394	...	111	111,648	4,609	1,463
1911-12 .	607	316,148	9,988	125,388	...	22,826	163,549	7,521	646,027	111,184	42,279	...	297	153,760	8,571	1,418
1912-13 .	1,478	305,912	11,648	209,257	...	28,622	131,103	12,092	700,112	116,863	46,799	...	163	163,825	4,886	912
1913-14 .	1,231	192,728	10,911	286,410	...	31,810	161,884	15,449	700,423	42,140	84,225	...	93	126,458	2,928	980
1914-15 .	1,680	323,883	14,566	319,502	...	32,308	144,479	19,307	855,725	23,760	75,838	...	206	99,804	3,024	712
Kotris																
1910-11 .	103	21,644	637	19,559	...	2,727	9,405	802	54,877	4,091	4,832	...	9	8,932	369	117
1911-12 .	49	25,292	799	10,031	...	1,826	13,084	602	51,683	8,895	3,382	...	24	12,301	685	113
1912-13 .	118	24,473	932	16,740	...	2,290	10,488	967	56,008	9,349	3,744	...	13	13,106	391	73
1913-14 .	98	15,418	873	22,913	...	2,545	12,921	1,236	56,034	3,371	6,738	...	8	10,117	234	78
1914-15 .	134	25,911	1,165	25,560	...	2,585	11,558	1,545	68,458	1,901	6,067	...	16	7,984	242	57
Total																
1910-11 .	1,387	292,190	8,601	264,047	...	36,816	126,966	10,830	740,837	55,234	65,226	...	120	120,580	4,978	1,580
1911-12	656	341,440	10,787	135,419	...	24,652	176,633	8,123	697,710	120,079	45,661	...	321	166,061	9,256	1,531
1912-13 .	1,596	330,385	12,580	225,997	...	30,912	141,591	13,059	756,120	126,212	50,543	...	176	176,931	5,277	985
1913-14 .	1,329	208,146	11,784	309,323	...	34,355	174,835	16,685	756,457	45,511	90,963	...	101	136,575	3,162	1,058
1914-15 .	1,814	349,794	15,731	345,062	...	34,893	156,037	20,852	924,183	25,661	81,905	...	222	107,788	3,266	769

AREA UNDER CROPS
(BHARATPUR, KOTAH)

Fibres			Dyes		Drugs and narcotics				Fodder crops	Fruits and Vegetables including root crops	Miscellaneous crops		Total area cropped	Area cropped more than once	Net area cropped	District
Cotton	Sann	Others	Indigo	Others	Opium	Tobacco	Others	Total			Food	Non-food				
18	19	20	21	22	23	24	25	26	27	28	29	30	31	32	33	34
																BHARATPUR
																Bharatpur
26,127	1,193	10	119	...	...	976	...	976	19,185	1,152	3,596	632	483,985	102,924	381,061	1910-11
16,269	250	24	143	...	...	1,270	...	1,270	37,085	1,042	6,036	527	424,895	78,499	346,396	1911-12
20,258	1,318	...	87	117	...	1,048	...	1,048	23,223	5,346	...	...	455,696	69,646	386,050	1912-13
30,487	691	...	42	56	...	300	...	300	22,614	5,740	...	...	328,046	21,374	306,672	1913-14
25,280	907	...	23	91	...	1,514	...	1,514	21,593	3,633	...	...	515,007	109,145	405,862	1914-15
																Dig
37,606	4,455	3	...	...	...	467	...	467	26,606	350	1,962	233	466,807	106,796	360,011	1910-11
14,271	169	137	...	...	...	742	...	742	37,027	335	1,580	66	406,153	62,654	343,499	1911-12
31,890	1,933	...	...	...	...	436	...	436	27,285	1,769	...	...	435,571	61,636	373,935	1912-13
47,339	931	...	...	...	...	136	...	136	76,712	1,706	...	...	299,295	11,350	287,945	1913-14
45,246	1,174	...	5	...	...	696	...	696	28,619	1,093	...	...	472,976	90,040	382,936	1914-15
																Total
63,733	2,648	13	119	...	...	1,443	...	1,443	45,791	1,502	5,558	865	950,792	209,720	741,072	1910-11
30,540	419	161	143	...	...	2,012	...	2,012	74,112	1,377	7,616	593	831,048	141,153	689,895	1911-12
52,148	3,251	...	87	117	...	1,484	...	1,484	50,508	7,115	...	...	891,267	131,282	759,985	1912-13
77,926	1,622	...	42	65	...	436	...	436	99,326	7,446	...	...	627,341	32,724	594,617	1913-14
70,526	2,081	...	28	91	...	2,210	...	2,210	50,212	4,726	...	...	987,983	199,185	788,798	1914-15
																KOTAH
																Kotah
35,718	3,936	3	1,341	39	16,505	1,217	32	17,754	19,455	3,903	14,516	4	897,349	36,580	860,769	1910-11
28,295	1,548	6	1,059	173	7,608	1,151	42	8,801	32,839	4,018	3,899	3	890,417	26,713	863,704	1911-12
21,247	3,574	11	774	62	11,946	2,346	40	14,332	35,322	4,428	3,299	3	952,787	27,564	925,223	1912-13
35,250	3,483	3	478	48	2,206	475	14	2,749	36,708	3,973	3,223	18	916,722	21,149	895,573	1913-14
26,926	2,587	1	346	50	3,955	2,223	6	6,184	40,690	4,236	3,461	2	1,043,748	31,357	1,012,391	1914-15
																Kotris
2,618	315	...	107	3	1,320	97	3	1,420	1,556	312	1,161	...	71,787	2,926	68,861	1910-11
2,264	124	...	84	14	608	92	4	704	2,627	322	312	...	71,233	2,137	69,096	1911-12
1,700	286	1	62	5	951	188	3	1,142	2,826	354	264	...	76,218	2,200	74,018	1912-13
2,820	279	...	38	4	181	38	1	220	2,937	318	258		173,338	1,692	71,645	1913-14
2,154	207	...	28	4	317	178	...	495	3,255	339	276	...	83,499	2,508	80,991	1914-15
																Total
35,336	4,251	3	1,448	42	17,825	1,314	35	19,174	21,011	4,215	15,677	4	969,136	39,508	929,630	1910-11
30,559	1,672	6	1,143	187	8,216	1,243	46	9,505	35,466	4,340	4,211	3	961,650	28,850	932,800	1911-12
22,947	3,860	12	836	67	12,897	2,534	43	15,474	38,148	4,782	3,563	3	1,029,005	29,764	999,241	1912-13
38,070	3,762	3	516	52	2,441	315	15	2,969	39,645	4,291	3,481	18	909,060	22,841	967,219	1913-14
29,080	2,794	1	374	54	4,272	2,401	6	6,679	43,945	4,575	3,737	2	1,127,247	33,865	1,093,382	1914-15

Table III—*continued*

No. 26.—AREA (IN ACRES) UNDER CROPS, AND SPECIFICATION OF CROPS, IN EACH DISTRICT IN KASHMIR

District	Food-grains									
	Rice	Wheat	Barley	Cholum or jawar (millet)	Cumbu or bajra (millet)	Ragi or marua	Maize	Gram (pulse)	Other food-grains, including pulses	Total
1	2	3	4	5	6	7	8	9	10	11
Jammu										
1910-11	19,268	99,846	23,097	6,570	28,558	200	32,803	2,649	54,673	267,664
1911-12	23,066	100,600	24,648	3,905	20,833	61	19,972	7,087	37,680	237,852
1912-13	29,357	89,997	21,030	5,040	23,941	53	20,811	2,062	43,347	235,638
1913-14	32,128	89,243	23,421	4,070	27,424	267	26,669	3,436	48,801	255,459
1914-15	30,433	98,774	28,965	2,946	29,081	92	10,668	3,456	72,533	276,948
Mirpore										
1910-11	1,781	106,248	4,347	2,369	43,739	...	61,117	4,601	41,783	265,985
1911-12	2,256	127,952	6,524	1,368	37,346	71	45,195	10,815	24,928	256,455
1912-13	833	74,672	2,011	1,794	38,171	...	43,589	5,282	26,902	193,254
1913-14	981	110,673	4,332	2,453	52,730	...	62,861	7,118	47,528	288,676
1914-15	1,146	134,550	7,563	1,237	47,315	...	49,883	4,774	39,156	285,624
Jasrota										
1910-11	40,306	39,170	10,370	2,491	6,878	138	25,253	1,001	16,264	141,871
1911-12	29,432	33,934	13,320	735	4,368	19	22,477	1,422	20,397	126,104
1912-13	34,756	29,268	9,548	730	5,856	6	17,292	682	15,606	113,744
1913-14	34,815	36,561	11,195	531	6,382	10	20,544	854	23,029	133,921
1914-15	40,741	42,992	7,855	580	7,914	64	21,388	414	22,359	144,307
Udhampur										
1910-11	20,916	28,210	20,757	...	17	5,707	53,384	5,329	19,309	153,629
1911-12	15,720	34,231	22,612	...	15	4,568	52,305	169	30,042	159,662
1912-13	16,671	27,425	23,197	3,600	21	3,055	58,818	13	31,255	164,055
1913-14	18,398	29,463	24,471	1	9		55,537	21	36,419	164,309
1914-15	19,497	26,152	25,235	1	7	225	56,519	72	39,585	167,293
Reasi										
1910-11	17,082	38,730	3,661	69	347	...	75,698	185	13,687	149,459
1911-12	14,518	44,203	4,994	90	485	1	60,244	402	7,627	132,564
1912-13	14,355	32,884	3,248	58	403	...	53,455	39	11,566	116,008
1913-14	15,874	42,355	3,895	39	585	...	73,458	123	13,873	150,202
1914-15	16,424	42,521	5,012	83	322	...	72,043	45	14,796	151,246
Gilgit										
1910-11	229	5,329	1,910	...	...	...	1,698	...	4,340	13,406
1911-12	284	5,592	...	...	...	...	2,184	1,751	4,884	14,695
1912-13	251	5,541	...	...	...	...	1,939	1,833	4,964	14,528
1913-14	215	6,194	1,799	...	...	...	2,031	...	3,932	14,171
1914-15	278	5,211	1,843	...	...	...	2,096	...	3,512	12,940
Southern Kashmir										
1910-11	169,732	20,664	4,186	...	1	3,335	80,226	4	15,925	294,073
1911-12	171,775	24,811	6,324	...	3	3,208	72,018	4	14,905	293,048
1912-13	168,587	33,660	8,759	...	7	1,987	73,426	5	12,524	298,955
1913-14	166,504	28,552	5,348	1	2	2,092	67,784	4	10,811	281,098
1914-15	170,482	28,975	2,647	3	...	2,560	78,667	5	15,447	298,786
Northern Kashmir										
1910-11	120,553	20,058	4,322	...	9	4,482	119,021	...	19,944	288,389
1911-12	124,718	29,253	6,319	...	...	4,482	115,101	...	19,592	299,465
1912-13	120,697	30,992	9,188	...	...	253	94,622	2	20,784	276,536
1913-14	117,092	31,981	11,093	...	...	331	102,432	...	24,073	287,002
1914-15	121,480	24,923	6,528	...	...	4,483	116,027	...	12,113	285,554
Muzaffarabad										
1910-11	9,746	4,947	1,853	...	412	164	74,694	...	5,066	96,882
1911-12	9,770	9,053	3,258	...	...	183	74,813	...	5,806	102,883
1912-13	9,367	6,428	2,946	...	...	...	74,469	...	7,796	101,006
1913-14	8,910	8,469	2,837	...	...	...	75,469	...	7,348	103,033
1914-15	9,721	6,678	3,081	...	...	...	76,844	...	7,236	103,560
Ladakh										
1910-11	...	16,380	31,444	...	...	...	71	...	11,017	58,912
1911-12	...	16,049	21,767	...	...	...	17	...	26,408	64,241
1912-13	...	15,269	23,023	...	...	...	42	...	26,695	65,029
1913-14	...	15,352	29,692	..	...	...	40	...	19,247	64,331
1914-15	...	15,187	29,905	...	...	...	17	...	18,480	63,589
Total										
1910-11	399,613	379,582	105,847	11,499	79,961	14,026	523,965	13,769	202,008	1,730,270
1911-12	391,539	425,678	109,766	6,098	63,050	12,593	464,326	21,650	192,269	1,686,969
1912-13	394,874	346,136	102,950	11,222	68,399	5,354	438,463	9,918	201,439	1,578,755
1913-14	394,917	398,833	118,083	7,095	87,132	2,700	486,825	11,556	235,061	1,742,202
1914-15	410,202	425,963	118,634	4,850	84,639	7,424	481,152	8,766	245,217	1,789,847

Oilseeds					Condiments and spices	Sugar		Fibres				District
Linseed	Sesamum (Til or jinjili)	Rape and mustard	Others	Total		Sugarcane	Others	Cotton	Sann	Others	Total	
12	13	14	15	16	17	18	19	20	21	22	23	24
												Jammu
796	5,720	264	919	7,699	490	6,419	...	3,925	2,183	46	6,154	1910-11
1,263	3,345	894	4,625	10,127	689	3,530	...	7,596	1,746	13	9,355	1911-12
1,401	3,182	329	795	5,707	892	5,188	...	8,723	2,733	151	11,607	1912-13
1,029	4,566	286	1,474	7,355	781	6,688	9	6,602	2,787	80	9,469	1913-14
960	2,814	593	1,966	6,333	669	6,502	...	9,213	2,984	30	12,227	1914-15
												Mirpore
173	2,262	1,879	315	4,629	235	484	...	9,349	1,356	99	10,804	1910-11
367	3,225	11,667	102	15,361	276	123	...	14,407	1,361	195	15,963	1911-12
119	266	1,272	27	1,684	219	187	...	11,957	1,721	48	13,726	1912-13
332	2,151	5,501	...	7,984	367	156	...	9,791	1,906	40	11,737	1913-14
490	1,437	7,999	17	9,943	389	283	...	17,319	1,604	88	19,011	1914-15
												Jasrota
281	2,945	4,284	736	8,246	439	876	...	1,769	668	239	2,676	1910-11
440	2,299	1,644	1,291	5,674	422	960	...	3,836	679	12	4,527	1911-12
643	2,053	3,247	9	5,952	646	1,057	...	3,700	862	22	4,584	1912-13
549	1,350	3,787	661	6,347	473	1,188	...	4,030	1,081	22	5,133	1913-14
461	1,665	3,014	845	5,985	339	1,487	...	3,543	1,141	17	4,701	1914-15
												Udhampur
9	1,655	1,502	1	3,167	132	359	...	859	302	26	1,187	1910-11
29	1,856	3,737	5	5,627	131	269	...	1,193	396	6	1,595	1911-12
118	800	1,012	19	1,949	82	159	...	1,493	324	1	1,818	1912-13
184	800	2,593	192	3,769	171	184	...	1,231	292	5	1,528	1913-14
4	1,261	3,225	...	4,490	146	567	...	1,955	471	9	2,435	1914-15
												Reasi
25	1,734	774	2	2,535	383	446	...	1,957	344	53	2,354	1910-11
52	1,698	2,986	38	4,774	335	446	...	2,517	151	135	2,803	1911-12
15	1,282	736	2	2,035	342	357	...	2,304	515	11	2,830	1912-13
27	2,022	3,014	3	5,066	386	456	...	2,649	577	26	3,252	1913-14
28	1,885	2,818	8	4,739	160	508	...	3,579	329	24	3,932	1914-15
												Gilgit
...	11	...	...	11	...	...	...	27	...	...	27	1910-11
...	12	...	...	12	...	...	...	27	...	...	27	1911-12
...	15	...	...	15	...	...	...	33	...	...	33	1912-13
...	9	...	...	9	...	...	...	19	...	...	19	1913-14
...	7	...	...	7	...	...	...	22	...	...	22	1914-15
												Southern Kashmir
18,544	3,223	3,384	5,249	30,400	815	...	...	4,586	1	657	5,244	1910-11
21,577	3,606	5,770	23,144	54,097	1,071	...	...	4,365	15	...	4,380	1911-12
20,273	3,399	5,498	18,718	47,888	1,188	...	...	4,447	1	...	4,448	1912-13
12,877	3,157	5,357	24,467	45,858	653	...	...	5,719	1	...	5,720	1913-14
6,435	3,984	12,057	9,504	31,980	829	...	...	6,639	...	...	6,639	1914-15
												Northern Kashmir
28,893	6,735	1,317	4,053	40,998	302	...	...	2,875	...	...	2,875	1910-11
33,321	5,439	3,287	11,444	53,491	377	...	...	2,646	...	...	2,646	1911-12
34,094	6,516	6,026	10,000	56,636	440	...	...	2,576	...	...	2,576	1912-13
21,790	6,265	3,561	7,380	38,996	247	...	...	3,011	...	...	3,011	1913-14
16,061	7,670	8,950	72	32,753	212	...	...	3,717	...	...	3,717	1914-15
												Muzaffarabad
130	92	94	25	841	463	10	...	296	11	...	307	1910-11
177	37	659	198	1,071	27	11	...	283	12	...	295	1911-12
284	78	337	...	699	27	15	...	220	11	...	231	1912-13
55	97	775	...	927	68	13	...	185	15	...	200	1913-14
54	107	401	91	653	8	15	...	276	23	...	299	1914-15
												Ladakh
...	...	765	...	765	35	...	...	...	...	...	...	1910-11
...	...	671	...	671	11	...	...	...	...	...	...	1911-12
...	...	682	...	682	46	...	...	...	...	...	...	1912-13
...	...	689	...	689	131	...	...	...	...	...	...	1913-14
...	...	698	...	698	8	...	...	...	...	...	...	1914-15
												Total
48,851	24,377	14,263	11,300	98,791	3,294	8,594	...	25,643	4,865	1,120	31,628	1910-11
57,226	21,517	31,315	40,847	150,905	3,339	5,339	...	36,870	4,360	361	41,591	1911-12
56,947	17,591	19,139	29,570	123,247	3,882	6,963	...	35,453	6,167	233	41,853	1912-13
36,843	20,417	25,562	34,177	117,000	3,277	8,685	9	33,237	6,659	173	40,069	1913-14
24,493	20,830	39,755	12,503	97,581	2,760	9,362	...	46,263	6,552	168	52,983	1914-15

Table III—*continued*

No. 26.—AREA (IN ACRES) UNDER CROPS, AND SPECIFICATION OF CROPS, IN EACH DISTRICT IN KASHMIR—*continued*

District	Dyes		Drugs and narcotics							
	Indigo	Others	Opium	Coffee	Tea	Tobacco	Cinchona	Indian hemp	Others	Total
25	26	27	28	29	30	31	32	33	34	35
Jammu										
1910-11	7	6	...	...	...	920	...	...	4	924
1911-12	1	1	1	...	...	1,360	...	...	1	1,362
1912-13	5	1	...	...	...	1,111	...	1	102	1,214
1913-14	1	19	...	...	...	624	...	...	11	635
1914-15	1	2	...	...	1	939	...	...	14	954
Mirpore										
1910-11	...	86	...	...	...	499	...	...	19	518
1911-12	...	198	...	...	...	862	...	...	2	864
1912-13	...	77	...	...	...	677	...	...	...	677
1913-14	...	95	...	...	...	681	...	...	7	688
1914-15	3	112	...	...	...	396	...	...	8	404
Jasrota										
1910-11	...	2	...	...	3	317	...	...	34	354
1911-12	1	24	...	...	2	619	...	...	4	625
1912-13	1	7	...	...	1	467	...	...	14	482
1913-14	...	2	2	...	1	404	...	...	3	410
1914-15	...	...	...	...	2	372	...	...	4	378
Udhampur										
1910-11	...	16	254	...	8	280	...	...	79	621
1911-12	...	22	364	...	14	652	...	...	4	1,034
1912-13	...	19	359	...	1	480	...	...	...	840
1913-14	...	27	385	...	...	321	...	...	73	779
1914-15	...	...	485	...	...	308	...	...	115	908
Reasi										
1910-11	3	6	3	...	9	346	...	3	52	413
1911-12	...	5	...	...	35	441	...	2	49	527
1912-13	1	7	10	...	16	344	...	1	71	442
1913-14	1	...	2	...	15	340	...	...	77	434
1914-15	...	...	...	...	...	289	...	...	104	393
Gilgit										
1910-11	...	...	...	...	...	7	...	...	...	7
1911-12	...	...	...	...	...	7	...	...	...	7
1912-13	...	...	...	...	...	12	...	...	...	12
1913-14	...	...	...	...	...	7	...	...	...	7
1914-15	...	...	...	...	...	2	...	...	...	2
Southern Kashmir										
1910-11	...	...	...	...	...	720	...	...	1	721
1911-12	...	...	...	...	...	789	...	...	...	789
1912-13	...	...	...	...	...	686	...	...	512	1,198
1913-14	...	...	...	...	...	731	...	...	676	1,407
1914-15	...	...	...	...	...	668	...	...	705	1,373
Northern Kashmir										
1910-11	...	...	...	...	...	177	...	...	104	281
1911-12	...	...	...	...	...	219	...	...	105	324
1912-13	...	...	...	...	...	178	...	...	106	284
1913-14	...	...	...	...	...	67	...	...	189	256
1914-15	...	...	...	...	...	242	...	...	106	348
Muzaffarabad										
1910-11	...	...	...	...	...	1	...	...	...	1
1911-12	...	...	...	...	...	1	...	...	...	1
1912-13	...	...	...	...	...	2	...	...	...	2
1913-14	...	...	...	...	...	1	...	...	...	1
1914-15	...	...	...	...	...	1	...	...	...	1
Ladakh										
1910-11	...	...	...	...	...	178	...	...	...	178
1911-12	...	...	...	...	...	164	...	...	...	164
1912-13	...	1	...	...	...	203	...	...	...	203
1913-14	...	...	...	...	...	171	...	...	...	171
1914-15	...	...	...	...	...	164	...	...	...	164
Total										
1910-11	10	116	257	...	20	3,445	...	3	293	4,018
1911-12	2	250	365	...	51	5,114	...	2	165	5,697
1912-13	7	112	369	...	18	4,160	...	2	805	5,354
1913-14	2	143	389	...	16	3,347	...	...	1,036	4,788
1914-15	4	114	485	...	3	3,381	...	...	1,056	4,925

AREA UNDER CROPS
(KASHMIR)

Fodder crops	Fruits and Vegetables including root crops	Miscellaneous crops		Total area cropped during the year	Area cropped more than once	Net area cropped during the year	District
		Food	Non-food				
36	37	38	39	40	41	42	43
							Jammu
5,600	2,268	941	6	298,178	99,628	198,550	1910-11
5,349	2,564	1,172	34	272,036	45,853	226,183	1911-12
8,564	2,132	1,919	23	272,890	40,809	232,081	1912-13
11,128	2,648	1,759	19	295,970	48,153	247,817	1913-14
9,068	1,916	967	66	315,653	97,994	217,659	1914-15
							Mirpore
2,046	394	222	4	285,407	11	285,396	1910-11
1,796	523	51	29	291,639	70,507	221,132	1911-12
2,428	349	1,214	60	213,875	42,845	171,030	1912-13
3,271	160	618	10	313,762	139,105	174,657	1913-14
2,844	115	8,547	5	327,250	89,272	237,978	1914-15
							Jasrota
616	356	209	254	155,899	38,241	117,658	1910-11
344	605	305	414	140,005	29,476	110,529	1911-12
646	659	12	513	128,303	25,997	102,306	1912-13
967	400	296	678	149,815	33,796	116,019	1913-14
740	348	242	734	159,261	38,251	121,010	1914-15
							Udhampur
1	514	41	1,281	160,948	30,733	130,215	1910-11
53	373	1,711	3	170,480	30,973	139,507	1911-12
...	634	178	1	169,735	8,603	161,132	1912-13
...	181	682	...	171,630	16,467	155,163	1913-14
7	353	75	...	176,274	24,728	151,546	1914-15
							Reasi
...	185	...	9	155,793	38,718	117,075	1910-11
17	148	114	...	141,733	11,317	130,416	1911-12
36	218	70	1	122,347	8,674	113,673	1912-13
5	137	161	22	160,122	...	160,122	1913-14
23	266	208	344	161,819	...	161,819	1914-15
							Gilgit
2,959	399	291	...	17,100	1,107	15,993	1910-11
990	453	284	...	16,468	1,851	14,617	1911-12
958	373	278	...	16,197	1,575	14,622	1912-13
1,074	414	289	...	15,983	1,422	14,561	1913-14
1,249	110	185	...	14,515	1,215	13,300	1914-15
							Southern Kashmir
63	589	10,926	1,178	344,009	464	343,545	1910-11
59	766	11,416	1,172	366,798	7,904	358,894	1911-12
89	1,103	10,917	1,448	367,234	11,023	356,211	1912-13
107	920	11,690	1,760	349,213	19,212	330,001	1913-14
173	1,148	11,579	1,722	354,229	365	353,864	1914-15
							Northern Kashmir
514	32	7,514	...	340,905	46	340,859	1910-11
1,150	46	7,598	...	365,097	808	364,289	1911-12
2,675	130	5,276	...	344,555	6,417	338,138	1912-13
1,584	2,209	685	...	(a) 339,325	...	339,325	1913-14
733	53	12,083	...	335,453	2,996	332,457	1914-15
							Muzaffarabad
894	22	1,063	...	99,983	...	99,983	1910-11
1,784	22	1,123	5	107,222	...	107,222	1911-12
1,503	22	240	9	103,754	8,204	95,550	1912-13
1,847	25	32	2	106,148	12,478	93,670	1913-14
1,210	26	230	4	106,006	3,159	102,847	1914-15
							Ladakh
14,693	496	13,619	...	88,698	7,945	80,753	1910-11
14,666	443	4,323	1	84,520	11,346	73,174	1911-12
17,247	454	3,017	...	86,679	11,795	74,884	1912-13
17,805	753	3,518	10	87,408	10,681	76,727	1913-14
17,757	762	4,199	...	87,177	11,926	75,251	1914-15
							Total
27,386	5,255	34,826	2,732	1,946,920	216,893	1,730,027	1910-11
26,208	5,943	28,097	1,658	1,955,998	210,035	1,745,963	1911-12
34,146	6,074	23,121	2,055	1,825,569	165,942	1,659,627	1912-13
37,788	7,847	19,730	2,501	(a) 1,989,376	281,314	1,708,062	1913-14
33,804	5,097	38,285	2,875	2,037,637	269,906	1,767,731	1914-15

(a) Includes 5,335 acres for which details of crops are not available

Table IV

No. 27.—LIVE-STOCK, PLOUGHS, AND CARTS IN EACH STATE

State	Bulls and bullocks	Cows	Buffaloes		Young stock (calves and buffalo calves)	Sheep	Goats	Horses and ponies	Mules and donkeys		Camels	Ploughs	Carts
			Bull	Cow									
1	2	3	4	5	6	7	8	9	10		11	12	13
Mysore									Mules	Donkeys			
1910-11	1,631,871	1,581,341	89,510	474,730	1,238,368	2,738,199	1,762,036	20,647	59,078		53	829,071	237,937
1911-12	1,631,871	1,581,341	89,510	474,730	1,238,368	2,738,199	1,762,036	20,647	59,078		53	829,071	237,937
1912-13	1,631,871	1,581,341	89,510	474,730	1,238,368	2,738,199	1,762,036	20,647	59,078		53	829,071	237,937
1913-14	1,631,871	1,581,341	89,510	474,730	1,238,368	2,738,199	1,762,036	20,647	59,078		53	829,071	237,937
1914-15	1,631,871	1,581,341	89,510	474,730	1,238,368	2,738,199	1,762,036	20,647	59,078		53	829,071	237,937
Cochin													
1910-11	57,835	47,433	32,567	8,330	14,061	22,108	11,295	292	12	122	...	46,413	3,421
1911-12	53,397	50,155	32,801	9,488	23,617	4,582	30,146	407	98	64	....	45,751	3,829
1912-13	58,700	53,005	31,275	10,286	24,455	23,484	10,664	564	106		...	48,311	3,738
1913-14	53,105	49,347	29,962	8,116	23,597	25,853	7,433	369	3	278	...	46,031	3,776
1914-15	53,712	50,663	31,306	9,414	25,210	2,875	29,096	591	8	13	...	50,031	3,960
Gwalior													
1910-11	736,189	787,047	13,783	341,861	961,952	233,942	561,539	53,874	25,972		2,018	329,930	84,121
1911-12	774,263	894,207	17,597	370,268	1,179,761	223,809	544,052	59,947	32,258		2,100	349,216	88,927
1912-13	883,233	872,954	19,421	361,995	1,118,141	217,768	531,150	63,918	32,217		2,071	364,801	93,595
1913-14	927,100	904,304	24,624	386,039	1,139,431	216,573	540,360	67,230	39,623		2,442	381,571	87,088
1914-15	903,467	874,349	18,530	376,226	1,124,101	202,948	533,165	66,242	33,150		2,166	372,408	99,159
Indore													
1910-11	236,861	312,632	15,816	118,145	199,381	35,194	133,834	15,284	6,956		2,563	103,667	44,468
1911-12	239,222	284,336	19,276	118,532	197,027	33,962	129,890	16,219	7,434		883	105,967	46,189
1912-13	255,710	308,112	18,498	119,865	239,008	30,409	153,772	17,880	7,284		1,099	108,385	46,016
1913-14	258,637	348,706	11,789	126,863	223,347	26,769	153,910	18,168	6,693		2,120	107,600	50,894
1914-15	266,726	355,644	13,470	125,995	233,010	42,142	167,615	17,807	6,979		1,028	133,384	65,304
Bhopal													
1910-11	174,129	214,317	3,696	75,755	201,366	47,582		14,455	3,835		22	79,742	34,631
1911-12	174,340	248,913	10,756	79,683	257,244	58,289		15,195	4,380		47	69,089	41,264
1912-13	194,957	271,181	2,067	84,785	228,602	1,200	66,424	16,465	4,470		110	75,531	42,849
1913-14	139,411	327,758	2,704	86,969	152,242	25,132	36,134	15,910	4,341		66	77,790	43,120
1914-15	229,319	216,842	2,218	112,130	9,131	14,634	18,899	21,116	987		46	68,954	37,608
Rajgarh(a)													
1910-11	28,553	43,997	6,095	23,039	88,240	1,976	17,343	3,767	1,358		83	13,928	3,377
1911-12	30,610	50,262	7,181	24,099	99,729	2,295	17,532	4,275	1,118		59	14,624	3,526
1912-13	32,872	50,793	5,370	23,992	98,453	3,089	18,144	4,834	1,316		47	16,326	3,958
1913-14	33,310	51,967	389	23,901	101,351	2,812	20,095	4,325	1,458		56	16,457	4,191
1914-15	35,303	52,386	369	25,489	111,433	2,478	18,685	5,208	1,505		54	17,378	4,447
Narsingarh(a)													
1910-11	20,169	32,162	15,202	618	42,872	517	10,478	2,398	12	771	53	7,737	2,974
1911-12	21,303	34,716	15,522	492	49,216	591	11,071	2,770	11	818	54	8,212	3,221
1912-13	21,097	33,955	15,331	418	44,940	581	10,770	2,808	11	792	51	8,300	3,247
1913-14	22,250	34,719	15,624	410	45,112	614	10,658	2,990	11	846	68	8,330	3,188
1914-15	23,942	36,224	15,840	412	46,395	319	10,696	3,100	11	838	54	8,629	3,458
Barwani(b)													
1910-11	22,946	26,999	85	11,892	21,678	1,523	18,201	1,353	573		1	14,857	5,575
1911-12	34,073	28,148	731	11,587	21,306	1,146	18,775	1,473	427		...	15,358	6,081
1912-13	31,283	19,440	545	8,323	10,720	192	12,949	746	168		...	15,566	5,843
1913-14	36,433	23,925	666	11,197	16,476	605	19,790	1,025	277		1	15,783	6,200
1914-15	37,123	26,676	1,133	12,214	18,432	17,459		1,077	305		1	16,382	6,006
Nagod													
1910-11	23,525	29,463	1,456	7,555	11,381	5,296	8,400	779	11	79	16	7,328	275
1911-12	23,833	30,666	1,648	7,854	12,582	6,126	8,683	937	...	71	21	8,177	360
1912-13	31,093	30,834	1,968	6,717	14,822	4,845	10,094	1,342	...	78	20	8,442	369
1913-14	24,106	28,841	1,762	7,734	14,319	7,620	9,738	1,117	...	56	19	8,387	451
1914-15	24,167	30,244	1,424	7,753	13,428	8,002	10,106	1,151	...	62	23	8,252	430
Bikaner (c)													
1910-11	44,267	99,775	4,135	20,378	72,005	509,300	86,164	719	6	2,369	31,528	42,087	1,640
1911-12	40,486	103,994	1,978	16,213	126,255	394,249	105,484	678	2	2,041	30,509	40,517	1,623
1912-13	49,072	180,064	16,810	17,167	67,815	357,130	78,341	1,463	7	2,360	29,757	58,443	1,824
1913-14	48,895	118,662	4,698	16,575	64,524	531,021	97,638	1,040	103	2,415	31,455	40,666	1,575
1914-15	36,456	162,787	10,365	16,456	90,048	664,590	104,840	1,340	45	2,585	34,984	48,603	1,743
Marwar													
1910-11	80,151	88,059	3,722	20,279	81,155	488,228	276,676	558	6,598		8,582	47,426	17,352
1911-12	77,631	92,023	3,970	22,880	89,203	429,576	253,890	536	6,738		5,900	41,929	16,378
1912-13	79,667	94,396	4,239	20,083	88,308	431,330	266,597	643	6,923		5,905	43,980	16,774
1913-14	87,019	106,940	3,470	24,449	99,163	459,522	293,623	609	6,144		6,668	47,915	18,716
1914-15	93,068	116,237	4,150	23,634	109,905	477,061	272,866	994	7,000		7,793	53,389	18,931

Note.—Animals in towns, cities, and cantonments are included where it is possible to secure their enumeration. Oxen and buffaloes not old enough for work or to produce young are classed as "young stock"

(*a*) A cattle census is taken by the patwaris every year after the kharif crop inspection in November. Animals in towns are included

(*b*) Enumeration of live-stock is taken by the patwari every year

(*c*) Animals in cities and towns are not included

Table IV—*continued*

No. 27.—LIVE-STOCK, PLOUGHS, AND CARTS IN EACH STATE—*continued*

State	Bulls and bullocks	Cows	Buffaloes		Young stock (calves and buffalo calves)	Sheep	Goats	Horses and ponies	Mules and donkeys		Camels	Ploughs	Carts
			Bull	Cow									
1	2	3	4	5	6	7	8	9	10		11	12	13
									Mules	Donkeys			
Jaipur													
1910-11	143,061	134,308	6,710	61,556	88,774	136,667	281,332	4,427	5	13,666	3,907	63,631	19,111
1911-12	124,575	126,828	7,495	60,734	84,229	142,611	237,051	4,375	1	12,622	3,724	58,206	17,330
1912-13	131,390	140,365	12,142	64,360	93,906	152,234	283,331	4,811	16,452		4,161	62,973	18,556
1913-14	123,966	137,478	12,732	64,777	125,298	200,059	221,205	4,389	14,387		3,601	60,855	18,866
1914-15	126,029	139,136	13,648	66,643	92,960	203,967	249,869	4,579	14,448		4,000	60,637	16,234
Kishangarh													
1910-11	19,586	39,359	1,462	8,697	14,357	68,855	32,975	440	8	1,395	413	7,683	2,300
1911-12	19,160	42,462	1,609	10,495	11,949	69,872	37,123	526	8	1,395	469	8,452	3,040
1912-13	19,284	44,466	1,650	9,677	15,213	65,077	44,942	581	6	1,679	463	9,146	2,632
1913-14	17,478	40,176	1,507	8,980	15,460	58,706	36,936	596	9	1,745	577	7,564	2,411
1914-15	19,681	47,624	1,311	9,715	14,283	65,983	37,641	509	2	1,853	542	8,554	2,401
Alwar (a)													
1910-11	149,873	169,701	15,499	87,275	158,223	421,531		6,032	17,349		3,429	63,404	7,847
1911-12	129,432	142,630	11,667	72,671	134,634	73,231	280,830	3,829	14,418		2,968	54,623	6,850
1912-13	129,432	142,630	11,667	72,671	134,634	354,061		3,829	14,418		2,968	54,623	6,850
1913-14	119,618	164,182	10,479	75,247	161,573	253,704		4,828	14,701		3,061	65,539	7,461
1914-15	119,618	164,182	10,479	75,247	161,573	253,704		4,828	14,701		3,061	65,539	7,461
Bharatpur(b)													
1910-11	86,840	94,869	20,674	55,994	119,920	53,072	144,156	5,692	820	14,921	1,584	51,484	5,232
1911-12	86,728	104,106	24,707	59,615	144,148	57,835	148,425	6,431	813	15,683	1,537	52,897	5,672
1912-13	86,957	113,308	26,344	62,386	142,613	54,007	148,814	6,832	834	16,550	1,382	54,659	5,966
1913-14	84,981	120,442	27,509	61,823	148,191	46,474	133,927	6,816	843	15,444	1,440	53,346	6,244
1914-15	84,582	117,750	25,518	59,515	148,455	41,682	125,426	6,358	330	15,164	1,712	52,600	6,139
Jhalawar													
1910-11	17,882	35,500	377	12,823	21,663	2,063	21,346	2,431	...	927	410	7,179	1,703
1911-12	17,685	35,222	362	12,453	20,163	1,966	21,846	2,647	...	979	327	7,226	1,656
1912-13	18,260	37,015	348	12,906	19,408	2,172	21,059	2,803	...	1,045	251	7,446	1,917
1913-14	17,059	42,804	216	12,745	22,545	1,816	18,858	2,802	72	928	86	7,606	2,075
1914-15	17,370	45,626	226	13,037	24,544	2,609	21,530	3,024	70	967	84	7,829	2,150
Tonk													
1910-11	69,600	87,244	5,564	40,521	74,756	40,181	56,626	5,250	1	3,151	195	26,301	8,835
1911-12	84,817	86,739	4,427	34,743	37,558	42,737	62,240	7,601	167	4,289	252	27,194	9,173
1912-13	87,171	89,107	5,140	33,147	53,365	43,695	57,438	7,548	171	4,275	302	27,312	9,208
1913-14	110,315	112,512	3,214	41,027	45,536	45,825	57,522	7,282	8	3,500	238	32,244	8,641
1914-15	86,021	84,384	3,175	31,998	66,710	35,019	46,299	6,518	5	3,127	168	29,287	7,601
Kotah													
1910-11	159,038	162,780	6,817	81,162	181,699	43,384	138,560	9,463	5	5,790	3,537	48,372	17,023
1911-12	174,391	183,194	6,583	80,944	217,186	36,228	148,008	10,953	8	6,206	4,045	53,411	19,592
1912-13	181,338	184,873	6,586	82,369	219,465	36,095	149,017	11,622	19	6,724	4,158	55,416	20,962
1913-14	213,358	207,113	4,841	87,905	259,756	40,098	205,351	15,356	31	8,127	2,411	67,051	24,694
1914-15	213,358	207,113	4,841	87,905	259,756	40,098	205,351	15,356	31	8,127	2,411	67,051	24,694
Total													
1910-11	3,702,376	3,986,986	243,180	1,450,410	3,591,861	8,410,669		146,365	165,780		58,424	1,783,340	498,759
1911-12	3,897,717	4,119,942	257,820	1,467,481	3,944,175	8,134,386		159,449	171,127		52,948	1,789,920	512,827
1912-13	3,924,387	4,247,839	268,901	1,465,877	3,852,236	8,141,141		169,336	177,053		52,798	1,848,731	522,241
1913-14	3,948,912	4,401,217	245,696	1,519,487	3,896,289	8,306,616		175,499	181,121		54,352	1,873,806	527,528
1914-15	4,001,813	4,309,208	247,513	1,528,513	3,787,742	8,427,889		180,445	171,391		58,180	1,897,978	545,663

(*a*) Animals in towns, cities, and cantonments are included

(*b*) A census of cattle is taken by the patwaris each year at the time of kharif crop inspection in September. Animals in cities, towns and military lines are included

Table IV—*continued*

No. 28.—LIVE-STOCK, PLOUGHS, AND CARTS IN EACH DISTRICT IN MYSORE

District and year of enumeration	Bulls and bullocks	Cows	Buffaloes		Young stock (calves and buffalo calves)	Sheep	Goats	Horses and ponies	Mules and donkeys	Camels	Ploughs	Carts
			Bull	Cow								
1	2	3	4	5	6	7	8	9	10	11	12	13
Bangalore												
1910-11 . . .	187,677	253,240	6,748	48,696	148,230	259,932	337,638	4,031	14,546	3	108,474	36,170
Kolar												
1910-11 . . .	187,251	184,579	11,893	58,320	125,003	515,879	270,419	2,827	12,889	...	92,875	31,674
Tumkur												
1910-11 . . .	209,609	172,878	11,596	53,287	136,944	595,904	332,202	2,634	8,808	...	106,386	23,865
Mysore												
1910-11 . . .	345,169	415,688	10,648	74,791	255,510	717,607	409,452	3,212	11,140	49	201,254	62,425
Hassan												
1910-11 . . .	214,097	212,835	8,379	55,618	151,598	246,492	123,721	2,942	2,746	...	102,687	14,487
Shimoga												
1910-11 . . .	192,874	146,574	21,273	65,625	198,260	27,888	64,411	1,306	1,057	1	86,795	33,302
Kadur												
1910-11 . . .	126,912	97,125	9,675	36,317	98,355	73,415	44,996	1,125	2,017	...	56,349	12,086
Chitaldrug												
1910-11 . . .	168,282	98,422	9,298	82,076	124,468	301,082	179,197	2,570	5,875	...	74,251	23,928
Total												
1910-11 . . .	1,631,871	1,581,341	89,510	474,730	1,238,368	2,738,199	1,762,036	20,647	59,078	53	829,071	237,937

Note.—Until 1898-99 statistics were collected every year by the shanbog and patel of each village by enquiry or inspection. Since that year a census is taken every five years as nearly as possible simultaneously throughout the State. The last census was taken in January 1911. Stock in municipalities are included

Table IV—*continued*

No. 29—LIVE-STOCK, PLOUGHS, AND CARTS IN EACH DISTRICT IN GWALIOR

District	Bulls and bullocks	Cows	Buffaloes		Young stock (calves and buffalo calves)	Sheep	Goats	Horses and ponies	Mules and donkeys	Camels	Ploughs	Carts
			Bull	Cow								
1	2	3	4	5	6	7	8	9	10	11	12	13
Bhind												
1910-11	85,922	54,247	2,393	38,863	82,989	26,778	76,854	8,300	5,851	535	43,811	8,195
1911-12	87,584	61,373	3,791	41,135	97,819	28,853	67,598	8,707	6,268	516	44,940	8,087
1912-13	87,584	61,373	3,791	41,135	97,819	28,853	67,598	8,707	6,268	516	44,940	8,087
1913-14	87,584	61,373	3,719	41,135	97,819	28,853	67,598	8,707	6,268	516	44,940	8,087
1914-15	87,584	61,373	3,719	41,135	97,819	28,853	67,598	8,707	6,268	516	44,940	8,087
Tomarghar												
1910-11	90,684	71,853	1,661	42,515	88,253	17,498	87,021	7,482	6,246	221	45,488	8,710
1911-12	89,926	75,320	2,664	43,756	1,00,488	16,019	92,848	7,815	6,560	248	45,873	8,273
1912-13	106,377	77,902	2,489	45,402	91,217	15,495	88,698	8,122	5,439	304	51,875	9,161
1913-14	106,377	77,902	2,489	45,402	91,217	15,495	88,698	8,122	5,439	304	51,875	9,161
1914-15	106,377	77,902	2,489	45,402	91,217	15,495	88,698	8,123	5,439	304	51,875	9,161
Gwalior												
1910-11	52,652	59,624	552	22,801	56,867	37,948	67,263	2,675	3,157	29	23,444	8,838
1911-12	56,729	73,462	1,014	28,497	75,142	37,728	59,706	3,125	3,699	24	26,392	9,373
1912-13	74,740	78,587	1,512	29,585	75,740	37,365	57,687	3,588	4,016	29	28,974	10,120
1913-14	74,319	72,300	6,821	39,483	74,251	32,024	53,008	6,019	11,759	321	31,821	9,622
1914-15	69,278	68,977	1,052	27,291	57,784	32,896	45,819	3,106	5,164	38	29,210	10,169
Bhilsa												
1910-11	76,824	76,477	820	23,533	94,357	5,648	8,225	3,458	847	11	24,049	7,108
1911-12	79,000	83,174	916	24,277	108,683	6,571	8,707	4,041	1,356	17	25,511	7,424
1912-13	94,514	80,651	1,381	19,150	106,594	6,613	9,843	4,538	1,360	8	26,729	7,630
1913-14	100,803	82,226	1,225	22,701	107,932	7,008	9,766	5,099	975	20	28,269	9,573
1914-15	100,803	82,226	1,225	22,701	107,932	7,008	9,766	5,099	975	20	28,269	9,573
Narwar												
1910-11	121,645	134,056	1,885	52,450	152,949	58,412	110,768	4,971	2,527	88	53,055	13,055
1911-12	123,329	140,717	1,784	55,418	179,870	60,733	108,344	5,304	3,139	85	55,197	13,376
1912-13	139,168	134,650	2,225	52,913	159,506	57,324	103,562	5,448	3,071	105	56,498	14,031
1913-14	143,478	138,821	2,292	53,983	161,339	58,300	107,392	5,746	3,181	114	57,471	15,038
1914-15	143,478	138,821	2,292	53,983	161,339	58,300	107,392	5,746	3,181	114	57,471	15,038
Sheopur												
1910-11	26,801	32,637	533	12,714	30,337	4,243	49,929	1,030	990	30	12,029	5,009
1911-12	34,820	48,972	676	16,876	52,557	4,674	45,094	1,441	1,267	36	14,807	5,449
1912-13	43,374	49,145	693	17,144	46,721	4,480	44,425	1,649	1,521	17	14,544	5,897
1913-14	47,338	55,469	764	19,131	43,743	4,568	43,643	1,944	1,515	37	17,434	6,212
1914-15	44,468	55,561	845	20,331	53,066	4,328	40,904	1,871	1,417	38	15,879	6,563
Isagarh												
1910-11	87,318	94,174	1,247	50,664	136,037	15,099	24,876	5,817	1,235	62	39,231	8,478
1911-12	102,813	111,704	1,474	54,112	155,000	13,506	25,104	6,353	1,499	61	42,024	8,893
1912-13	120,554	101,929	1,990	51,777	147,191	12,688	24,407	7,769	1,517	64	44,517	10,060
1913-14	132,494	118,878	1,807	56,714	164,520	14,502	30,001	7,872	1,648	93	46,562	10,812
1914-15	125,692	89,843	1,708	56,985	139,413	11,401	29,791	7,991	1,548	103	46,587	11,098
Ujjain												
1910-11	65,289	86,743	1,349	26,094	97,705	10,524	37,633	5,802	2,109	81	29,396	7,823
1911-12	66,945	94,167	1,613	27,379	124,149	9,508	40,437	5,678	2,917	103	31,148	9,172
1912-13	66,945	94,167	1,613	27,379	124,149	9,508	40,437	5,678	2,917	103	31,148	9,172
1913-14	66,945	94,167	1,613	27,379	124,149	9,508	40,437	5,678	2,917	103	31,148	9,172
1914-15	66,945	94,167	1,613	27,379	124,149	9,508	40,437	5,678	2,917	103	31,148	9,172
Shajapur												
1910-11	67,726	118,008	1,296	43,944	129,600	6,483	52,071	7,182	509	499	29,385	9,464
1911-12	72,935	139,393	1,566	49,788	176,211	5,208	47,526	9,898	2,547	579	34,137	11,855
1912-13	87,951	132,091	1,632	49,046	164,535	4,834	48,775	10,904	3,054	484	36,029	12,140
1913-14	102,951	137,627	1,629	51,285	165,607	5,568	50,154	10,508	2,886	492	41,616	2,148
1914-15	92,590	137,499	1,372	51,246	178,889	4,363	51,632	11,854	3,066	482	36,009	12,944
Mandesor												
1910-11	43,260	46,640	1,590	23,345	72,910	49,012	29,020	5,615	2,161	424	21,646	4,518
1911-12	43,058	50,998	1,833	23,106	87,540	39,377	31,440	6,103	2,613	391	20,883	4,029
1912-13	43,058	50,998	1,833	23,106	87,540	39,377	31,440	6,103	2,613	391	20,883	4,029
1913-14	43,058	50,998	1,833	23,106	87,540	39,377	31,440	6,103	2,613	391	20,883	4,029
1914-15	43,058	50,998	1,833	23,106	87,540	29,377	31,440	6,103	2,613	391	20,883	4,029
Amjhera												
1910-11	18,068	12,588	457	5,938	19,918	2,297	17,879	1,542	340	38	8,396	2,923
1911-12	17,124	14,927	266	5,924	22,302	1,632	17,248	1,482	393	40	8,304	2,996
1912-13	18,968	11,461	262	5,358	17,129	1,231	14,278	1,412	441	50	8,664	3,268
1913-14	21,753	14,543	432	5,720	21,314	1,370	18,223	1,432	422	51	9,552	3,234
1914-15	23,194	16,982	382	6,657	24,953	1,419	19,688	1,964	562	57	10,137	3,325
Total												
1910-11	736,189	787,047	13,783	341,861	961,952	233,942	561,539	53,874	25,972	2,018	329,930	84,121
1911-12	774,263	894,207	17,597	370,268	1,179,761	223,809	544,052	59,947	32,258	2,100	349,216	38,927
1912-13	883,233	872,954	19,421	361,995	1,118,141	217,768	531,150	63,918	32,217	2,071	364,801	93,595
1913-14	927,100	904,304	24,624	386,039	1,139,431	216,573	540,360	67,230	39,623	2,442	381,571	87,088
1914-15	903,467	874,349	18,530	376,226	1,124,101	202,948	533,135	66,242	33,150	2,166	372,408	99,159

Table IV—*continued*

No. 30—LIVE-STOCK, PLOUGHS, AND CARTS IN EACH DISTRICT IN INDORE

District	Bulls and bullocks	Cows	Buffaloes		Young stock (calves and buffalo calves)	Sheep	Goats	Horses and ponies	Mules and donkeys	Camels	Ploughs	Carts
			Bull	Cow								
1	2	3	4	5	6	7	8	9	10	11	12	13
Indore												
1910-11	47,294	40,763	3,612	14,186	34,246	8,709	22,376	2,631	958	306	20,378	6,070
1911-12	48,079	37,689	1,597	12,258	31,285	5,685	22,828	2,454	1,097	60	20,759	6,623
1912-13	50,563	38,379	1,909	12,174	32,318	5,794	26,447	2,750	1,336	61	21,002	7,246
1913-14	50,662	90,635	1,693	13,620	36,056	5,992	25,586	3,019	1,376	67	21,964	7,531
1914-15	50,130	83,820	1,705	14,340	32,464	22,074	34,250	2,948	1,337	90	21,825	7,146
Mahidpur												
1910-11	29,827	56,217	3,426	13,154	30,716	3,865	8,627	3,143	1,138	519	15,074	4,877
1911-12	27,114	34,575	7,955	14,546	33,526	3,353	7,040	3,327	1,143	173	14,047	4,574
1912-13	33,184	50,210	3,347	16,532	34,304	2,874	9,368	3,660	766	81	14,799	4,200
1913-14	35,012	52,821	2,434	17,614	38,118	3,104	11,933	3,696	731	80	15,438	4,474
1914-15	38,923	67,431	1,752	19,473	41,890	2,831	16,279	4,133	1,126	160	43,000	16,689
Rampura												
1910-11	13,421	16,734	847	7,773	14,848	7,913	10,039	1,336	265	1,134	6,105	1,751
1911-12(*a*)	39,006	80,845	3,510	33,140	43,234	13,743	29,633	4,503	1,510	598	19,095	4,839
1912-13 (*a*)	44,651	87,150	3,839	35,287	43,562	14,198	38,326	4,978	1,826	864	19,753	5,107
1913-14 (*a*)	45,332	87,757	2,915	35,504	46,666	13,709	41,233	6,038	1,655	1,866	20,380	5,494
1914-15 (*a*)	46,525	89,105	2,831	34,055	48,568	13,212	42,206	5,251	1,752	678	20,848	5,468
Bhanpura												
1910-11	25,070	50,791	1,363	26,278	23,388	2,766	18,330	2,670	980	539	12,106	3,309
1911-12(*b*)	...	...	...	...	...	...	...	...	...	...	...	...
1912-13 (*b*)	...	...	...	...	...	...	...	...	...	...	...	...
1913-14 (*b*)	...	...	...	...	...	...	...	...	...	...	...	...
1914-15 (*b*)	..	...	...	...	...	...	...	...	...	...	...	...
Nimar (North and South)												
1910-11	92,984	104,799	5,365	45,551	79,523	11,254	64,566	4,759	3,121	47	39,577	21,344
1911-12	95,007	89,705	5,208	45,757	65,945	10,424	59,667	4,511	3,169	32	41,389	22,458
1912-13	98,597	96,488	8,459	45,250	109,662	6,892	68,036	4,736	2,980	71	42,067	21,815
1913-14	96,815	87,921	3,875	51,886	71,742	3,690	62,777	4,597	2,584	23	39,897	24,574
1914-15	98,481	86,023	6,049	48,285	75,218	3,781	62,306	4,532	2,448	31	37,314	27,100
Nimawar												
1910-11	26,137	42,251	1,189	9,556	14,347	356	8,790	629	378	18	9,224	6,574
1911-12(*c*)	30,016	41,522	1,006	12,831	23,037	757	10,722	1,424	515	20	10,667	7,695
1912-13 (*c*)	28,715	35,885	944	10,622	19,162	651	11,595	756	376	22	10,764	7,648
1913-14 (*c*)	30,816	29,572	872	8,239	30,765	274	12,381	818	347	84	9,921	8,821
1914-15 (*c*)	32,667	29,265	1,133	9,842	34,870	244	12,574	943	316	69	10,397	8,901
Alampur (pargana)												
1910-11	2,128	1,077	14	...	2,313	331	1,096	116	107	...	1,203	543
1911-12(*d*)	...	...	...	...	...	...	...	...	116	...	...	...
1912-13 (*d*)	...	...	...	...	...	...	...	...	...	...	...	...
1913-14 (*d*)	...	...	...	...	...	...	...	...	...	...	...	...
1914-15 (*d*)	...	...	...	...	...	...	...	...	...	...	...	...
Total												
1910-11	236,861	312,632	15,816	118,145	199,381	35,194	133,834	14,815	6,956	2,563	103,667	44,468
1911-12	239,222	284,336	19,276	118,532	197,027	33,962	129,890	15,284	7,434	883	105,967	46,189
1912-13	255,710	308,112	18,498	119,865	239,008	30,409	153,772	16,219	7,284	1,099	108,385	46,016
1913-14	258,637	348,706	11,789	126,863	223,347	26,769	153,910	18,168	6,693	2,120	107,600	50,894
1914-15	266,726	355,644	13,470	125,995	253,010	42,142	167,615	17,807	6,979	1,028	133,384	65,304

(*a*) Includes Bhanpura
(*b*) Included under Rampura
(*c*) Includes Alampur (pargana)
(*d*) Included under Nimawar

Table IV—*continued*

No. 31—LIVE-STOCK, PLOUGHS, AND CARTS IN EACH DISTRICT IN BIKANER

District	Bulls and bullocks	Cows	Buffaloes		Young stock (calves and buffalo calves)	Sheep	Goats	Horses and ponies	Mules and donkeys		Camels	Ploughs	Carts
			Bull	Cow					Mules	Donkeys			
1	2	3	4	5	6	7	8	9	10		11	12	13
Bikaner													
1910-11	3,776	10,239	280	1,617	8,398	59,238	19,613	26	...	207	2,771	4,188	592
1911-12	4,833	10,244	260	1,492	15,660	51,356	26,783	21	...	168	2,856	4,559	837
1912-13	3,497	8,473	290	1,367	5,161	29,732	10,799	25	...	115	2,052	3,956	700
1913-14	18,091	6,624	1,603	303	6,130	32,102	11,642	25	100	136	1,940	3,810	570
1914-15	3,101	8,194	245	1,298	6,659	67,533	7,542	20	25	122	1,708	3,730	580
Suratgarh													
1910-11	31,489	65,227	2,661	13,353	38,327	357,102	26,526	373	3	1,174	18,656	25,867	380
1911-12	26,872	59,667	992	8,668	77,210	268,499	37,312	273	2	1,019	16,170	22,049	336
1912-13	30,905	92,646	14,693	4,909	29,636	263,395	28,421	533	7	876	16,948	24,168	539
1913-14	23,245	73,579	2,017	9,942	23,734	353,427	48,514	557	3	1,256	17,604	25,790	592
1914-15	26,783	125,811	5,207	12,383	41,652	427,405	72,867	914	8	1,592	20,510	28,446	674
Reni													
1910-11	7,125	19,467	1,036	4,478	23,488	80,903	34,474	280	3	825	8,825	10,091	117
1911-12	5,885	25,906	501	4,375	24,110	49,594	32,669	331	...	690	9,233	10,492	111
1912-13	12,163	73,295	1,753	9,721	28,63	49,594	32,669	845	...	1,191	9,233	27,304	249
1913-14	5,113	31,864	981	5,149	31,006	130,662	31,757	394	...	868	10,332	8,059	66
1914-15	3,414	21,725	4,780	1,614	37,015	148,733	19,001	340	12	709	11,108	13,362	115
Sujangarh													
1910-11	1,877	4,842	158	930	1,792	12,057	5,551	40	...	163	1,276	1,941	551
1911-12	2,896	8,177	225	1,678	9,275	24,800	8,720	53	...	164	2,250	3,417	339
1912-13	2,507	5,650	74	1,170	4,335	14,409	6,452	60	...	178	1,524	3,015	336
1913-14	2,446	6,595	97	1,181	3,654	14,829	5,725	64	...	155	1,579	3,007	347
1914-15	3,158	7,057	133	1,161	4,722	20,919	5,430	66	...	162	1,658	3,065	374
Total													
1910-11	44,267	99,775	4,135	20,378	72,005	509,300	86,164	719	6	2,369	31,528	42,087	1,640
1911-12	40,486	103,994	1,978	16,213	126,255	394,249	105,484	678	2	2,041	30,509	40,517	1,623
1912-13	49,072	180,064	16,810	17,167	67,815	357,130	78,341	1,463	7	2,360	29,757	58,443	1,824
1913-14	48,895	118,662	4,698	16,575	64,524	531,021	97,638	1,040	103	2,415	31,455	40,666	1,515
1914-15	36,456	162,787	10,365	16,456	90,048	664,590	104,840	1,340	45	2,585	34,984	48,603	1,743

Table IV—*continued*

No. 32—LIVE-STOCK, PLOUGHS, AND CARTS IN EACH DISTRICT IN MARWAR

District	Bulls and bullocks	Cows	Buffaloes		Young stock (calves and buffalo calves)	Sheep	Goats	Horses and ponies	Mules and donkeys	Camels	Ploughs	Carts
			Bull	Cow								
1	2	3	4	5	6	7	8	9	10	11	12	13
Bali and Desuri												
1910-11	10,808	11,431	672	4,059	14,518	39,376	42,143	149	1,083	166	5,078	1,479
1911-12	10,193	11,689	643	5,054	15,120	28,029	39,457	141	1,101	223	4,973	1,679
1912-13	10,682	13,353	1,150	4,947	12,920	27,630	38,632	179	1,109	195	5,467	1,664
1913-14	11,869	13,937	750	6,452	14,326	19,303	26,239	213	1,154	178	5,674	1,896
1914-15	12,325	13,683	520	5,946	16,646	34,923	43,291	235	1,075	216	6,320	2,191
Bilara												
1910-11	7,786	7,301	298	1,814	7,831	35,674	6,488	62	821	98	4,190	1,655
1911-12	7,561	6,768	402	1,879	7,957	45,573	9,380	55	715	91	3,770	614
1912-13	7,815	7,167	489	1,743	8,197	29,229	16,531	55	703	70	3,912	1,440
1913-14	7,890	7,807	260	1,815	8,533	48,788	9,824	59	736	105	3,919	1,570
1914-15	7,617	6,721	216	1,660	8,087	33,507	8,398	54	687	90	3,823	1,446
Didwana												
1910-11	2,898	4,089	124	267	4,185	17,858	9,173	7	57	473	1,852	728
1911-12	2,536	4,876	39	293	1,031	17,358	7,691	5	23	425	1,676	643
1912-13	2,300	3,411	22	178	2,605	14,498	8,121	6	33	275	1,402	572
1913-14	3,368	4,836	49	298	4,326	22,442	10,200	8	84	496	2,138	754
1914-15	3,504	5,517	14	357	4,578	17,990	5,475	12	57	538	2,158	916
Jaswantpura												
1910-11	2,814	4,280	86	1,867	3,236	7,706	22,681	34	297	195	1,481	610
1911-12	3,176	4,650	86	1,880	4,094	4,926	18,661	27	363	191	1,522	612
1912-13	2,918	4,115	196	1,363	1,380	7,977	16,723	33	322	276	1,676	605
1913-14	3,049	4,132	237	1,380	3,749	7,920	16,183	22	145	201	2,037	568
1914-15	4,460	5,768	448	885	6,160	14,013	10,012	99	361	283	2,103	771
Jalore												
1910-11	2,682	2,758	94	733	2,173	9,886	18,810	5	123	1,980	3,967	1,597
1911-12	2,720	2,863	99	752	1,107	7,531	16,355	7	162	62	1,438	628
1912-13	2,576	2,843	56	949	2,009	8,891	15,605	6	164	59	1,353	600
1913-14	2,517	2,873	383	925	2,274	7,742	14,842	6	195	50	1,370	588
1914-15	3,362	3,450	186	1,016	3,201	13,933	13,779	9	72	59	1,729	732
Jaitaran												
1910-11	3,712	3,859	150	1,121	3,687	2,586	5,978	14	496	63	1,800	431
1911-12	3,067	4,092	356	845	3,065	20,029	8,903	20	625	44	1,512	358
1912-13	2,973	3,526	285	724	3,245	16,643	11,524	10	573	61	1,619	356
1913-14	3,563	4,183	349	1,108	3,311	19,615	9,584	12	571	66	1,934	313
1914-15	3,108	3,509	313	934	3,027	17,941	10,978	23	563	93	2,521	360
Jodhpur												
1910-11	8,136	7,008	282	1,086	7,735	51,996	28,487	14	373	886	4,625	1,789
1911-12	7,627	6,540	166	1,089	7,614	42,288	24,131	8	172	712	4,283	1,979
1912-13	8,553	7,936	239	1,148	8,036	37,815	23,448	10	308	875	4,918	1,755
1913-14	9,835	9,670	278	1,332	9,715	44,902	30,582	19	362	1,211	5,770	2,391
1914-15	10,416	10,636	201	1,386	10,403	40,322	25,853	49	303	1,140	6,883	2,193
Maliani												
1910-11	180	125	...	31	...	...	2,875	2	5	228	210	19
1911-12	172	135	...	30	...	...	2,640	2	6	232	105	19
1912-13	340	270	...	35	...	...	2,890	2	6	232	165	19
1913-14	370	319	...	35	...	...	3,140	2	6	232	180	19
1914-15	420	380	...	37	...	...	3,075	2	8	238	205	20
Marote												
1910-11	590	2,031	...	382	355	2,741	1,466	1	52	114	393	116
1911-12	585	1,029	...	205	512	2,928	1,287	1	73	78	299	139
1912-13	544	1,054	...	228	347	1,985	1,579	1	52	93	260	100
1913-14	610	762	...	177	520	3,211	1,869	10	60	67	321	119
1914-15	591	858	...	223	669	4,140	2,190	1	53	71	315	103
Merta												
1910-11	7,656	10,149	71	661	958	45,646	13,108	57	515	371	3,862	1,448
1911-12	7,516	10,194	241	2,304	9,449	25,638	17,145	63	695	122	3,651	1,467
1912-13	8,617	11,691	239	2,417	9,529	57,040	31,840	127	872	184	4,368	1,823
1913-14	8,300	12,029	172	2,173	10,134	58,521	23,785	110	806	135	4,331	1,800
1914-15	9,081	12,413	325	2,288	10,348	54,157	24,168	109	847	141	4,416	1,868
Nagore												
1910-11	8,713	9,782	439	1,573	10,838	113,064	28,064	34	583	830	5,175	2,877
1911-12	8,674	9,951	292	1,570	11,554	75,367	22,833	21	683	801	5,036	2,882
1912-13	8,694	10,195	222	1,273	10,524	95,840	24,101	19	607	982	5,186	2,803
1913-14	9,674	13,599	185	1,736	8,332	109,298	24,232	19	555	1,015	5,617	3,247
1914-15	9,566	14,462	190	1,660	10,082	105,956	21,576	33	556	1,179	5,778	3,286

Table IV—*continued*

No. 32—LIVE-STOCK, PLOUGHS, AND CARTS IN EACH DISTRICT IN MARWAR—*continued*

District	Bulls and bullocks	Cows	Buffaloes		Young stock (calves and buffalo calves)	Sheep	Goats	Horses and ponies	Mules and donkeys	Camels	Ploughs	Carts
			Bull	Cow								
1	2	3	4	5	6	7	8	9	10	11	12	13.
Nawa												
1910-11	604	364	...	97	355	692	590	6	92	37	333	122
1911-12	636	697	...	125	292	1,447	658	7	110	60	305	122
1912-13	450	221	...	51	215	663	458	...	57	25	232	62
1913-14	625	490	...	143	519	1,163	986	1	100	75	311	95
1914-15	615	484	...	144	482	2,220	854	...	62	96	301	87
Pachbhadra												
1910-11	1,186	599	56	327	1,252	9,563	3,919	5	279	110	632	280
1911-12	776	1,028	17	419	1,228	6,370	3,840	49	251	5	466	275
1912-13	974	736	22	330	740	3,397	5,520	3	227	51	458	263
1913-14	1,051	840	35	360	825	3,042	4,968	2	266	58	500	242
1914-15	1,447	1,336	92	437	1,067	8,024	3,555	8	253	59	968	357
Pali												
1910-11	3,936	2,503	263	1,232	2,316	27,962	15,091	18	198	20	1,897	794
1911-12	3,933	3,155	246	1,375	3,879	35,996	14,444	22	202	28	1,981	855
1912-13	3,676	2,944	27	1,240	3,447	22,329	10,132	36	193	19	1,823	820
1913-14	3,514	3,309	205	1,029	4,321	23,105	19,912	33	215	20	1,928	828
1914-15	4,284	3,448	164	1,100	5,287	29,092	11,180	178	32	17	2,128	879
Parbatsar												
1910-11	2,235	3,141	36	515	2,366	14,437	6,442	5	258	167	1,234	206
1911-12	2,285	3,224	8	691	2,611	15,390	7,163	7	182	100	1,147	247
1912-13	1,575	1,992	...	401	1,603	12,912	4,980	9	103	35	781	200
1913-14	2,277	3,545	...	580	2,444	15,933	9,425	12	153	158	1,092	242
1914-15	2,396	3,679	8	595	2,807	20,424	7,524	16	271	167	1,240	278
Phalodi												
1910-11	3,303	5,381	86	259	5,186	18,652	8,651	9	207	1,790	3,147	935
1911-12	3,325	5,533	83	262	5,286	8,611	5,765	8	208	1,773	2,706	905
1912-13	3,213	5,490	61	336	4,818	9,767	4,881	9	201	1,708	2,663	1,005
1913-14	2,950	4,481	65	192	3,722	8,626	4,265	3	194	1,354	2,607	942
1914-15	3,145	6,356	64	172	4,673	11,520	4,377	10	217	1,188	2,840	993
Sanchore												
1910-11	1,425	2,426	32	1,306	1,555	2,013	7,149	14	149	221	794	270
1911-12	1,235	2,291	33	922	1,014	520	1,547	11	91	181	595	230
1912-13	1,327	1,551	78	802	2,361	3,070	2,767	14	175	214	688	274
1913-14	1,988	2,572	195	1,042	3,758	4,407	7,985	18	177	226	1,010	323
1914-15	2,509	4,245	269	1,181	3,677	6,100	4,470	22	287	270	1,281	381
Sheo												
1910-11	974	2,773	79	71	1,232	10,750	7,737	48	194	124	556	215
1911-12	611	1,324	1	76	672	3,901	4,165	5	128	123	302	153
1912-13	733	3,608	20	46	768	9,155	8,019	11	175	115	487	149
1913-14	996	2,702	33	37	1,426	3,925	5,479	10	194	157	607	165
1914-15	1,190	3,523	38	43	2,004	6,815	6,886	9	239	172	639	221
Shergarh												
1910-11	405	558	51	44	512	928	3,878	...	25	467	671	26
1911-12	286	525	3	58	288	1,348	2,395	...	10	371	510	26
1912-13	414	782	28	67	395	1,340	4,541	...	24	356	560	35
1913-14	511	834	63	74	725	4,169	4,075	...	39	779	493	50
1914-15	435	693	23	91	844	3,724	4,883	...	42	466	887	45
Siwana												
1910-11	708	451	36	360	699	3,392	7,141	1	70	141	499	115
1911-12	744	710	19	350	548	3,405	8,316	1	44	190	506	119
1912-13	376	291	9	184	361	3,517	5,725	1	...	1	219	80
1913-14	522	427	17	208	645	5,715	8,464	1	10	35	267	121
1914-15	991	797	86	439	965	7,719	1,710	6	23	171	656	188
Sojat												
1910-11	9,400	7,050	867	2,510	9,746	73,306	36,805	73	721	101	5,030	1,450
1911-12	9,973	10,749	1,236	2,701	12,740	82,921	36,114	76	894	88	5,146	1,650
1912-13	10,917	11,220	1,086	1,621	12,094	67,632	28,580	112	1,019	79	5,743	1,845
1913-14	11,540	13,593	194	3,353	15,558	47,695	57,584	49	122	50	5,809	2,443
1914-15	11,616	14,279	993	3,040	14,898	44,541	58,632	119	992	139	6,206	1,616
Total												
1910-11	80,151	88,059	3,722	20,279	81,155	488,228	276,676	558	6,598	8,582	47,426	17,352
1911-12	77,631	92,023	3,970	22,880	89,203	429,576	253,890	536	6,738	5,900	41,929	16,378
1912-13	79,667	94,396	4,229	20,083	88,308	431,330	266,597	643	6,923	5,905	43,980	16,774
1913-14	87,019	106,940	3,470	24,449	99,163	459,522	293,623	609	6,144	6,668	47,915	18,716
1914-15	93,068	116,237	4,150	23,634	109,905	477,061	272,866	994	7,000	7,793	53,389	18,931

Table IV—*continued*

No. 33—LIVE-STOCK, PLOUGHS, AND CARTS IN EACH DISTRICT IN JAIPUR

District	Bulls and bullocks	Cows	Buffaloes		Young stock (calves and buffalo calves)	Sheep	Goats	Horses and ponies	Mules and donkeys		Camels	Ploughs	Carts
			Bull	Cow									
1	2	3	4	5	6	7	8	9	10		11	12	13
									Mules	Donkeys			
Jaipur													
1910-11	16,315	17,300	710	4,980	4,000	16,700	24,500	270	...	1,325	715	9,670	1,950
1911-12	11,528	16,500	1,100	4,100	3,600	15,800	17,000	150	...	975	150	5,800	1,510
1912-13	11,824	16,970	1,150	4,327	3,900	17,000	16,200	150	...	1,023	158	5,825	1,405
1913-14	11,425	15,800	1,178	4,100	3,610	18,200	16,800	142	...	1,050	150	5,020	1,390
1914-15	11,205	16,700	4,000	1,325	3,264	17,600	18,500	145	...	1,032	135	5,884	1,425
Amber (*a*)													
1911-12	4,916	2,416	168	1,577	760	4,002	8,179	114	...	383	353	3,234	481
1912-13	5,992	4,665	145	2,102	1,264	4,776	7,244	147	...	262	226	2,942	363
1913-14	6,819	4,975	126	2,228	1,208	4,786	8,938	151	...	285	349	3,081	385
1914-15	6,829	5,245	160	2,346	1,175	5,539	9,245	200	...	365	491	4,075	385
Sambhar													
1910-11	15,882	16,118	580	4,937	4,310	30,053	33,278	1,555	...	1,286	804	7,389	3,207
1911-12	13,244	16,109	744	5,521	5,267	36,228	27,454	1,441	...	1,258	820	8,113	3,009
1912-13	12,742	15,051	802	5,279	4,867	58,469	54,314	1,387	...	1,132	700	7,695	2,895
1913-14	6,440	15,330	888	5,487	38,662	64,721	5,815	1,308	...	1,055	580	7,860	3,070
1914-15	2,981	7,731	901	5,859	5,415	68,611	26,029	1,386	...	1,171	535	8,042	2,535
Malpura													
1910-11	12,342	16,012	841	4,610	9,864	26,894	32,564	685	...	778	263	5,480	2,850
1911-12	11,238	15,218	719	5,466	7,222	25,533	32,133	632	...	680	380	5,030	2,825
1912-13	13,310	17,764	875	6,222	9,813	9,764	33,591	755	...	750	435	5,218	2,900
1913-14	13,000	15,854	675	5,914	9,250	23,950	33,561	720	...	751	325	5,068	2,800
1914-15	14,311	18,042	861	6,622	10,842	31,564	31,342	640	...	810	450	5,300	2,875
Torawati													
1910-11	7,122	8,296	283	3,385	4,014	9,530	24,270	209	...	1,044	619	3,281	459
1911-12	8,376	9,956	175	4,083	3,554	11,168	14,303	480	...	1,184	575	3,897	452
1912-13	8,945	10,436	191	4,100	3,633	11,824	14,332	226	...	1,536	791	4,232	529
1913-14	8,912	10,289	192	3,885	3,220	11,515	14,332	215	...	1,644	735	7,239	434
1914-15	9,506	10,612	194	4,384	3,865	12,840	25,652	223	...	1,719	854	4,189	541
Hindaun													
1910-11	16,975	16,251	1,215	10,772	19,758	13,118	30,304	386	4	2,908	358	8,258	1,851
1911-12	16,956	16,845	1,333	12,926	17,224	15,853	27,369	398	...	2,955	367	8,333	1,840
1912-13	15,944	15,969	1,373	12,973	19,595	12,602	23,304	454	...	4,907	604	10,863	2,478
1913-14	16,418	17,185	1,069	11,724	20,075	37,668	23,304	435	...	2,922	349	6,783	1,310
1914-15	15,731	18,526	1,322	13,437	20,531	31,407	24,787	402	...	3,004	389	7,058	1,498
Dausa													
1910-11	30,077	16,370	1,204	10,760	18,442	11,835	38,568	368	1	2,093	492	10,549	1,810
1911-12	22,453	16,231	1,354	10,768	18,939	12,440	37,880	389	1	2,012	501	10,215	1,606
1912-13	19,371	16,430	1,560	10,296	17,074	10,456	30,753	424	...	2,136	526	9,247	1,335
1913-14	19,269	16,560	1,559	11,325	16,767	9,814	29,025	335	...	2,198	573	8,034	1,310
1914-15	22,974	16,000	4,301	8,787	16,875	9,732	27,811	326	...	1,872	467	7,947	1,277
Madhopur													
1910-11	22,557	19,748	1,123	9,853	14,321	11,309	77,411	503	...	1,974	419	8,819	2,904
1911-12	20,890	18,960	1,078	8,931	12,953	11,052	44,558	452	...	1,861	401	8,253	2,711
1912-13	24,819	22,460	4,334	7,702	15,471	14,474	77,742	764	...	2,337	470	9,017	4,171
1913-14	21,024	18,581	5,960	6,765	13,491	14,229	63,619	413	...	2,103	294	8,603	3,538
1914-15	19,941	19,814	1,025	9,329	11,305	13,441	61,516	454	...	2,138	391	8,424	2,722
Kotkasim													
1910-11	3,219	3,930	17	1,492	5,563	917	1,407	101	...	396	90	1,533	301
1911-12	3,086	3,089	21	1,507	5,613	1,150	1,406	119	...	473	93	301	1,507
1912-13	3,242	3,560	30	1,616	5,855	995	1,150	109	...	396	111	1,537	296
1913-14	3,213	3,377	28	1,583	5,715	1,121	1,018	111	...	405	109	1,503	2,068
1914-15	3,228	3,617	31	1,690	6,071	728	710	145	...	388	99	1,537	283
Gangapur													
1910-11	18,572	20,283	737	10,767	8,502	16,311	24,441	350	...	1,862	147	8,652	3,779
1911-12	11,888	11,504	803	5,855	9,097	9,385	13,867	200	...	841	84	5,030	1,389
1912-13	15,201	17,060	1,182	9,743	12,434	11,874	20,665	405	...	1,973	140	6,397	2,184
1913-14	17,446	19,527	1,057	11,766	13,300	14,055	24,793	559	...	1,974	137	7,664	2,512
1914-15	19,323	22,849	853	12,864	13,617	12,505	24,277	658	...	1,949	189	1,181	2,693
Total													
1910-11	143,061	134,308	6,710	61,556	88,774	136,667	281,332	4,427	5	13,666	3,907	63,631	19,111
1911-12	124,575	126,828	7,495	60,734	84,229	142,611	237,051	4,375	1	12,622	3,724	58,206	17,330
1912-13	131,390	140,365	12,142	64,360	93,906	152,234	283,331	4,811	...	16,452	4,161	62,973	18,556
1913-14	123,966	137,478	12,732	64,777	125,298	200,059	221,205	4,389	...	14,387	3,601	60,855	18,866
1914-15	126,029	139,136	13,648	66,643	92,960	203,967	249,869	4,579	...	14,448	4,000	60,637	16,234

(*a*) Constituted in 1911-12 out of Jaipur

Table IV—*continued*

No. 34—LIVE-STOCK, PLOUGHS, AND CARTS IN EACH DISTRICT IN TONK

District	Bulls and bullocks	Cows	Buffaloes		Young stock (calves and buffalo calves)	Sheep	Goats	Horses and ponies	Mules and donkeys		Camels	Ploughs	Carts
			Bull	Cow									
1	2	3	4	5	6	7	8	9	10		11	12	13
									Mules	Donkeys			
Sironj													
1910-11	28,438	31,479	1,684	12,498	26,674	3,608	4,307	1,719	1	505	5	7,807	2,903
1911-12	28,794	32,321	778	13,318	1,707	4,047	4,122	2,056	151	414	17	6,733	2,117
1912-13	33,323	32,445	750	13,422	17,125	3,767	4,048	1,920	155	433	17	6,945	2,240
1913-14	52,038	45,518	875	16,312	540	5,062	5,165	2,457	...	704	20	11,457	2,960
1914-15	33,809	30,574	602	11,805	23,915	2,838	3,000	1,981	...	655	15	9,874	2,559
Chhabra													
1910-11	1,309	14,343	564	12,951	12,902	931	4,815	814	...	545	14	3,485	779
1911-12	13,217	12,987	254	5,938	1,980	1,082	9,355	1,489	16	1,643	7	4,420	1,563
1912-13	13,217	12,987	254	5,938	1,980	1,082	9,355	1,489	16	1,643	7	4,420	1,563
1913-14	10,940	11,767	190	5,861	2,835	1,095	4,972	787	5	545	14	3,577	760
1914-15	12,445	12,546	307	5,760	12,116	1,175	5,645	811	5	615	12	3,770	781
Pirawa													
1910-11	9,122	14,113	1,045	6,108	9,385	781	9,350	1,012	...	405	41	3,282	878
1911-12	9,325	14,525	995	6,225	9,528	825	9,842	1,120	...	435	45	3,320	895
1912-13	9,475	17,440	1,292	5,920	8,019	1,011	8,402	1,201	...	390	90	3,226	812
1913-14	9,912	17,393	621	5,660	9,997	1,623	12,990	1,235	...	413	49	3,650	954
1914-15	9,339	16,973	602	6,199	9,405	2,548	11,547	1,157	...	496	51	3,291	825
Nimbahera													
1910-11	15,672	12,492	986	4,945	13,692	16,581	14,942	1,402	...	684	100	6,300	1,206
1911-12	16,201	10,331	895	4,335	13,169	17,300	16,210	1,430	...	701	145	6,414	1,243
1912-13	16,201	10,331	895	4,335	12,169	17,300	16,210	1,430	...	701	145	6,414	1,243
1913-14	16,637	16,084	413	6,430	15,883	14,112	12,940	1,255	3	420	76	6,323	1,152
1914-15	14,505	12,865	570	4,293	13,298	12,927	11,517	1,298	...	540	49	5,948	1,073
Aligarh													
1910-11	3,485	2,386	256	788	2,996	1,246	5,410	78	...	211	2	1,289	549
1911-12	6,497	5,143	468	1,585	2,057	1,436	5,661	72	...	195	3	2,056	844
1912-13	4,421	3,600	813	119	2,950	2,521	2,340	63	...	198	3	2,056	839
1913-14	4,587	3,492	130	1,142	2,117	1,871	2,990	57	...	125	4	2,058	709
1914-15	6,260	3,547	151	1,049	2,293	2,812	6,193	74	...	162	2	2,874	784
Tonk													
1910-11	11,574	12,431	1,029	3,231	9,107	17,034	17,802	225	...	801	33	4,138	2,580
1911-12	10,783	11,432	1,037	3,342	9,117	18,047	17,050	1,437	...	901	35	4,251	2,511
1912-13	10,534	12,304	1,136	3,413	11,122	18,014	17,083	1,445	...	910	40	4,251	2,511
1913-14	16,201	18,258	985	5,622	14,164	22,062	18,465	1,491	...	1,293	75	5,179	2,106
1914-15	9,663	7,879	943	2,892	5,683	12,719	8,397	1,207	...	659	39	3,530	1,579
Total													
1910-11	69,600	87,244	5,564	40,521	74,756	40,181	56,626	5,250	1	3,151	195	26,301	8,895
1911-12	84,817	86,739	4,427	34,743	37,558	42,737	62,240	7,604	167	4,289	252	27,194	9,173
1912-13	87,171	89,107	5,140	33,147	53,365	43,695	57,438	7,548	171	4,275	302	27,312	9,208
1913-14	110,315	112,512	3,214	41,027	45,536	45,825	57,522	7,282	8	3,500	238	32,244	8,641
1914-15	86,021	84,384	3,175	31,998	66,710	35,019	46,299	6,518	5	3,127	168	29,287	7,601

Table IV—*concluded*

No. 35—LIVE-STOCK, PLOUGHS, AND CARTS IN EACH DISTRICT IN BHARATPUR AND KOTAH

District	Bulls and bullocks	Cows	Buffaloes		Young stock (calves and buffalo calves)	Sheep	Goats	Horses and ponies	Mules and donkeys		Camels	Ploughs	Carts
			Bull	Cow									
1	2	3	4	5	6	7	8	9	10		11	12	13
									Mules	Donkeys			
BHARATPUR													
Bharatpur													
1910-11	50,164	49,647	10,561	34,253	69,531	29,085	81,528	3,011	812	8,802	1,346	28,675	2,347
1911-12	48,858	55,478	13,175	35,855	87,989	30,457	80,075	3,430	811	9,230	1,257	29,053	2,523
1912-13	48,053	60,563	13,740	37,414	82,868	28,131	78,075	3,540	811	9,828	1,124	29,577	2,544
1913-14	44,186	65,336	15,069	36,493	85,159	22,119	67,780	3,099	821	8,634	1,046	27,699	2,521
1914-15	45,635	67,161	15,275	37,851	87,838	24,055	69,992	3,156	318	9,019	1,308	28,551	2,601
Dig													
1910-11	36,676	45,222	10,113	21,741	50,389	23,987	62,628	2,681	8	6,119	238	22,809	2,885
1911-12	37,870	48,628	11,532	23,760	56,159	27,378	68,350	3,001	2	6,453	280	23,844	3,149
1912-13	38,874	52,745	12,604	24,972	59,745	25,876	70,739	3,292	23	6,722	258	25,082	3,422
1913-14	40,395	55,106	12,440	25,330	63,032	24,355	66,147	3,717	22	6,810	394	25,747	3,723
1914-15	38,947	50,589	10,243	21,664	60,617	17,627	55,434	3,202	12	6,145	404	24,049	3,538
Total													
1910-11	86,840	94,869	20,674	55,994	119,920	53,072	144,156	5,692	820	14,921	1,584	51,484	5,232
1911-12	86,728	104,106	24,707	59,615	144,148	57,835	148,425	6,431	813	15,683	1,537	52,897	5,672
1912-13	86,957	113,308	26,344	62,386	142,613	54,007	148,814	6,832	834	16,550	1,382	54,659	5,966
1913-14	84,981	120,442	27,509	61,823	148,191	46,474	133,927	6,816	843	15,444	1,440	53,346	6,244
1914-15	84,582	117,750	25,518	59,515	148,455	41,682	125,426	6,358	330	15,164	1,712	52,600	6,139
KOTAH													
Kotah													
1910-11	147,257	150,722	6,683	75,150	167,962	40,059	128,296	8,762	5	5,352	3,275	44,789	16,595
1911-12	161,455	169,624	6,095	74,948	201,098	33,545	137,045	10,142	8	5,746	3,745	49,455	18,141
1912-13	167,906	171,179	6,098	76,268	203,208	33,421	137,979	10,761	18	6,226	3,850	51,311	19,409
1913-14	197,550	191,401	4,483	81,394	240,515	37,128	190,140	14,219	29	7,525	2,233	62,085	22,865
1914-15	197,550	191,401	4,483	81,394	240,515	37,128	190,140	14,219	29	7,525	2,233	62,085	22,865
Kotris													
1910-11	11,781	12,058	134	6,012	13,737	3,325	10,264	701	...	438	262	3,583	1,328
1911-12	12,936	13,570	488	5,996	16,088	2,683	10,963	811	...	460	300	3,956	1,451
1912-13	13,432	13,694	488	6,101	16,257	2,674	11,038	861	1	498	308	4,105	1,553
1913-14	15,808	15,712	358	6,511	19,241	2,970	15,211	1,137	2	602	178	4,966	1,829
1914-15	15,808	15,712	358	6,511	19,241	2,970	15,211	1,137	2	602	178	6,766	1,829
Total													
1910-11	159,038	162,780	6,817	81,162	181,699	43,384	138,560	9,463	5	5,790	3,537	48,372	17,923
1911-12	174,391	183,194	6,583	80,944	217,186	36,228	148,008	10,953	8	6,206	4,045	53,411	19,592
1912-13	181,338	184,873	6,586	82,369	219,465	36,095	149,017	11,622	19	6,724	4,158	55,416	20,962
1913-14	213,358	207,113	4,841	87,905	259,756	40,098	205,351	15,356	31	8,127	2,411	67,051	24,694
1914-15	213,358	207,113	4,841	87,905	259,756	40,098	205,351	15,356	31	8,127	2,411	67,051	24,694

TABLE V

INCIDENCE OF THE LAND REVENUE ASSESSMENT ON THE AREA AND POPULATION IN EACH STATE

Table V

No. 36—INCIDENCE OF THE LAND REVENUE ASSESSMENT ON THE AREA AND POPULATION IN EACH STATE

	Mysore (Raiyatwari)	Pudukkottai (Raiyatwari and whole inam)	Cochin	Gwalior (Zamindari)	Indore	Bhopal	Rajgarh (Raiyatwari)	Narsingarh (Raiyatwari)†
1. Total area (in acres) by survey (col. 2 of Table I)								
1910-11	18,856,921	*	644,026	12,777,191	6,080,000	4,364,080	608,288	335,729
1911-12	18,855,657	*	642,899	12,828,048	6,080,000	4,400,080	608,288	335,729
1912-13	18,859,144	*	644,186	12,803,640	6,080,000	4,400,080	614,048	336,097
1913-14	18,854,610	754,291	688,571	12,672,665	6,080,000	4,656,907	614,054	337,167
1914-15	18,864,692	754,291	644,302	12,595,106	6,080,000	4,656,907	612,951	341,691
DEDUCT— *2 (a). Area (in acres) not fully assessed*								
1910-11	2,445,571	*	...	...	*	1,393,971	333,891	134,827
1911-12	2,403,397	*	...	...	*	1,412,803	316,633	132,254
1912-13	2,350,390	*	...	...	*	1,779,359	321,482	130,230
1913-14	2,319,219	441,992	...	...	*	1,602,774	315,476	128,770
1914-15	2,271,301	438,722	...	...	*	1,602,774	294,371	119,840
2 (b). Area (in acres) for which the figures required for this table are not available								
1910-11	8,910,712	*	80,708	...	*	789,631	14,080	11,664
1911-12	8,906,739	*	66,266	...	*	773,977	14,080	11,666
1912-13	8,917,104	*	150,126	...	*	331,031	...	11,743
1913-14	8,898,532	...	124,591	...	*	615,990	...	11,821
1914-15	8,921,042	...	137,590	...	*	615,990	...	12,704
3. Balance, that is, fully assessed area (in acres) for which figures are available								
(a) Total								
1910-11	7,500,638	*	563,318	12,777,191	2,371,370	2,180,478	260,317	189,238
1911-12	7,545,521	*	576,633	12,828,048	4,486,352	2,213,300	277,575	191,809
1912-13	7,591,650	*	494,060	12,803,640	4,461,414	2,520,360	292,566	194,124
1913-14	7,636,859	312,299	563,980	12,672,665	4,460,813	2,438,143	298,578	196,576
1914-15	7,671,449	315,569	498,499	12,595,106	4,463,656	2,438,143	318,080	209,147
(b) Cultivated								
1910-11	6,188,113	*	470,601	4,132,213	1,744,976	1,346,995	193,521	121,783
1911-12	6,047,555	*	491,337	3,963,379	1,818,194	1,416,447	194,074	131,657
1912-13	6,319,019	*	494,060	4,165,482	1,909,905	1,634,237	202,180	134,219
1913-14	6,056,463	274,061	491,542	3,966,665	1,955,314	1,648,393	209,300	136,883
1914-15	6,184,302	266,419	498,499	4,262,013	1,995,798	1,240,881	213,491	141,896
4. Total revenue (in rupees) from land of head 1 above (excluding cesses)								
1910-11	1,02,70,902	*	10,56,718	92,17,251	49,41,850	...	6,53,119	3,82,890
1911-12	1,03,04,927	*	10,89,184	92,17,251	47,72,242	...	6,57,937	3,87,816
1912-13	1,03,68,804	*	10,38,089	90,96,279	53,43,454	...	6,95,779	3,93,748
1913-14	1,04,04,942	8,81,822	10,71,104	90,49,998	51,70,245	...	7,09,192	4,00,672
1914-15	1,04,90,620	9,64,444	11,08,065	87,87,453	52,33,930	...	7,23,115	4,24,360
5. Population of area in head 1								
1910-11	5,705,359	*	918,110	2,521,163	1,005,870	...	127,293	83,825
1911-12	5,705,359	*	918,110	2,521,163	1,005,870	...	127,293	83,825
1912-13	5,705,359	*	918,110	2,521,163	1,007,856	...	127,293	83,761
1913-14	5,705,359	411,886	918,110	2,672,426	1,007,856	...	127,293	83,989
1914-15	5,705,359	411,886	918,110	2,672,426	1,007,856	...	127,293	84,469

*No information

Entry 2 (a).—Areas held revenue-free or at privileged rates should be deducted, but the deduction need not be made where such areas are in any case less than an entire village, and where there is any difficulty in estimating the corresponding deduction to be made in the population head 10. Areas should not be entered in this column merely because the assessment due from them has been suspended or remitted on account of short crops, or for other special reasons.

Entry 3.—This column should be sub-divided into (*a*) total fully assessed area for which returns are available, and (*b*) area cultivated out of the area given in head (*a*). The latter head should be equal to the former after deducting current fallows and fully assessed waste.

Entry 4.—Where land revenue includes the zamindar's share, the net demand should be entered, and the table should state the payments due by the zamindars to Government, not those by the raiyats to the zamindars. The actual realisable demand on account of the year should be entered, after excluding arrears for past years. This column should include all the heads classed as "Land Revenue" in the Civil Accounts.

Entry 5.—The population in entry 5 is that of the last general census.

†*Narsingarh.*—*Item 1* states the net area by revenue survey as shown in column 4 of Table I. *Item 2* (*a*) includes forest areas (column 2 of Table II) and unculturable (column 3 of Table II) and culturable land not possessed by any cultivator. *Item 2* (*b*) states the area of minor muafis. *Item 3* (*b*) includes fallow lands left uncultivated for three years or less as full cultivation rate is assessed on them.

Barwani (Raiyatwari)	Bikaner	Marwar	Jaipur	Alwar (Zamindari and village communities)**	Bharatpur (Raiyatwari and zamindari)	Jhalawar (Raiyatwari and zamindari)††	Tonk (Raiyatwari)	Kotah (Raiyatwari)	
									1. Total area (in acres) by survey (column 2 of Table I)
397,074	14,921,682	22,410,240	3,304,412	1,759,805	1,263,408	391,649	1,218,088	3,056,318	1910-11
399,917	14,921,682	22,410,240	3,304,412	1,754,034	1,263,408	391,649	1,210,375	3,053,096	1911-12
400,822	14,921,682	22,410,240	3,304,412	1,755,383	1,263,408	391,649	1,093,550	3,054,188	1912-13
402,600	14,921,682	22,410,240	3,304,412	1,755,800	1,263,408	392,725	1,130,378	3,055,644	1913-14
403,827	14,921,682	22,410,240	3,304,412	1,752,691	1,263,408	392,725	1,130,394	3,062,971	1914-15
									Deduct— *2 (a). Area (in acres) not fully assessed*
25,020	10,661,574	19,151,978	1,034,280	229,656	92,748	...	759,402	...	1910-11
25,215	10,021,766	19,183,051	1,034,280	300,862	92,748	...	749,127	...	1911-12
26,120	10,792,449	19,175,342	1,034,280	230,646	92,742	...	739,602	...	1912-13
27,426	10,801,273	19,163,256	1,034,280	231,096	92,742	...	725,266	...	1913-14
27,063	10,914,466	19,163,256	1,034,280	231,704	90,972	...	721,443	...	1914-15
									2 (b). Area (in acres for which the figures required for this table are not available
...	...	...	...	...	...	30,912	...	987,571	1910-11
...	...	...	...	...	...	30,865	...	990,108	1911-12
...	...	...	...	...	...	30,854	...	983,181	1912-13
...	...	...	...	...	...	37,201	...	977,561	1913-14
...	...	...	...	...	...	37,140	...	970,173	1914-15
									3. Balance, that is, fully assessed area (in acres) for which figures are available
									(a) Total
372,054	4,260,108	3,258,262	2,270,132	1,530,149	1,170,660	360,737	458,686	2,068,747	1910-11
374,702	4,899,916	3,227,189	2,270,132	1,523,948	1,170,660	360,784	461,248	2,062,988	1911-12
374,702	4,129,233	3,234,898	2,270,132	1,524,737	1,170,666	360,795	353,948	2,071,007	1912-13
374,704	4,120,409	3,246,984	2,270,132	1,524,704	1,170,666	355,524	405,112	2,078,083	1913-14
374,713	4,007,216	3,246,984	2,270,132	1,520,987	1,172,436	355,585	408,951	2,092,798	1914-15
									(b) Cultivated
219,392	514,012	2,134,881	827,571	924,757	690,035	86,210	396,675	929,630	1910-11
157,453	32,066	2,101,126	746,874	760,091	639,430	86,722	378,676	932,800	1911-12
255,966	553,986	2,107,635	830,996	865,270	692,148	88,229	343,779	999,241	1912-13
207,933	340,306	2,117,348	510,878	772,794	550,788	88,796	339,912	967,219	1913-14
210,949	950,597	2,117,344	787,870	873,661	717,363	93,185	394,357	1,093,382	1914-15
									4. Total revenue (in rupees from land of head 1 above (excluding cesses)
2,75,628	11,83,059	12,32,186	37,15,154	24,41,270	24,27,540	3,85,674	10,26,932	†	1910-11
2,76,664	11,82,494	5,86,560	36,73,532	24,30,699	24,26,452	3,94,877	10,24,751	†	1911-12
2,91,240	11,51,489	11,97,846	38,77,706	24,29,749	24,28,212	4,02,280	10,40,897	†	1912-13
3,15,425	10,96,849	8,72,490	36,05,017	24,29,032	24,27,988	4,15,330	8,82,264	†	1913-14
3,21,252	11,25,347	12,17,767	39,45,979	24,26,065	24,63,533	4,20,204	9,75,946	†	1914-15
									5. Population of area in head 1
108,583	584,627	411,400	772,084	719,327	566,659	77,484	226,576	637,380	1910-11
108,583	700,919	411,400	861,306	674,492	558,666	77,484	215,585	637,380	1911-12
108,583	700,983	411,400	754,237	674,492	558,666	77,484	233,585	637,380	1912-13
108,583	700,983	411,400	715,755	674,492	558,666	77,484	232,138	637,380	1913-14
108,583	700,983	411,400	752,357	674,492	558,666	77,484	232,138	637,380	1914-15

See explanations given in the footnotes (page 98)

* These are *khalsa* or state lands only. The whole area of the State according to the census of 1901 is stated in Table I—No. 5

† Not reported

***Alwar.*—The classes of tenure are zamindari and village communities, the former comprising *zamindari-bil-ijmal* and the latter *pattidari* and *bhaiyachara*. *Item 1* states the area by village papers (column 5 of Table I). *Item 2 (a)* shows areas covered with forests (column 2 of Table II) which are wholly revenue-free.

††*Jhalawar.*—The whole area stated in this table is classed as "Khatedari" and "Watendari" equivalent to "raiyatwari" and "zamindari" respectively. Item 1 excludes entire villages held by jagirdars and udakdars.

§ See explanation given in footnote (page 105).

Table V—*continued*

No. 36—INCIDENCE OF THE LAND REVENUE ASSESSMENT ON THE AREA AND POPULATION IN EACH STATE—*continued*

	Mysore (Raiyatwari)	Pudukkottai (Raiyat wari and whole inam)	Cochin	Gwalior (Zamindari)	Indore	Bhopal	Rajgarh (Raiyatwari)	Narsingarh (Raiyatwari) §
6. Total revenue (in rupees) from land per head of population (heads 4 and 5)								
1910-11	1 12 10	*	1 2 5	3 10 6	4 14 7	...	5 2 2	4 9 1
1911-12	1 12 11	*	1 3 —	3 10 6	4 11 10	...	5 2 8	4 10 —
1912-13	1 13 1	*	1 2 1	3 9 9	5 4 10	...	5 7 5	4 11 3
1913-14	1 13 2	2 2 3	1 2 8	3 6 2	5 2 —	...	5 9 2	4 12 4
1914-15	1 13 5	2 5 5	1 3 3	3 4 8	5 3 1	...	5 10 11	5 — 5
*7. Land revenue (in rupees) assessed on fully assessed area [head 3 (a)]**								
1910-11	94,57,753	*	9,52,860	88,56,703	44,63,700	30,13,070	6,49,079	3,82,890
1911-12	95,58,988	*	10,89,184	88,56,703	41,02,777	31,33,580	6,53,683	3,87,816
1912-13	96,22,421	*	10,38,089	87,35,731	48,08,918	31,97,778	6,85,487	3,93,748
1913-14	96,47,556	7,17,486	10,71,104	84,41,111	46,61,032	30,42,074	6,99,592	4,00,672
1914-15	97,84,323	7,28,375	11,08,065	84,97,318	47,41,920	30,42,074	7,15,525	4,24,360
Incidence (in rupees) per acre of land revenue (head 7) on fully assessed area (head 3)								
*8. For total area***								
1910-11	1 4 3	*	1 11 3	— 11 1	1 14 1	1 6 1	2 7 11	2 — 4
1911-12	1 4 3	*	1 14 3	— 11 1	— 14 8	1 6 7	2 5 8	2 — 4
1912-13	1 4 3	*	1 15 9	— 10 11	1 1 3	1 4 4	2 5 6	2 — 5
1913-14	1 4 2	2 4 9	1 14 5	— 10 8	1 — 9	1 3 11	2 5 6	2 — 7
1914-15	1 4 5	2 4 11	2 3 6	— 10 9	1 1 —	1 3 11	2 4 —	2 — 6
9. For cultivated area††								
1910-11	1 8 5	*	2 — 6	2 2 4	2 8 11	2 3 9	3 5 8	3 2 4
1911-12	1 9 3	*	2 3 6	2 3 9	2 4 1	2 3 6	3 5 10	2 15 2
1912-13	1 8 4	*	2 1 7	2 1 7	2 8 3	1 15 4	3 6 3	2 14 11
1913-14	1 9 6	2 9 11	2 2 10	2 2 7	2 6 2	1 13 6	3 5 6	2 14 10
1914-15	1 9 3	2 11 9	2 3 6	1 15 11	2 6 —	2 7 3	3 5 8	2 15 10
10. Population of fully assessed area								
1910-11	4,897,360	*	918,084	2,521,163	†	552,187	127,293	83,825
1911-12	4,897,360	*	918,110	2,521,163	†	552,187	122,094	83,825
1912-13	4,897,360	*	918,110	2,521,163	†	552,187	127,293	83,761
1913-14	4,979,558	407,640	918,110	2,672,426	†	653,791	127,293	83,989
1914-15	4,859,481	411,886	918,110	2,672,426	†	653,791	127,293	84,469
11. Land revenue assessment (in rupees) per head of population of fully assessed area (heads 7 and 10)								
1910-11	1 14 11	*	1 — 7	3 8 2	†	5 7 4	5 3 7	4 9 1
1911-12	1 15 3	*	1 3 —	3 8 2	†	5 10 9	5 5 8	4 10 —
1912-13	1 15 5	*	1 2 1	3 7 5	†	5 12 8	5 6 2	4 11 3
1913-14	1 15 —	1 12 2	1 2 8	3 2 6	†	4 10 5	5 7 11	4 12 4
1914-15	2 — 3	1 12 3	1 3 3	3 2 10	†	4 10 5	5 9 11	5 — 5
Towns of over 10,000 inhabitants—								
12. Number of towns								
1910-11	5	*	3	7	1	1	...	...
1911-12	5	*	3	7	1	1	...	...
1912-13	5	*	3	7	1	1	...	...
1913-14	5	1	4	6	1	1	...	...
1914-15	6	1	4	6	1	1	...	...
13. Aggregate population thereof								
1910-11	231,784	*	60,288	210,259	44,947	77,985	...	...
1911-12	231,784	*	68,277	210,259	44,947	77,985	...	...
1912-13	231,784	*	68,277	210,259	100,494	77,985	...	...
1913-14	231,784	26,850	82,983	141,931	100,494	50,131	...	...
1914-15	242,994	26,850	82,983	141,931	100,494	50,131	...	...

† No information

* *Entry 7*—As in entry 4 but only ordinary land revenue on fully assessed areas is to be entered

** *Entry 8*—To be entry 7 divided by entry 3 (*a*)

†† *Entry 9*—To be entry 7 divided by entry 3 (*b*)

§ *Item 10* includes population of area not fully assessed which cannot be separated from that of fully assessed area

Barwani (Raiyatwari)	Bikaner	Marwar	Jaipur	Alwar (Zamindari and village communities)	Bharatpur (Raiyatwari and zamindari)	Jhalawar (Raiyatwari and zamindari)	Tonk (Raiyatwari)	Kotah (Raiyatwari)	
									6. Total revenue (in rupees) from land per head of population (heads 4 and 5)
2 8 7	2 — 5	2 15 11	4 13 2	3 6 4	4 4 7	5 — —	4 8 6	*	1910-11
2 8 10	1 11 —	1 6 10	4 2 4	3 9 8	4 5 5	5 1 7	4 6 4	*	1911-12
2 10 11	1 10 3	2 14 7	5 14 4	3 9 7	4 5 7	5 3 1	4 7 4	*	1912-13
2 14 6	1 9 1	2 2 —	5 — 7	3 9 7	4 5 6	5 5 9	3 12 10	*	1913-14
2 15 4	1 9 8	2 15 5	5 3 11	3 9 7	4 6 6	5 6 9	4 3 3	*	1914-15
									7. Land revenue (in rupees) assessed on fully assessed area [head 3 (a)]
2,67,818	7,91,362	11,89,442	37,15,154	24,41,270	22,16,878	3,28,406	9,78,368	28,31,129	1910-11
2,68,654	8,83,276	5,64,400	36,75,532	24,30,699	22,08,355	3,29,599	9,71,014	26,31,401	1911-12
2,83,230	8,54,240	11,43,750	38,77,706	24,29,749	22,15,611	3,36,985	9,57,989	28,27,783	1912-13
3,05,797	7,98,141	8,30,167	36,05,017	24,29,032	22,16,035	3,37,976	8,16,241	21,66,385	1913-14
3,11,541	7,95,475	11,57,359	39,45,979	24,26,065	22,57,023	3,42,245	9,34,190	29,11,124	1914-15
									Incidence (in rupees) per acre of land revenue (head 7) on fully assessed area (head 3)
									8. For total area
— 11 6	— 3 —	— 5 11	1 10 2	1 9 6	1 14 3	— 14 4	1 2 2	1 5 10	1910-11
— 9 11	— 2 10	— 2 9	1 2 11	1 9 6	1 14 2	— 14 8	2 1 8	1 4 5	1911-12
— 12 1	— 3 4	— 5 8	1 11 4	1 9 6	1 14 3	— 14 11	2 11 4	1 5 10	1912-13
— 13 1	— 3 1	— 4 1	1 9 5	1 9 6	1 14 3	— 15 3	2 — 3	1 — 8	1913-14
— 13 4	— 3 2	— 5 9	1 11 10	1 9 6	1 14 9	— 15 5	2 4 6	1 6 3	1914-15
									9. For cultivated area
1 3 6	1 8 7	— 9 —	4 7 10	2 10 3	3 3 6	3 12 —	2 7 6	3 — 9	1910-11
1 11 3	27 8 8	— 4 3	4 14 8	3 3 2	3 7 3	3 12 10	2 6 11	2 13 2	1911-12
1 1 8	1 8 8	— 8 8	4 10 8	2 12 11	3 3 3	3 13 1	3 12 3	2 13 3	1912-13
1 7 7	2 5 6	— 6 3	7 — 11	3 2 3	4 — 4	3 12 11	2 6 5	2 3 10	1913-14
1 7 8	— 13 5	— 8 9	5 — 10	2 12 5	3 2 4	3 10 9	2 5 10	2 10 7	1914-15
									10. Population of fully assessed area
98,405	229,451	397,368	713,336	719,327	532,035	...	226,576	637,380	1910-11
98,405	342,546	397,368	685,563	674,492	524,355	...	233,585	637,380	1911-12
108,583	342,546	397,368	706,008	674,492	524,355	...	233,585	637,380	1912-13
108,583	342,546	397,368	661,778	674,492	524,355	...	232,138	637,380	1913-14
108,583	342,546	397,368	724,184	674,492	524,519	...	232,138	637,380	1914-15
									11. Land revenue assessment (in rupees) per head of population of fully assessed area (heads 7 and 10)
2 11 7	3 7 2	2 15 11	5 3 4	3 6 4	4 2 8	...	4 5 1	4 7 1	1910-11
2 14 11	2 9 3	1 6 10	5 8 3	3 9 8	4 3 4	...	4 2 6	4 2 1	1911-12
2 9 9	2 7 11	2 14 —	5 7 10	3 9 7	4 3 7	...	4 1 7	4 7 —	1912-13
2 13 1	2 5 3	2 1 5	5 7 2	3 9 7	4 3 7	...	3 8 3	3 6 4	1913-14
2 15 4	2 5 1	2 14 7	5 7 2	3 9 7	4 4 10	...	4 — 4	4 9 1	1914-15
									Towns of over 10,000 inhabitants—
									12. Number of towns
...	4	5	3	2	3	1	2	1	1910-11
...	5	5	3	2	3	1	2	1	1911-12
...	5	5	3	2	3	1	2	1	1912-13
...	5	5	3	2	3	1	2	1	1913-14
...	5	5	3	2	3	1	2	1	1914-15
									13. Aggregate population thereof
...	90,528	124,471	182,433	67,779	58,504	11,474	45,955	32,753	1910-11
...	109,128	124,471	158,904	50,819	55,333	11,474	45,955	32,753	1911-12
...	109,128	124,471	158,904	50,819	55,333	11,474	45,925	32,753	1912-13
...	109,128	124,471	158,904	50,819	55,333	11,474	45,925	32,753	1913-14
...	109,128	124,476	158,904	50,819	55,333	11,474	45,925	32,753	1914-15

* Not available

Table V—*continued*

No. 87—INCIDENCE OF THE LAND REVENUE ASSESSMENT ON THE AREA AND POPULATION OF EACH DISTRICT IN MYSORE IN 1914-15

District and nature of tenure		Total area (in acres) by survey [col. 2 of Table I]	Deduct		Balance, that is, fully assessed area (in acres) for which figures are available		Total revenue from land (excluding cesses) of district (col. 2)	Population of district (col. 2)	Total revenue from land per head of population (cols. 5 and 6)
			Area (in acres) not fully assessed	Area (in acres) for which the figures required for this Table are not available	Total	Cultivated			
1		2	3 (*a*)	3 (*b*)	4 (*a*)	4 (*b*)	5	6	7
							R		*R a. p.*
Bangalore . .	Raiyatwari	1,969,740	345,415	825,467	798,858	622,158	13,07,225	848,173	1 8 8
Kolar . .	,,	2,034,562	368,669	1,028,530	637,363	515,192	14,38,417	780,153	1 13 6
Tumkur . .	,,	2,601,598	343,080	1,042,421	1,216,097	937,746	13,63,397	735,346	1 13 7
Mysore . .	,,	3,518,327	497,750	1,533,417	1,487,160	1,351,600	18,87,787	1,342,071	1 6 6
Hassan .	,,	1,706,146	192,642	718,048	795,456	653,380	12,25,648	580,200	2 1 9
Shimoga . .	,,	2,588,750	209,178	1,624,334	755,238	562,621	14,39,772	516,716	2 12 6
Kadur . .	,,	1,784,590	146,038	1,105,698	532,854	449,172	8,51,699	338,457	2 8 3
Chitaldrug . .	,,	2,660,979	168,529	1,044,027	1,448,423	1,092,433	9,76,675	564,243	1 11 9
Total .		18,864,692	2,271,301	8,921,942	7,671,449	6,184,302	1,04,90,620	5,705,359	1 13 5

District and nature of tenure		Land revenue assessed on fully assessed area [col. 4(*a*)]	Incidence per acre of land revenue (col. 8) on fully assessed area (col. 4)		Population of fully assessed area	Land revenue assessment per head of population of fully assessed area (cols. 8 and 11)	Towns of over 10,000 inhabitants	
			For total area	For cultivated area			Number of towns	Aggregate population
		8	9	10	11	12	13	14
		R	*R a. p.*	*R a. p.*		*R a. p.*		
Bangalore . .	Raiyatwari	11,95,939	1 7 11	1 14 9	691,853	1 11 8	2	99,861
Kolar . . .	,,	12,34,101	1 15 —	2 6 4	655,945	1 14 1	1	48,635
Tumkur . . .	,,	12,95,762	1 1 1	1 6 1	503,401	2 9 2	...	...
Mysore . . .	,,	18,39,415	1 3 9	1 5 9	1,110,126	1 10 6	1	71,306
Hassan . . .	,,	11,35,708	1 6 10	1 11 9	538,892	2 1 8	...	...
Shimoga . . .	,,	13,90,397	1 13 6	2 7 6	495,379	2 12 11	1	13,118
Kadur . . .	,,	8,00,084	1 8 —	1 12 6	319,147	2 8 1	...	...
Chitaldrug . .	,,	8,92,917	— 9 10	— 13 1	544,738	1 10 2	1	10,074
Total		97,84,323	1 4 5	1 9 3	4,859,481	2 — 3	6	242,994

Column 3 (*a*) states the area entered in column 3 of Table I *plus* that in column 4, Table II
Column 3 (*b*) states the area entered in columns 2 and 3 of Table II
Column 4 (*a*) states Government occupied lands, including minor inams in Government villages (columns 5 and 6 of Table II)
Column 4 (*b*) states the area actually sown (column 6 of Table II)
Column 5 states the total realisable land revenue, including miscellaneous land revenue
Column 8 states the total raiyatwari demand, *plus* the quit-rent due on minor inams in Government villages

Table V—*continued*

No. 38—INCIDENCE OF THE LAND REVENUE ASSESSMENT ON THE AREA AND POPULATION OF EACH DISTRICT IN GWALIOR IN 1914-15

District and Nature of tenure		Total net area (in acres) by survey [col. 4 of Table I]	Deduct area (in acres) not fully assessed *	Balance, that is, fully assessed area (in acres) for which statistics are available		Total revenue from land of district (col. 2)	Population of district (col. 2)	Total revenue from land per head of population (cols. 5 and 6)
				Total	Cultivated			
1		2	3	4 (*a*)	4 (*b*)	5	6	7
						₹		₹ a. p.
Bhind	Zamindari	1,016,680	...	1,016,680	464,250	12,04,609	381,646	3 2 6
Tomarghar	,,	1,094,967	...	1,094,967	475,556	12,39,663	355,209	3 7 10
Gwalior	,,	1,077,153	...	1,077,153	298,220	7,02,694	289,074	2 6 11
Bhilsa	,,	994,250	...	994,250	403,650	3,79,135	173,427	2 3 0
Narwar	,,	1,756,103	...	1,756,103	485,881	6,26,923	313,124	2 0 0
Sheopur	,,	1,303,652	...	1,303,652	206,164	3,45,759	106,724	3 3 10
Isagarh	,,	1,589,790	...	1,589,790	461,114	4,89,489	251,927	1 15 1
Ujjain	,,	1,080,386	...	1,080,386	514,548	12,96,335	242,383	5 5 7
Shajapur	,,	1,343,574	...	1,343,574	523,264	13,76,495	293,797	4 10 11
Mandesor	,,	897,622	...	897,622	290,614	9,61,251	189,820	5 1 0
Amjhera	,,	440,929	...	440,929	138,752	1,65,100	75,295	2 3 1
Total		12,595,106	...	12,595,106	4,262,013	87,87,453	2,672,426	3 4 8

District and Nature of tenure		Land revenue assessed on fully assessed area	Incidence per acre of land revenue (col. 8) on fully assessed area (col. 4)		Population of fully assessed area	Land revenue assessment per head of population of fully assessed area (cols. 8 and 11)	Towns of over 10,000 inhabitants	
			For total area	For cultivated area			Number of towns	Aggregate population
		8	9	10	11	12	13	14
		₹	₹ a. p.	₹ a. p.		₹ a. p.		
Bhind	Zamindari	11,92,068	1 2 9	2 9 1	381,646	3 2 —	...	...
Tomarghar	,,	12,29,835	1 2 —	2 9 5	355,209	3 7 5	...	...
Gwalior	,,	6,97,902	— 10 4	2 5 5	289,074	2 6 8	3	75,223
Bhilsa	,,	3,69,357	— 5 11	— 14 —	173,427	2 2 1	...	...
Narwar	,,	6,20,260	— 5 8	1 4 5	313,124	1 15 8	1	10,628
Sheopur	,,	3,32,744	— 4 1	1 9 10	106,724	3 1 11	...	...
Isagarh	,,	4,86,257	— 4 11	1 — 10	251,927	1 14 11	...	...
Ujjain	,,	11,96,584	1 1 9	2 5 2	242,383	4 15 —	1	39,295
Shajapur	,,	12,91,174	— 15 4	2 7 6	293,797	4 6 4	...	...
Mandesor	,,	9,28,268	1 — 6	3 3 1	189,820	4 14 3	1	16,785
Amjhera	,,	1,52,869	— 5 7	1 1 7	75,295	2 — 6	...	...
Total		84,97,318	— 10 9	1 15 11	2,672,426	3 2 10	6	141,931

* No information

Column 2 states the net area by survey (column 4 of Table I)
Column 4 (*a*) includes area not fully assessed which cannot be separated from area fully assessed
Column 5 states "Land Revenue" as defined in the Civil Accounts, and includes cesses which cannot be separated from the land revenue
Column 8 states only ordinary land revenue with cesses
Columns 9 and 10.—The figures in these columns represent the incidence of land revenue on areas both fully and partially assessed
Column 11 includes population of area not fully assessed which cannot be separated from that of fully assessed area

Table V—*continued*

No. 39—INCIDENCE OF THE LAND REVENUE ASSESSMENT ON THE AREA AND POPULATION OF EACH DISTRICT IN BIKANER 1914-15

District and nature of tenure		Total area (in acres) by survey [col. 2 of Table I]	Deduct area (in acres) not fully assessed	Balance, that is, fully assessed area (in acres) for which figures are available		Total revenue from land of district (col. 2)	Population of district (col. 2)	Total revenue from land per head of population (cols. 5 and 6)
				Total	Cultivated			
1		2	3	4 (*a*)	4 (*b*)	5	6	7
						℟		℟ *a. p.*
Bikaner	Khalsa and pattidari	6,258,560	5,729,148	529,412	40,197	1,12,663	195,801	— 9 2
Suratgarh	Khalsa	3,246,998	713,707	2,533,291	676,118	5,67,657	120,883	4 11 1
Reni	Khalsa and pattidari	3,044,924	2,255,134	789,790	200,262	3,20,557	193,527	1 10 6
Sujangarh	Khalsa and pattidari	2,371,200	2,216,477	154,723	34,020	1,24,470	190,772	— 10 5
Total		14,921,682	10,914,466	4,007,216	950,597	11,25,347	700,983	1 9 8

District and nature of tenure		Land revenue assessed on fully assessed area [col. 4 (*a*)]	Incidence per acre of land revenue (col. 8) on fully assessed area (col. 4)		Population of fully assessed area	Land revenue assessment per head of population of fully assessed area (cols. 8 and 11)	Towns of over 10,000 inhabitants	
			For total area	For cultivated area			Number of towns	Aggregate population
		8	9	10	11	12	13	14
		℟	℟ *a. p.*	℟ *a. p.*		℟ *a. p.*		
Bikaner	Khalsa and pattidari	41,961	— 1 3	1 — 8	93,546	— 7 2	1	55,826
Suratgarh	Khalsa	5,32,206	— 3 4	— 12 7	104,224	5 1 8	...	...
Reni	Khalsa and pattidari	1,93,508	— 3 11	— 15 5	89,305	2 2 8	1	16,038
Sujangarh	Khalsa and pattidari	27,800	— 2 10	— 13 1	55,471	— 8 —	3	37,264
Total		7,95,475	— 3 2	— 13 5	342,546	2 5 1	5	109,128

Table V—*continued*

No. 40.—INCIDENCE OF THE LAND REVENUE ASSESSMENT ON THE AREA AND POPULATION OF EACH DISTRICT IN MARWAR IN 1914-15.

District and nature of tenure		Total area (in acres) by survey (col. 2 of Table I)	Deduct area (in acres) not fully assessed	Balance, that is, fully assessed area (in acres) for which figures are available		Total revenue from land (excluding cesses) of district (col. 2)	Population of district	Total revenue from land per head of population (cols. 5 and 6)
				Total	Cultivated			
1		2	3	4 (*a*)	4 (*b*)	5	6	7
						₹		₹ a. p.
Bali and Desuri	Khalsa	988,160	725,758	262,402	68,541	1,01,073	41,347	2 7 1
Bilara	,,	506,880	346,350	160,530	107,384	1,22,280	22,086	5 11 4
Didwana	,,	727,040	597,972	129,068	114,657	47,525	19,119	2 7 9
Jaswantpura	,,	870,400	750,464	119,936	81,198	37,268	14,596	2 8 10
Jalore	,,	993,280	894,645	98,635	63,827	29,891	16,583	1 12 10
Jaitaran	,,	550,400	454,302	96,098	68,919	58,521	12,089	4 13 6
Jodhpur	,,	1,853,440	1,434,986	418,454	321,383	1,40,710	105,841	1 5 3
Mallani	,,	3,686,400	3,658,214	28,186	15,682	5,207	1,149	4 8 6
Marote	,,	235,520	208,860	26,660	21,802	10,250	4,194	2 7 1
Merta	,,	1,034,240	797,004	237,236	176,730	1,46,283	26,357	5 8 10
Nagore	,,	1,669,120	1,145,522	523,598	411,090	2,15,091	42,701	5 — 7
Nawa	,,	122,880	111,508	11,372	5,942	5,766	5,222	1 1 8
Pachbhadra	,,	547,840	499,322	48,518	28,483	10,979	10,620	1 — 6
Pali	,,	655,360	550,820	104,540	67,236	45,731	21,196	2 2 6
Parbatsar	,,	537,600	467,744	69,856	50,020	33,979	9,852	3 7 2
Phalodi	,,	1,679,360	1,353,954	325,406	190,063	39,949	17,360	2 4 10
Sambhar	,,	102,400	102,400	...	...	...	...	...
Sanchore	,,	1,136,640	1,073,968	62,672	46,968	18,486	5,996	3 1 4
Sheo	,,	1,536,000	1,410,342	125,658	35,014	4,077	2,178	1 13 11
Shergarh	,,	931,840	876,188	55,652	44,369	6,822	2,906	2 5 7
Siwana	,,	486,400	436,037	50,363	22,013	7,897	4,751	1 10 7
Sankra	,,	808,960	808,960	...	...	...	...	...
Sojat	,,	750,080	457,936	292,144	176,023	1,29,982	25,257	5 2 4
Total		22,410,240	19,163,256	3,246,984	2,117,344	12,17,767	411,400	2 15 5

District and nature of tenure		Land revenue assessed on fully assessed area [col. 4 (*a*)]	Incidence per acre of land revenue (col. 8) on fully assessed area (col. 4)		Population of fully assessed area	Land revenue assessment per head of population of fully assessed area (columns 8 and 11)	Towns of over 10,000 inhabitants	
			For total area	For cultivated area			Number of towns	Aggregate population
		8	9	10	11	12	13	14
		₹	₹ a. p.	₹ a. p.		₹ a. p.		
Bali and Desuri	Khalsa	94,153	— 5 9	1 6 —	37,497	2 8 2	...	...
Bilara	,,	1,11,375	— 11 1	1 — 7	21,486	5 2 1	...	...
Didwana	,,	47,001	— 5 10	— 6 7	18,869	2 7 10	...	...
Jaswantpura	,,	35,017	— 4 8	— 6 11	13,306	2 10 1	...	...
Jalore	,,	29,195	— 4 9	— 7 4	15,658	1 13 10	...	...
Jaitaran	,,	56,547	— 9 5	— 13 2	11,614	4 14 —	...	...
Jodhpur	,,	1,28,572	— 4 11	— 6 5	104,053	1 3 9	1	73,890
Mallani	,,	5,207	— 2 11	— 5 4	1,149	4 8 6	...	...
Marote	,,	10,145	— 6 1	— 7 5	4,159	2 7 —	...	...
Merta	,,	1,40,385	— 9 6	— 12 9	25,522	5 8 —	...	...
Nagore	,,	2,10,425	— 6 5	— 8 2	42,081	5 — —	1	13,377
Nawa	,,	5,686	— 8 —	— 15 4	5,193	1 1 6	...	...
Pachbhadra	,,	10,637	— 3 6	— 6 —	10,350	1 — 5	...	...
Pali	,,	43,255	— 6 7	— 10 4	20,376	2 2 —	1	12,178
Parbatsar	,,	33,168	— 7 7	— 10 7	9,572	3 7 5	...	...
Phalodi	,,	36,355	— 1 9	— 3 1	17,190	2 1 10	1	13,924
Sambhar	,,	...	...	...	...	...	...	...
Sanchore	,,	17,497	— 4 6	— 6 —	5,651	3 1 6	...	...
Sheo	,,	3,766	— — 6	— 1 9	2,058	1 13 3	...	...
Shergarh	,,	6,517	— 1 10	— 2 4	2,776	2 5 7	...	...
Siwana	,,	7,535	— 2 5	— 5 6	4,591	1 10 5	...	...
Sankra	,,	...	...	...	...	...	...	...
Sojat	,,	1,24,871	— 6 10	— 11 4	24,217	5 2 6	1	11,107
Total		11,57,359	— 5 9	— 8 9	397,368	2 14 7	5	124,476

Column 4 (b) states not only the area actually under crops, but also fallow lands as revenue rates are assessed on the total cultivated area, including fallows. Hence the area stated in this column exceeds the total area in Table III

Columns 5 and 6 relate only to Khalsa area, as statistics for these columns are not available for the whole area of the State

Table V—*continued*

No. 41.—INCIDENCE OF THE LAND REVENUE ASSESSMENT ON THE AREA AND POPULATION OF EACH DISTRICT IN JAIPUR IN 1914-15.

District and nature of tenure		Total area (in acres) by survey (col. 2 of Table I) *	Deduct area (in acres) not fully assessed	Balance, that is, fully assessed area (in acres) for which figures are available		Total revenue from land (excluding cesses) of district (col. 2)	Population of district (col. 2)	Total revenue from land per head of population (cols. 5 and 6)
				Total	Cultivated			
1		2	3	4 (*a*)	4 (*b*)	5	6	7
						R		R a. p.
Jaipur	Khalsa	259,788	57,000	202,788	71,880	3,76,000	71,000	5 4 8
Amber	,,	169,062	31,000	138,062	33,377	1,82,098	72,552	2 8 1
Sambhar	,,	309,528	127,000	182,528	48,553	2,05,595	88,000	2 5 4
Malpura	,,	431,888	55,801	376,087	132,311	5,29,833	131,223	4 — 7
Torawati	,,	228,247	89,407	138,840	54,777	2,62,248	75,451	3 7 7
Hindaun	,,	430,360	150,148	280,212	102,525	6,64,412	94,775	7 — 1
Dausa	,,	429,221	162,122	267,099	72,137	5,68,854	77,685	7 5 2
Madhopur	,,	698,497	261,634	436,863	143,496	5,31,767	87,490	6 1 2
Kotkasim	,,	42,541	...	42,541	27,261	66,264	18,236	3 10 1
Gangapur	,,	305,280	100,168	205,112	101,553	5,58,908	35,945	15 8 10
Total		*3,304,412	1,034,280	2,270,132	787,870	39,45,979	752,357	5 3 11

District and nature of tenure		Land revenue assessed on fully assessed area [col. 4 (*a*)]	Incidence per acre of land revenue (col. 8) on fully assessed area (col. 4)		Population of fully assessed area	Land revenue assessment per head of population of fully assessed area (cols. 8 and 11)	Towns of over 10,000 inhabitants	
			For total area	For cultivated area			Number of towns	Aggregate population
		8	9	10	11	12	13	14
		R	R a. p.	R a. p.		R a. p.		
Jaipur	Khalsa	3,76,000	1 13 8	5 3 8	71,000	5 4 8	1	137,098
Amber	,,	1,82,098	1 5 1	5 7 3	72,552	2 8 1	...	...
Sambhar	,,	2,05,595	1 2 —	4 3 9	34,400	5 15 7	...	...
Malpura	,,	5,29,833	1 6 6	4 — —	148,459	3 9 1	...	...
Torawati	,,	2,62,248	1 14 2	4 12 7	75,451	3 7 7	...	...
Hindaun	,,	6,64,412	2 5 11	6 7 8	90,231	7 5 9	1	10,640
Dansa	,,	5,68,854	2 2 —	7 14 2	76,310	7 7 3	...	...
Madhopur	,,	5,31,767	1 3 5	3 11 3	84,709	6 4 5	1	11,166
Kotkasim	,,	66,264	1 8 11	2 6 10	18,214	3 10 2	...	...
Gangapur	,,	5,58,908	2 11 7	5 8 —	52,858	10 9 2	...	...
Total		39,45,979	1 11 10	5 — 10	724,184	5 7 2	3	158,904

* See note to Table V, No. 36, on page 99

Table V—*continued*

No. 42.—INCIDENCE OF THE LAND REVENUE ASSESSMENT ON THE AREA AND POPULATION OF EACH DISTRICT IN TONK IN 1914-15.

District and nature of tenure		Total net area (in acres) by survey [col. 4 of Table I]	Deduct area (in acres) not fully assessed	Balance, that is, fully assessed area (in acres) for which figures are available		Total revenue from land (excluding cesses) of district (col. 2)	Population of district (col. 2)	Total revenue from land per head of population (cols. 5 and 6)
				Total	Cultivated			
1		2	3	4 (*a*)	4 (*b*)	5	6	7
						₹		₹ a. p.
Sironj	Raiyatwari	471,492	324,590	146,902	145,825	2,29,007	76,728	2 15 9
Chhabra	„	159,270	95,231	64,039	57,523	1,22,799	31,874	3 13 7
Pirawa	„	143,307	92,112	51,195	49,358	1,44,774	21,961	6 9 5
Nimbahera	„	163,120	106.268	56,852	55,556	1,98,643	31,475	6 4 11
Aligarh	„	40,834	18,848	21,986	20,404	66,215	8,668	7 10 3
Tonk	„	152,371	84,394	67,977	65,691	2,14,508	61,432	3 7 10
Total		1,130,394	721,443	408,951	394,357	9,75,946	232,138	4 3 3

District and nature of tenure		Land revenue assessed on fully assessed area [col. 4 (*a*)]	Incidence per acre of land revenue (col. 8) on fully assessed area (col. 4)		Population of fully assessed area	Land revenue assessment per head of population of fully assessed area (cols. 8 and 11)	Towns of over 10,000 inhabitants	
			For total area	For cultivated area			Number of towns	Aggregate population
		8	9	10	11	12	13	14
		₹	₹ a. p.	₹ a. p.		₹ a. p.		
Sironj	Raiyatwari	2,04,511	1 6 3	1 6 5	76,728	2 10 7	1	12,091
Chhabra	„	1,16,228	1 13 1	2 — 4	31,874	3 10 4	...	...
Pirawa	„	1,37,355	2 10 11	2 12 6	21,961	6 4 —	...	...
Nimbahera	„	1,89,858	3 5 5	3 6 8	31,475	6 — 6	...	...
Aligarh	„	64,206	2 14 8	3 2 4	8,668	7 6 6	...	...
Tonk	„	2,22,032	3 4 3	3 6 —	61,432	3 9 10	1	33,834
Total		9,34,190	2 4 6	2 5 10	232,138	4 — 4	2	45,925

Column 2 states the net area by survey (column 4 of Table I)

Table V—*continued*

No. 43.—INCIDENCE OF THE LAND REVENUE ASSESSMENT ON THE AREA AND POPULATION OF EACH DISTRICT IN BHARATPUR IN 1914-15.

District and nature of tenure		Total area (in acres) by survey [col. 2 of Table I]	Deduct area (in acres) not fully assessed	Balance, that is, fully assessed area (in acres) for which figures are available		Total revenue from land (excluding cesses) of district (col. 2)	Population of district (col. 2)	Total revenue from land per head of population (cols. 5 and 6)
				Total	Cultivated			
1		2	3	4 (*a*)	4 (*b*)	5	6	7
						₹		₹ *a. p.*
Bharatpur	Raiyatwari	14,271	...	14,271	1,420	8,759	34,145	— 4 1
	Zamindari (temporarily settled)	646	...	646	148	871	145	6 — 1
	Zamindari (permanently settled)	710,100	42,051	668,049	385,852	13,12,306	290,873	4 8 2
Dig	Raiyatwari	3,566	...	3,566	1,968	5,960	5,075	1 2 9
	Zamindari (temporarily settled)	...	...	...	...	...	...	...
	Zamindari (permanently settled)	534,825	48,921	485,904	327,975	11,35,637	228,428	4 15 6
Total		1,263,408	90,972	1,172,436	717,363	24,63,533	558,666	4 6 6

District and nature of tenure		Land revenue assessed on fully assessed area [col. 4 (*a*)]	Incidence per acre of land revenue (col. 8) on fully assessed area (col. 4)		Population of fully assessed area	Land revenue assessment per head of population of fully assessed area (cols. 8 and 11)	Towns of over 10,000 inhabitants	
			For total area	For cultivated area			Number of towns	Aggregate population
		8	9	10	11	12	13	14
		₹	₹ *a. p.*	₹ *a. p.*		₹ *a. p.*		
Bharatpur	Raiyatwari	8,759	— 9 10	6 2 8	34,145	— 4 1	1	33,274
	Zamindari (temporarily settled)	871	1 5 6	5 14 1	145	6 — 1	...	...
	Zamindari (permanently settled)	12,09,276	1 12 11	3 2 1	267,367	4 8 4	...	...
Dig	Raiyatwari	5,960	1 10 9	3 — 5	5,075	1 2 9	...	...
	Zamindari (temporarily settled)	...	...	...	...	...	...	...
	Zamindari (permanently settled)	10,32,157	2 2 —	3 2 4	217,787	4 11 9	2	22,059
Total		22,57,023	1 14 9	3 2 4	524,519	4 4 10	3	55,333

Column 1.—The State area leased to cultivators for a fixed term is returned as *raiyatwari*. The area leased out on condition of proprietary rights being given to lessees if they reclaimed land within a fixed term is returned as *zamindari—temporarily settled;* and the rest of the area (*i.e.*, the area remaining after deduction of the raiyatwari and the temporarily-settled zamindari areas from the total area), is entered as *zamindari—permanently settled*

Column 3 includes muafi, chauth, and istimrar areas

Column 6.—The population stated is that of the last census

Column 11 shows the total population in cases where separate figures for areas fully and not fully assessed are not available

Table V—*concluded*

No. 44.—INCIDENCE OF THE LAND REVENUE ASSESSMENT ON THE AREA AND POPULATION OF EACH DISTRICT IN KOTAH IN 1914-15.

District and nature of tenure		Total area (in acres) by village papers [col. 5 of Table No. I]	Deduct		Balance, that is, fully assessed area (in acres) for which figures are available		Total revenue from land (excluding cesses) of district (col. 2)	Population of district (col. 2)	Total revenue from land per head of population (cols. 5 and 6)
			Area (in acres) not fully assessed	Area (in acres) for which the figures required for this table are not available	Total	Cultivated			
1		2	3 (*a*)	3 (*b*)	4 (*a*)	4 (*b*)	5	6	7
							R		R a. p.
Kotah	Raiyatwari	2,836,084	...	898,308	1,937,776	1,012,391	†	589,500	†
Kotris	,,	226,887	...	71,865	155,022	80,991	†	47,880	†
Total		3,062,971	...	970,173	2,092,798	1,093,382	†	637,380	†

District and nature of tenure		Land revenue assessed on fully assessed area [col. 4 (*a*)]	Incidence per acre of land revenue (col. 8) on fully assessed area (col. 4)		Population of fully assessed area	Land revenue assessment per head of population of fully assessed area (cols. 8 and 11)	Towns of over 10,000 inhabitants	
			For total area	For cultivated area			Number of towns	Aggregate population
		8	9	10	11	12	13	14
		R	R a. p.	R a. p.		R a. p.		
Kotah	Raiyatwari	26,95,485	1 6 2	2 10 7	589,500	4 9 2	1	32,753
Kotris	,,	2,15,639	1 6 3	2 10 7	47,880	4 8 1	...	...
Total		29,11,124	1 6 3	2 10 7	637,380	4 9 1	1	32,753

† No information
Column 2 states the area by village papers (column 5 of Table I)
Column 6 includes population of the muafi and jagir villages excluded from column 2

Table VI

No. 45.—NUMBER OF TRANSFERS OF LAND, AND AREA TRANSFERRED, IN MYSORE, COCHIN, BARWANI, AND ALWAR.

STATE AND NATURE OF TENURE	NUMBER OF TRANSFERS									
	By order of Court					By private contract or gift				
	1910-11	1911-12	1912-13	1913-14	1914-15	1910-11	1911-12	1912-13	1913-14	1914-15
1	2	3	4	5	6	7	8	9	10	11
Mysore—(*a*)										
Proprietors { revenue-paying	633	12	774	482	177	14,931	5,193	17,398	16,981	15,756
Proprietors { wholly or partially revenue-free	1	655	16	...	...	2	11,565	6	3	5
TOTAL	634	667	790	482	177	14,933	16,758	17,404	16,984	15,761
Cochin	67	78	137	49	72	1,630	2,946	2,693	2,709	2,710
Barwani—										
Raiyatwari	242	356	1,258	549	615	...	...	...	...	...
Alwar—(*b*)										
Proprietors	2	...	...	9	...	52	32	49	74	227
Occupancy tenants	...		...	...	...	...	2	...	...	...
TOTAL	2	...	...	9	...	52	34	49	74	227

STATE AND NATURE OF TENURE	AREA TRANSFERRED (IN ACRES)									
	By order of Court					By private contract or gift				
	1910-11	1911-12	1912-13	1913-14	1914-15	1910-11	1911-12	1912-13	1913-14	1914-15
	12	13	14	15	16	17	18	19	20	21
Mysore—										
Proprietors { revenue-paying	4,179	47	4,318	3,363	1,707	92,373	17,019	90,798	94,100	86,116
Proprietors { wholly or partially revenue-free	1	6,551	143	...	...	4	80,834	7	8	17
TOTAL	4,180	6,598	4,461	3,363	1,707	92,377	97,853	90,805	94,108	86,133
Cochin	116	265	485	140	199	4,264	9,027	7,397	7,375	7,919
Barwani—										
Raiyatwari	3,882	5,559	13,026	7,466	5,616	...	...	...	...	...
Alwar—										
Proprietors	5	...	...	31	...	257	423	447	1,457	1,119
Occupancy tenants	...	...	...	...	...	...	8	...	...	...
TOTAL	5	...	...	31	...	257	431	447	1,457	1,119

Note.—It is optional with the local authorities to enter or omit transfers of lands held by tenants. The following rules have been prescribed for the preparation of this return:—(1) Changes of entry due to succession, partitions, or simple mortgages are not really transfers and should be excluded from the table, as also should redemptions of mortgage. (2) All temporary transfers, such as leases, should also be excluded, but mortgage with possession should be treated as a transfer and entered in the table. (3) All transfers made by order of a court should also be included in the table. (4) The word "court" in the entry "by order of court" should be held to include a revenue court.

(*a*) *Mysore.*—Only permanent transfers are included as by sale or gift, in which the parties concerned apply for and obtain transfers of revenue registry in the village accounts from which the table is compiled. Thus, changes of registry under orders of civil and revenue courts as well as those effected in consequence of the sale of land for arrears of Government revenue are included.

(*b*) *Alwar.*—Transfers by mortgage with possession, sale, and gift, both of proprietary and of occupancy rights, whether by order of court or by private contract, are shown in this table. Property confiscated by order of a criminal court, and holdings transferred by order of a civil or revenue court in satisfaction of money decrees or arrears of land revenue respectively are thus included.

APPENDIX

Vernacular terms used in the Explanatory Notes.

Bhaiyachara (Alwar).—Villages held by a number of families, by possession without reference to shares.
Bir (Narsingarh).—Grass lands.
Bunds (Alwar).—Embankments.
Chauth (Bharatpur).—Land paying one-fourth of the rental.
Inám (Mysore).—Wholly or partially revenue-free tenure ; *minor ináms* are plots of inám lands situated in a village, whether Government or inám.
Istamrár (Gwalior, Indore, Bharatpur).—A tenure which, though the revenue is assigned, is charged with a permanently fixed quit-rent.
——— (Alwar).—A tenure which, though favourably assessed, is charged with a permanently fixed quit-rent.
——— (Bharatpur).—Land paying a reduced permanently fixed *jama* assessment).
Jagir (Mysore, Gwalior, Kishangarh, Kotah, Narsingarh).—Land granted revenue-free on condition of military service or as a charitable endowment.
——— (Indore, Barwani).—Land granted revenue-free on condition of military service or as a charitable endowment or in recognition of good services rendered to the State.
——— (Bikaner).—Land granted revenue-free on condition of military service or as a charitable endowment.
——— (Alwar).—Assignment of land revenue, with or without condition of military service and payment of commutation dues, granted in recognition of meritorious services to relations of the ruling chief or other high officials of the State.
——— (Kishangarh).—Land granted revenue-free on condition of military service either actually rendered or fulfilled by a rateable money contribution.
Jagirdar (Jhalawar).—Holder of jagir land.
Jodi (Mysore).—A whole inám village paying quite-rent to Government.
Kayamgutta (Mysore).—A whole village granted by the State on fixed money-rent.
Khalsa (Gwalior, Jaipur, Bikaner, Marwar, Bharatpur).—Land paying full revenue to the State.
Khatedari (Jhalawar).—Same as *raiyatwari.*
Muafi (Gwalior, Alwar, Kotah, Bharatpur, Kishangarh).—Land granted free of revenue.
Out-bandi (Indore).—Assessment of revenue calculated at a fixed rate per plough.
Patel (Mysore).—Village headman appointed by Government.
Pattidari (Alwar).—Villages held by a number of families, by shares, ancestral or customary.
Patwari (Nirsingarh).—Village revenue officer or accountant.
Raiyatwari (Bharatpur).—State area leased to cultivators for a fixed term.
Rundhs (Bharatpur).—State grass preserves.
Sarvamanayam (Mysore).—An inám village, wholly revenue-free.
Shanbóg (Mysore).—A village accountant appointed by Government.
Tanka (Gwalior).—Estate held by certain families who were in power when the country was annexed and who were left in possession of their estates on payment of a fixed annual tribute, or *tanka,* bearing but a small proportion to the annual assets.
Ubari (Gwalior).—Land held at an abatement of the full land revenue.
Watendari (Jhalawar).—Same as *Zamindari.*
Zamindari (Bharatpur).—Estate on a fixed assessment under a deed of permanent ownership granted by the State.
Zamindari-bil-ijmal (Alwar).—Villages held jointly by a body of owners.

INDEX

	Report Page	Tables and Appendix Page
A		
Alwar—		
Area	iii	99, 7
Population	iii	99
Land revenue	...	99
Transfer of land	...	110
Area—		
Bajra or cumbu	v	2, 4, 40—82
Barley	v	2, 4, 40—82
Cinchona	...	46—84
Coffee	v	2, 4, 46—84
Condiments and spices	iv, v	5, 41—83
Cotton	v	2, 4, 41—83
Cropped	iv	2, 3, 5, 12—38, 47—85
Cropped more than once	iv, v	5, 47—85
Cultivated	iv	3, 98—109
Culturable waste	iv	2, 3, 12—38
Drugs and narcotics	iv, v	5, 46—84
Dyes	iv, v	4, 46—84
Fallows	iv	2, 3, 12—38
Fibres	iv, v	2, 4, 5, 41—83
Fodder crops	iv, v	2, 5, 47—85
Food grains and pulses	iv, v	2, 4, 5, 40—82
Food crops	iv	2, 5, 47—85
Forest	iv	2, 3, 12—38
Fruits and vegetables	iv, v	5, 47—85
Fully assessed to land revenue	...	100—109
Gram	v	2, 4, 40—82
Groundnut	...	5, 41—78
Indigo	...	2, 4, 46—84
Irrigated	iv	3, 13—17
Indian hemp	v	46—84
Jawar or cholam	v	2, 4, 40—82
Jute (sann)	...	4, 41—83
Linseed	v	2, 5, 41—83
Maize	v	2, 4, 40—82
Non-food crops	iv, v	2, 5, 47—85
Not available for cultivation	iv	2, 3, 12—38
Not fully assessed to land revenue	...	98—109
Oilseeds	iv, v	2, 5, 41—83
Opium	v	2, 4, 46—84
Professional Survey	iv	2, 3, 6—11
Ragi or marua	v	2, 4, 40—82
Rape and mustard	v	2, 5, 41—83
Rice	v	2, 4, 40—82
Sesamum	v	2, 5, 41—83
Sugar	iv, v	2, 5, 41—83
Sugarcane	...	5, 41—83
Tea	v	2, 4, 46—84
Tobacco	v	2, 5, 46—84
Uncultivated	iv	3
Village papers	iv	3, 6—11
Wheat	v	2, 4, 40—82
Assam States—		
Area	ii	...
Population	ii	...
B		
Bahawalpur—		
Area	ii	8
Population	ii	...
Bajra or cumbu—		
Area	v	2, 4, 40—82
Baluchistan (Native)—		
Area	ii	...
Population	ii	...
Banganapalle—		
Area	ii	6
Area under crops	...	40—47
Classification of area	...	12—13
Population	ii	...
Barley—		
Area	v	2, 4, 40—82
Baroda—		
Area	ii	6
Population	ii	...
Barwani—		
Area	iii	7, 98
Area under crops	...	40—47
Classification of area	...	14—15
Land revenue	...	98
Population	iii	98
Transfer of land	...	110
Bengal States—		
Area	ii	...
Population	ii	...
Bhaiyachara	...	111
Bharatpur States—		
Area	iii	7, 11, 108
Area under crops	...	80—81
Classification of area	...	36—37
Land revenue	...	99, 108
Land revenue per head of population	...	108
Live stock	...	96
Population	iii	99, 108
Bhopal—		
Area	iii	6
Area under crops	...	40—47
Classification of area	...	12—13
Land revenue	...	98
Population	iii	...
Bihar and Orissa States—		
Area	i	...
Population	i	...
Bikaner—		
Area	iii	7, 10, 98, 104
Area under crops	...	68—69
Classification of area	...	26—27
Land revenue	...	98, 104
Land revenue per head of population	...	104
Live stock	...	91
Population	iii	98, 104
Bir	...	111
Bombay States—		
Area	i	...
Population	i	...
Buffaloes	v	86—96
Bulls and bullocks	v	86—96
Bunds	...	111
Burma States—		
Area	i	...
Population	i	...
C		
Calves	v	86—96
Camels	...	86—96
Canals, area irrigated from	iv	3, 12—38
Carts	i, v	86—96
Central India States—		
Area	ii	...
Population	ii	...
Central Provinces State—		
Area	i	...
Population	i	...
Chauth	...	111
Cinchona	...	46—84

INDEX

	Report Page	Tables and Appendix Page
Classification of area	i, iv, v	2, 12—39
Coffee	v	2, 4, 46—84
Cochin—		
Area	ii	6
Area under crops	...	40—47
Classification of area	...	12—13
Land revenue	...	98
Population	ii	98
Transfer of land	...	110
Condiments and Spices	iv	5, 41—83
Cotton	v	2, 4, 41—83
Cows	v	86—96
Cropped area	v	2, 3, 5, 12—38, 47—85
Crops, area under	iv	40—85
Crops irrigated—		
Wheat	...	3, 13—39
Other cereals and pulses	...	3 13—39
Miscellaneous food crops	...	3, 13—39
Miscellaneous non-food crops	...	3, 13—39
Cropped more than once	iv, v	5, 47—51
Crops, specification of	...	40—85
Culturable waste	...	2, 3, 12—38

D

Donkeys (see mules).		
Drugs and narcotics	iv,v	5, 46—84
Dujana—		
Area	ii	9
Area under crops	...	44—51
Classification of area	...	16—17
Population	ii	...
Dyes	iv, v	4, 46—84

F

Fallow	iv	2, 3, 12—38
Faridkot—		
Area	ii	9
Area under crops	...	44—51
Classification of area	...	16—17
Population	ii	...
Fibres	iv,v	2, 4, 5, 41—83
Fodder crops	iv,v	2, 5, 47—85
Food crops	iv	2, 5, 47—85
Food grains and pulses	iv	2, 4, 40—82
Forest	iv	2, 3, 12—38
Fruits and vegetables	iv,v	5, 47—85
Fully assessed area	...	100—109

G

Goats	v	86—96
Gram	v	2, 4, 40—82
Groundnut	...	5, 41—78
Gwalior—		
Area	iii	6, 10, 98, 103
Area under crops	...	56—63
Classification of area	...	20—23
Land revenue	...	98, 102
Land revenue per head of population	...	103
Live stock	...	89
Population	iii	98, 103

H

Hemp (Indian)	v	46—84
Horses and ponies	v	86—96
Hyderabad—		
Area	ii	...
Population	ii	...

I

Inam	...	111
Indian hemp	...	46—84
Indigo—		
Area	...	2, 4, 46—84
Indore—		
Area	iii	6, 10, 93
Area under crops	...	64—67
Classification of area	...	24—25
Land revenue	...	98
Live stock	...	90
Population	iii	98
Irrigated areas	iv	2, 3, 13—17
Irrigation	iv	3
Istamrar	...	111

J

Jagir	iv	111
Jagirdar	...	111
Jaipur—		
Area	iii	7, 11, 99, 106
Area under crops	...	74—77
Classification of area	...	32—33
Land revenue	...	99, 106
Live stock	...	94
Population	iii	99, 106
Land revenue per head of population	...	106
Jawar or cholam	v	2, 4, 40—82
Jhalawar—		
Area	iii	8, 99
Area under crops	...	42—49
Classification of area	...	14—15
Land revenue per head of population	iii	99
Population	...	99
Jind—		
Area	ii	8
Area under crops	...	42—49
Classification of area	...	14—15
Population	ii	...
Jodi	...	111
Jute	...	4, 41—83

K

Kalsia—		
Area	ii	8
Area under crops	...	44—51
Classification of area	...	16—17
Population	ii	...
Kapurthala—		
Area	ii	9
Area under crops	...	44—51
Classification of area	...	16—17
Population	ii	...
Kashmir—		
Area	ii, iii	9, 11
Area under crops	...	82—85
Classification of area	...	38—39
Population	ii, iii	...

INDEX

	Report	Tables and Appendix
	Page	Page
Kayamgutta	...	111
Khalsa	...	111
Khatedari	...	111
Kishangarh—		
Area	iii	7
Area under crops	...	42—49
Classification of area	...	14—15
Population	iii	...
Kotah—		
Area	iii	8, 11, 99, 109
Area under crops	...	80—81
Clas-ification of area	...	36—37
Land revenue	...	109
Live stock	...	96
Population	i	99, 109
L		
Land revenue	v	98—109
Land revenue assessment	i	100—109
Land revenue per head of population	...	100—109
Linseed	v	2, 5, 41—83
Live stock	i, v	86—96
Loharu—		
Area	ii	9
Area under crops	...	44—51
Classification of area	...	16—17
Population	ii	...
M		
Madras States—		
Area	i	...
Population	i	...
Maize	v	2, 4, 40—82
Malerkotla—		
Area	ii	9
Area under crops	...	44—51
Classification of area	...	16—17
Population	ii	...
Marwar—		
Area	iii	7, 10, 99, 105
Area under crops	...	70—73
Classification of area	..	28—31
Land revenue	...	99—105
Land revenue per head of population	...	105
Live stock	...	92—93
Population	iii	98—105
Muafi	iv	111
Mules and donkeys	v	86—96
Mysore—		
Area	ii, iii	6, 10, 98, 102
Area under crops	...	52—55
Classification of Area	...	18—19
Land revenue	...	98—102
Land revenue per head of population	...	102
Live stock	...	88
Population	ii, iii	98,102
Transfer of land	...	110
N		
Nabha—		
Area	ii	8
Area under crops	...	44—51
Classification of area	...	16—17
Population	ii	...
Nagod—		
Area	iii	7
Area under crops	...	42—49
Classification of area	...	14—15
Population	iii	...
Nahan (*see* Sirmur).		
Narcotics (*see* Drugs).		
Narsingarh—		
Area	iii	7, 98
Area under crops	...	40—47
Classification of area	...	12—13
Land revenue	...	98
Population	iii	98
Native States—		
Area	i	...
Division of	i	...
Population	i	...
Non-food crops	iv,v	2, 5, 47—85
North-West Frontier Province States—		
Area	ii	...
Population	ii	...
Not available for cultivation	iv	2, 3, 12—36
Not fully assessed to land revenue	...	98—109
O		
Oilseeds	iv,v	2, 5, 41—83
Opium	v	2, 4, 45—84
Outbandi	...	111
P		
Pataudi—		
Area	ii	9
Area under crops	...	44—51
Classification of area	...	16—17
Population	ii	...
Patel	...	111
Patiala—		
Area	ii	8
Area under crops	...	42—49
Classification of area	...	14—15
Population	ii	...
Pattidari	...	111
Patwari	...	111
Ploughs	i,v	86—95
Ponies (*see* Horses).		
Population	i,ii	98—109
Professional Survey	iv	2, 3, 6—11
Proprietors	..	110
Pudukkottai—		
Area	ii	6
Area under crops	...	47
Classification of area	...	12—13
Population	ii	...
Pulses (*see* Food grains).		
Punjab States—		
Area	i	...
Population	i	...
R		
Ragi or marua—		
Area	v	2, 4, 40—82
Raiyatwari	...	98—110, 111
Rajgarh—		
Area	iii	7,98
Area under crops	...	40—47
Classification of area	...	12—13
Land revenue	...	98
Population	iii	98

INDEX

	Report	Tables and Appendix
	Page	Page
Rajputana States—		
Area	ii	...
Population	ii	...
Rape and mustard—		
Area	v	2, 5, 41—83
Revenue, land	v	98—109
Rice—		
Area	v	2, 4, 40—82
Rundhs	...	111
S		
Sandur—		
Area	ii	6
Population	ii	...
Sann (*see* Jute).		
Sarvamanayam	...	111
Sesamum—		
Area	v	2, 5, 41—83
Shanbog	...	111
Shan States	i, ii	...
Sheep	v	86—96
Sikkim—		
Area	ii	...
Population	ii	...
Simla Hill States—		
Area	ii	9
Area under crops	...	44—51
Classification of area	...	16—17
Population	ii	...
Sirmur—		
Area	ii	8
Area under crops	...	44—51
Classification of area	...	16—17
Population	ii	...
Source of the statistics	i	...
Spices (*see* Condiments).		
Sugar	iv, v	2, 5, 41—83
Sugarcane	...	5, 41—83
Survey, professional	iv	2, 3, 6—9
T		
Tanka	...	111
Tanks, area irrigated from	iv	3, 13—39
Tea	v	2, 4, 46—84
Tobacco	v	2, 5, 46—84
Tonk—		
Area	iii	8, 11, 99, 107
Area under crops	...	78—79
Classification of area	...	34—35
Land revenue	...	99, 107
Land revenue per head of population	...	107
Live stock	...	95
Population	iii	99, 107
Transfer of land	i, v	110
Travancore—		
Area	ii	6
Area under crops	...	...
Classification of area	...	40—47
Population	ii	12—13
U		
Ubari	...	111
Uncultivated land	iv	3
United Provinces—		
Area	ii	...
Population	ii	...
V		
Vegetables (*see* Fruits)		
Vernacular terms, meanings of	v	111
Village papers, area by	iv	3, 6—11
Village community	...	99, 101
W		
Waste, culturable	iv	2, 3, 12—16
Watendari	...	111
Wells, area irrigated from	iv	3, 13—39
Wheat—		
Area	v	2, 4, 40—82
Irrigated area	...	3, 13—39
Y		
Young stock (calves)	...	86—96
Z		
Zamindari	...	98, 110—111
Zamindari-bil-ijmal	...	111

CALCUTTA: PRINTED BY SUPDT. GOVT. PRINTING, INDIA, 8, HASTINGS STREET.

1. Total area cropped in 1915-16.

Total area cropped	**255 million acres.**
Area under food crops (black portion)	**215 million acres.**
Area under non-food crops (shaded portion)	**40 million acres.**



NOTE.—"Other food crops" are minor food-grains, condiments and spices, and miscellaneous food crops.
"Other non-food crops" are oilseeds other than sesamum, linseed, rape and mustard; fibres other than cotton and jute; dyes; drugs and narcotics; and miscellaneous non-food crops.

2. Total livestock, divided between bovine, ovine, and others in 1915-16, as compared with the year 1906-07

1906-07

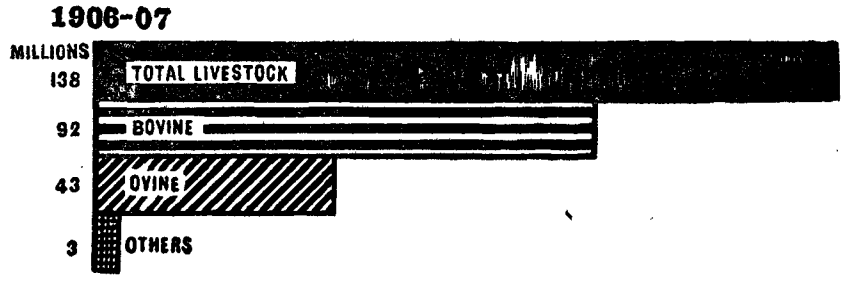

1915-16



NOTE :—"Bovine" includes bulls and bullocks, cows, buffaloes, calves, and buffalo calves.
"Ovine" includes sheep and goats.
"Others" include horses and ponies, mules, donkeys, and camels.

THIRTY-SECOND ISSUE

DEPARTMENT OF STATISTICS, INDIA -

Agricultural Statistics of India

1915=16

Volume I

Area, Classification of Area, Area under Crops, Live=Stock, Land Revenue Assessment, and Transfers of Land in British India

Published by order of the Governor=General in Council

CALCUTTA
SUPERINTENDENT GOVERNMENT PRINTING, INDIA
1918

CONTENTS.

		Page.
Report		i—x
Charts—		
(1)	Total area cropped in 1915-16 with shares of food and non-food crops	*Frontis-piece.*
(2)	Live-stock divided between bovine, ovine, and others	
(3)	Total cultivable area	xi
(4)	Uncultivable area and net area cropped	
(5)	Culturable waste and current fallows	
(6)	Area cropped and area under food crops	
(7)	Area under non-food crops and irrigated area cropped	
(8) (9)	Areas under selected crops	
(10)	Shares of provinces in the total area under certain principal crops in 1915-16	

Summary Tables

No.		
1.	General summary, 1896-97 to 1915-16	2—3
2.	Area cultivated and uncultivated	4
3.	Area under irrigation	*ib*
4.	Areas under different crops	5—6
5.	Live-stock, ploughs, and carts	7
6.	Incidence of the land revenue assessment on area and population.	8—9
7.	Transfers of property in land	10
8.	Comparative Statement showing acreage under certain crops in various countries of the World	11

Table I.—Area

9.	British India	12—15
10.	Bengal	16—17
11.	Madras	18—19
12.	Bombay	20—21
13.	Sind	21
14.	Agra	22—24
15.	Oudh	24—25
16.	Bihar and Orissa	25—26
17.	Punjab	27—28
18.	Upper Burma	29—30
19.	Lower Burma	31—32
20.	Central Provinces	33—34
21.	Berar	35
22.	Assam	35—36
23.	North-West Frontier Province	37
24.	Ajmer-Merwara	*ib*

Table II.—Classification of Area

25.	British India	38—45
26.	Bengal	46—49
27.	Madras	50—53
28.	Bombay	54—57
29.	Sind	58—59
30.	Agra	60—65

TABLE II.—CLASSIFICATION OF AREA—*contd.*

No.		PAGE.
31.	Oudh	66—67
32.	Bihar and Orissa	68—71
33.	Punjab	72—75
34.	Upper Burma	76—79
35.	Lower Burma	80—83
36.	Central Provinces	84—87
37.	Berar	88—89
38.	Assam	90—91
39.	North-West Frontier Province	92—93
40.	Ajmer-Merwara	94—95

TABLE III.—AREA UNDER CROP AND SPECIFICATION OF CROPS

41.	British India	96—107
42.	Bengal	108—115
43.	Madras	116—123
44.	Bombay	124—131
45.	Sind	132—135
46.	Agra	136—147
47.	Oudh	148—151
48.	Bihar and Orissa	152—159
49.	Punjab	160—167
50.	Upper Burma	168—171
51.	Lower Burma	172—175
52.	Central Provinces	176—179
53.	Berar	180—181
54.	Assam	182—185
55.	North-West Frontier Province	186—187
56	Ajmer-Merwara	188—189

TABLE IV.—LIVE-STOCK, PLOUGHS, AND CARTS

57.	British India	190—191
58.	Bengal	192—193
59.	Madras	194—195
60.	Bombay	196—197
61.	Sind	198
62.	Oudh	
63.	Agra	199—200
64.	Bihar and Orissa	201—202
65.	Punjab	203—204
66.	Upper Burma	205
67.	Lower Burma	206
68.	Central Provinces	207—208
69.	Berar	208
70.	Assam	209
71.	North-West Frontier Province	210
72.	Ajmer-Merwara	

TABLE V.—INCIDENCE OF THE LAND REVENUE ASSESSMENT ON AREA AND POPULATION

73.	British India	212—223
74.	Bengal	224—227
75.	Madras	228—229
76.	Bombay	230—231
77.	Sind	232—233
78.	North-West Frontier Province	
79.	Agra	234—235
80.	Oudh	236—237
81.	Ajmer-Merwara	

TABLE V.—INCIDENCE OF THE LAND REVENUE ASSESSMENT ON AREA AND POPULATION—*contd.*

No.		PAGE.
82.	Bihar and Orissa	238—241
83.	Punjab	242—243
84.	Upper Burma	244—245
85.	Lower Burma	246—247
86.	Central Provinces	248—249
87.	Berar	250—251
88.	Assam	252—253

TABLE VI.—TRANSFERS OF LAND

89.	British India	254—257
90.	Bombay	258
91.	Sind	259
92.	Agra	260—261
93.	Oudh	262
94.	Bihar and Orissa	263—265
95.	Punjab	266—267
96.	Upper Burma	268
97.	Lower Burma	269
98.	Central Provinces	270—271
99.	Berar	272
100.	Assam	273
101.	North-West Frontier Province	274
102.	Ajmer-Merwara	

APPENDICES.

APPENDIX A.—AVERAGE YIELD OF PRINCIPAL CROPS—		
	Introductory note	277—279
No.		
1.	British India and Mysore State	280—281
2.	Bengal	282—283
3.	Madras	284
4.	Bombay	286—287
5.	United Provinces	288—289
6.	Bihar and Orissa	290—291
7.	Punjab	292—293
8.	Burma	294
9.	Central Provinces and Berar	295
10.	Assam	296
11.	North-West Frontier Province	297
12.	Sind	
13.	Ajmer-Merwara	
14.	Coorg	298
15.	Mysore	
APPENDIX B—Changes in district and provincial boundaries		299—300
APPENDIX C—Glossary of vernacular terms used in the Volume		301—304
APPENDIX D—Alphabetical List of Crops cultivated in India with their classification in Table III		305—311
Index		312—317

Agricultural Statistics of India

1915-16

VOLUME I—BRITISH INDIA

Report

To

THE SECRETARY TO THE GOVERNMENT OF INDIA,
DEPARTMENT OF REVENUE AND AGRICULTURE.

SIR,

I have the honour to submit the first volume of Agricultural Statistics for 1915-16. This annual volume is the thirty-second of the series started in 1886, with statistics for 1884-85. The changes that have been effected in this volume under orders of Government are three:—(1) returns of areas under crops, of live-stock, and of land revenue, etc., are now shown for a period of twenty years in place of ten years in the summary table No. 1; (2) these returns are also shown for a period of ten years in the provincial tables in place of five years as hitherto; and (3) in the district tables the returns are shown for two years only. A series of charts and an index for easy reference have been added to the volume.

The statistics are compiled from annual returns furnished by Local Governments and Administrations. Detailed information as to the sources from which the figures are collected in the different provinces is given in footnotes to the respective tables for each province. The statistics consist of six separate tables, namely, I—Area; II—Classification of area; III—Area under crops; IV—Live-stock, ploughs, and carts; V—Land Revenue Assessment; and VI—Transfers of property in land. The totals of the figures given in these tables are shown in a series of summary tables, to which a table on world crops is added. In addition to these, there are four appendices:—A, B, C, and D. Appendix A deals with the average yield per acre of principal crops; Appendix B shows the changes made in district and provincial boundaries; Appendix C gives the meaning of vernacular terms used in the volume; and Appendix D contains an alphabetical list of crops cultivated in India and their classification in Table III. This volume, it may be noted, deals with the agricultural statistics of British Provinces, while Volume II deals with those of Native States* as far as they are reported.

The returns for each province relate to the following dates:—

Bengal, Bihar and Orissa, Assam, Coorg, and Manpur	Year ended	31st March
Central Provinces and Berar	,,	31st May
North-West Frontier Province	,,	15th June
United Provinces, Madras, Burma, and Ajmer-Merwara	,,	30th ,,
Bombay	,,	31st July
Punjab and Delhi	,,	30th September

It may be noted that the statistics relating to areas irrigated (Table II) and areas under crops and specification of crops (Table III) generally include both the *kharif* and the *rabi* crops, and relate to the year closing with the harvesting of the *rabi* or spring crops.

* In Appendix A (Volume I), however, figures relating to Mysore are included.

The total area of India is 1,799,000 square miles, or 1,151,645,000 acres, with a population of 315 millions according to the census of 1911. This may be divided as follows :—

	Acres.	Population.
(1) British Provinces (including Native States under the control of Local Governments and Administrations) .	749,277,000	267,164,000
(2) Native States having direct political relations with the Government of India	316,397,000	44,767,000
(3) Specially administered territories in Burma (Shan States) and in the North-West Frontier Province (Tribal areas, etc.) not included under (1)	51,265,000	2,738,000
(4) British Baluchistan (including administered areas) . . .	34,706,000	414,000
Total .	1,151,645,000	315,083,000

No returns of agricultural statistics are prepared for (3) specially administered territories in Burma and in the North-West Frontier Province, nor for (4) British Baluchistan.

Table I. Total area.

The total area of the British Provinces dealt with in this volume—749,277,000 acres, or 1,171,000 square miles—includes 129,756,000 acres, with a population of some 26 millions, belonging to Feudatory and Tributary States, which are under the control of Local Governments and Administrations. These include in Burma the Mongmit State, the Hkamte Long State, and the Upper Chindwin States ; in Assam, Manipur and the Khasi and Jaintia Hill States ; in Bengal, Cooch Bihar and Hill Tippera ; in Bihar and Orissa, the Tributary States of Orissa and Chota Nagpur ; in the United Provinces, Rampur, Tehri, and Benares ; in the Punjab, the Phulkian States, the States of the Bahawalpur Agency, the Jalandhar Division States, and the Simla Hill States ; in the North-West Frontier Province, the Phulera and Upper Tanawal States ; in Sind, the Khairpur State ; in Bombay, the Gujarat States (excluding Baroda), the Konkan States, the Deccan States, the Satara Jagirs, and the Southern Mahratta States ; in the Central Provinces, the Chhattisgarh States ; and in Madras, the States of Travancore, Cochin, Pudukkottai, Banganapalle, and Sandur. Of these States, Agricultural Statistics are prepared for most of the States in the Punjab and all the States in Madras ; but they are dealt with in Volume II along with the States having direct political relations with the Government of India.

Thus, by deducting 129,756,000 acres belonging to Feudatory and Tributary States from the total area of 749,277,000 acres included in British Provinces, a balance of 619,521,000 acres is left (as shown in Table I), which represents the area of British territory according to professional survey. The professional survey is that carried out by the Survey of India in Northern India, and by the corresponding departments in the Southern Presidencies. The Agricultural Statistics are, however, prepared in a number of provinces or parts of provinces from "village papers," *i.e.*, papers prepared by the village accountants for the purposes of assessment and collection of land revenue. The area given in the village papers of the United Provinces, the Central Provinces and Berar, Madras, the Punjab, and the North-West Frontier Province differs to some extent from the area ascertained by professional survey. The causes of this difference are : (*a*) while the survey area of a district or province is calculated in block, the area by village papers represents the added total of field and village areas ; and (*b*) the system followed as regards the inclusion or exclusion of areas covered by water, buildings, roads, and rail roads, is not uniform in the two sets of returns. Substituting the area by village papers for the area by survey in respect of provinces and tracts where the two sets of returns differ, the actual area of British territory for which statistics are given in this volume is 616,338,000 acres, or 963,000 square miles, as against 619,521,000 acres or 968,000 square miles according to the professional survey.

This area is classified, for the purposes of Agricultural Statistics, as shown in the margin. About 85,079,000 acres, or 14 per cent of the total, are occupied by forests; and the area not available for cultivation, *i.e.*, land absolutely barren or unculturable or covered by buildings, water, and roads, or otherwise appropriated to uses other than agriculture, amounts to 143,930,000 acres or 23 per cent. The balance, 387,329,000 acres or 63 per cent, represents the area available for cultivation. Of this, 113,820,000 acres, or 19 per cent of the total area, represent culturable waste other than fallow, *i.e.*, land available for cultivation but not taken up, and 51,731,000 acres, or 8 per cent, were kept fallow in the year of report. The net area actually cropped in the year was therefore 221,778,000 acres, or 36 per cent of the total area, as against 227,682,000 acres in the preceding year. The proportion of cropped to total area and the number of population per 100 acres of cropped area in each province are stated in the margin. The proportion of cropped to total area in the year of report was highest in Bombay and lowest in Sind. This net cropped area of 221,778,000 acres, however, excludes areas cropped more than once in the year. If areas cropped more than once are taken as separate areas for each crop, the gross area cropped in the year of report amounts to 254,882,000 acres, as against 260,641,000 acres in the preceding year.

Table II. Classification of area

	Thousand acres	Per cent
Forests	85,079	14
Not available for cultivation	143,930	23
Culturable waste other than fallow	113,820	19
Current fallows	51,731	8
Net area cropped	221,778	36
Total	616,338	100

	Proportion of cropped to total area	Population per 100 acres of cropped area
Bombay	56 per cent	56
Delhi	55 „	204
United Provinces	53 „	180
Bihar and Orissa	49 „	133
Bengal	48 „	182
Central Provinces and Berar	40 „	55
Madras	38 „	120
Punjab	36 „	87
North-West Frontier Province	23 „	117
Manpur	23 „	100
Assam	19 „	115
Ajmer-Merwara	16 „	172
Coorg	14 „	125
Burma	13 „	74
Sind	11 „	108
British India	36 „	108

The term "forests" in the returns of Agricultural Statistics means "any land classed or administered as forest under any legal enactment dealing with forests." Any cultivated areas existing within such forests may, however, be excluded, and entered in the column "net area cropped." The forest areas returned in the Agricultural Statistics do not agree in most cases with those stated in the reports on the administration of the Forest Department for various reasons,* the chief amongst which are the following:—(1) the forest administration reports and the returns of agricultural statistics relate in many cases to different periods; (2) the administration reports relate exclusively to forests worked by the Forest Department, while the tables of agricultural statistics include, in addition, forest areas administered by district officers; and (3) certain village lands worked by the Forest Department and returned as forest lands by that Department are not treated as forests in the returns of agricultural statistics but are included under the proper heads of cultivated or uncultivated lands as the case may be. Of the total forest area returned in the agricultural statistics (85,079,000 acres in 1915-16), 24 per cent lies in Burma, 20 per cent in the Central Provinces and Berar, 15 per cent in the Madras Presidency, 11 per cent in the United Provinces, 10 per cent in the Bombay Presidency, and the remaining 20 per cent in other provinces.

Forests.

As can naturally be expected, most of the barren and unculturable lands lie in the hilly tracts of Burma and of southern India and in the dry and deserty regions of north-western India. Of the total area "not available for cultivation" (143,930,000 acres in 1915-16), about 31 per cent lies in Burma, 16 per cent in the Madras Presidency, 10 per cent in Sind, and 9 per cent in the Punjab.

Area not available for cultivation.

The head "culturable waste other than fallow" shows lands available for cultivation but not taken up. It includes areas such as groves not classed in the cropped area, and areas under bamboos and thatching grass when not forming parts of forest areas.* Of the total culturable waste lands

Culturable waste other than fallow.

* For detailed explanations in respect of provinces, *see* notes at foot of Table II, Nos. 26 to 40.

(113,820,000 acres in 1915-16), 22 per cent is in Burma, 15 per cent in the Punjab, 13 per cent in Assam, 12 per cent in the Central Provinces and Berar, 10 per cent in the Madras Presidency, and the remaining 28 per cent in other provinces.

Current fallows.

The maximum period for which land left uncultivated is reckoned as fallow varies in the different provinces, from two years in the Punjab and the North-West Frontier Province to ten years in the Bombay Presidency, according to local laws and customs. After this period the land, if still left uncultivated, is treated as abandoned and included under the head "culturable waste." Owing to this diversity of practice, the classification as between "culturable waste" and "current fallows" is of doubtful statistical accuracy; a plot of land, for instance, left uncultivated for, say, six years, would be treated as fallow in the Bombay Presidency, but as culturable waste in the Punjab. The total area returned as "current fallow" in 1915-16 was 51,731,000 acres, as against 45,897,000 acres in the preceding year, or an increase of 13 per cent. The increase may be attributed to the deficient rainfall of the year particularly in western and north-western India.

Irrigation.

The total area irrigated in 1915-16 was 46,898,000 acres, as against 47,194,000 acres in the preceding year. Of this area, 18,378,000 acres were irrigated from Government canals, 2,354,000 acres from private canals, 6,861,000 acres from tanks, 12,550,000 acres from wells, and 6,755,000 acres from other sources of irrigation. In India irrigation on an extensive scale is ordinarily resorted to in tracts where the rainfall is most precarious. In Lower Burma, Assam, Eastern Bengal, and the Malabar Coast (including the Konkan), where the rainfall is ordinarily heavy, the crops hardly need the help of irrigation, unless there is an unusual scarcity of rain. Of the total area irrigated in 1915-16, 25 per cent was in the Punjab, 24 per cent in the United Provinces, 21 per cent in the Madras Presidency, 10 per cent in Bihar and Orissa, 7 per cent in Sind, and the remaining 13 per cent in the other provinces. The proportion of irrigated to total cropped area in each province is stated in the margin. The proportion is highest in the driest province of Sind.

	Proportion of irrigated to total cropped area.
Sind	98 per cent.
Punjab	52 „
North-West Frontier Province	48 „
United Provinces	31 „
Madras	29 „
Delhi	29 „
Ajmer-Merwara	24 „
Bihar and Orissa	17 „
Bengal	9 „
Burma	8 „
Assam	7 „
Bombay	4 „
Coorg	3 „
Central Provinces and Berar	2 „
Manpur	2 „

The figures in the preceding paragraph do not take into account areas cropped more than once during the year with the help of irrigation, but indicate the extent of land actually irrigated. Counting areas cropped more than once as separate areas for each crop, the gross area of irrigated crops was 50,923,000 acres in 1915-16, as against 50,608,000 acres in the preceding year. Of this area, about 86 per cent were under food crops, and the remainder under non-food crops. Of the irrigated food-crop area, 10,056,000 acres were cropped with wheat, 30,131,000 acres with other cereals and pulses, and 3,860,000 acres with other food crops. These statistics of irrigated crops are in some cases defective as explained in the notes at the foot of Table II (pages 39—45).

Table III. Area under crops.

The areas cultivated with the different crops represent the areas actually sown, whether the crop comes to maturity or not, except in cases where fields, owing to the failure of the first sowings, have been devoted to other crops; in such cases the area first sown is omitted. In cases where two or more crops are grown together on the same field, an estimate is made of the area covered by each, and the areas so estimated are separately returned under the respective crop headings. The estimate is made by the village accountant, or is subsequently determined on formulæ prescribed by the provincial authorities. In certain tracts, where the village staff does not exist, estimates are made on the best available information. An exception to the above rule is, however, made in the United Provinces, where the area sown with unimportant mixed crops, for which no separate heading is provided in the provincial crop statements, is assigned to the principal crops by the village accountant. In the same

province this procedure is also followed in the case of oilseeds thinly sown in combination with food-grains ; in this case the whole area of the mixed field is assigned to food grains.

The gross area cultivated with crops was, as stated above, 255 million acres in 1915-16, as against 261 million acres in the preceding year, or a decrease of 2 per cent. The different classes of crops and the area occupied by each are stated in the margin. Of the total cropped area, food-crops occupied about 214,594,000 acres or 84 per cent, and non-food crops about 39,818,000 acres or 16 per cent. Of the food-crops, food-grains (cereals and pulses) occupied as much as 203,735,000 acres or about 80 per cent of the total cropped area, and other food-crops (condiments and spices, sugar, fruits and vegetables, and miscellaneous food-crops* together) occupied some 10,859,000 acres or only 4 per cent of the total. Of non-food crops, fibres, such as cotton, jute, hemp, etc., occupied 14,572,000 acres or nearly 6 per cent of the total cropped area, and oilseeds occupied 14,236,000 acres or 5½ per cent. The other non-food crops *—dyes, drugs and narcotics (tobacco, tea, coffee, opium, etc.), fodder crops, and miscellaneous non-food crops together—occupied some 11,010,000 acres or about 4 per cent of the total.

	Thousand acres.	Per cent of total.
Food-grains	203,735	80·1
Condiments and spices	1,522	0·6
Sugar	2,551	1·0
Fruits and vegetables	5,698	2·2
Miscellaneous food-crops	1,088	0·4
Total food-crops	214,594	84·3
Oilseeds	14,236	5·6
Fibres	14,572	5·8
Dyes	838	0·3
Drugs and narcotics	2,090	0·8
Fodder crops	7,076	2·8
Miscellaneous non-food crops	1,006	0·4
Total non-food crops	39,818	15·7

Food-grains.

The area under food-grains (203,735,000 acres) showed a net decrease of 770,000 acres or 0·4 per cent as compared with the preceding year. The actual increase or decrease under each kind of grain is stated in the marginal table (in thousands of acres). The weather conditions were not altogether favourable, owing to a weak and irregular monsoon and inadequate and untimely winter rains, particulary in northern and western India. Of the total area shown in the table under food-grains (204 million acres in 1915-16) 20 per cent was in the United Provinces,† 15 per cent in the Madras Presidency, 13 per cent in Bihar and Orissa, 11 per cent in Bengal, 10 per cent each in the Bombay Presidency, the Central Provinces and Berar, and the Punjab, and the remaining 11 per cent in the other provinces.

	Thousand acres.		
	1915-16	1914-15	Increase (+) or Decrease (−)
Rice	78,680	77,669	+1,011
Wheat	23,871	25,451	−1,580
Barley	8,013	7,905	+108
Jawar	23,051	21,223	+1,828
Bajra	14,343	16,042	−1,699
Ragi	4,338	4,251	+87
Maize	6,735	6,188	+547
Gram	13,559	14,364	−805
Other grains and pulses	31,145	31,412	−267

Oilseeds.

The area under oilseeds (14,236,000 acres) showed a decrease of 1,098,000 acres as compared with the preceding year. The actual decrease under each kind of oilseeds is stated in the margin (in thousands of acres). Of the total area under oilseeds shown in this table (14 million acres), 19 per cent was in the Madras Presidency, 17 per cent in the Central Provinces and Berar, 14 per cent in Bihar and Orissa, 13 per cent in Bengal, 10 per cent in Burma, 9 per cent in the Punjab, 7 per cent in the

	Thousand acres.		
	1915-16	1914-15	Decrease
Linseed	2,451	2,526	−75
Sesamum	4,135	4,478	−343
Rape and mustard	4,076	4,144	−68
Other oilseeds	3,574	4,186	−612

* For a list of these crops, *vide* Appendix D.

† In the United Provinces, the whole of the area of the land sown with food-grains mixed with oilseeds is shown under food-grains. The area included under food-grains, which was really sown with oilseeds (as a mixed crop), is roughly estimated to have been 4,000,000 acres in the whole province in 1915-16. Excluding this area of 4 million acres of oilseeds, the total area under food-grains in British India in 1915-16 would come to 200 million acres instead of 204 million acres stated above.

Bombay Presidency, 6 per cent in the United Provinces,* and the remaining 5 per cent in the smaller provinces.

Condiments and spices.

The total area under condiments and spices in 1915-16 was 1,522,000 acres, as against 1,323,000 acres in the preceding year, or an increase of 199,000 acres or 15 per cent. As is to be expected, spices are grown mostly in the southern parts of India: nearly half (49 per cent) of the total area under condiments and spices in 1915-16 was in the Madras Presidency.

Sugar.

The total area under sugar in 1915-16 was 2,551,000 acres, as against 2,459,000 acres in the preceding year, or an increase of 92,000 acres or 3·7 per cent. Of this area, about 2,378,000 acres were occupied by sugarcane, as against 2,303,000 acres occupied by that crop in the preceding year. More than half (53 per cent) of the sugarcane area was in the United Provinces, 15 per cent in the Punjab, 11 per cent in Bihar and Orissa, 10 per cent in Bengal, and 4 per cent in the Madras Presidency. The other sugar-yielding plants, namely, date palm and palmyra palm, occupied a total area of 172,000 acres as against 156,000 acres in the preceding year. About 56 per cent of this area was in the Madras Presidency and 29 per cent in Bengal.

Fibres.

Fibre crops occupied 14,572,000 acres in 1915-16 as against 19,507,000 acres in the preceding year, or a decrease of 4,935,000 acres or 25 per cent. The actual decrease under the several kinds of fibre is shown in the marginal table.

	Thousand acres		
	1915-16	1914-15	Decrease (−)
Cotton	11,435	15,222	−3,787
Jute	2,349	3,309	−960
Other fibres	788	976	−188

The area under cotton showed a decrease of 25 per cent, attributed chiefly to the low prices of cotton obtained in the preceding year, and also in some provinces to the vagaries of the season. Of the total cotton area, 35 per cent was in the Central Provinces and Berar, 28 per cent in the Bombay Presidency, 18 per cent in the Madras Presidency, 7 per cent each in the Punjab, and the United Provinces. The area under jute showed a decrease of 29 per cent attributed mainly to low prices due to the war. About 89 per cent of the total jute area was in Bengal and the remaining 11 per cent in the adjoining provinces of Bihar and Orissa and Assam. Other fibres also showed a decrease of 19 per cent as compared with the preceding year.

Dyes.

The total area under dyes was 838,000 acres in 1915-16. Of this, the area occupied by indigo was 351,000 acres as against 146,000 acres in the preceding year, or an increase of 205,000 acres or 140 per cent. The increase was due to high prices of indigo on account of the war. Of the total indigo area, 63 per cent was in the Madras Presidency, 17 per cent in Bihar and Orissa, 12 per cent in the United Provinces, and 6 per cent in the Punjab. Other dyes occupied an aggregate area of 487,000 acres.

Drugs and narcotics.

The total area under drugs and narcotics was 2,090,000 acres in 1915-16 as against 2,046,000 acres in the preceding year. The actual increase or decrease under each kind of drugs and narcotics is stated in the margin. All drugs and narcotics, except tobacco, cinchona, and Indian hemp, showed an increase. The area under tobacco decreased, while the area under the latter two remained practically the same as in the preceding year.

	Thousand acres		
	1915-16	1914-15	Increase (+) or Decrease (—)
Opium	182	179	+3
Coffee	91	87	+4
Tea	593	584	+9
Tobacco	1,027	1,056	−29
Cinchona	5	5	...
Indian hemp (*ganja*)	2	2	...
Other drugs	190	133	+57

* The figures shown under the several heads of oilseeds in Table III against the United Provinces of Agra and Oudh represent areas under "pure" oilseeds, *i.e.*, oilseeds sown unmixed with any other crop, excluding the oilseeds which are thinly sown in combination with wheat, barley, gram, and other crops. If the areas occupied by the scattered oilseeds plants were added up, it is estimated very roughly that they would amount in 1915-16 for the whole of the United Provinces to about 4 million acres. Including this area, the total area under oilseeds in British India in 1915-16 would come to 18 million acres instead of 14 million acres stated above.

The head "fodder crops" shows only those crops which are used exclusively as fodder in normal times. These are oats, field vetch, guinea grass, lucerne, fodder jawar, and carob or locust tree. The total area under fodder crops in 1915-16 was 7,076,000 acres as against 6,363,000 acres in the preceding year. Fodder crops.

The total area occupied by fruits and vegetable crops in 1915-16 was 5,698,000 acres as against 5,931,000 acres in the preceding year. [For the names of the fruits and vegetable crops cultivated in India, see Appendix D.] Fruits and vegetables including root crops.

The total area occupied by miscellaneous crops, that is, crops not classified under any of the heads specified above, was 2,094,000 acres. Of this, about 1,088,000 acres were occupied by miscellaneous food crops and about 1,006,000 acres by miscellaneous non-food crops. [For the names of the crops included under these heads, see footnotes on page 103 and Appendix D.] Miscellaneous crops.

The total extent of land on which more than one crop was raised during the year was 33,104,000 acres as against 33,030,000 acres in the preceding year. Area cropped more than once.

The statistics recorded in Table IV are based mainly on cattle censuses. In Burma, Manpur Pargana, and the Central Provinces and Berar the census is taken annually, while in the United Provinces, Assam, Ajmer-Merwara, the Punjab, Delhi, the North-West Frontier Province, the Bombay Presidency, the Madras Presidency, and Coorg it is taken once in five years. The last quinquennial census was taken in 1915-16 in the Bombay Presidency, in 1913-14 in the Punjab, the North-West Frontier Province, Delhi, and Ajmer-Merwara, and in 1914-15 in the United Provinces, the Madras Presidency, Assam, and Coorg. In Bengal a cattle census was taken for the first time in 1912-13, which gave the numbers of bulls and bullocks, cows, buffaloes, and young stock. [Young stock represents oxen and buffaloes not old enough for work or to produce young.] In Bihar and Orissa a census was taken in 1913-14. The figures for Bihar and Orissa prior to 1913-14, as also those for Bengal for years prior to 1912-13, are based on estimates. Live-stock in cities and cantonments are included wherever it is possible to secure their enumeration. In making up the totals for British India for each year, the figures last collected in the provinces, where the census is not taken annually, are repeated year after year until the next cattle census is taken.* It would, therefore, serve no useful purpose to compare the total figures of one year with those of another, as the totals thus constituted do not really represent the number of stock in the year against which the figures are shown in the table. The animals may be divided into three classes, namely, (1) Bovine, comprising bulls and bullocks, cows, buffaloes, and young stock (*i.e.*, calves and buffalo calves), (2) Ovine, comprising sheep and goats, and (3) others, comprising horses and ponies, mules, donkeys, and camels. Table IV. Live-stock, ploughs and carts.

Number in thousands

	Bovine	Ovine	Others	Ploughs	Carts
Bengal	25,324	Not available			
Madras	21,761	18,192	189	4,291	998
Bombay	9,206	4,038	212	1,121	618
Sind	2,179	1,616	319	278	56
United Provinces	31,741	12,676	846	5,111	859
Bihar and Orissa	20,098	6,541	203	3,221	458
Punjab	15,489	9,109	1,472	2,314	295
Burma	5,851	234	102	625	656
Central Provinces and Berar	11,890	2,019	188	1,426	901
Assam	3,576	522	15	594	40
North-West Frontier Province	1,271	1,147	211	226	5
Ajmer-Merwara	274	447	10	40	12
Delhi	148	32	13	16	8
Coorg	134	4	...	34	1
Manpur	6	1	...	1	...
Total	148,948	56,578	3,780	19,298	4,907

The total number of live-stock of each of these three classes in each province, together with the numbers of ploughs and carts, is stated in the margin (in thousands). Of the total number of live-stock of the bovine class (149 millions), which is cattle proper, the United Provinces account for 21 per cent, Bengal 17 per cent, the Madras Presidency 15 per cent, Bihar and Orissa 13 per cent, the Punjab 10 per cent, the Central Provinces and Berar and the Bombay Presidency including Sind 8 per cent each, and other provinces the remaining 8 per cent. In the case of ploughs also the United Provinces come first with 26 per cent of the total (excluding Bengal for which figures are not available), followed by Madras (22 per cent), Bihar and Orissa (17 per cent),

* It has been arranged to hold a quinquennial census of live-stock in the same year in all the provinces, as far as practicable. The next such census will be taken in 1919-20.

and the Punjab (12 per cent). In the case of stock of the ovine class (sheep and goats), however, Madras accounts for 32 per cent of the total (excluding Bengal), followed by the United Provinces (22 per cent), the Punjab (16 per cent), Bihar and Orissa (12 per cent), and the Bombay Presidency including Sind (10 per cent). In the case of carts, Madras accounts for 20 per cent of the total (excluding Bengal), followed by the Central Provinces and Berar and the United Provinces (18 per cent each), the Bombay Presidency including Sind (14 per cent) and Burma (13 per cent). The marginal table shows the number of live-stock of the bovine class (which is cattle proper) per 100 acres of cropped area and per 100 of the population of each province. It will be seen that the number of cattle per 100 acres of cropped area ranges between 34 in Bombay and 104 in Bengal, while the number per 100 of population ranges between 36 in Delhi and 86 in the Manpur Pargana. The average for British India, as a whole, is 67 per 100 acres of cropped area and 62 per 100 of the population.

	Number of cattle	
	Per 100 acres of cropped area.	Per 100 of population.
Bengal	104	57
Madras	63	53
Bombay	34	61
Sind	67	62
United Provinces	88	67
Bihar and Orissa	77	58
Punjab	69	79
Burma	41	55
Central Provinces and Berar	47	85
Assam	61	53
North-West Frontier Province	66	56
Ajmer-Merwara	94	55
Delhi	73	36
Coorg	96	77
Manpur	86	86

Table V. Land Revenue Assessment.

The varieties of land tenure in the different provinces are included in Table V and are given, as far as possible, under one or other of the following three heads, namely, (1) raiyatwari, (2) zamindāri and village communities (temporarily settled), and (3) zamindari permanently settled. When the revenue is assessed by the State, permanently or temporarily, on an individual or community owning an estate, and occupying a position identical with or analogous to that of a landlord, the tenure is known as *zamindari* or village community; when the revenue is assessed on individuals who are the actual occupants, or are accepted as representing the occupants, of smaller holdings, the tenure is known as *raiyatwari*. Under either system there may be rent-paying subtenants. Zamindari tenure may be either *permanently settled*, *i.e.*, where the land revenue has been fixed in perpetuity, or *temporarily settled*, *i.e.*, where the land revenue is fixed for a period of years only. Village communities and raiyatwari tenures are as a rule temporarily settled, and the land revenue assessed on them are changeable from time to time.

The following table shows the position in the surveyed areas of the various provinces, as regards the forms of land tenure according to the latest statistics available. The figures roughly indicate the extent to which the different systems prevail :—

In thousands of acres.

Province.	Raiyatwari.	Zamindari (individual proprietors or village communities).		Total.
		Permanently settled	Temporarily settled	
Bengal	...	39,211	11,269	50,480
Madras	61,286	29,852	...	91,138
Bombay	44,733	...	3,910	48,643
Sind	30,098	...	...	30,098
United Provinces	...	7,542	60,793	68,334
Bihar and Orissa	...	41,452	11,760	53,212
Punjab	...	...	61,856	61,856
Burma	109,005	...	...	109,005
Central Provinces	12,139*	...	40,458	52,597
Berar	11,375*	...	...	11,375
Assam	25,750	3,930	1,625	31,305
North-West Frontier Province	...	...	8,438	8,438
Ajmer-Merwara	...	974	797	1,771
Delhi	...	...	367	367
Coorg	1,012	...	...	1,012
Manpur	31	...	...	31
Total	295,429	122,960	201,273	619,662

It will thus be seen that about 48 per cent of the total area is held by *rayiatwari* proprietors, while 20 per cent is held by permanently settled, and 32 per cent by temporarily settled, *zamindari* proprietors.

* Including Government forests.

The statistics for this table are collected annually in Burma, Assam, Manpur, the Punjab, Delhi, the North-West Frontier Province, and the Central Provinces and Berar, and quinquennially in Bengal, Bihar and Orissa, the United Provinces, Ajmer-Merwara, Bombay, Sind, Madras, and Coorg. According to the latest statistics available the total revenue from land (excluding cesses) for the whole of British India amounts to over ₹34 crores. This represents the actual realisable demand* on account of the year, no account being taken of the collection of arrears for past years, nor of amounts remaining uncollected at the end of the year. The marginal table shows the total land revenue assessment, the total population, and the assessment per head of population in each province. For additional details reference should be made to the tables on pages 212—223.

	Total revenue from land (₹1,000)	Total population (1,000)	Revenue per head ₹	a.
Bengal	2,74,67	44,588	0	10
Madras	6,72,94	41,405	1	10
Bombay	3,28,52	15,134	2	3
Sind	1,01,80	3,513	2	14
United Provinces	6,57,68	47,190	1	6
Bihar and Orissa	1,57,13	34,490	0	7
Punjab	4,23,93	19,545	2	3
Upper Burma	1,61,04	4,112	3	15
Lower Burma	3,29,97	6,465	5	2
Central Provinces	1,09,92	10,873	1	0
Berar	86,16	3,067	2	13
Assam	79,24	6,714	1	3
North-West Frontier Province.	25,38	2,255	1	2
Ajmer-Merwara	3,61	501	0	12
Delhi	3,49	413	0	14
Coorg	3,65	175	2	1
Manpur	16	7	2	6
Total	34,19,29	240,447	1	7

Table VI. Transfers of property in land.

The total number of transfers during 1915-16, as recorded in Table VI, was 926,000, of which 887,000 were by private contract or gift, and 39,000 by order of the court. The total area of the transfers by private contract or gift was 4,270,000 acres, and by order of the court 635,000 acres. These statistics are incomplete. They do not include transfers in Bengal (for which figures are not available), nor in Madras (for which the table has been discontinued from 1913-14); in Bihar and Orissa no information is available regarding transfers under orders of civil courts. As explained in the footnotes to Table VI, the figures for other provinces also are not always complete. It may be noted that voluntary transfers are those made by actual contract or gift, transfers by succession or inheritance not being taken into account: compulsory transfers are those effected through a court, civil or revenue. Transfers of land under the Land Acquisition Act and temporary transfers, such as leases, simple mortgages, and redemptions of mortgages, are excluded from the table. Mortgages with possession are treated as transfers and included in Table VI.

Appendices. Average yield of crops.

The Agricultural Department in each province maintains a statement of the average yield per acre of land of average quality, irrigated and unirrigated, for crops in each district. In order to test the accuracy of the standards of normal or average yield, and if necessary, to revise these, a system of crop-cutting experiments exists in all the provinces. Under this system plots of land of average quality are selected, and the crops grown on them are cut and weighed in the presence of responsible officers of the district staff or of the Provincial Agricultural Department. The results of the experiments are reported to the head of the Provincial Agricultural Department, who revises the standards in the light of these returns. This revision is ordinarily made once in five years, although crop-cutting experiments are usually carried out for the principal crops each year. The table (appendix A) shows the figures as last revised with reference to the crop-cutting experiments made up to 1911-12. As time goes on the figures become more accurate, and it may be noted that the general trend of the changes made is in an upward direction. In Bengal the yield of sugarcane has been raised from 2,460 lbs to 2,905 lbs, and that of jute from 1,200 lbs to 1,271 lbs. Maize and rice in the United Provinces have been raised from 1,050 lbs and 850 lbs to 1,100 lbs and 900 lbs, respectively. In the Punjab rapeseed has been raised from 254 lbs to 396 lbs and cotton from 74 lbs to 118 lbs. In Sind cotton has been raised from 308 lbs to 380 lbs, due

* Sums remitted on account of unoccupied lands, short crops, etc., are wholly excluded from this total amount in the case of provinces where all remissions are granted within the year to which the return relates, but in provinces where remissions are not granted or are only partially granted within the year, no deduction is made on account of remissions.

mainly to the adoption of Egyptian seed in Thar and Parkar, and bajra from 776 lbs to 971 lbs. In Madras irrigated and unirrigated cotton is, respectively, 87 lbs and 55 lbs against 66 lbs and 44 lbs formerly, while irrigated jawar has been raised from 1,118 lbs to 1,379 lbs. In some instances the standards have decreased. In Bengal the average yield of winter rice has been put at 983 lbs ; in the Punjab the yield of bajra at 379 lbs and of gram at 549 lbs ; while the yield of maize in the North-West Frontier Province has been put at 1,292 lbs.

Territorial changes.

Appendices B, C, and D perhaps require little or no comment. Appendix B, which shows changes that have been made from time to time in district or provincial boundaries, will explain the variations in total areas of districts and provinces in Table I, so far as they are due to territorial changes. Appendix C explains vernacular terms used in this volume, and Appendix D the classification in Table III of the various crops cultivated in India.

Vernacular terms and classification of crops.

The charts and diagrams in the volume illustrate (1) total area cropped in 1915-16 with shares of food and non-food crops, (2) live-stock divided between bovine, ovine, and others, (3) total cultivable area, (4) uncultivable area and net area cropped, (5) culturable waste and current fallows, (6) area cropped and area under food crops, (7) area under non-food crops and irrigated area cropped, (8) and (9) areas under selected crops, (10) shares of provinces in the areas under certain principal crops in 1915-16.

For the prices of agricultural produce, reference should be made to the volume entitled "Prices and Wages in India", 32nd issue.

I have the honour to be,

SIR,

Your most obedient servant,

G. FINDLAY SHIRRAS,

Director of Statistics.

DEPARTMENT OF STATISTICS,
Calcutta, February 23, 1918.

AREAS

(In millions of acres)

3. Total cultivable area

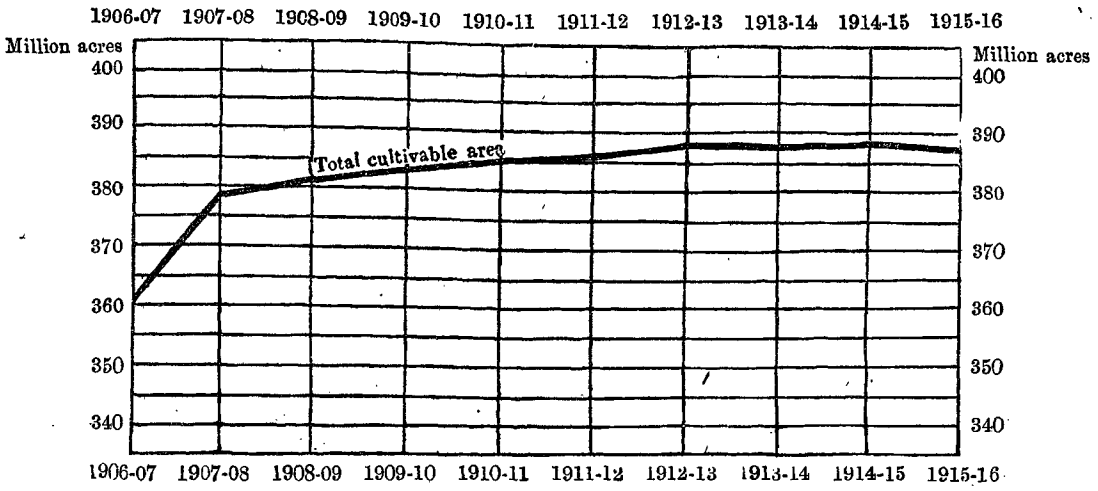

Total cultivable area represents the sum of net area cropped, culturable waste, and current fallows.

4. Uncultivable area and Net area cropped

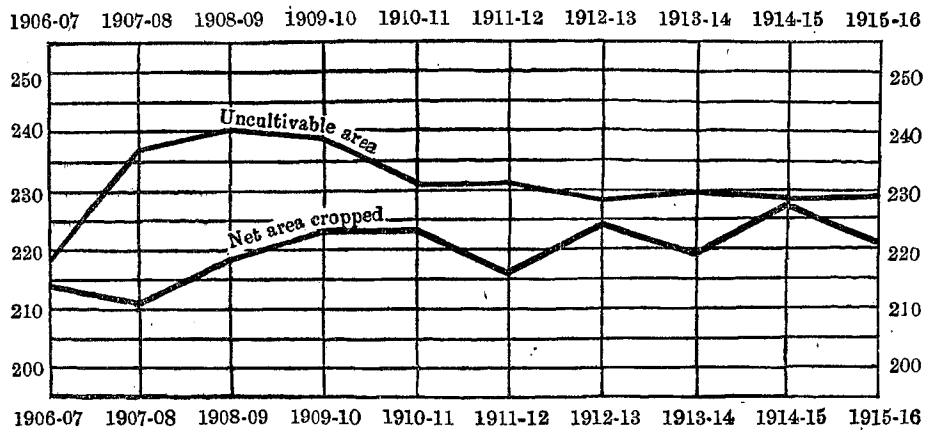

Uncultivable area includes the area under forest.

5. Culturable waste other than fallow and current fallows

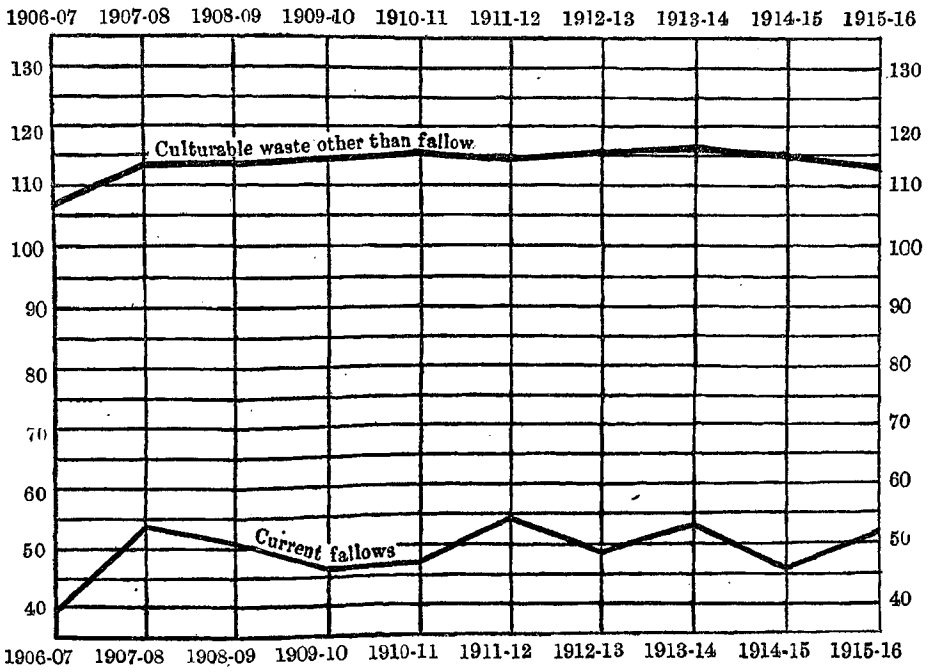

NOTE :—Statistics for years prior to 1907-08 exclude certain areas for which returns were not available.

AREAS

(In millions of acres)

6. Total area cropped and area under food crops

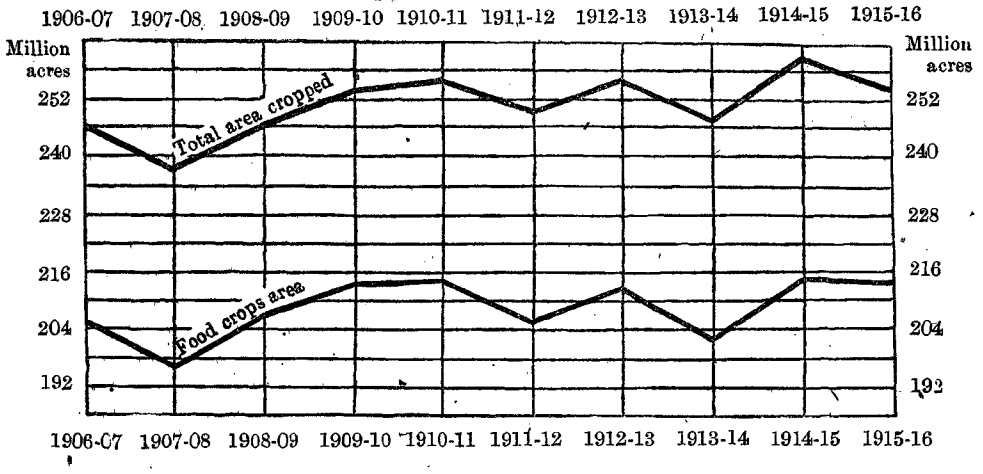

7. Area under non-food crops and irrigated area cropped



8. Areas under selected crops

(Rice, Millets, Wheat, and Sugar)

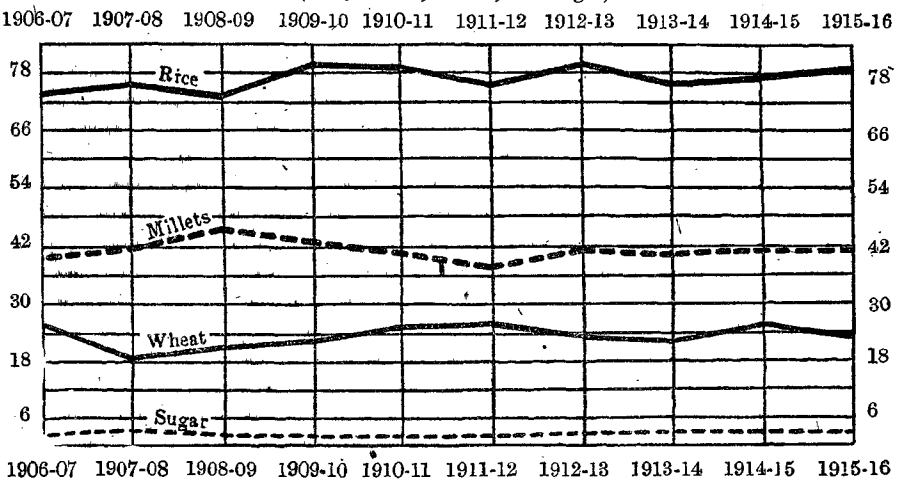

Millets are jawar, bajra, and ragi

9. Areas under selected crops

(Oilseeds, Cotton, Jute and other crops)

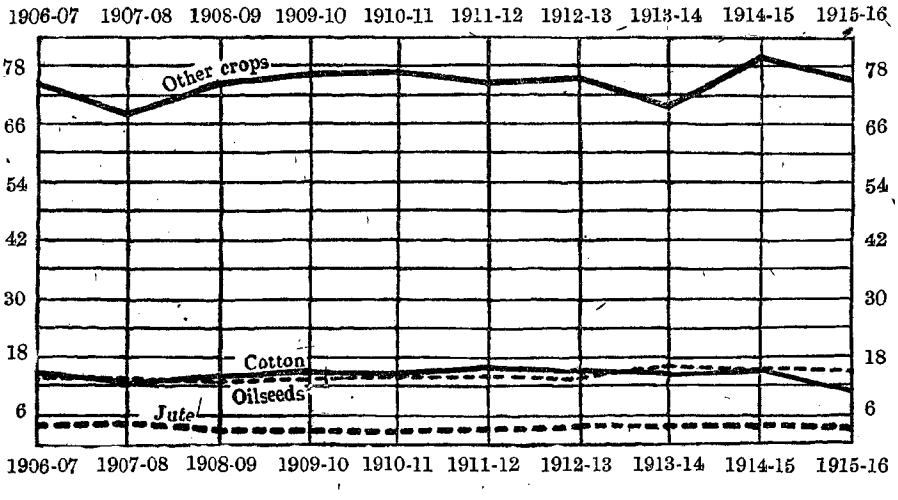

NOTE:—"Other food crops" are barley, maize, gram, minor food grains, condiments and spices, fibres other than cotton and jute, dyes, drugs and narcotics, fodder crops, fruits and vegetables and miscellaneous crops.
Statistics for years prior to 1907-08 exclude certain areas for which returns were not available.

10. Shares of provinces in the total area (in acres) under each crop in 1915-16

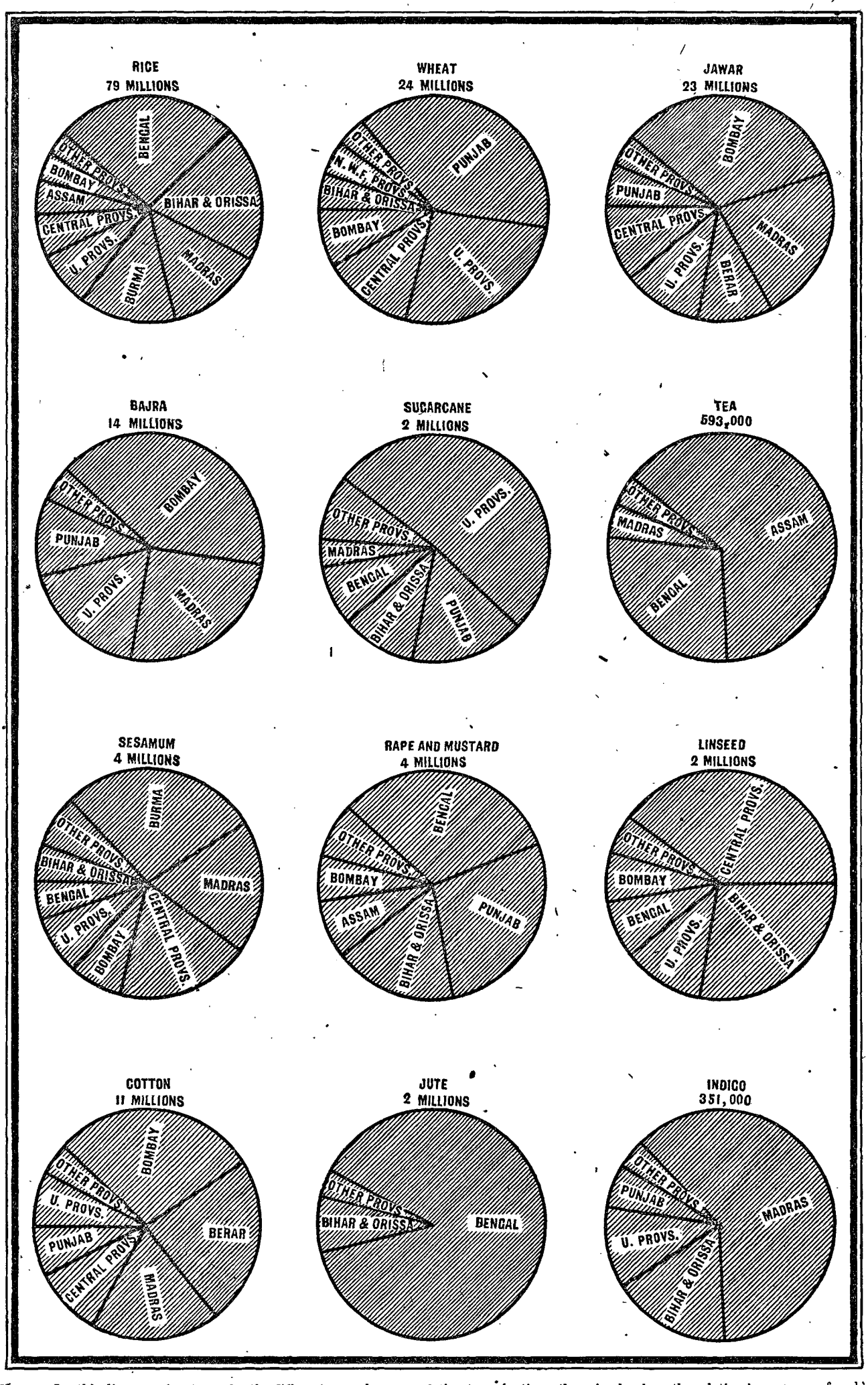

NOTE:—In this diagram, the circles for the different crops have no relation to each other; they simply show the relative importance of each province in respect of each crop.

TABLES

Summary Tables of the Agricultural Statistics of British India

No. 1—GENERAL SUMMARY 1896-97 TO 1915-16

Classification of area (*Thousand acres*

	1896-97 (a)	1897-98 (a)	1898-99 (a)	1899-00 (a)	1900-01 (a)	1901-02 (a)	1902-03 (a)	1903-04 (a)	1904-05 (a)	1905-06 (a)
Area by professional survey	539,880	544,905	547,638	547,503	548,739	552,920	554,053	554,235	555,974	556,599
Area under forest	63,970	64,547	64,754	65,844	66,306	66,364	67,563	67,402	68,560	67,976
Area not available for cultivation	156,571	140,621	139,212	138,151	138,489	137,964	136,768	138,108	136,207	135,329
Culturable waste other than fallow	95,510	106,539	106,293	106,404	104,727	107,525	108,062	104,202	104,601	104,647
Fallow land	46,957	37,159	41,200	57,166	42,212	42,147	37,252	36,730	39,488	41,601
Net area cropped	177,512	196,497	196,488	180,150	197,116	199,708	205,239	208,273	207,721	207,684
Irrigated area	29,366	30,418	30,370	31,508	30,018	32,582	32,912	34,244	31,027	35,346

Area under food crops (*Thousand acres*

Rice	66,277	70,784	74,778	72,809	69,026	70,067	71,633	69,597	73,525	73,400
Wheat	16,184	19,946	20,225	16,105	20,103	18,607	19,615	23,613	23,510	22,402
Barley	6,341	8,060	7,073	6,612	7,593	6,218	6,550	7,480	7,495	7,327
Jawar	19,784	23,807	21,766	21,604	22,019	21,819	23,125	21,048	23,081	20,742
Bajra	10,042	12,899	11,266	8,317	15,089	13,197	13,666	14,137	10,370	11,531
Ragi	3,699	3,770	3,677	3,322	3,600	3,754	3,637	3,372	3,351	3,416
Maize	5,780	6,415	6,144	5,196	5,850	6,198	6,332	6,136	5,961	5,791
Gram	8,280	10,194	9,933	7,573	10,950	9,785	10,492	11,621	10,905	11,024
Other food grains and pulses	24,331	26,851	27,190	23,341	27,815	27,355	28,663	29,874	27,255	28,023
Total food grains	*160,718*	*182,726*	*182,052*	*164,879*	*182,045*	*177,000*	*183,713*	*186,878*	*185,453*	*183,656*
Sugar	2,789	2,784	2,891	2,815	2,651	2,597	2,491	2,417	2,569	2,415
Other food crops (b)	6,013	5,773	6,133	6,305	6,526	6,191	6,315	6,583	6,777	7,013
Total food crops	169,520	191,283	191,076	173,999	191,222	185,788	192,519	195,878	194,799	193,084

Area under non-food crops (*Thousand acres*

Linseed	1,749	2,346	2,494	1,527	2,145	2,266	2,336	3,234	3,058	2,232
Sesamum (til or jinjili)	3,154	3,309	3,108	3,410	4,089	3,754	4,462	4,653	4,024	3,915
Rape and Mustard	(e)	(e)	(e)	2,343	4,071	2,879	3,114	3,431	3,240	3,503
Groundnut (c)	...	...	...	...	...	...	...	...	...	...
Other oilseeds	5,629	6,912	6,565	3,018	2,608	3,069	3,184	3,228	3,197	2,851
Total oilseeds	*10,532*	*12,567*	*12,167*	*10,328*	*12,913*	*11,968*	*13,096*	*14,546*	*13,519*	*12,501*
Cotton	9,460	8,915	9,178	8,876	9,610	10,299	11,104	11,896	13,017	13,099
Jute	2,215	2,160	1,691	2,071	2,102	2,278	2,146	2,504	2,941	3,141
Other fibres	600	585	687	404	511	564	625	669	642	652
Indigo	1,584	1,367	1,014	1,046	977	792	654	712	510	401
Opium	601	592	603	640	622	607	608	668	612	654
Coffee	146	151	148	132	133	120	110	104	99	99
Tea	424	466	483	493	502	496	506	506	505	508
Tobacco	1,000	1,048	1,093	915	973	952	935	976	965	1,019
Fodder crops	2,058	2,281	2,909	2,946	3,023	2,944	3,403	3,831	3,986	3,934
Other non-food crops (d)	1,774	1,825	2,074	2,040	2,106	1,768	1,743	1,681	1,866	1,871
Total non-food crops	30,394	31,957	32,047	29,391	33,472	32,788	34,930	38,093	38,662	37,879

Number of Cattle (*Thousands*

Bulls and Bullocks	27,130	27,613	29,193	29,257	29,384	28,126	28,224	29,328	29,902	30,030
Cows	20,610	20,927	21,686	21,847	21,682	20,779	20,687	21,399	21,704	22,049
Buffaloes { Bull	3,290	3,302	3,464	3,418	3,383	3,237	3,187	3,309	3,408	3,464
Buffaloes { Cow	8,258	8,435	9,203	9,134	9,121	8,841	8,795	9,192	9,463	9,666
Young stock (calves and buffalo calves)	17,432	17,831	23,524	23,884	23,618	23,727	23,672	24,935	25,505	25,922
Total	76,720	78,108	87,070	87,540	87,188	84,710	84,565	88,154	89,982	91,131

Land Revenue assessment and Transfers of property in land

Total revenue from land excluding cesses (Rs. 1,000)	25,61,25	26,55,93	26,57,57	26,61,12	27,25,45	28,19,92	28,33,13	29,50,53	29,50,89	29,90,81
Land transferred—										
By order of court (1,000 acres)	503	466	524	636	716	690	833	661	529	589
By private contract or gift „ „	3,617	5,075	3,612	3,585	3,638	4,464	4,336	4,393	4,472	4,679

(a) Excluding areas for which no returns were available
(b) Condiments and spices, fruits and vegetables, and miscellaneous food crops
(c) Figures for years prior to 1912-13 are included under "other oilseeds"
(d) Cinchona, Indian hemp, other dyes, other drugs and narcotics, and miscellaneous non-food crops
(e) Included under "other oilseeds."

Classification of area (*Thousand acres*

1906-07 (*a*)	1907-08	1908-09	1909-10	1910-11	1911-12	1912-13	1913-14	1914-15	1915-16	
583,739	619,456	623,135	624,359	618,581	618,606	618,927	619,594	619,392	619,521	Area by professional survey
81,748	83,489	82,426	81,189	80,613	80,851	82,400	82,623	82,935	85,079	Area under forest
137,164	153,527	157,637	157,627	149,994	149,605	146,387	147,169	145,427	143,930	Area not available for cultivation
106,696	113,288	113,066	114,665	115,097	114,813	115,025	115,587	115,080	113,820	Culturable waste other than fallow
39,935	54,209	50,153	45,335	46,949	54,869	48,760	52,620	45,890	51,731	Fallow land
214,226	210,883	218,040	222,912	223,065	215,982	224,166	219,192	227,682	221,778	Net area cropped
36,654	39,914	42,487	41,581	40,895	40,679	45,539	46,836	47,194	46,898	Irrigated area

Area under food crops (*Thousand acres*

73,541	75,981	72,801	78,731	78,524	76,637	78,752	76,908	77,669	78,680	Rice
25,137	18,424	21,199	22,770	24,398	25,025	23,861	22,685	25,451	23,871	Wheat
7,700	7,630	8,003	8,105	7,840	8,433	7,420	7,206	7,905	8,013	Barley
20,781	21,964	24,780	21,802	21,184	18,386	20,968	21,405	21,223	23,051	Jawar
15,034	15,133	16,008	16,303	15,540	13,093	16,269	15,385	16,042	14,343	Bajra
3,568	4,539	4,464	4,545	4,289	4,296	4,456	4,371	4,251	4,338	Ragi
6,172	6,296	6,784	6,858	6,312	5,591	6,316	6,167	6,188	6,735	Maize
13,412	6,817	11,264	13,153	13,946	14,129	12,423	9,297	14,364	13,559	Gram
29,772	29,586	31,534	31,397	32,070	29,507	30,908	28,149	31,412	31,145	Other food grains and pulses
195,117	*186,370*	*196,837*	*203,664*	*204,103*	*195,097*	*201,373*	*191,573*	*204,505*	*203,735*	*Total food grains*
2,624	2,877	2,408	2,442	2,540	2,566	2,712	2,708	2,459	2,551	Sugar
7,274	7,493	7,193	7,447	7,467	7,582	8,188	8,125	8,200	8,308	Other food crops (*b*)
205,015	196,740	206,438	213,553	214,110	205,245	212,273	202,406	215,164	214,594	*Total food crops* (*c*)

Area under non-food crops (*Thousand acres*

2,515	1,401	1,982	2,116	2,512	3,763	3,125	2,269	2,526	2,451	Linseed
3,908	4,288	4,232	4,740	4,212	4,174	4,164	4,279	4,478	4,135	Sesamum (til or jinjili)
4,231	3,297	3,887	4,094	3,899	4,225	3,555	4,083	4,144	4,076	Rape and Mustard
...	...	...	...	...	....	394	463	2,377	1,632	Groundnut (*c*)
3,311	3,500	4,004	3,675	3,911	4,333	3,698	3,564	1,808	1,942	Other oilseeds
13,965	*12,486*	*14,105*	*14,625*	*14,534*	*16,495*	*14,936*	*14,658*	*15,333*	*14,236*	*Total oilseeds*
13,771	13,909	12,959	13,172	14,448	14,568	14,138	15,844	15,222	11,435	Cotton
3,523	3,943	2,835	2,757	2,829	3,091	3,324	3,136	3,309	2,349	Jute
692	747	723	825	769	689	806	915	976	788	Other fibres
449	406	286	295	282	274	227	169	146	351	Indigo
615	538	416	374	383	220	197	170	179	182	Opium
96	99	97	94	93	95	92	86	87	91	Coffee
505	513	520	526	533	544	558	572	584	593	Tea
1,009	974	954	1,013	1,062	999	965	1,002	1,056	1,027	Tobacco
4,548	4,908	4,628	4,749	4,882	4,978	5,770	5,910	6,363	7,076	Fodder crops
1,875	1,721	1,750	1,465	1,477	1,333	1,600	1,651	1,752	1,690	Other non-food crops (*d*)
41,048	40,244	39,273	39,895	41,298	43,286	42,613	44,113	45,007	39,818	*Total non-food crops* (*e*)

Number of cattle (*Thousands*

30,156	30,364	38,609	40,530	37,086	37,085	47,003	47,527	48,645	49,085	Bulls and Bullocks
22,202	22,279	30,393	31,535	28,047	28,067	35,712	36,555	37,481	37,772	Cows
3,503	3,535	4,183	4,726	4,507	4,660	5,236	5,256	5,560	5,564	Bull } Buffaloes
9,738	9,662	11,667	12,225	12,121	12,091	12,472	12,979	13,465	13,642	Cow } Buffaloes
26,068	26,199	29,782	30,362	29,531	29,811	38,640	40,959	42,185	42,886	Young stock (calves and buffalo calves)
91,667	92,039	114,634	119,378	111,292	111,714	139,063	143,276	147,336	148,949	*Total*

Land Revenue assessment and Transfers of property in land

30,31,31	29,94,08	31,18,71	31,39,00	31,71,95	31,82,09	32,57,57	33,30,83	33,47,44	34,19,28	Total revenue from land excluding cesses (Rs. 1,000)
										Land transferred—
693	548	694	665	601	643	629	422	450	635	By order of court . . (1,000 acres)
4,356	4,477	6,446	5,419	4,926	5,174	5,046	4,760	4,415	4,270	By private contract or gift „ „

(*a*) Excluding areas for which no returns were available.
(*b*) Condiments and spices, fruits and vegetables, and miscellaneous food crops.
(*c*) Figures for years prior to 1912-13 are included under "other oilseeds."
(*d*) Cinchona, Indian hemp, other dyes, other drugs and narcotics, and miscellaneous non-food crops.
(*e*) The total of food crops and non-food crops shown here does not agree with the total cropped area shown in Summary Table No. 4 for reasons stated in footnotes (*b*) and (*c*) to that table (page 6).

Summary Tables—*continued*

No. 2—AREA CULTIVATED AND UNCULTIVATED IN 1915-16 IN EACH PROVINCE

Provinces	Total Area according to Survey	Deduct Feudatory and Tributary States	Net area		Cultivated		Uncultivated		Forest
			According to Survey	According to village papers	Net area actually cropped	Current fallows	Culturable waste other than fallow	Not available for cultivation	
	Acres	Acres	Acres	Acres	Acres	Acres	Acres	Acres	Acres
Bengal	53,931,504	3,451,520	50,479,984	50,479,984	24,454,200	5,393,604	5,140,657	11,233,069	4,258,454
Madras	97,837,280	6,790,552	91,046,728	89,534,674	34,448,793	8,443,525	11,029,617	22,599,192	13,013,547
Bombay — Presidency	85,647,509	37,004,800	48,642,709	48,642,709	27,058,324	6,176,749	1,262,041	5,623,250	8,522,345
Bombay — Sind	33,970,076	3,872,000	30,098,076	30,098,076	3,254,495	5,872,490	6,228,667	13,931,083	811,341
United Provinces — Agra	57,342,219	4,345,232	52,996,987	52,781,853	26,892,596	2,052,172	7,402,159	7,704,748	8,730,178
United Provinces — Oudh	15,306,720	...	15,306,720	15,480,063	9,356,120	457,813	2,836,335	2,216,244	613,551
Bihar and Orissa	71,532,847	18,334,720	53,198,127	53,198,127	25,947,900	4,647,417	6,888,576	9,769,330	5,944,904
Punjab	86,367,319	24,511,384	61,855,935	60,088,237	22,348,689	6,331,328	16,706,444	12,297,147	2,404,629
Burma — Upper	57,178,033	3,375,130	53,802,903	53,802,903	4,976,084	4,383,179	10,521,817	21,028,342	12,893,481
Burma — Lower	55,201,786	...	55,201,786	55,201,786	9,239,880	730,859	14,904,615	23,150,409	7,176,023
Central Provinces	72,552,216	19,960,343	52,591,873	52,597,491	18,390,296	2,187,285	13,295,207	4,047,992	14,676,711
Berar	11,374,577	...	11,374,577	11,374,577	7,029,906	1,110,504	142,846	952,694	2,138,627
Assam	39,275,494	7,969,920	31,305,574	31,305,574	5,815,393	2,491,647	14,436,209	5,510,500	3,051,825
North-West Frontier Province	8,578,533	140,800	8,437,733	8,571,401	1,924,388	968,427	2,695,777	2,615,905	366,904
Ajmer-Merwara	1,770,921	...	1,770,921	1,770,921	291,313	286,104	247,885	848,837	96,782
Delhi	366,565	...	366,565	366,565	202,379	27,408	63,593	66,424	6,761
Coorg	1,012,260	...	1,012,260	1,012,260	140,157	170,163	10,297	334,225	357,418
Manpur Pargana	31,346	...	31,346	31,346	7,254	328	7,207	869	15,688
TOTAL	749,277,205	129,756,401	619,520,804	616,338,547	221,778,167	51,731,002	113,819,949	143,930,260	85,079,169

No. 3—AREA UNDER IRRIGATION IN 1915-16 IN EACH PROVINCE

Provinces	Area Irrigated						Crops Irrigated*				
	By canals		By tanks	By wells	Other sources	Total area irrigated	Wheat	Other cereals and pulses	Miscellaneous food crops	Non-food crops	Total Area of crops irrigated.
	Government	Private									
	Acres	Acres	Acres	Acres	Acres	Acres	Acres	Acres	Acres	Acres	Acres
Bengal	108,315	179,133	870,525	13,407	1,038,556	2,209,936	25,637	1,525,348	705,775	333,523	2,590,283
Madras	3,513,981	217,555	3,837,683	1,560,379	844,553	9,974,131	5,357	10,042,689	1,186,826	457,318	11,692,190
Bombay — Presidency	141,956	71,733	126,151	593,902	46,470	980,212	210,436	524,247	209,733	164,453	1,108,869
Bombay — Sind	2,935,438	22,437	...	39,002	209,248	3,206,125	544,479	2,541,747	56,676	414,572	3,557,474
United Provinces — Agra	2,508,470	30,125	55,081	4,267,978	1,624,098	8,485,752	2,606,572	5,128,613	224,582	1,396,748	(a)9,392,415
United Provinces — Oudh	...	...	...	1,507,597	1,201,626	2,709,223	1,158,683	1,269,510	67,655	260,448	2,756,296
Bihar and Orissa	896,650	527,094	1,402,491	639,421	1,032,231	4,497,887	358,245	3,362,194	691,784	148,797	4,561,020
Punjab	7,444,317	482,755	10,966	3,605,404	133,442	11,676,884	4,773,581	3,292,574	471,243	3,521,902	12,059,300
Burma — Upper	487,873	204,534	155,974	14,519	133,065	995,965	...	982,832	39,945	842	1,023,619
Burma — Lower	297	23,029	3,016	2,608	134,162	163,112	...	150,983	8,912	3,721	163,616
Central Provinces	8,562	2,490	380,343	95,074	26,895	513,364	43,896	396,485	69,722	3,261	513,364
Berar	...	...	271	36,582	650	37,503	7,771	697	25,781	3,254	37,503
Assam	120	139,356	...	...	244,676	384,152	20	372,537	9,225	2,370	384,152
North-West Frontier Province	298,341	453,334	...	94,553	85,034	931,262	293,526	478,740	57,320	106,969	936,555
Ajmer-Merwara	...	...	15,355	54,240	48	69,643	5,420	38,985	25,394	13,437	83,236
Delhi	31,563	...	1,110	25,616	...	58,289	22,635	18,875	9,414	7,637	58,561
Coorg	2,535	...	1,599	...	...	4,134	...	4,134	...	...	4,134
Manpur Pargana	...	...	...	141	...	141	109	31	1	...	141
TOTAL	18,378,418	2,353,575	6,860,565	12,550,423	6,754,734	46,897,715	10,056,367	30,131,221	3,859,988	6,839,252	50,922,728

*Includes the area irrigated at both harvests

(a) Includes 35,900 acres for which details are not available

Summary Tables—*continued*

No. 4—AREAS UNDER DIFFERENT CROPS CULTIVATED IN 1915-16 IN EACH PROVINCE

Provinces	Rice	Wheat	Barley	Jawar or cholum (great millet)	Bajra or cumbu (spiked millet)	Ragi or marua (millet)	Maize	Gram (pulse)	Other food grains and pulses	Total food grains and pulses
	Acres	Acres	Acres	Acres	Acres	Acres	Acres	Acres	Acres	Acres
Bengal	20,945,400	133,600	93,900	2,700	6,100	11,300	95,600	177,400	1,282,100	22,748,100
Madras	11,229,635	20,403	3,419	5,524,733	3,673,416	2,529,009	123,873	150,048	7,718,890	30,973,426
Bombay—Presidency	1,718,005	1,708,677	41,544	7,671,726	4,992,633	647,249	173,418	594,039	2,929,943	20,477,234
Bombay—Sind	1,186,656	564,353	25,674	430,420	537,640	1,050	1,874	144,329	226,927	3,118,923
United Provinces—Agra	4,092,690	4,805,166	3,686,946	2,182,750	2,337,006	175,191	1,722,344	4,227,708	4,835,882	28,065,683
United Provinces—Oudh	2,339,282	1,858,021	1,405,147	364,160	470,916	60,350	899,477	1,901,829	2,483,335	11,782,517
Bihar and Orissa	16,106,000	1,329,800	1,313,800	99,800	73,400	870,000	1,678,500	1,401,900	4,451,700	27,324,900
Punjab	746,499	8,991,542	1,040,040	1,001,387	1,907,553	23,014	1,183,622	3,665,408	1,261,079	19,820,144
Burma—Upper	2,073,830	42,141	...	655,843	...	...	154,355	61,522	166,811	3,154,502
Burma—Lower	8,403,614	...	...	54	...	...	24,498	2,343	1,734	8,432,243
Central Provinces	5,023,230	3,101,567	18,755	2,410,313	53,907	14,619	154,091	937,510	4,915,312	16,629,304
Berar	28,992	402,603	89	2,545,239	131,307	486	882	107,699	649,834	3,867,131
Assam	4,658,380	2	25	...	...	1,928	18,654	*	110,997	4,789,986
North-West Frontier Province	43,914	867,950	314,339	39,803	72,189	...	430,668	142,773	69,754	1,981,390
Ajmer-Merwara	110	11,710	48,152	90,819	32,881	105	70,364	10,839	22,430	287,410
Delhi	140	31,917	21,156	27,971	54,402	5	2,002	32,216	16,353	186,162
Coorg	82,993	...	...	...	...	4,074	...	276	1,531	88,874
Manpur Pargana	55	1,914	1	3,203	27	...	1,103	694	111	7,108
TOTAL	78,679,425	23,871,366	8,012,987	23,050,921	14,343,377	4,338,380	6,735,325	13,558,533	31,144,723	203,735,037

Provinces	Linseed	Sesamum (til or jinjili)	Rape and mustard	Ground-nut	Other oil-seeds	Total oilseeds	Condiments and spices	Sugar-cane	Sugar—others†
	Acres	Acres	Acres	Acres	Acres	Acres	Acres	Acres	Acres
Bengal	181,300	248,200	1,322,000	...	42,900	1,794,400	162,600	233,500	49,900
Madras	16,094	823,011	19,118	1,136,142	736,912	2,731,277	749,089	94,623	96,375
Bombay—Presidency	162,613	295,159	9,833	212,657	373,634	1,053,896	200,957	65,478	828
Bombay—Sind	6	14,488	192,111	21	3,286	209,912	7,934	3,749	2,253
United Provinces—Agra	238,849	288,750	111,522	3,858	18,570	661,549	86,077	1,033,781	...
United Provinces—Oudh	56,534	10,153	72,125	4,879	944	144,635	16,955	227,133	...
Bihar and Orissa	702,900	199,500	725,100	2,000	304,000	1,933,400	77,900	262,200	300
Punjab	32,499	127,042	1,129,220	...	769	1,289,530	34,554	347,402	...
Burma—Upper	77	1,135,883	223	257,584	20	1,393,787	60,503	3,178	21,887
Burma—Lower	193	67,611	3,283	4,180	1	75,268	20,807	12,613	926
Central Provinces	1,001,336	813,087	47,168	6,500	393,262	2,261,353	60,745	19,592	...
Berar	47,018	95,098	951	4,472	66,057	213,596	28,930	1,733	..
Assam	11,171	7,485	325,724	...	140	344,820	2,634	37,023	...
North-West Frontier Province	79	3,963	110,182	...	40	114,264	3,852	30,936	...
Ajmer-Merwara	120	5,123	2,098	...	698	8,039	3,908	97	17
Delhi	...	5	4,911	...	65	4,981	875	5,020	...
Coorg	...	358	6	...	13	377	3,514	33	...
Manpur Pargana	60	170	...	...	275	505	...	11	...
TOTAL	2,451,049	4,135,086	4,075,575	1,632,293	1,941,586	14,235,589	1,521,834	2,378,122	172,486

* Included under "other food grains and pulses"

† Area under sugar-yielding plants other than sugarcane

Summary Tables—*continued*

No. 4—AREAS UNDER DIFFERENT CROPS CULTIVATED IN 1915-16 IN EACH PROVINCE—*contd.*

Provinces	Cotton	Jute	Other fibres	Total fibres	Indigo	Other dyes	Opium	Tea	Coffee
	Acres	Acres	Acres	Acres	Acres	Acres	Acres	Acres	Acres
Bengal	66,900	2,086,300	40,900	2,194,100	1,600	...	...	161,300	...
Madras	2,060,376	...	269,454	2,329,830	221,974	4,932	..	26,225	48,441
Bombay — Presidency	3,197,297	...	151,754	3,349,051	141	466,798	...	17	57
Bombay — Sind	158,494	...	677	159,171	1,613	722	...	...	...
United Provinces — Agra	794,927	...	98,242	893,169	40,432	954	90,705	7,647	...
United Provinces — Oudh	26,132	...	27,249	53,381	2,816	21	88,830	...	...
Bihar and Orissa	67,200	189,000	29,900	286,100	60,800	9,200	...	2,200	...
Punjab	826,504	...	28,999	855,503	21,422	3,982	2,295	9,739	...
Burma — Upper	167,864	...	221	168,085	353	...	200	2,124	76
Burma — Lower	21,449	...	446	21,895	...	...	...	...	4
Central Provinces	1,115,054	...	65,121	1,180,175	48	67	...	...	...
Berar	2,849,680	...	72,914	2,922,594	21	...	...	...	...
Assam	32,508	74,081	260	106,849	...	...	...	383,952	1
North-West Frontier Province	26,294	...	760	27,054	1	39	...	...	...
Ajmer-Merwara	23,092	...	35	23,127	26	...	...	...	...
Delhi	1,295	...	267	1,562	18	...	...	...	...
Coorg	3	...	119	122	...	...	...	160	42,424
Manpur Pargana	66	...	33	99	...	...	...	...	...
TOTAL	11,435,135	2,349,381	787,351	14,571,867	351,265	486,715	182,030	593,364	91,003

Provinces	Tobacco	Other drugs and narcotics	Fodder crops	Fruits and vegetables including root crops	Miscellaneous crops — Food	Miscellaneous crops — Non-food	Total area cropped	*Deduct* area cropped more than once	Net area cropped
	Acres	Acres	Acres	Acres	Acres	Acres	Acres	Acres	Acres
Bengal	319,800	4,000	109,600	658,500	320,700	276,800	29,034,900	4,580,700	24,454,200
Madras	216,416	122,392	330,400	1,120,478	12,320	125,812	39,204,011	4,755,218	34,448,793
Bombay — Presidency	91,513	27,822	1,615,398	601,047	3,288	16,077	27,969,602	911,278	27,058,324
Bombay — Sind	10,990	143	9,693	44,246	80	37,398	3,606,823	352,328	3,254,495
United Provinces — Agra	68,648	1,870	1,036,154	392,172	101,579	8,295	(b) 32,830,913	5,938,317	26,892,596
United Provinces — Oudh	16,102	1,460	176,254	155,630	1,697	574	12,668,005	3,311,885	9,356,120
Bihar and Orissa	118,400	...	39,500	835,400	558,700	239,800	31,748,800	5,800,900	25,947,900
Punjab	55,832	777	3,177,314	233,409	40,580	11,274	25,903,777	3,555,088	22,348,689
Burma — Upper	25,320	1,107	44,960	638,037	2,307	4,872	5,521,298	545,214	4,976,084
Burma — Lower	53,823	37,238	2,608	454,440	14,179	141,570	9,267,614	27,734	9,239,880
Central Provinces	17,642	105	445,647	99,464	1,499	887	20,716,528	2,326,232	18,390,296
Berar	14,414	...	302	14,986	1,695	386	7,065,788	35,882	7,029,906
Assam	8,514	...	...	420,767	(a)	138,349	(c) 6,360,895	545,502	5,815,393
North-West Frontier Province	8,566	40	68,344	17,726	24,643	1,098	2,277,953	353,565	1,924,388
Ajmer-Merwara	24	...	735	478	4,215	2,439	330,515	39,202	291,313
Delhi	1,015	...	19,348	5,069	815	448	225,313	22,934	202,379
Coorg	19	237	...	5,741	...	...	141,501	1,344	140,157
Manpur Pargana	...	...	...	8	(a)	19	7,750	496	7,254
TOTAL	1,027,038	197,191	7,076,258	5,697,594	1,088,297	1,006,088	254,881,986	33,103,819	221,778,167

(a) Included under non-food crops

(b) Includes 342,198 acres for which details are not available

(c) „ 128,000 „ „ „ „ „

Summary Tables—*continued*

No. 5—NUMBER OF LIVE-STOCK, PLOUGHS, AND CARTS IN EACH PROVINCE

Province and year of enumeration	Bulls and bullocks	Cows	Buffaloes		Young stock (calves and buffalo calves)	Sheep	Goats	Horses and ponies	Mules	Donkeys	Camels	Ploughs	Carts
			Bull	Cow									
1	2	3	4	5	6	7	8	9	10	11	12	13	14
Bengal (1912-13) . .	8,902,404	7,095,696	668,656	274,000	8,383,168	(a)	(a)	(a)	(a)	(a)	(a)	(a)	(a)
Madras (1914-15) . .	6,748,684	5,381,525	1,370,540	2,380,846	5,878,807	10,765,543	7,426,828	49,339	1,161	138,123	...	4,291,300	998,302
Bombay (1915-16) — Presidency.	3,208,354	1,950,354	253,319	1,051,442	2,742,641	1,699,196	2,338,478	129,707	11	79,910	2,342	1,121,244	618,349
Bombay (1915-16) — Sind . .	619,754	704,739	5,204	283,812	565,468	514,463	1,101,487	80,948	549	120,568	116,841	278,284	55,898
United Provinces (1914-15) — Agra.	7,264,501	4,712,893	532,904	2,790,138	6,920,566	2,077,209	6,302,641	368,019	15,939	246,680	17,601	3,476,569	684,019
United Provinces (1914-15) — Oudh.	3,349,139	2,140,721	301,164	1,046,280	2,682,523	717,396	3,578,970	147,678	1,316	43,864	4,520	1,634,346	175,365
Bihar and Orissa (1913-14)	6,519,190	5,819,338	782,395	1,498,308	5,479,237	1,168,709	5,372,656	168,241	467	34,189	230	3,220,839	457,530
Punjab (1913-14) . .	4,589,061	3,669,089	562,601	2,627,082	4,041,250	4,676,899	4,431,837	427,515	34,001	701,820	308,679	2,313,511	294,992
Burma (1915-16) — Upper	1,060,185	1,008,774	104,439	132,136	837,285	35,536	114,263	74,342	1,192	14	...	173,295	352,152
Burma (1915-16) — Lower	993,512	518,044	276,218	282,301	638,116	1,449	82,478	27,343	132	11	...	451,827	303,918
Central Provinces (1915-16) . . .	3,245,023	2,672,644	484,577	624,795	2,657,056	286,768	1,134,010	116,305	654	19,629	201	1,292,809	698,779
Berar (1915-16) . .	801,495	600,366	23,074	241,869	539,014	145,482	452,643	30,064	39	20,404	234	132,749	202,143
Assam (1914-15) . .	1,167,136	975,340	160,298	187,022	1,086,380	11,650	509,742	14,982	10	12	...	593,625	39,383
North-West Frontier Province (1913-14)	437,319	357,768	14,400	160,615	300,958	604,004	543,308	30,936	13,958	118,760	47,522	226,427	5,128
Ajmer-Merwara (1915-16)	93,592	93,974	10,779	32,288	43,817	256,485	190,886	1,987	...	(c) 6,466	1,414	40,356	11,454
Delhi (1914-15) . .	37,978	32,777	675	21,188	55,013	9,504	22,129	4,879	...	(c) 7,717	348	15,626	8,102
Coorg (1914-15) . .	45,556	35,644	12,727	6,950	33,147	110	3,929	189	6	96	...	34,309	979
Manpur Pargana (1915-16)	2,225	1,850	125	1,050	1,150	...	1,050	50	...	...	...	800	400
TOTAL (b) .	49,085,108	37,771,536	5,564,095	13,642,122	42,885,596	22,970,403	33,607,335	1,672,524	69,435	1,538,263	499,933	19,297,916	4,906,893

(a) Figures not available
(b) Figures in columns 7 to 14 exclude Bengal
(c) Includes mules

Summary Tables—*continued*

No. 6—AREA ASSESSED AND INCIDENCE OF THE LAND REVENUE

Province, nature of tenure, and year of collection of statistics	Total area by survey (less Feudatory States)	Deduct: Area not fully assessed	Deduct: Area for which the figures required for this table are not available	Balance, that is, fully assessed area for which figures are available: Total	Balance, that is, fully assessed area for which figures are available: Cultivated	Total revenue from land (excluding cesses)	Population of total area by survey (less feudatories)
1	2	3(*a*)	3(*b*)	4(*a*)	4(*b*)	5	6
	Acres	Acres	Acres	Acres	Acres	₹	No.
Bengal (1912-13)—							
Zamindari (permanently settled)	39,210,956	1,726,132	421,604	37,063,220	21,550,805	2,25,07,394	44,588,115
Zamindari (temporarily settled)	11,269,028	4,741,721	2,475,884	4,051,423	2,453,994	46,12,151 *3,47,153	
Madras (1913-14)—							
Raiyatwari	61,285,412	33,971,165	702,495	26,611,752	21,361,635	5,92,99,328	29,468,100
Zamindari	25,391,615	13,941,980	2,122,294	9,327,341	7,174,349	66,45,204	9,472,905
Whole inám villages	4,460,379	4,460,379	...	...	...	13,49,223	2,464,399
Bombay (1915-16)—							
Raiyatwari	44,732,430	21,414,876	896,572	22,420,982	19,497,315	3,28,51,916	15,133,597
Zamindari and village communities (temporarily settled)	3,910,279	1,225,105	216,096	2,469,078	1,739,880		
Sind (1915-16)—							
Raiyatwari	30,098,076	7,608,539	18,528,566	3,960,971	3,149,475	1,01,79,718	3,513,435
United Provinces (1911-12)—							
Agra—							
Zamindari and village communities (temporarily settled)	46,750,869	2,715,596	7,428,295	36,606,978	23,039,519	4,33,19,768	29,528,447
Zamindari (permanently settled)	6,276,836	187,701	1,098,677	4,990,458	2,986,120	45,91,082	4,865,549
Oudh—							
Zamindari and village communities (temporarily settled)	14,042,156	322,119	287,002	13,433,035	8,570,137	1,69,49,530	12,059,447
Zamindari (permanently settled)	1,264,564	420,241	...	844,323	629,956	9,07,845	736,326
Bihar and Orissa (1911-12)—							
Zamindari (permanently settled)	41,452,033	1,766,340	95,080	39,590,613	21,224,941	1,07,21,671	34,490,084
Zamindari (temporarily settled)	11,760,399	5,408,026	845,480	5,506,893	3,686,564	42,69,383 *7,21,540	
Punjab (1915-16)—							
Zamindari (temporarily settled)	61,855,935	1,967,878	14,039,081	45,848,976	21,629,256	4,23,93,185	19,545,176
Upper Burma (1915-16)—							
Raiyatwari	53,802,903	2,964	40,390,898	13,409,041	4,316,666	1,61,04,142	4,112,228
Lower Burma (1915-16)—							
Raiyatwari	55,201,786	194,961	45,200,729	9,806,096	8,897,578	3,29,97,102	6,464,703
Central Provinces (1915-16)—							
Raiyatwari	1,866,620	...	...	1,866,620	694,564	1,09,92,087	10,872,772
Zamindari (temporarily settled)	40,458,273	13,574,400	...	26,883,873	14,745,803		
Government Forests	10,272,598	10,272,598	...	...	..		
Berar (1915-16)—							
Raiyatwari	9,235,950	1,671,072	...	7,564,878	6,356,825	86,15,712	3,067,153
Government Forests	2,138,627	2,138,627					
Assam (1915-16)—							
Raiyatwari	25,750,262	22,494,495	...	3,255,767	2,168,782	67,97,876	6,713,635
Zamindari (temporarily settled)	1,624,928	1,593,013	...	31,915	3,359	7,49,733	
Zamindari (permanently settled)	3,930,384	175	...	3,920,209	347,544	3,76,585	
North-West Frontier Province (1915-16)—							
Zamindari (temporarily settled)	8,437,733	1,012,917	369,016	7,055,800	2,503,209	25,38,031	2,255,073
Ajmer-Merwara (1915-16)—							
Zamindari and village communities (temporarily settled)	797,226	...	...	797,226	171,419	2,42,607	501,395
Zamindari (permanently settled)	973,695	154,321	...	819,374	94,359	1,18,897	
Delhi (1915-16)—							
Zamindari (temporarily settled)	366,565	4,878	...	361,687	229,787	3,49,282	412,821
Coorg (1912-13)—							
Raiyatwari	1,012,260	862,694	...	149,566	(*a*)	3,64,604	174,976
Manpur Pargana (1915-16)—							
Raiyatwari	31,346	...	21,152	10,194	7,254	15,737	6,609
Total	619,662,123	155,854,913	135,138,921	328,668,289	199,231,095	34,19,28,486	240,446,945

* Miscellaneous revenue

(*a*) Figures not available

See explanations given in footnotes to Table V on pages 212—223

ASSESSMENT ON THE AREA AND POPULATION IN EACH PROVINCE

Total revenue from land per head of population (Columns 5 and 6)	Land revenue assessed on fully assessed area	Incidence of land revenue on fully assessed area per acre (Columns 4 and 8)		Population of fully assessed area	Land revenue assessment per head of population of fully assessed area	Province, nature of tenure, and year of collection of statistics
		For total area	For cultivated area			
7	8	9	10	11	12	13
R a. p.	*R*	*R a. p.*	*R a. p.*	No.	*R a. p.*	
						Bengal (1912-13)—
— 9 10	2,13,77,484	— 9 3	— 15 10	40,285,444	— 10 11	Zamindari (permanently settled)
	44,95,673	1 1 9	1 13 4			Zamindari (temporarily settled)
						Madras (1913-14)—
2 — 2	5,45,99,991	2 — 10	2 8 11	29,468,100	1 13 8	Raiyatwari
— 11 3	60,53,330	— 10 5	— 13 6	9,472,905	— 10 3	Zamindari
— 8 9	...	...	...	...	...	Whole inám villages
						Bombay (1915-16)—
2 2 9	2,62,79,914	1 2 9	1 5 7	12,526,444	2 1 7	Raiyatwari
	12,58,904	— 8 2	— 11 7	1,109,438	1 2 2	Zamindari and village communities (temporarily settled)
2 14 4	97,04,019	2 7 2	3 1 4	(*a*)	(*a*)	*Sind (1915-16)*— Raiyatwari
						United Provinces (1911-12)—
						Agra—
1 7 6	4,26,67,020	1 2 8	1 13 8	27,608,202	1 8 9	Zamindari and village communities (temporarily settled)
— 15 1	45,77,168	— 14 8	1 8 6	4,342,022	1 — 10	Zamindari (permanently settled)
						Oudh—
1 6 6	1,70,74,632	1 4 4	1 15 11	11,528,262	1 7 8	Zamindari and village communities (temporarily settled)
1 3 9	6,88,797	— 13 1	1 1 6	531,150	1 4 9	Zamindari (permanently settled)
						Bihar and Orissa (1911-12)—
— 7 3	1,05,70,637	— 4 3	— 7 11	29,524,838	— 7 10	Zamindari (permanently settled)
	39,60,676	— 11 6	1 1 2			Zamindari (temporarily settled)
						Punjab (1915-16)—
2 2 8	3,79,27,156	— 13 3	1 12 1	(*a*)	(*a*)	Zamindari (temporarily settled)
						Upper Burma (1915-16)—
3 14 9	79,08,199	— 9 5	1 13 4	3,908,319	2 — 5	Raiyatwari
						Lower Burma (1915-16)
5 1 8	2,55,76,737	2 9 9	2 14 —	5,938,935	4 4 11	Raiyatwari
						Central Provinces (1915-16)—
	4,25,070	— 3 8	— 9 10			Raiyatwari
1 — 2	98,02,542	— 5 10	— 10 6	8,868,986	1 2 6	Zamindari (temporarily settled)
	...	...	...			Government Forests
						Berar (1915-16)—
2 12 11	82,84,185	1 1 6	1 4 10	2,825,440	2 14 11	Raiyatwari
						Government Forests
	61,85,388	1 14 6				*Assam (1915-16)*—
1 2 10	38,145	1 6 8	(*a*)	(*a*)	(*a*)	Raiyatwari
	3,76,585	— 1 6				Zamindari (temporarily settled)
						Zamindari (permanently settled)
						North-West Frontier Province (1915-16)—
1 2 —	22,74,947	— 5 2	1 4 6	(*a*)	(*a*)	Zamindari (temporarily settled)
						Ajmer-Merwara (1915-16)—
	2,42,607	— 4 10	1 6 7			Zamindari and village communities (temporarily settled)
— 11 6	1,18,897	— 2 1	1 4 2	501,395	— 11 6	Zamindari (permanently settled)
						Delhi (1915-16) —
— 13 6	3,49,282	— 15 5	1 8 3	412,821	— 13 6	Zamindari (temporarily settled)
						Coorg (1912-13)—
2 1 4	2,62,468	1 12 1	(*a*)	(*a*)	(*a*)	Raiyatwari
						Manpur Pargana (1915-16)—
2 6 1	15,737	1 8 8	2 2 9	6,400	2 7 4	Raiyatwari
1 6 9	30,30,96,190	— 14 9	1 8 4	...	...	Total

(*a*) Figures not available

See explanations given in footnotes to Table V on pages 212—223

Summary Tables—*continued*

No. 7—NUMBER OF TRANSFERS OF PROPERTY IN LAND AND AREA TRANSFERRED IN 1915-16 IN EACH PROVINCE

Province and nature of Tenure	Number of Transfers		Area Transferred	
	By order of Court	By private contract or gift	By order of Court	By private contract or gift
	No.	No.	Acres	Acres
*Bengal**				
Madras†				
Bombay—				
Proprietors . . revenue-paying	823	93,596	5,605	633,700
Proprietors . . wholly or partially revenue-free	68	11,520	214	59,088
Sind—				
Proprietors . . revenue-paying	29	13,135	494	143,594
Proprietors . . wholly or partially revenue-free	3	642	11	11,072
United Provinces—				
Agra—				
Proprietors . . revenue-paying	6,214	52,789	216,933	584,758
Proprietors . . wholly or partially revenue-free	164	1,680	1,749	13,804
Oudh—				
Proprietors . . revenue-paying	2,287	27,459	45,485	169,614
Proprietors . . wholly or partially revenue-free	19	124	169	694
Bihar and Orissa—				
Proprietors . . revenue-paying	1,244	11,128	77,962	151,017
Proprietors . . wholly or partially revenue-free	331	5,834	7,881	11,052
Tenants who have statutory (or otherwise recognised) powers of transfer	20,403	325,005	126,346	546,600
Punjab—				
Superior ownership and talukdari	...	317	...	43,156
Ownership	3,629	153,458	23,470	492,353
Right of occupancy	...	21,323	...	48,379
Upper Burma—				
Proprietors . . revenue-paying	465	35,019	3,165	138,960
Proprietors . . wholly or partially revenue-free	7	17	(*a*)	1
Lower Burma—				
Proprietors . . revenue-paying	1,239	44,410	13,796	429,727
Proprietors . . wholly or partially revenue-free	...	...	...	...
Central Provinces—				
Proprietors . . revenue-paying	355	2,533	93,325	419,304
Proprietors . . wholly or partially revenue-free	3	1	533	639
Tenants who have statutory (or otherwise recognised) powers of transfer	203	5,355	2,465	22,839
Berar—				
Proprietors . . revenue-paying	459	14,862	7,461	160,670
Proprietors . . wholly or partially revenue-free	...	3	...	73
Assam—				
Proprietors . . revenue-paying	761	15,310	1,952	24,620
Proprietors . . wholly or partially revenue-free	4	4	26	829
North-West Frontier Province—				
Superior ownership and talukdari	1	31	398	3,159
Ownership	364	40,715	2,679	124,027
Right of occupancy	21	3,151	1,843	13,844
Ajmer-Merwara—				
Proprietors . . revenue-paying	1	3,620	25	6,643
Proprietors . . wholly or partially revenue-free	...	92	...	584
Delhi—				
Ownership	37	2,412	601	8,963
Right of occupancy	1	402	1	205
Coorg—				
Proprietors . . revenue-paying	68	649	367	5,333
Proprietors . . wholly or partially revenue-free	18	17	85	315
TOTAL	39,221	886,693	635,041	4,269,616

* No information available
† Table discontinued from 1913-14
(*a*) Less than one acre

Summary Tables—*concluded*

No. 8—COMPARATIVE STATEMENT SHOWING ACREAGE UNDER CERTAIN CROPS IN VARIOUS COUNTRIES OF THE WORLD IN 1916

Countries	Rice	Wheat	Barley	Maize	Cotton
	Acres	Acres	Acres	Acres	Acres
India*	82,217,000	30,320,000	8,882,000	8,840,000	17,746,000
Algeria	...	3,271,000	3,008,000	...	...
Argentina	...	16,082,000	388,000	8,965,000	...
Australia	...	11,525,000	180,000	319,000	...
Canada	...	12,899,000	1,681,000	173,000	...
Denmark	...	151,000	632,000	...	...
Egypt	(*a*) 150,000	1,447,000	399,000	...	1,718,000
France(*b*)	...	12,850,000	1,547,000	812,000	...
Hungary	...	...	...	...	...
Italy	356,000	11,674,000	595,000	3,828,000	...
Japan	7,540,000	1,281,000	3,108,000	157,000	5,000
Luxemburg	...	27,000	5,000	...	...
Netherlands	...	134,000	60,000	...	...
New Zealand	...	219,000	...	...	...
Norway	...	...	98,000	...	...
Roumania	...	...	...	...	...
Russia-European	...	...	...	...	...
Russia-Asiatic (10 Governments only)	...	...	...	...	...
Spain	100,000	10,144,000	3,884,000	1,154,000	...
Sweden	...	307,000	421,000	...	...
Switzerland	...	124,000	18,000	4,000	...
Tunis	...	1,482,000	1,232,000	...	...
United Kingdom(*c*)	...	2,051,000	1,651,000	...	...
United States of America	866,000	52,763,000	7,671,000	105,910,000	35,224,000
Uruguay	...	779,000	13,000	...	...

(*a*) Figures for Lower Egypt only

(*b*) Not including the territory occupied by the enemy

(*c*) Excluding the Isle of Man and the Channel Islands

* Including figures for Native States, namely, 3,537,000 acres for rice, 6,587,000 acres for wheat, 869,000 acres for barley, 2,104, acres for maize, and 1,417,405 acres for cotton. The figures for rice, barley, and maize for Native States are, however, not complete, as returns for those crops are not furnished by a number of States.

Note.—The figures for foreign countries have been taken from the Bulletins of Agricultural and Commercial Statistics and Statistical Notes on Cereals published by the International Institute of Agriculture, Rome

Table I

No. 9—AREA (IN ACRES) OF EACH PROVINCE IN BRITISH INDIA

Province	Area according to professional survey	Deduct		Net area by professional survey	Corresponding area in village papers
		Feudatory and Tributary States	Area for which no returns exist		
1	2	3	4	5	6
Eastern Bengal.					
1906-07	31,330,664	2,615,040	3,288,320	25,427,304	25,427,304
1907-08	31,330,664	2,615,040	2,190,300	26,525,324	26,525,324
1908-09	31,330,664	2,615,040	.....	28,715,624	28,715,624
1909-10	31,330,730	2,615,040	.....	28,715,690	28,715,690
1910-11	31,409,461	2,615,040	.....	28,794,421	28,794,421
Bengal(*a*)					
1906-07	93,262,242	19,170,720	268,181	73,823,341	73,823,341
1907-08	93,276,318	19,170,720	.....	74,105,598	74,105,598
1908-09	93,484,897	19,170,720	.....	74,314,177	74,314,177
1909-10	93,442,979	19,170,720	.....	74,272,259	74,272,259
1910-11	93,196,199	19,171,200	.....	74,024,999	74,024,999
1911-12	53,097,964	3,451,520	.....	49,646,444	49,646,444
1912-13	(*b*)53,931,504	3,451,520	.....	50,479,984	50,479,984
1913-14	53,931,504	3,451,520	.....	50,479,984	50,479,984
1914-15	53,931,504	3,451,520	.....	50,479,984	50,479,984
1915-16	53,931,504	3,451,520	.....	50,479,984	50,479,984
Madras					
1906-07	96,821,889	6,147,430	23,356,132	67,318,327	67,471,636
1907-08	96,903,688	6,147,430	.....	90,756,258	87,155,387
1908-09	97,134,534	6,378,150	.....	90,756,384	89,571,650
1909-10	97,522,361	6,378,150	.....	91,144,211	89,015,611
1910-11	97,449,934	6,378,899	.....	91,071,035	88,713,200
1911-12	97,452,663	6,378,899	.....	91,073,764	89,072,612
1912-13	97,446,741	6,378,899	.....	91,067,842	89,542,520
1913-14	97,516,305	6,378,899	.....	91,137,406	89,556,266
1914-15	97,838,703	6,791,993	.....	91,046,710	89,491,135
1915-16	97,837,280	6,790,552	.....	91,046,728	89,534,674
Bombay					
1906-07	85,391,367	36,758,400	4,287,349	44,345,618	44,345,618
1907-08	85,600,461	36,989,440	.....	48,611,021	48,611,021
1908-09	85,601,214	36,989,440	.....	48,611,774	48,611,774
1909-10	85,610,300	36,989,440	.....	48,620,860	48,620,860
1910-11	85,610,135	36,989,440	.....	48,620,695	48,620,695
1911-12	85,618,793	36,989,440	.....	48,629,353	48,629,353
1912-13	85,620,515	36,979,200	.....	48,641,315	48,641,315
1913-14	85,614,611	36,970,880	.....	48,643,731	48,643,731
1914-15	85,614,838	36,970,880	.....	48,643,958	48,643,958
1915-16	85,647,509	37,004,800	.....	48,642,709	48,642,709
Sind					
1906-07	33,931,793	3,872,000	124,908	29,934,885	29,934,885
1907-08	33,942,676	3,872,000	.....	30,070,676	30,070,676
1908-09	33,805,034	3,872,000	.....	29,933,034	29,933,034
1909-10	33,945,362	3,872,000	.....	30,073,362	30,073,362
1910-11	34,121,981	3,872,000	.....	30,249,981	30,249,981
1911-12	34,129,376	3,872,000	.....	30,257,376	30,257,376
1912-13	34,143,132	3,872,000	.....	30,271,132	30,271,132
1913-14	34,150,264	3,872,000	.....	30,278,264	30,278,264
1914-15	33,961,084	3,872,000	.....	30,089,084	30,089,084
1915-16	33,970,076	3,872,000	.....	30,098,076	30,098,076

(*a*) Includes Bihar and Orissa and excludes Eastern Bengal upto 1910-11.
(*b*) Increase due to adoption of the latest census figures.

Column 2.—The professional survey is that carried out by the Survey of India in Northern India, and by the corresponding departments in the Southern Presidencies. The provincial areas in this column exclude Native States in direct political relations with the Government of India, but include Feudatory or Tributary States politically controlled by Local Governments, with the exception of the Shan States in Burma and the Tribal areas in the North-West Frontier Province.

Column 3.—In this column is entered the area of any Feudatory or Tributary States included in column 2.

Column 4.—Prior to 1908-09 this column showed the entire area (exclusive of Native States) for which the statistics required for Tables II and III were not forthcoming in whole or in part. This area comprised chiefly estates held in permanent settlement or on privileged tenure, which were not surveyed or which possessed no agency for the annual collection of agricultural statistics. But arrangements have since been made to prepare statistics, for the whole of this area, based either on regular returns or on estimates as has been found practicable. There is therefore no longer any unreturned area to be shown in this column.

Columns 5 and 6.—Column 5 is a check on the accuracy of column 6. In the latter "village papers" mean "the papers prepared by the village accountants." The village papers do not in several provinces relate to the whole area included in column 5; for instance, the village returns sometimes do not include the forest areas. There are also tracts in many provinces for which no village papers exist and for which estimates have to be made to complete the statistics. In all such cases, column 6 must be taken to be the total area corrected by the village papers in respect of the areas for which such papers exist. The areas of provinces and districts, which are calculated from village papers, are necessarily somewhat different from those given by the Survey Department, (*a*) because, while the survey area of a district or province is calculated in block, the area by village papers represents the added total of field and village areas; and (*b*) because the system followed as regards the inclusion or exclusion of areas covered by water, buildings, roads, and railroads, is not uniform in the two sets of returns. In provinces where no village papers exist, the figures in column 5 have been repeated in column 6. In that case they represent the area of which the details are stated in columns 2 to 6 of Table II.

Table I—*continued*

No. 9—AREA (IN ACRES) OF EACH PROVINCE IN BRITISH INDIA—*continued*

Province	Area according to professional survey	Deduct		Net area by professional survey	Corresponding area in village papers
		Feudatory and Tributary States	Area for which no returns exist		
1	2	3	4	5	6
Agra					
1906-07	56,957,447	3,791,232	.....	53,166,215	53,239,705
1907-08	57,371,949	3,791,232	.....	53,580,717	53,397,887
1908-09	57,372,458	3,791,232	.....	53,581,226	53,345,252
1909-10	57,372,458	3,791,232	.....	53,581,226	53,358,689
1910-11	57,372,937	(*b*)4,345,232	.....	53,027,705	52,800,904
1911-12	57,372,937	4,345,232	.....	53,027,705	52,799,610
1912-13	57,372,937	4,345,232	.....	53,027,705	52,803,615
1913-14	57,372,937	4,345,232	.....	53,027,705	52,821,663
1914-15	57,342,219	4,345,232	.....	52,996,987	52,779,066
1915-16	57,342,219	4,345,232	.....	52,996,987	52,781,853
Oudh					
1906-07	15,341,235	.....	.....	15,341,335	15,464,335
1907-08					15,471,747
1908-09					15,480,812
1909-10					15,482,476
1910-11					15,471,810
1911-12	15,306,720	.....	.....	15,306,720	15,476,229
1912-13					15,480,479
1913-14					15,477,896
1914-15					15,476,771
1915-16					15,480,063
Bihar and Orissa(a)					
1911-12	71,507,696	18,334,720	.....	53,172,976	53,172,976
1912-13	71,418,217	18,334,720	.....	53,083,497	53,083,497
1913-14	71,501,533	18,334,720	.....	53,166,813	53,166,813
1914-15	71,534,893	18,334,720	.....	53,200,173	53,200,173
1915-16	71,532,847	18,334,720	.....	53,198,127	53,198,127
Punjab					
1906-07	86,747,086	24,527,360	.....	62,219,726	57,266,113
1907-08	86,747,086	24,527,382	.....	62,219,704	61,189,858
1908-09	86,747,086	24,527,382	.....	62,219,704	61,189,988
1909-10	86,742,737	24,527,382	.....	62,215,355	61,262,639
1910-11	86,726,737	24,511,382	.....	62,215,355	61,223,743
1911-12	86,726,737	24,511,382	.....	62,215,355	61,255,052
1912-13	86,367,319	24,511,384	.....	61,855,935	60,887,559
1913-14	86,367,319	24,511,384	.....	61,855,935	60,880,888
1914-15	86,367,319	24,511,384	.....	61,855,935	60,879,962
1915-16	86,367,319	24,511,384	.....	61,855,935	60,088,237
Upper Burma					
1906-07	63,698,507	3,997,140	.....	59,701,367	59,701,367
1907-08	62,042,508	3,997,140	.....	58,045,368	58,045,368
1908-09	62,042,508	3,997,140	.....	58,045,368	58,045,368
1909-10	63,009,712	3,997,722	.....	59,011,990	59,011,990
1910-11	57,802,617	3,997,722	.....	53,804,895	53,804,895
1911-12	57,802,617	3,997,722	.....	53,804,895	53,804,895
1912-13	57,802,617	3,997,722	.....	53,804,895	53,804,895
1913-14	57,800,953	3,997,722	.....	53,803,231	53,803,231
1914-15	57,178,361	3,375,130	.....	53,803,231	53,803,231
1915-16	57,178,033	3,375,130	.....	53,802,903	53,802,903
Lower Burma					
1906-07	54,951,881	.....	.....	54,951,881	54,951,881
1907-08	54,942,240	.....	.....	54,942,240	54,942,240
1908-09	54,958,970	.....	.....	54,958,970	54,958,970
1909-10	54,988,272	.....	.....	54,988,272	54,988,272
1910-11	54,988,200	.....	.....	54,988,200	54,988,200
1911-12	54,994,247	.....	.....	54,994,247	54,994,247
1912-13	54,909,711	.....	.....	54,909,711	54,909,711
1913-14	55,077,569	.....	.....	55,077,569	55,077,569
1914-15	55,077,547	.....	.....	55,077,547	55,077,547
1915-16	55,201,786	.....	.....	55,201,786	55,201,786

See explanations given in footnotes (page 12)

(*a*) See footnote (*a*) on preceding page.

(*b*) Increase due to the constitution of the Benares State—See footnote on page 24

Table I—*continued*

No. 9—AREA (IN ACRES) OF EACH PROVINCE IN BRITISH INDIA—*continued*

Province	Area according to professional survey	Deduct		Net area by professional survey	Corresponding area in village papers
		Feudatory and Tributary States	Area for which no returns exist		
1	2	3	4	5	6
Central Provinces					
1906-07	72,884,781	19,960,343	.....	52,924,438	53,140,798
1907-08	72,884,418	19,960,343	.....	52,924,075	53,232,695
1908-09	72,883,418	19,960,343	.....	52,923,075	53,232,494
1909-10	72,503,898	19,960,343	.....	52,543,555	52,860,548
1910-11	72,552,216	19,960,343	.....	52,591,873	52,958,372
1911-12	72,552,216	19,960,343	.....	52,591,873	52,945,610
1912-13	72,552,216	19,960,343	.....	52,591,873	52,764,428
1913-14	72,552,216	19,960,343	.....	52,591,873	52,597,954
1914-15	72,552,216	19,960,343	.....	52,591,873	52,594,149
1915-16	72,552,216	19,960,343	.....	52,591,873	52,597,491
Berar					
1906-07	11,290,209	.....	.....	11,290,209	11,370,303
1907-08	11,288,665	.....	.....	11,288,665	11,368,759
1908-09	11,288,666	.....	.....	11,288,666	11,368,757
1909-10	11,327,444	.....	.....	11,327,444	11,371,937
1910-11	11,327,443	.....	.....	11,327,443	11,371,913
1911-12	11,327,431	.....	.....	11,327,431	11,371,931
1912-13	11,328,700	.....	.....	11,328,700	11,373,801
1913-14	11,329,013	.....	.....	11,329,013	11,374,327
1914-15	11,374,477	.....	.....	11,374,477	11,374,477
1915-16	11,374,577	.....	.....	11,374,577	11,374,577
Assam					
1906-07	39,267,494	7,969 920	8,377,470	22,920,104	22,920,104
1907-08	39,255,014	7,969.920	1,260,351	30,024,743	30,024,743
1908-09	39,275,494	7,969,920	...	31,305,574	31,305,574
1909-10	39,275,494	7,969,920	.....	31,305,574	31,305,754
1910-11	39,275,494	7.969,920	.....	31,305,574	31,305,574
1911-12	39,275,494	7,969,920	.....	31,305,574	31,305,574
1912-13	39,275,494	7,969,920	.....	31,305,574	31,305,574
1913-14	39,275,494	7,969,920	.....	31,305,574	31,305,574
1914-15	39,275,494	7,969,920	.....	31,305,574	31,305,574
1915-16	39,275,494	7,969,920	.....	31,305,574	31,305,574
North-West Frontier Province					
1906-07	8,497,558	140,800	.....	8,356,758	8,494,788
1907-08	8,497,558	140,800	.....	8,356,758	8,493,124
1908-09	8,578,426	140,800	.....	8,437,626	8,574,443
1909-10	8,578,432	140,800	.....	8,437,632	8,574,346
1910-11	8,578,439	140,800	.....	8,437,639	8,574,087
1911-12	8,578,462	140,800	.....	8,437,662	8,574,452
1912-13	8,578,499	140,800	.....	8,437,699	8,574,667
1913-14	8,578,508	140,800	.....	8,437,708	8,573,653
1914-15	8,578,517	140,800	.....	8,437,717	8,572,732
1915-16	8,578,533	140,800	.....	8,437,733	8,571,401
Ajmer-Merwara					
1906-07	1,693,728	.....	719,534	974,194	974,226
1907-08	1,693,728	.....	39,105	1,654,623	1,654,685
1908-09	1,693,728	.....	.....	1,693,728	1,693,790
1909-10	1,770,921	.....	.....	1,770,921	1,770,921
1910-11	1,770,921	.....	.....	1,770,921	1,770,921
1911-12	1,770,921	.....	.....	1,770,921	1,770,921
1912-13	1,770,921	.....	.....	1,770,921	1,770,921
1913-14	1,770,921	.....	.....	1,770,921	1,770,921
1914-15	1,770,921	.....	.....	1,770,921	1,770,921
1915-16	1,770,921	.....	.....	1,770,921	1,770,921
Delhi (*a*)					
1913-14	338,317	.....	.....	338,317	338,317
1914-15	367,660	.....	.....	367,660	367,660
1915-16	366,565	.....	.....	366,565	366,565

See explanations given in footnotes (page 12)

(*a*) Created in 1912 out of the Punjab. No returns were prepared for 1912-13

Table I—*continued*

No. 9—AREA (IN ACRES) OF EACH PROVINCE IN BRITISH INDIA—*concluded*

Province	Area according to professional survey	Deduct		Net area by professional survey	Corresponding area in village papers
		Feudatory and Tributary States	Area for which no returns exist		
1	2	3	4	5	6
Coorg					
1906-07					
1907-08					
1908-09					
1909-10					
1910-11	1,012,260	.....	.....	1,012,260	1,012,260
1911-12					
1912-13					
1913-14					
1914-15					
1915-16					
Pargana Manpur (Central India)					
1906-07	31,383	.....	.....	31,383	31,383
1907-08	34,056	.....	2,673	31,383	31,383
1908-09	31,383	.....	.....	31,383	31,383
1909-10	31,383	.....	.....	31,383	31,383
1910-11 (*a*)	31,383	.....	.....	31,383	31,383
1911-12	31,382	.....	.....	31,382	31,382
1912-13	31,382	.....	.....	31,382	31,382
1913-14	31,382	.....	.....	31,382	31,382
1914-15	31,346	.....	.....	31,346	31,346
1915-16	31,346	.....	.....	31,346	31,346
Total					
1906-07	753,111,524	128,950,385	40,421,894	583,739,245	579,570,044
1907-08	752,130,009	129,181,447	3,492,429	619,456,133	615,332,755
1908-09	752,547,460	129,412,167	.....	623,135,293	621,385,390
1909-10	753,771,463	129,412,749	.....	624,358,714	621,728,817
1910-11	748,533,077	129,951,978	.....	618,581,099	615,717,388
1911-12	748,557,916	129,951,978	.....	618,605,938	616,120,924
1912-13	748,868,885	129,941,740	.....	618,927,145	616,737,740
1913-14	749,527,826	129,933,420	.....	619,594,406	617,190,693
1914-15	749,116,079	129,723,922	.....	619,392,157	616,950,039
1915-16	749,277,205	129,756,401	.....	619,520,804	616,338,547

(*a*) There is no record of area according to professional survey. These figures are those of the settlement. The area stated is that of the whole pargana excluding jagir and inam villages as given in the settlement records

See explanations given in footnotes (page 12)

Table I—*continued*

No. 10—AREA (IN ACRES) OF EACH DISTRICT IN BENGAL

District	Area according to professional survey	Deduct		Net area by professional survey	Corresponding area in village papers
		Feudatory and Tributary States	Area for which no returns exist		
1	2	3	4	5	6
Bardwan					
1914-15	1,722,240	.....	.....	1,722,240	1,722,240
1915-16					
Bankura					
1914-15	1,677,440	.....	.....	1,677,440	1,677,440
1915-16					
Birbhum					
1914-15	1,121,280	.....	.....	1,121,280	1,121,280
1915-16					
Midnapur					
1914-15	3,319,040	.....	.....	3,319,040	3,319,040
1915-16					
Hooghly					
1914-15	760,320	.....	.....	760,320	760,320
1915-16					
Howrah					
1914-15	326,400	.....	.....	326,400	326,400
1915-16					
24-Parganas					
1914-15	3,100,160	.....	.....	3,100,160	3,100,160
1915-16					
Khulna					
1914-15	3,179,624	.....	.....	3,179,624	3,179,624
1915-16					
Nadia					
1914-15	1,785,600	.....	.....	1,785,600	1,785,600
1915-16					
Jessore					
1914-15	1,861,253	.....	.....	1,861,253	1,861,253
1915-16					
Murshidabad					
1914-15	1,371,520	.....	.....	1,371,520	1,371,520
1915-16					
Malda					
1914-15	1,215,360	.....	.....	1,215,360	1,215,360
1915-16					
Dinajpur					
1914-15	2,525,440	.....	.....	2,525,440	2,525,440
1915-16					
Rajshahi					
1914-15	1,675,520	.....	.....	1,675,520	1,675,520
1915-16					
Rangpur					
1914-15	2,226,560	.....	.....	2,226,560	2,226,560
1915-16					

Note.—(1) The area cadastrally surveyed up to 1915-16 comprises 19,914,914 acres or about 43 per cent of the total area of the province (exclusive of Native States). The figures for the remaining area of the province are based more or less on estimates

(2) For explanations of all material changes in area according to professional survey, in this as well as in the succeeding sections of Table I, reference is invited to the table stating changes made in boundaries, Appendix P.

Table I—*continued*

No. 10—AREA (IN ACRES) OF EACH DISTRICT IN BENGAL—*continued*

District	Area according to professional survey	Deduct		Net area by professional survey	Corresponding area in village papers
		Feudatory and Tributary States	Area for which no returns exist		
1	2	3	4	5	6
Bogra					
1914-15	869,760	.....	.....	869,760	869,760
1915-16					
Pabna					
1914-15	1,184,640	.....	.....	1,184,640	1,184,640
1915-16					
Jalpaiguri					
1914-15	1,868,160	.....	.....	1,868,160	1,868,160
1915-16					
Darjeeling					
1914-15	744,960	.....	.....	744,960	744,960
1915-16					
Dacca					
1914-15	1,777,687	.....	.....	1,777,687	1,777,687
1915-16					
Faridpur					
1914-15	1,668,455	.....	.....	1,668,455	1,668,455
1915-16					
Backerganj					
1914-15	2,952,787	.....	.....	2,952,787	2,952,787
1915-16					
Maimensingh					
1914-15	3,998,953	.....	.....	3,998,953	3,998,953
1915-16					
Tippera					
1914-15	1,599,360	.....	.....	1,599,360	1,599,360
1915-16					
Noakhali					
1914-15	1,064,265	.....	.....	1,064,265	1,064,265
1915-16					
Chittagong					
1914-15	1,594,880	.....	.....	1,594,880	1,594,880
1915-16					
Chittagong Hill Tracts					
1914-15	3,288,320	.....	.....	3,288,320	3,288,320
1915-16					
Feudatory and Tributary States not included in the area of any British district (a)					
1914-15	3,451,520	3,451,520	.....	.....	.....
1915-16					
Total					
1914-15	53,931,504	3,451,520	.....	50,479,984	50,479,984
1915-16	53,931,504	3,451,520	.....	50,479,984	50,479,984

See explanations given in the footnotes (page 16)

(*a*) Cooch Bihar and Hill Tippera State

Table I—*continued*

No. 11—AREA (IN ACRES) OF EACH DISTRICT IN MADRAS

District	Area according to professional survey	Deduct		Net area by professional survey	Corresponding area in village papers
		Feudatory and Tributary States	Area for which no returns exist		
1	2	3	4	5	6
Ganjam					
1914-15	5,362,976	.....	.....	5,362,976	5,362,976
1915-16	5,362,976	.....	.....	5,362,976	5,362,976
Vizagapatam					
1914-15	10,999,239	.....	.....	10,999,239	10,999,239
1915-16	10,999,238	.....	.....	10,999,238	10,999,238
Godávari					
1914-15	3,980,698	.....	.....	3,980,698	3,980,698
1915-16	3,980,698	.....	.....	3,980,698	3,980,698
Kistna					
1914-15	3,780,787	.....	.....	3,780,787	3,446,031
1915-16	3,780,806	.....	.....	3,780,806	3,477,684
Guntur					
1914-15	3,670,687	.....	.....	3,670,687	3,663,271
1915-16	3,670,687	.....	.....	3,670,687	3,655,580
Nellore					
1914-15	5,103,053	.....	.....	5,103,053	5,103,053
1915-16	5,103,053	.....	.....	5,103,053	5,103,053
Karnul					
1914-15	5,015,936	163,904	.....	4,852,032	4,854,006
1915-16	5,015,994	163,904	.....	4,852,090	4,842,749
Bellary					
1914-15	3,757,734	101,395	.....	3,656,339	3,647,522
1915-16	3,757,734	101,395	.....	3,656,339	3,649,513
Anantapur					
1914-15	4,299,968	.....	.....	4,299,968	4,278,899
1915-16	4,300,248	.....	.....	4,300,248	4,281,822
Cuddapah					
1914-15	3,771,968	.....	.....	3,771,968	3,763,220
1915-16	3,771,910	.....	.....	3,771,910	3,760,512
Chittoor					
1914-15	3,609,498	.....	.....	3,609,498	3,609,498
1915-16	3,609,218	.....	.....	3,609,218	3,609,218
North Arcot					
1914-15	3,170,931	.....	.....	3,170,931	3,170,934
1915-16	3,170,931	.....	.....	3,170,931	3,170,934
Chingleput					
1914-15	1,965,354	.....	.....	1,965,354	1,924,117
1915-16	1,965,354	.....	.....	1,965,354	1,931,830
Madras					
1914-15	17,210	.....	.....	17,210	17,210
1915-16	17,210	.....	.....	17,210	17,210

Column 2 states the area as ascertained by the provincial survey department, supplemented, for tracts which have not come under the operations of that department, by areas obtained with the computing scale from the Survey of India atlas sheets of the localities concerned.

Columns 5 and 6.—The statistics for the major portion of the zamindari estates and certain raiyatwari and whole inam villages are based on estimates, owing to the absence of adequate agency for the collection of statistics in these tracts. Of the total area (89,534,674 acres) entered in column 6 for 1915-16 (page 19), 66,456,333 acres are based on actual returns and 23,078,341 acres on estimates.

Table I—*continued*

No. 11—AREA (IN ACRES) OF EACH DISTRICT IN MADRAS—*continued*

District	Area according to professional survey	Deduct		Net area by professional survey	Corresponding area in village papers
		Feudatory and Tributary States	Area for which no returns exist		
1	2	3	4	5	6
South Arcot					
1914-15	2,693,229	.....	.....	2,693,229	2,693,301
1915-16	2,693,229	.....	.....	2,693,229	2,693,301
Salem					
1914-15	4,031,872	.....	.....	4,031,872	4,031,872
1915-16	4,031,872	.....	.....	4,031,872	4,031,872
Coimbatore					
1914-15	4,605,510	.....	.....	4,605,510	4,615,143
1915-16	4,605,510	.....	.....	4,605,510	4,609,386
Trichinopoly					
1914-15	3,912,813	754,291	.....	3,158,522	3,167,635
1915-16	3,911,104	754,291	.....	3,156,813	3,159,766
Tanjore					
1914-15	2,385,267	.....	.....	2,385,267	2,389,388
1915-16	2,385,266	.....	.....	2,385,266	2,389,384
Madura					
1914-15	3,136,602	.....	.....	3,136,602	3,135,126
1915-16	3,138,310	.....	.....	3,138,310	3,191,168
Ramnad					
1914-15	3,097,990	.....	.....	3,097,990	2,050,160
1915-16	3,097,990	.....	.....	3,097,990	2,040,060
Tinnevelly					
1914-15	2,768,704	.....	.....	2,768,704	2,654,368
1915-16	2,768,704	.....	.....	2,768,704	2,643,237
Nilgiris					
1914-15	646,061	.....	.....	646,061	651,255
1915-16	646,061	.....	.....	646,061	651,268
Malabar					
1914-15	3,708,416	.....	.....	3,708,416	3,708,416
1915-16	3,708,416	.....	.....	3,708,416	3,708,416
Anjengo					
1914-15	375	.....	.....	375	375
1915-16	375	.....	.....	375	375
South Canara					
1914-15	2,573,422	.....	.....	2,573,422	2,573,422
1915-16	2,573,424	.....	.....	2,573,424	2,573,424
Feudatory and Tributary States not included in the area of any British district (a)					
1914-15	5,772,403	5,772,403	.....	.....	.....
1915-16	5,770,962	5,770,962	.....	.....	.....
Total					
1914-15	97,838,703	6,791,993	.....	91,046,710	89,491,135
1915-16	97,837,280	6,790,552	.....	91,046,728	89,534,674

See explanations given in the footnotes (page 18)

(*a*) Travancore and Cochin

Table I—*continued*

No. 12—AREA (IN ACRES) OF EACH DISTRICT IN BOMBAY

District	Area according to professional survey	Deduct		Net area by professional survey	Corresponding area in village papers
		Feudatory and Tributary States	Area for which no returns exist		
1	2	3	4	5	6
Ahmadabad					
1914-15	2,452,221	.....	.....	2,452,221	2,452,221
1915-16	2,451,677	.....	.....	2,451,677	2,451,677
Kaira					
1914-15	1,245,599	224,000	.....	1,021,599	1,021,599
1915-16	1,246,894	224,000	.....	1,022,894	1,022,894
Panch Mahals					
1914-15	1,027,607	.....	.....	1,027,607	1,027,607
1915-16	1,027,765	.....	.....	1,027,765	1,027,765
Broach					
1914-15	940,196	.....	.....	940,196	940,196
1915-16	940,350	.....	.....	940,350	940,350
Surat					
1914-15	2,316,979	1,258,880	.....	1,058,099	1,058,099
1915-16	2,316,996	1,258,880	.....	1,058,116	1,058,116
West Khandesh					
1914-15	4,096,479	616,320	.....	3,480,159	3,480,159
1915-16	4,096,542	616,320	.....	3,480,222	3,480,222
East Khandesh					
1914-15	2,911,179	.....	.....	2,911,179	2,911,179
1915-16	2,910,253	.....	.....	2,910,253	2,910,253
Násik					
1914-15	3,994,754	230,400	.....	3,764,354	3,764,354
1915-16	3,994,814	230,400	.....	3,764,414	3,764,414
Ahmadnagar					
1914-15	4,239,007	.....	.....	4,239,007	4,239,007
1915-16	4,239,022	.....	.....	4,239,022	4,239,022
Poona					
1914-15	4,026,176	592,000	.....	3,434,176	3,434,176
1915-16	4,026,197	592,000	.....	3,434,197	3,434,197
Sholapur					
1914-15	3,234,652	318,720	.....	2,915,932	2,915,932
1915-16	3,234,662	318,720	.....	2,915,942	2,915,942
Satara					
1914-15	3,664,558	574,720	.....	3,089,838	3,089,838
1915-16	3,664,098	574,720	.....	3,089,378	3,089,378
Belgaum					
1914-15	2,950,998	.....	.....	2,950,998	2,950,998
1915-16	2,950,993	.....	.....	2,950,993	2,950,993
Bijápur					
1914-15	4,279,985	627,200	.....	3,652,785	3,652,785
1915-16	4,279,393	627,200	.....	3,652,693	3,652,693
Dharwar					
1914-15	2,992,992	44,800	.....	2,948,192	2,948,192
1915-16	2,992,250	44,800	.....	2,947,450	2,947,450

Column 2 states the area as returned by the provincial revenue survey and settlement department, supplemented in the case of Native States by the returns of the topographical survey.

Columns 5 and 6.—The figures of column 5 are repeated in column 6, because the areas in village papers are derived from the revenue survey records. The figures for all unsurveyed villages are based on estimates. Of the total area (48,642,709 acres) entered in columns 5 and 6 for 1915-16 (page 21), 44,554,252 acres are based on actual returns and 4,088,457 acres on estimates.

Table I—*continued*

No. 12—AREA (IN ACRES) OF EACH DISTRICT IN BOMBAY—*continued*

District	Area according to professional survey	Deduct		Net area by professional survey	Corresponding area in village papers
		Feudatory and Tributary States	Area for which no returns exist		
1	2	3	4	5	6
Tanna					
1914-15	2,487,522	198,400	.....	2,289,122	2,289,122
1915-16	2,487,515	198,400	.....	2,289,115	2,289,115
Kolába					
1914-15	1,595,198	207,360	.....	1,387,838	1,387,838
1915-16	1,594,790	207,360	.....	1,387,430	1,387,430
Ratnágiri					
1914-15	2,554,876	.....	.....	2,554,876	2,554,876
1915-16	2,555,015	.....	.....	2,555,015	2,555,015
Kánara					
1914-15	2,525,780	.....	.....	2,525,780	2,525,780
1915-16	2,525,783	.....	.....	2,525,783	2,525,783
Feudatory and Tributary States not included in the area of any British district (*a*)					
1914-15	32,078,080	32,078,080	.....	.....	.....
1915-16	32,112,000	32,112,000	.....	.....	.....
Total					
1914-15	85,614,838	36,970,880	.....	48,643,958	48,643,958
1915-16	85,647,509	37,004,800	.....	48,642,709	48,642,709

(*a*) Gujarat States (excluding Baroda) and certain other States which are not included in the areas of British districts

No. 13—AREA (IN ACRES) OF EACH DISTRICT IN SIND

District	Area according to professional survey	Deduct		Net area by professional survey	Corresponding area in village papers
		Feudatory and Tributary States	Area for which no returns exist		
1	2	3	4	5	6
Karáchi					
1914-15	7,512,851	.....	.....	7,512,851	7,512,851
1915-16	7,516,492	.....	.....	7,516,492	7,516,492
Hyderabad					
1914-15	2,827,250	.....	.....	2,827,250	2,827,250
1915-16	2,831,122	.....	.....	2,831,122	2,831,122
Sukkur					
1914-15	7,454,689	3,872,000	.....	3,582,689	3,582,689
1915-16	7,456,289	3,872,000	.....	3,584,289	3,584,289
Larkana					
1914-15	3,235,358	.....	.....	3,235,358	3,235,358
1915-16	3,235,879	.....	.....	3,235,879	3,235,879
Upper Sind Frontier					
1914-15	1,715,369	.....	.....	1,715,369	1,715,369
1915-16	1,718,826	.....	.....	1,718,826	1,718,826
Thar and Párkar					
1914-15	8,727,537	.....	.....	8,727,537	8,727,537
1915-16	8,727,523	.....	.....	8,727,523	8,727,523
Nawabshah					
1914-15	2,488,030	.....	.....	2,488,030	2,488,030
1915-16	2,483,945	.....	.....	2,483,945	2,483,945
Total					
1914-15	33,916,084	3,872,000	.....	30,089,084	30,089,084
1915-16	33,970,076	3,872,000	.....	30,098,076	30,098,076

Column 2 states the area as returned by the provincial revenue survey and settlement department, supplemented in the case of Native States by the returns of the topographical survey. The revenue survey being incomplete in Sind, the exact area is not known: the column states the area of surveyed tracts *plus* the estimated area of unsurveyed tracts.

Columns 5 and 6.—The figures of column 5 are repeated in column 6, because the areas in village papers are derived from the revenue survey records. The figures for all unsurveyed villages are based on estimates. Of the total area (30,098,076 acres) entered in these columns for 1915-16, 29,973,168 acres are based on actual returns and 124,908 acres on estimates.

Table I—*continued*

No. 14—AREA (IN ACRES) OF EACH DISTRICT IN THE PROVINCE OF AGRA

District	Area according to professional survey	Deduct		Net area by professional survey	Corresponding area in village papers
		Feudatory and Tributary States	Area for which no returns exist		
1	2	3	4	5	6
Dehra-Dún					
1914-15	945,280	.....	.....	945,280	931,236
1915-16					931,236
Saháranpur					
1914-15	1,381,725	.....	.....	1,381,725	1,365,739
1915-16					1,366,431
Muzaffarnagar					
1914-15	1,056,675	.....	.....	1,056,675	1,067,877
1915-16					1,070,593
Meerut					
1914-15	1,477,899	.....	.....	1,477,899	1,471,412
1915-16					1,469,955
Bulandshahr					
1914-15	1,214,080	.....	.....	1,214,080	1,225,202
1915-16					1,225,438
Aligarh					
1914-15	1,244,800	.....	.....	1,244,800	1,246,754
1915-16					1,247,090
Muttra					
1914-15	932,480	.....	.....	932,480	922,773
1915-16					923,444
Agra					
1914-15	1,187,840	.....	.....	1,187,840	1,185,643
1915-16					1,185,806
Farukhabad					
1914-15	1,080,320	.....	.....	1,080,320	1,077,106
1915-16					1,077,748
Mainpuri					
1914-15	1,129,600	.....	.....	1,129,600	1,071,678
1915-16					1,071,678
Etáwah					
1914-15	1,077,760	.....	.....	1,077,760	1,080,703
1915-16					1,080,754
Etah					
1914-15	1,086,270	.....	.....	1,086,270	1,106,447
1915-16					1,100,385
Bareli					
1914-15	1,010,560	.....	.....	1,010,560	1,010,784
1915-16					1,010,736
Bijnor					
1914-15	1,195,520	.....	.....	1,195,520	1,150,865
1915-16					1,151,350
Budaun					
1914-15	1,266,370	.....	.....	1,266,370	1,283,750
1915-16					1,289,663
Moradabad					
1914-15	1,478,263	.....	.....	1,478,263	1,472,743
1915-16					1,472,905
Shahjahánpur					
1914-15	1,105,920	.....	.....	1,105,920	1,104,274
1915-16					1,103,870
Pilibít					
1914-15	912,640	.....	.....	912,640	865,490
1915-16					866,764

See explanation given in the footnote (page 24)

Table I—*continued*

No. 14—AREA (IN ACRES) OF EACH DISTRICT IN THE PROVINCE OF AGRA—*continued*

District	Area according to professional survey	Deduct		Net area by professional survey	Corresponding area in village papers
		Feudatory and Tributary States	Area for which no returns exist		
1	2	3	4	5	6
Cawnpore					
1914-15	1,573,760	.....	.....	1,573,760	1,519,463
1915-16					1,145,556
Fatehpur					
1914-15	1,034,240	.....	.....	1,034,240	1,049,239
1915-16					1,049,278
Bánda					
1914-15	2,175,744	169,984	.....	2,005,760	1,927,728
1915-16					1,927,733
Hamírpur					
1914-15	1,751,680	286,720	.....	1,464,960	1,467,155
1915-16					1,467,155
Allahábad					
1914-15	1,804,800	.....	.....	1,804,800	1,822,050
1915-16					1,823,479
Jhánsi					
1914-15	2,291,200	.....	.....	2,291,200	2,315,617
1915-16					2,315,513
Jalaun					
1914-15	990,080	54,528	.....	935,552	951,802
1915-16					951,802
Benares					
1914-15	644,480	.....	.....	644,480	645,421
1915-16					645,227
Mirzapur(a)					
1914-15	2,898,800	.....	.....	2,898,800	2,769,182
1915-16					2,769,188
Jaunpur					
1914-15	992,640	.....	.....	992,640	991,862
1915-16					991,862
Ghazipur					
1914-15	936,960	.....	.....	936,960	890,998
1915-16					890,851
Ballia					
1914-15	727,549	.....	.....	727,549	791,572
1915-16					792,128
Gorakhpur					
1914-15	2,918,400	.....	.....	2,918,400	2,894,548
1915-16					2,894,548
Basti					
1914-15	1,786,880	.....	.....	1,786,880	1,798,478
1915-16					1,798,772
Azamgarh					
1914-15	1,407,245	.....	.....	1,407,245	1,419,735
1915-16					1,419,737
Almora					
1914-15	3,430,000	.....	.....	3,430,000	3,427,000
1915-16					
Garhwál					
1914-15	3,608,000	.....	.....	3,608,000	3,687,000
1915-16					
Naini Tal					
1914-15	1,751,759	.....	.....	1,751,759	1,769,740
1915-16					1,770,229

(*a*) See explanation given in the foot note (page 24)

Table I—*continued*

No. 14—AREA (IN ACRES) OF EACH DISTRICT IN THE PROVINCE OF AGRA—*concluded*

District	Area according to professional survey	Deduct		Net area by professional survey	Corresponding area in village papers
		Feudatory and Tributary States	Area for which no returns exist		
1	2	3	4	5	6
Feudatory and Tributary States not included in the area of any British district (*a*)					
1914-15	3,834,000	3,834,000	.....	.....	.....
1915-16					
Total					
1914-15	57,342,219	4,345,232	.....	52,996,987	52,779,066
1915-16	57,342,219	4,345,232	.....	52,996,987	52,781,853

(*a*) Rampore, Tehri, and Benares. In 1910-11 the area of the Family Domains of the Maharaja of Benares situated in the Mirzapur district was constituted as the State of Benares. The portion of the Maharaja's domains situated in the Benares district remains British Territory

Columns 5 and 6.—For tracts which possess no agency for collecting statistics, the figures are based on estimates. Of the total area (52,781,853 acres) entered in column 6 for 1915-16 for the Province of Agra, 45,390,853 acres are based on actual returns and 7,391,000 acres on estimates

No. 15—AREA (IN ACRES) OF EACH DISTRICT IN OUDH

District	Area according to professional survey	Deduct		Net area by professional survey	Corresponding area in village papers
		Feudatory and Tributary States	Area for which no returns exist		
1	2	3	4	5	6
Lucknow					
1914-15	625,280	.....	.....	625,280	621,587
1915-16					621,260
Unao					
1914-15	1,111,040	.....	.....	1,111,040	1,138,051
1915-16					1,138,268
Rae-Bareli					
1914-15	1,121,280	.....	.....	1,121,280	1,119,990
1915-16					1,119,991
Sitapur					
1914-15	1,411,840	.....	.....	1,411,840	1,441,810
1915-16					
Hardoi					
1914-15	1,463,040	.....	.....	1,463,040	1,493,490
1915-16					1,494,064
Kheri					
1914-15	1,888,640	.....	.....	1,888,640	1,896,809
1915-16					1,897,490
Fyzabad					
1914-15	1,055,360	.....	.....	1,055,360	1,099,841
1915-16					1,108,028
Gonda					
1914-15	1,806,080	.....	.....	1,806,080	1,820,248
1915-16					1,814,176
Bahraich					
1914-15	1,697,280	.....	.....	1,697,280	1,695,749
1915-16					1,695,745

Table I—*continued*

No. 15—AREA (IN ACRES) OF EACH DISTRICT IN OUDH—*concluded*

District	Area according to professional survey	Deduct		Net area by professional survey	Corresponding area in village papers
		Feudatory and Tributary States	Area for which no returns exist		
1	2	3	4	5	6
Sultanpur					
1914-15	1,088,640	.....	.....	1,088,640	1,096,979
1915-16					1,096,947
Partábgarh					
1914-15	933,120	.....	.....	933,120	924,150
1915-16					924,149
Barabanki					
1914-15	1,105,120	.....	.....	1,105,120	1,128,067
1915-16					1,128,135
Total					
1914-15	15,306,720	.....	.....	15,306,720	15,476,771
1915-16					15,480,063

No. 16—AREA (IN ACRES) OF EACH DISTRICT IN BIHAR AND ORISSA

District	Area according to professional survey	Deduct		Net area by professional survey	Corresponding area in village papers
		Feudatory and Tributary States	Area for which no returns exist		
1	2	3	4	5	6
Patna					
1914-15	1,328,000	.....	.....	1,328,000	1,328,000
1915-16					
Gaya					
1914-15	3,036,112	.....	.....	3,036,112	3,036,112
1915-16					
Shahabad					
1914-15	2,798,720	.....	.....	2,798,720	2,798,720
1915-16					
Darbhanga					
1914-15	2,142,690	.....	.....	2,142,690	2,142,690
1915-16					
Muzaffarpur					
1914-15	1,942,324	.....	.....	1,942,324	1,942,324
1915-16					
Sáran					
1914-15	1,711,234	.....	.....	1,711,234	1,711,234
1915-16					
Champaran					
1914-15	2,259,840	.....	.....	2,259,840	2,259,840
1915-16					
Monghyr					
1914-15	2,510,080	.....	.....	2,510,080	2,510,080
1915-16					
Bhágalpur					
1914-15	2,661,020	.....	.....	2,661,020	2,661,020
1915-16					
Purnea					
1914-15	3,196,153	.....	.....	3,196,153	3,196,153
1915-16					

The area cadastrally surveyed is 47,516,473 acres, which is about 89 per cent of the total area of the province (exclusive of Native States). The figures for the remaining area of the province are based more or less on estimates.

Table I—*continued*

No. 16—AREA (IN ACRES) OF EACH DISTRICT IN BIHAR AND ORISSA—*continued*

District	Area according to professional survey	Deduct		Net area by professional survey	Corresponding area in village papers
		Feudatory and Tributary States	Area for which no returns exist		
1	2	3	4	5	6
Santhal Parganas					
1914-15	3,466,100	.....	.....	3,466,100	3,466,100
1915-16					
Cuttack					
1914-15	2,340,307	.....	.....	2,340,307	2,340,307
1915-16					
Balasore					
1914-15	1,332,621	.....	.....	1,332,621	1,332,621
1915-16					
Angul					
1914-15	1,089,280	.....	.....	1,089,280	1,089,280
1915-16					
Puri					
1914-15	1,599,360	.....	.....	1,599,360	1,599,360
1915-16					
Sambalpur					
1914-15	2,447,360	.....	.....	2,447,360	2,447,360
1915-16					
Hazáribágh					
1914-15	4,473,239	.....	.....	4,473,239	4,473,239
1915-16	4,471,193	.....	.....	4,471,193	4,471,193
Ranchi					
1914-15	4,544,869	.....	.....	4,544,869	4,544,869
1915-16					
Palámau					
1914-15	3,146,396	.....	.....	3,146,396	3,146,396
1915-16					
Mánbhum					
1914-15	2,654,080	.....	.....	2,654,080	2,654,080
1915-16					
Singhbhum					
1914-15	2,520,388	.....	.....	2,520,388	2,520,388
1915-16					
Feudatory and Tributary States not included in the area of any British district (a)					
1914-15	18,334,720	18,334,720	.....	.....	.....
1915-16					
Total					
1914-15	71,584,893	18,334,720	.....	53,200,173	53,200,173
1915-16	71,532,847	18,334,720	.....	53,198,127	53,198,127

See explanation given in the footnote (page 25)

(a) Tributary States in Orissa and Chota Nagpur

Table I—*continued*

No. 17—AREA (IN ACRES) OF EACH DISTRICT IN THE PUNJAB

District	Area according to professional survey	Deduct		Net area by professional survey	Corresponding area in village papers
		Feudatory and Tributary States	Area for which no returns exist		
1	2	3	4	5	6
Hissar					
1914-15	3,336,195	.....	.....	3,336,195	3,318,830
1915-16					3,318,819
Rohtak					
1914-15	1,437,429	.....	.....	1,437,429	1,439,113
1915-16					1,493,640
Gurgáon					
1914-15	1,448,593	.....	.....	1,448,593	1,442,986
1915-16					1,443,094
Karnál					
1914-15	2,017,920	.....	.....	2,017,920	1,997,395
1915-16					1,994,313
Ambala					
1914-15	1,184,689	.....	.....	1,184,689	1,198,684
1915-16					1,197,233
Simla					
1914-15	64,600	.....	.....	64,600	68,960
1915-16					68,942
Kángra					
1914-15	6,385,920	.....	.....	6,385,920	6,341,162
1915-16					5,530,356
Hoshiárpur					
1914-15	1,437,998	.....	.....	1,437,998	1,414,842
1915-16					1,414,901
Jalandhar					
1914-15	915,803	.....	.....	915,803	861,296
1915-16					559,021
Ludhiána					
1914-15	929,366	.....	.....	929,366	892,512
1915-16					892,632
Ferozpur					
1914-15	2,742,778	.....	.....	2,742,778	2,595,299
1915-16					2,595,309
Multan					
1914-15	3,908,738	.....	.....	3,908,738	3,811,257
1915-16	3,801,370	.....	.....	3,801,370	3,703,968
Jhang					
1914-15	4,289,501	.....	.....	4,289,501	2,171,717
1915-16	4,289,501	.....	.....	4,289,501	2,171,716
Lyallpur					
1914-15	(a)	.....	.....	(a)	2,104,240
1915-16					2,113,740
Montgomery					
1914-15	2,851,775	.....	.....	2,851,775	2,747,759
1915-16	2,959,143	.....	.....	2,959,143	2,869,042
Lahore					
1914-15	1,813,225	.....	.....	1,813,225	1,750,958
1915-16	1,813,225	.....	.....	1,813,225	1,750,884

Column 6.—Figures for area in river beds in Gurgaon not accounted for in the revenue papers and for high mountainous tracts in Simla and Kangra are based more or less on estimates.

(*a*) Included under Jhang, separate figures not being available.

Table I—*continued*

No. 17—AREA (IN ACRES) OF EACH DISTRICT IN THE PUNJAB—*continued*

District	Area according to professional survey	Deduct		Net area by professional survey	Corresponding area in village papers
		Feudatory and Tributary States	Area for which no returns exist		
1	2	3	4	5	6
Amritsar					
1914-15	1,024,640	.....	.....	1,024,640	998,066
1915-16	1,025,312	.....	.....	1,025,312	998,857
Gurdáspur					
1914-15	1,208,960	.....	.....	1,208,960	1,169,408
1915-16					1,169,389
Siálkot					
1914-15	1,274,240	.....	.....	1,274,240	1,262,391
1915-16	1,273,568	.....	.....	1,273,538	1,261,479
Gujrát					
1914-15	1,512,038	.....	.....	1,512,038	1,455,110
1915-16					1,457,212
Gujránwála					
1914-15	2,612,517	.....	.....	2,612,517	2,492,340
1915-16					2,492,346
Sháhpur					
1914-15	3,062,583	.....	.....	3,062,583	3,072,726
1915-16					3,072,533
Jhelam					
1914-15	1,800,320	.....	.....	1,800,320	1,771,927
1915-16					1,771,874
Ráwalpindi					
1914-15	1,286,400	.....	.....	1,286,400	1,311,683
1915-16					1,311,829
Attock					
1914-15	2,575,947	.....	.....	2,575,947	2,702,179
1915-16					2,702,241
Miánwáli					
1914-15	3,452,567	.....	.....	3,452,567	3,444,631
1915-16					3,444,508
Dera Ghazi Khan					
1914-15	3,407,945	.....	.....	3,407,945	3,475,190
1915-16					3,475,050
Muzaffargarh					
1914-15	3,873,248	.....	.....	3,873,248	3,567,301
1915-16					3,567,309
Feudatory and Tributary States not included in the area of any British district (a)					
1914-15	24,511,384	24,511,384	.....	.....	.....
1915-16					
Total					
1914-15	86,367,319	24,511,384	.....	61,855,935	60,879,962
1915-16					60,088,237

(*a*) The Phulkian States, the States of the Bahawalpur Agency, the Jalandhar Division States, the Ambala Division States, and the Simla Hill States

Table I—*continued*.

No. 18—AREA (IN ACRES) OF EACH DISTRICT IN UPPER BURMA

District	Area according to professional survey	Deduct		Net area by professional survey	Corresponding area in village papers
		Feudatory and Tributary States	Area for which no returns exist		
1	2	3	4	5	6
Mandalay					
1914-15 1915-16	1,363,859	.....	.....	1,363,859	1,363,859
Bhamo					
1914-15 1915-16	4,418,240	.....	.....	4,418,240	4,418,240
Myitkyina					
1914-15 1915-16	7,025,920	.....	.....	7,025,920	7,025,920
Katha					
1914-15 1915-16	4,480,640	.....	.....	4,480,640	4,480,640
Ruby Mines					
1914-15 1915-16	3,475,680	2,279,130	.....	1,196,550	1,196,550
Shwebo					
1914-15 1915-16	3,656,960	.....	.....	3,656,960	3,656,960
Sagaing					
1914-15 1915-16	1,167,924	.....	.....	1,167,924	1,167,924
Lower Chindwin					
1914-15 1915-16	2,227,200	.....	.....	2,227,200	2,227,200
Upper Chindwin					
1914-15 1915-16	7,743,725	1,000,000	.....	6,743,725	6,743,725

Columns 2, 5 and 6.—Where there has been no professional survey of the district, estimates framed in the best manner possible are accepted, subject to revision from time to time as surveys extend. Approximate figures for the Chin Hills and for the Kachin Hills (in the Bhamo, Myitkyina, and Katha districts) have been included from 1906-07 and for the Pakokku Hill Tracts from 1907-08. Of the total area (53,802,903 acres) entered in columns 5 and 6 for 1915-16 for Upper Burma (page 30), 16,080,702 acres are based on actual survey and 37,722,201 acres on estimates.

Table I—*continued*

No. 18—AREA (IN ACRES) OF EACH DISTRICT IN UPPER BURMA—*concluded*

District	Area according to professional survey	Deduct		Net area by professional survey	Corresponding area in village papers
		Feudatory and Tributary States	Area for which no returns exist		
1	2	3	4	5	6
Pakôkku					
1914-15	3,976,421	.....	.....	3,976,421	3,976,421
1915-16	3,976,093	.....	.....	3,976,093	3,976,093
Minbu					
1914-15 1915-16	2,113,811	.....	.....	2,113,811	2,113,811
Magwe					
1914-15 1915-16	2,120,738	.....	.....	2,120,738	2,120,738
Kyaukse					
1914-15 1915-16	820,323	.....	.....	820,323	820,323
Meiktila					
1914-15 1915-16	1,435,558	.....	.....	1,435,558	1,435,558
Yamêthin					
1914-15 1915-16	2,651,429	96,000	.....	2,555,429	2,555,429
Myingyan					
1914-15 1915-16	1,939,933	.....	.....	1,939,933	1,939,933
Chin Hills					
1914-15 1915-16	5,120,000	.....	.....	5,120,000	5,120,000
Pakôkku Hill Tracts					
1914-15 1915-16	1,440,000	.....	.....	1,440,000	1,440,000
Total					
1914-15	57,178,361	3,375,130	.....	53,803,231	53,803,231
1915-16	57,178,033	3,375,130	.....	53,802,903	53,802,903

See explanations given in the footnotes (page 29)

Table I—*continued*.

No. 19—AREA (IN ACRES) OF EACH DISTRICT IN LOWER BURMA

District	Area according to professional survey	Deduct		Net area by professional survey	Corresponding area in village papers
		Feudatory and Tributary States	Area for which no returns exist		
1	2	3	4	5	6
Akyab					
1914-15	3,287,040	.....	.....	3,287,040	3,287,040
1915-16					
Northern Arakan					
1914-15	3,348,998	.....	.....	3,348,998	3,348,998
1915-16					
Kyaukpyu					
1914-15	2,807,680	.....	.....	2,807,680	2,807,680
1915-16					
Sandoway					
1914-15	2,421,760	.....	.....	2,421,760	2,421,760
1915-16					
Rangoon Town					
1914-15	48,602	.....	.....	48,602	48,602
1915-16					
Insein					
1914-15	1,217,305	.....	.....	1,217,305	1,217,305
1915-16	1,218,336	.....	.....	1,218,336	1,218,336
Hanthawaddy					
1914-15	1,194,739	.....	.....	1,194,739	1,194,739
1915-16					
Pegu					
1914-15	2,432,949	.....	.....	2,432,949	2,432,949
1915-16	2,556,160	.....	.....	2,556,160	2,556,160
Tharawadi					
1914-15	1,832,537	.....	.....	1,832,537	1,832,537
1915-16					
Prome					
1914-15	1,865,668	.....	.....	1,865,668	1,865,668
1915-16					
Maubin					
1914-15	1,054,707	.....	.....	1,054,707	1,054,707
1915-16					
Pyapón					
1914-15	1,375,032	.....	.....	1,375,032	1,375,032
1915-16					

See explanations given in the footnote (page 29)

Table I—*continued*

No. 19—AREA (IN ACRES) OF EACH DISTRICT IN LOWER BURMA—*continued*

District	Area according to professional survey	Deduct		Net area by professional survey	Corresponding area in village papers
		Feudatory and Tributary States	Area for which no returns exist		
1	2	3	4	5	6
Bassein					
1914-15	2,641,036	.....	.....	2,641,036	2,641,036
1915-16					
Henzada					
1914-15	1,837,916	.....	.....	1,837,916	1,837,916
1915-16					
Myaungmya					
1914-15	1,691,344	.....	.....	1,691,344	1,691,344
1915-16					
Thayetmyo					
1914-15	3,040,032	.....	.....	3,040,032	3,040,032
1915-16					
Amherst					
1914-15	4,517,760	.....	.....	4,517,760	4,517,760
1915-16					
Tavoy					
1914-15	3,397,120	.....	.....	3,397,120	3,397,120
1915-16					
Mergui					
1914-15	6,264,960	.....	.....	6,264,960	6,264,960
1915-16					
Toungoo					
1914-15	3,949,302	.....	.....	3,949,302	3,949,302
1915-16	3,949,299	.....	.....	3,949,299	3,949,299
Thatón					
1914-15	3,144,820	.....	.....	3,144,820	3,144,820
1915-16					
Salween					
1914-15	1,706,240	.....	.....	1,706,240	1,706,240
1915-16					
Total					
1914-15	55,077,547	.....	.....	55,077,547	55,077,547
1915-16	55,201,786	.....	.....	55,201,786	55,201,786

See explanations given in the footnote (page 29). Of the total area (55,201,786 acres) for 1915-16, 18,076,889 acres are based on actual survey and 37,124,897 acres on estimates

Table I—*continued*

No. 20—AREA (IN ACRES) OF EACH DISTRICT IN THE CENTRAL PROVINCES

District	Area according to professional survey	Deduct		Net area by professional survey	Corresponding area in village papers
		Feudatory and Tributary States	Area for which no returns exist		
1	2	3	4	5	6
Saugor					
1914-15	2,554,899	.....	.....	2,554,899	2,523,314
1915-16					2,523,668
Damoh					
1914-15	1,811,840	.....	.....	1,811,840	1,800,214
1915-16					1,800,571
Jubbulpore					
1914-15	2,503,751	.....	.....	2,503,751	2,504,364
1915-16					2,504,023
Mandla					
1914-15	3,235,823	.....	.....	3,235,823	3,235,823
1915-16					
Seoni					
1914-15	2,052,021	.....	.....	2,052,021	2,141,876
1915-16					2,142,523
Narsinghpur					
1914-15	1,235,821	.....	.....	1,235,821	1,265,659
1915-16					1,265,661
Hoshangabad					
1914-15	2,452,247	99,223	.....	2,353,024	2,364,748
1915-16					2,364,765
Nimar					
1914-15	2,705,139	.....	.....	2,705,139	2,702,547
1915-16					2,702,550
Betul					
1914-15	2,478,053	.....	.....	2,478,053	2,496,210
1915-16					2,496,202
Chhindwára					
1914-15	2,963,907	.....	.....	2,963,907	2,925,435
1915-16					2,926,324

Columns 2, 5, and 6.—For the unsurveyed areas of zamindari estates and waste land grants for which accurate statistics are not available, the figures are based on estimates. In these Provinces the zamindars are chiefs of minor importance (or their successors) who, while holding large and compact estates on privileged tenure, have been restricted to the rank of ordinary subjects.

Table I—*continued*

No. 20—AREA (IN ACRES) OF EACH DISTRICT IN THE CENTRAL PROVINCES—*continued*

District	Area according to professional survey	Deduct		Net area by professional survey	Corresponding area in village papers
		Feudatory and Tributary States	Area for which no returns exist		
1	2	3	4	5	6
Wardha					
1914-15	1,558,074	.....	.....	1,558,074	1,553,703
1915-16					1,553,704
Nágpur					
1914-15	2,453,401	.....	.....	2,453,401	2,451,621
1915-16					2,453,462
Chánda					
1914-15	5,959,621	.....	.....	5,959,621	5,914,589
1915-16					5,914,263
Bhandára					
1914-15	2,539,520	.....	.....	2,539,520	2,529,860
1915-16					2,528,413
Bálághát					
1914-15	2,003,163	.....	.....	2,003,163	2,038,001
1915-16					2,038,536
Drug					
1914-15	3,024,744	.....	.....	3,024,744	3,023,158
1915-16					3,022,919
Raipur					
1914-15	6,291,840	.....	.....	6,291,840	6,263,903
1915-16					6,264,959
Bilaspur					
1914-15	4,867,232	.....	.....	4,867,232	4,859,124
1915-16					4,859,125
Chhattisgarh Feudatory States					
1914-15	19,861,120	19,861,120	.....	.....	.....
1915-16					
Total					
1914-15	72,552,216	19,960,343	.....	52,591,873	52,594,149
1915-16	72,552,216	19,960,343	.....	52,591,873	52,597,491

See explanations given in the foonote (page 33)

Table I—*continued*

No. 21—AREA (IN ACRES) OF EACH DISTRICT IN BERAR

District	Area according to professional survey	Deduct		Net area by professional survey	Corresponding area in village papers
		Feudatory and Tributary States	Area for which no returns exist		
1	2	3	4	5	6
Akola					
1914-15	2,633,109	.....	.....	2,633,109	2,633,109
1915-16	2,633,094	.....	.....	2,633,094	2,633,094
Amráoti					
1914-15	3,010,734	.....	.....	3,010,734	3,010,734
1915-16	3,010,737	.....	.....	3,010,737	3,010,737
Buldana					
1914-15	2,389,944	.....	.....	2,389,944	2,389,944
1915-16	2,390,027	.....	.....	2,390,027	2,390,027
Yeotmal					
1914-15	3,340,690	.....	.....	3,340,690	3,340,690
1915-16	3,340,719	.....	.....	3,340,719	3,340,719
Total					
1914-15	11,374,477	.....	.....	11,374,477	11,374,477
1915-16	11,374,577	.....	.....	11,374,577	11,374,577

Column 2 states the area as ascertained by the local survey and settlement department

No. 22—AREA (IN ACRES) OF EACH DISTRICT IN ASSAM

District	Area according to professional survey	Deduct		Net area by professional survey	Corresponding area in village papers
		Feudatory and Tributary States	Area for which no returns exist		
1	2	3	4	5	6
Cachar					
1914-15	2,412,160	.....	.....	2,412,160	2,412,160
1915-16					
Sylhet					
1914-15	3,478,400	.....	.....	3,478,400	3,478,400
1915-16					
Goálpára					
1914-15	2,547,840	.....	.....	2,547,840	2,547,840
1915-16					
Kámrúp					
1914-15	2,469,120	.....	.....	2,469,120	2,469,120
1915-16	2,472,640	.....	.....	2,472,640	2,472,640
Darrang					
1914-15	2,174,720	.....	.....	2,174,720	2,174,720
1915-16					

Columns 2, 5, and 6.—The figures for the unsurveyed areas in Cachar and Sylhet, the permanently settled and *lakhiraj* estates in Goalpara, the hill tracts of the Garo Hills district, the Naga Hills, the Lushai Hills, and the Khasi and Jaintia Hills are based on estimates.

Table I—*continued*

No. 22—AREA (IN ACRES) OF EACH DISTRICT IN ASSAM—*concluded*

District	Area according to professional survey	Deduct		Net area by professional survey	Corresponding area in village papers
		Feudatory and Tributary States	Area for which no returns exist		
1	2	3	4	5	6
Nowgong					
1914-15	2,434,560	.....	.....	2,434,560	2,434,560
1915-16					
Sibságar					
1914-15	3,168,304	.....	.....	3,168,304	3,168,304
1915-16					
Lakhimpur					
1914-15	2,597,050	.....	.....	2,597,050	2,597,050
1915-16	2,547,078	.....	.....	2,547,078	2,547,078
North-East Frontier					
1914-15	95,430	.....	.....	95,430	95,430
1915-16	145,402	.....	.....	145,402	145,402
Nágá Hills					
1914-15	1,994,038	.....	.....	1,994,038	1,994,038
1915-16					
Khási and Jaintiá Hills					
1914-15	3,856,960	2,558,080	.....	1,298,880	1,298,880
1915-16	3,853,440	2,558,080	.....	1,295,360	1,295,360
Gáro Hills					
1914-15	2,009,792	.....	.....	2,009,792	2,009,792
1915-16					
Lushai Hills					
1914-15	4,625,280	.....	.....	4,625,280	4,625,280
1915-16					
Feudatory and Tributary States not included in the area of any British district (a)					
1914-15	5,411,840	5,411,840	.....	.....	.....
1915-16					
Total					
1914-15	39,275,494	7,969,920	.....	31,305,574	31,305,574
1915-16					

See explanation given in the footnote (page 35)

(a) Manipur State

Table I—*concluded*

No. 23—AREA (IN ACRES) OF EACH DISTRICT IN THE NORTH-WEST FRONTIER PROVINCE

District	Area according to professional survey	Deduct		Net area by professional survey	Corresponding area in village papers
		Feudatory and Tributary States	Area for which no returns exist		
1	2	3	4	5	6
Hazára					
1914-15	1,915,818	(a) 140,800	.....	1,775,018	1,813,467
1915-16	1,915,818	(a) 140,800	.....	1,775,018	1,813,477
Pesháwar					
1914-15	1,667,392	.....	.....	1,667,392	1,669,127
1915-16	1,667,392	.....	.....	1,667,392	1,669,220
Kohát					
1914-15	1,670,208	.....	.....	1,670,208	1,723,793
1915-16	1,670,208	.....	.....	1,670,208	1,722,333
Bannu					
1914-15	1,070,093	.....	.....	1,070,093	1,072,348
1915-16	1,070,093	.....	.....	1,070,093	1,072,347
Dera Ismail Khan					
1914-15	2,174,047	.....	.....	2,174,047	2,213,048
1915-16	2,174,047	.....	.....	2,174,047	2,213,049
Tochi					
1914-15	26,694	.....	.....	26,694	26,694
1915-16	26,694	.....	.....	26,694	26,694
Kurram					
1914-15	54,265	.....	.....	54,265	54,265
1915-16	54,281	.....	.....	54,281	54,281
Total					
1914-15	8,578,517	(a) 140,800	.....	8,437,717	8,572,732
1915-16	8,578,533	(a) 140,800	.....	8,437,733	8,571,401

(a) Represents the area of the Phulera and the Upper Tanawal States in the Hazara district

No. 24—AREA (IN ACRES) OF EACH DISTRICT IN AJMER-MERWARA

District	Area according to professional survey (b)	Deduct		Net area by professional survey	Corresponding area in village papers
		Feudatory and Tributary States	Area for which no returns exist		
1	2	3	4	5	6
Ajmer					
1914-15	794,564	.....	.....	794,564	794,564
1915-16	794,564	.....	.....	794,564	794,564
Merwara					
1914-15	404,356	.....	.....	404,356	404,356
1915-16	404,356	.....	.....	404,356	404,356
Kekri					
1914-15	572,001	.....	.....	572,001	572,001
1915-16	572,001	.....	.....	572,001	572,001
Total					
1914-15	1,770,921	.....	.....	1,770,921	1,770,921
1915-16	1,770,921	.....	.....	1,770,921	1,770,921

(b) States the area as given in the settlement records

Table II

No. 25—CLASSIFICATION OF THE AREA (IN ACRES) OF EACH PROVINCE IN BRITISH INDIA

Province	Forests	Not available for cultivation	Culturable waste other than fallow	Current fallows	Net area cropped	Total	Area	
							Government canals	Private canals
1	2	3	4	5	6	7	8	9
Eastern Bengal								
1906-07	515,054	5,782,514	2,467,388	1,054,415	15,607,933	25,427,304	...	...
1907-08	1,409,470	5,717,774	2,669,280	1,123,800	15,605,000	26,525,324	...	62,650
1908-09	1,589,270	6,305,175	2,957,681	3,085,550	14,777,948	28,715,624	...	62,600
1909-10	1,365,403	6,411,365	2,770,249	2,692,633	15,476,040	28,715,690	...	62,600
1910-11	1,361,497	6,654,551	2,691,599	2,682,496	15,404,278	28,794,421	...	62,600
Bengal(a)								
1906-07	5,797,112	16,627,453	9,951,144	6,049,132	35,398,500	73,823,341	911,708	...
1907-08	6,036,343	16,691,971	10,042,732	6,951,252	34,383,300	74,105,598	1,021,166	...
1908-09	6,064,315	16,691,062	9,839,767	9,186,733	32,532,300	74,314,177	1,042,038	383,842
1909-10	6,053,002	16,479,303	10,122,099	5,044,055	36,573,800	74,272,259	972,413	346,216
1910-11	6,286,393	15,225,744	10,386,188	5,460,174	36,666,500	74,024,999	928,548	343,512
1911-12	4,080,499	10,836,614	5,067,878	4,730,353	24,931,100	49,646,444	111,323	244,381
1912-13	4,256,990	10,152,627	5,201,098	4,914,369	25,954,900	50,479,984	113,763	218,321
1913-14	4,257,574	11,296,388	5,998,272	4,658,750	24,269,000	50,479,984	108,103	168,387
1914-15	4,258,106	11,227,341	5,215,064	4,571,373	25,208,100	50,479,984	107,045	161,432
1915-16	4,258,454	11,233,069	5,140,657	5,393,604	24,454,200	50,479,984	108,315	179,133
Madras								
1906-07	12,938,937	13,635,189	6,441,922	6,899,243	27,556,342	67,471,633	3,126,890	80,647
1907-08	13,095,737	22,139,532	9,931,029	8,186,410	33,802,679	87,155,387	3,424,599	234,682
1908-09	12,806,331	24,021,994	10,159,779	8,828,242	33,755,304	89,571,650	3,402,361	151,317
1909-10	12,909,403	24,542,619	9,793,969	9,552,326	32,217,294	89,015,611	3,416,138	215,173
1910-11	12,872,871	24,367,615	9,307,497	8,410,421	33,754,796	88,713,200	3,469,467	222,053
1911-12	12,798,246	24,899,507	9,371,366	8,935,084	33,068,409	89,072,612	3,534,827	179,604
1912-13	12,814,759	23,947,490	9,963,995	8,210,373	34,605,903	89,542,520	3,559,796	238,930
1913-14	12,964,028	23,063,129	10,643,886	8,702,565	34,182,658	89,556,266	3,581,345	232,387
1914-15	13,041,498	22,361,612	10,920,365	8,475,872	34,691,788	89,491,135	3,444,227	235,319
1915-16	13,013,547	22,599,192	11,029,617	8,443,525	34,448,793	89,534,674	3,513,981	217,555
Bombay								
1906-07	7,378,278	5,126,966	1,336,610	6,559,635	23,944,129	44,345,618	106,310	7,086
1907-08	8,562,408	5,883,029	1,443,937	8,269,675	24,451,972	48,611,021	130,724	18,185
1908-09	8,605,071	5,866,298	1,402,564	7,888,955	24,848,886	48,611,774	147,490	17,475
1909-10	8,529,668	5,857,398	1,379,259	7,501,470	25,353,065	48,620,860	152,994	12,646
1910-11	7,539,768	6,784,105	1,411,760	7,534,163	25,350,899	48,620,695	151,226	14,930
1911-12	7,585,505	5,958,594	1,542,911	10,636,216	22,906,127	48,629,353	146,705	15,936
1912-13	7,575,752	6,021,149	1,525,233	8,338,918	25,180,263	48,641,315	186,691	17,719
1913-14	7,564,422	5,980,157	1,432,314	8,281,912	25,384,926	48,643,731	183,670	15,227
1914-15	7,589,475	6,706,685	1,343,183	7,293,459	25,711,156	48,643,958	177,802	19,250
1915-16	8,522,345	5,623,250	1,262,041	6,176,749	27,058,324	48,642,709	141,956	71,733
Sind								
1906-07	666,531	14,861,071	5,515,542	4,612,889	4,278,852	29,934,885	3,341,495	43,773
1907-08	791,368	14,620,127	5,765,357	5,286,580	3,607,244	30,070,676	2,680,044	19,989
1908-09	788,644	14,362,965	5,615,395	4,847,104	4,318,926	29,933,034	3,206,571	38,936
1909-10	788,353	14,382,395	5,818,489	5,268,761	3,815,364	30,073,362	2,837,264	20,119
1910-11	783,418	14,584,102	5,702,846	5,066,787	4,112,828	30,249,981	2,998,027	38,940
1911-12	791,002	14,685,822	5,905,619	5,933,995	2,940,938	30,257,376	2,636,845	66,939
1912-13	796,660	14,600,919	5,685,387	5,197,596	3,990,570	30,271,132	2,924,783	78,522
1913-14	787,442	14,517,957	5,618,814	5,022,580	4,321,471	30,278,264	3,013,119	76,448
1914-15	793,040	13,589,615	6,322,458	4,883,712	4,500,259	30,089,084	3,193,994	90,497
1915-16	811,341	13,931,083	6,228,667	5,872,490	3,254,495	30,098,076	2,935,438	22,437

The variations in the areas shown in different years under the same item in the same province or district do not necessarily represent an actual increase or decrease on the area in question. In many cases a revised classification or the correction of a faulty estimate is responsible for the change.

Column 2.—"Forests" mean "any land classed or administered as forest under any legal enactment dealing with forests." Any cultivated areas existing within such forests may be excluded and entered in column 6 (net area cropped). The forest areas do not agree in most cases with those stated in the reports on the administration of the Forest Department for various reasons, the chief amongst which are these: (1) because the forest administration reports and the statements of agricultural statistics relate in many cases to different periods, (2) because the administration reports relate exclusively to forests worked by the Forest Department, while the tables of agricultural statistics exhibit in addition forest areas administered by district officers, and (3) because, on the other hand, certain village lands worked, and returned as forests, by the Forest Department are not treated as forests in the returns of agricultural statistics and are therefore excluded from this column.

Column 3 includes all land absolutely barren, and also all land covered by buildings, water, roads, or otherwise appropriated to uses other than agriculture.

Column 4 includes groves not classed in the cropped area. Areas under bamboos and thatching grass, when not forming parts of forest areas, are included in this column.

(*a*) See footnote (*a*) on page 12.

IRRIGATED FROM				AREA OF CROPS IRRIGATED					PROVINCE
Tanks	Wells	Other sources	Total	Wheat	Other cereals and pulses	Miscellaneous food-crops	Miscellaneous non-food crops	Total	
10	11	12	13	14	15	16	17	18	19
									Eastern Bengal
...	...	379,800	379,800		296,850	...	82,950	379,800	1906-07
400	...	1,200	64,250	...	...	2,500	60,000	(*a*)64,250	1907-08
400	...	1,200	64,200	...	...	2,500	60,000	(*b*)64,200	1908-09
400	...	1,200	64,200	...	...	2,500	60,000	(*b*)64,200	1909-10
400	...	1,200	64,200	...	...	2,500	60,000	(*b*)64,200	1910-11
									Bengal
...	...	...	911,708	28,334	803,963	71,765	7,646	911,708	1906-07
...	...	...	1,021,166	35,696	916,825	60,036	8,609	1,021,166	1907-08
1,835,648	761,548	1,506,850	5,529,926	398,293	2,530,474	2,587,208	422,832	5,938,807	1908-09
1,619,281	659,730	1,663,577	5,261,217	426,364	2,041,623	2,670,707	290,451	5,429,145	1909-10
1,675,357	585,655	1,736,534	5,269,606	346,900	3,296,138	1,611,144	246,123	(*c*)5,527,082	1910-11
728,104	20,773	565,262	1,669,843	22,152	1,552,393	451,795	180,106	(*b*)2,208,146	1911-12
816,340	20,160	1,055,541	2,224,125	23,394	1,997,484	589,239	141,109	2,751,226	1912-13
804,420	16,390	1,045,265	2,142,565	20,560	1,303,947	779,098	253,303	2,356,908	1913-14
990,258	16,385	1,048,739	2,323,859	19,755	1,431,132	783,126	308,790	2,542,803	1914-15
870,525	13,407	1,038,556	2,209,936	25,637	1,525,348	705,775	333,525	2,590,283	1915-16
									Madras
2,512,176	1,114,413	601,092	7,435,218	...	...		...	(*d*) 7,435,218	1906-07
3,673,169	1,573,194	1,266,925	10,172,569	7,756	10,025,080	1,136,621	395,345	(*e*)11,579,237	1907-08
3,187,331	1,322,379	1,381,102	9,444,490	4,442	9,523,292	1,033,271	267,356	10,828,361	1908-09
3,105,039	1,398,849	1,083,367	9,218,566	5,984	9,296,859	1,143,148	296,060	10,742,051	1909-10
3,596,392	1,406,003	1,211,622	9,905,537	4,560	9,803,436	1,239,250	423,508	11,470,754	1910-11
3,298,685	1,442,280	1,131,482	9,586,878	5,467	9,696,159	1,099,821	476,749	11,278,196	1911-12
3,613,313	1,582,270	903,441	9,897,750	4,122	9,901,613	1,185,141	488,885	11,579,761	1912-13
3,545,407	1,527,085	967,228	9,853,452	5,352	9,572,624	1,263,761	480,937	11,322,674	1913-14
3,622,529	1,572,205	865,274	9,739,554	4,825	9,611,112	1,236,654	429,469	11,282,060	1914-15
3,837,683	1,560,379	844,533	9,974,131	5,357	10,042,689	1,186,826	457,318	11,692,190	1915-16
									Bombay
66,158	419,164	72,511	671,229	143,708	343,035	129,498	140,390	756,631	1906-07
117,499	508,849	95,168	870,425	185,615	448,172	156,814	170,861	961,462	1907-08
118,566	512,976	97,055	893,562	176,972	478,736	160,186	164,558	980,452	1908-09
112,051	512,920	92,280	882,891	182,118	476,265	153,541	170,992	982,916	1909-10
111,408	491,942	110,285	879,791	190,828	467,383	147,710	166,271	972,192	1910-11
58,256	696,365	87,920	1,005,182	195,535	531,304	165,676	217,985	1,110,500	1911-12
123,886	578,557	96,880	1,003,733	200,609	567,285	160,059	180,710	1,108,663	1912-13
106,361	512,557	78,050	895,865	149,173	497,745	168,399	178,039	993,356	1913-14
135,070	516,421	99,719	948,262	187,096	530,011	162,130	168,021	1,047,258	1914-15
126,151	593,902	46,470	980,212	210,436	524,247	209,733	164,453	1,108,869	1915-16
									Sind
...	15,808	208,465	3,609,541	496,567	2,737,182	52,536	724,815	4,001,100	1906-07
...	29,529	164,229	2,893,791	312,826	2,294,350	43,332	528,306	3,178,814	1907-08
...	19,314	194,569	3,459,390	384,545	2,656,147	53,826	731,098	3,825,616	1908-09
...	29,377	171,145	3,057,905	372,785	2,519,262	42,143	506,538	3,440,728	1909-10
...	23,863	197,696	3,258,546	428,736	2,555,762	51,198	616,040	3,651,736	1910-11
...	46,685	134,092	2,884,561	349,097	2,194,993	49,307	609,262	3,202,659	1911-12
426	36,932	233,381	3,274,044	403,230	2,544,542	48,283	565,785	3,561,840	1912-13
191	37,418	317,008	3,444,184	409,058	2,586,393	47,257	721,062	3,763,770	1913-14
...	23,850	379,437	3,687,778	567,556	2,627,192	55,263	853,136	4,103,147	1914-15
...	39,002	209,248	3,206,125	544,479	2,541,747	56,676	414,572	3,557,474	1915-16

Columns 8 to 13 state the area actually irrigated during the year, areas cropped more than once being counted once only.

Columns 14 to 18 state the gross area of irrigated crops, areas cropped more than once being counted as separate areas for each crop. The excess in some cases of the total area of crops irrigated (column 18) over the total area irrigated (column 13) is thus due to the inclusion in column 18 of the area irrigated at both harvests.

(*a*) Includes 1,750 acres in Rajshahi for which details are not available.

(*b*) Includes 1,700 acres in Rajshahi for which details are not available.

(*c*) Includes 26,777 acres in Purnea for which details are not available.

(*d*) Statistics of the area of crops irrigatad were not collected, so the figures shown in column 13 are repeated in this column in order to make the totals for British India complete as far as possible.

(*e*) Includes 14,435 acres for which details are not available.

Table II—*continued*

No. 25.—CLASSIFICATION OF THE AREA (IN ACRES) OF EACH PROVINCE IN BRITISH INDIA—*continued*

Province	Forests *	Not available for cultivation *	Culturable waste other than fallow *	Current fallows	Net area cropped	Total	Area irrigated: Government canals	Area irrigated: Private canals
1	2	3	4	5	6	7	8	9
Agra								
1906-07	8,571,190	7,685,153	7,931,555	1,834,761	27,217,046	53,239,705	2,103,486	5,458
1907-08	8,752,931	7,843,182	7,662,183	4,794,208	24,345,383	53,397,887	2,625,071	17,885
1908-09	8,804,095	7,793,320	7,482,045	2,518,278	26,747,554	53,345,292	2,265,755	11,114
1909-10	8,817,004	7,803,136	7,351,578	2,154,490	27,232,481	53,358,689	2,085,921	8,862
1910-11	8,714,282	7,629,191	7,397,883	2,141,279	26,918,269	52,800,904	1,871,837	5,608
1911-12	8,718,088	7,656,765	7,440,891	2,593,248	26,390,618	52,799,610	1,971,333	20,521
1912-13	8,717,421	7,645,164	7,484,283	2,172,519	26,784,228	52,803,615	2,234,207	22,530
1913-14	8,716,970	7,692,642	7,604,526	4,490,043	24,317,482	52,821,663	2,681,828	40,805
1914-15	8,727,738	7,701,673	7,556,865	1,915,506	26,877,284	52,779,066	2,614,728	30,702
1915-16	8,730,178	7,704,748	7,402,159	2,052,172	26,892,596	52,781,853	2,508,470	30,125
Oudh								
1906-07	605,716	2,217,275	2,791,480	400,731	9,449,133	15,464,335	...	...
1907-08	605,717	2,195,647	2,781,986	1,129,328	8,759,069	15,471,747	...	...
1908-09	613,183	2,183,766	2,771,185	771,586	9,141,092	15,480,812	...	...
1909-10	613,184	2,199,158	2,742,867	565,148	9,362,119	15,482,476	...	...
1910-11	613,184	2,222,707	2,738,489	565,663	9,331,767	15,471,810	...	...
1911-12	613,184	2,240,591	2,758,396	663,965	9,200,093	15,476,229	...	...
1912-13	613,183	2,227,387	2,776,589	584,862	9,278,458	15,480,479	...	...
1913-14	613,168	2,203,997	2,845,034	949,156	8,866,541	15,477,896	...	...
1914-15	612,853	2,205,420	2,854,123	514,362	9,290,013	15,476,771	...	...
1915-16	613,551	2,216,244	2,836,335	457,813	9,356,120	15,480,063	...	...
Bihar and Orissa(a)								
1911-12	3,428,303	11,150,645	7,422,086	3,615,642	27,556,300	53,172,976	797,676	334,455
1912-13	4,741,049	9,933,802	7,898,380	3,388,166	27,122,100	53,083,497	971,176	632,683
1913-14	4,537,121	10,080,805	7,946,876	4,654,211	25,947,800	53,166,813	846,589	373,552
1914-15	4,732,776	10,056,447	8,011,424	4,372,226	26,027,300	53,200,173	994,496	606,194
1915-16	5,944,904	9,769,330	6,888,576	4,647,417	25,947,900	53,198,127	896,650	527,094
Punjab								
1906-07	3,298,524	8,552,603	17,217,349	2,237,138	25,960,449	57,266,113	6,617,788	577,968
1907-08	3,295,295	12,483,887	17,153,322	6,456,279	21,801,075	61,189,858	5,940,836	439,921
1908-09	3,291,105	12,529,510	16,875,031	2,673,240	25,821,102	61,189,988	6,406,358	541,341
1909-10	3,304,838	12,537,031	16,868,819	2,958,550	25,593,401	61,262,639	6,241,716	527,950
1910-11	3,308,841	12,579,202	16,852,211	3,675,378	24,808,111	61,223,743	6,393,059	451,997
1911-12	3,333,043	12,530,931	17,294,661	5,839,364	22,257,053	61,255,052	6,964,439	420,002
1912-13	3,348,481	12,386,292	17,416,085	3,577,685	24,159,016	60,887,559	7,026,031	495,435
1913-14	3,329,994	12,368,832	17,174,282	3,749,778	24,258,002	60,880,888	7,058,659	476,997
1914-15	2,972,219	12,443,418	16,833,284	2,040,971	26,653,291	60,943,183	7,593,025	528,996
1915-16	2,404,629	12,297,141	16,706,444	6,331,328	22,348,689	60,088,237	7,444,317	482,755
Upper Burma								
1906-07	14,394,646	27,362,890	9,206,114	4,288,371	4,449,346	59,701,367	291,199	167,249
1907-08	11,797,890	26,883,234	11,811,078	2,987,101	4,566,065	58,045,368	348,168	161,247
1908-09	11,958,088	26,777,305	11,481,674	2,763,097	5,065,204	58,045,368	417,535	227,967
1909-10	11,591,227	27,354,172	12,089,105	2,779,396	5,198,090	59,011,990	409,088	231,713
1910-11	11,765,246	21,853,573	11,264,248	4,216,461	4,705,367	53,804,895	378,387	225,374
1911-12	11,863,948	21,719,810	11,162,917	4,438,091	4,620,129	53,804,895	419,792	204,484
1912-13	12,288,810	21,583,089	10,762,019	4,207,274	4,963,703	53,804,895	480,745	187,759
1913-14	12,338,020	21,827,648	10,387,008	4,132,643	5,117,912	53,803,231	501,119	178,316
1914-15	12,571,658	21,341,023	10,566,992	4,201,273	5,122,285	53,803,231	473,649	195,848
1915-16	12,893,481	21,028,342	10,521,817	4,383,179	4,976,084	53,802,903	487,873	204,534

See explanations given in the footnotes (page 38)
(*a*) See footnote (*a*) on page 12

IRRIGATED FROM				AREA OF CROPS IRRIGATED					
Tanks	Wells	Other sources	Total	Wheat	Other cereals and pulses	Miscellaneous food-crops	Miscellaneous non-food crops	Total	PROVINCE
10	11	12	13	14	15	16	17	18	19
									Agra
2,014	4,216,830	1,635,819	7,963,607	2,585,412	4,102,183	182,705	1,656,299	(a)8,559,499	1906-07
10,652	5,379,328	897,440	8,948,376	2,313,189	5,613,452	201,823	2,005,004	10,169,368	1907-08
34,209	4,466,540	919,555	7,697,173	2,286,838	4,252,143	144,950	1,521,759	8,241,590	1908-09
36,881	4,125,010	1,374,985	7,631,659	2,379,349	4,190,881	147,295	1,379,953	8,133,372	1909-10
44,298	3,053,790	1,557,303	6,532,836	2,136,691	3,310,070	136,070	1,397,086	7,017,817	1910-11
48,555	2,974,843	1,308,378	6,323,630	1,802,953	3,196,839	151,038	1,749,000	(b) 6,935,730	1911-12
45,700	3,994,984	1,146,862	7,444,283	2,371,537	3,783,968	132,340	1,617,059	7,940,804	1912-13
57,660	4,834,842	1,214,755	8,829,890	2,808,928	5,062,835	198,353	1,824,329	9,930,345	1913-14
63,286	4,254,211	1,325,197	8,288,124	2,723,940	4,433,871	202,360	1,661,522	9,057,593	1914-15
55,081	4,267,978	1,624,098	8,485,752	2,606,572	5,128,613	224,582	1,396,748	9,392,415	1915-16
									Oudh
...	1,819,798	1,048,191	2,867,989	1,189,308	1,348,779	51,445	421,144	3,010,676	1906-07
...	2,334,874	333,638	2,668,512	772,996	1,605,197	87,293	437,945	2,903,431	1907-08
...	2,036,867	336,281	2,373,148	934,515	1,165,427	49,986	310,630	2,460,558	1908-09
...	1,782,038	678,864	2,460,902	1,063,673	1,170,167	53,268	254,190	2,543,298	1909-10
...	1,278,711	911,650	2,190,361	987,136	945,177	43,259	262,420	2,237,992	1910-11
...	899,940	712,544	1,612,484	623,182	705,382	38,004	289,836	1,656,404	1911-12
...	1,523,395	678,696	2,202,091	824,404	1,165,793	40,525	288,062	2,318,784	1912-13
...	2,140,459	592,842	2,733,301	1,200,709	1,387,397	57,122	254,931	2,900,159	1913-14
...	1,999,419	820,566	2,819,985	1,313,294	1,322,792	66,807	252,893	2,955,786	1914-15
...	1,507,597	1,201,626	2,709,223	1,158,683	1,269,510	67,655	260,448	2,756,296	1915-16
									Bihar and Orissa
628,894	625,858	1,458,083	3,844,969	273,861	2,545,253	910,200	125,035	3,854,349	1911-12
1,219,384	721,868	1,259,659	4,804,770	254,110	2,918,683	1,524,985	200,623	(c)4,925,178	1912-13
828,262	729,451	1,253,089	4,030,943	271,809	2,764,663	832,972	157,648	(d)4,027,092	1913-14
1,309,281	633,066	1,058,635	4,601,672	374,442	3,449,096	543,218	168,329	(d)4,535,085	1914-15
1,402,491	639,421	1,032,231	4,497,887	358,245	3,362,194	691,784	148,797	4,561,020	1915-16
									Punjab
33,546	3,096,001	174,115	10,499,418	4,450,771	2,891,312	587,848	2,838,396	10,768,327	1906-07
22,904	3,989,295	136,703	10,529,659	4,373,997	2,794,636	681,992	2,941,906	10,792,531	1907-08
35,583	3,029,693	161,281	10,174,256	4,054,290	2,706,610	648,432	3,022,865	10,432,197	1908-09
34,079	2,985,574	153,607	9,942,926	4,127,681	2,679,619	673,875	2,733,879	10,215,054	1909-10
10,551	3,071,309	166,921	10,093,838	4,358,681	2,451,429	639,363	2,907,855	10,357,306	1910-11
7,435	3,420,444	142,282	10,954,602	4,551,328	2,492,870	571,319	3,701,094	11,316,611	1911-12
12,214	3,601,882	166,622	11,302,184	4,694,907	2,735,057	486,259	3,673,552	11,589,775	1912-13
17,615	3,761,337	155,464	11,470,072	4,506,264	2,768,669	495,400	4,007,262	11,777,595	1913-14
8,246	3,213,451	151,508	11,495,226	4,576,068	2,874,165	454,592	3,884,760	11,789,585	1914-15
10,966	3,605,404	133,442	11,676,884	4,773,581	3,292,574	471,243	3,521,902	12,059,300	1915-16
									Upper Burma
96,754	10,086	92,929	658,217	3	633,538	37,809	...	671,350	1906-07
103,705	7,774	146,454	767,248	373	753,686	21,596	...	775,655	1907-08
150,817	7,466	84,181	887,966	672	884,806	25,536	...	911,014	1908-09
223,586	7,705	85,587	957,679	231	950,637	25,664	...	976,532	1909-10
200,984	7,130	89,365	901,240	151	897,037	33,339	10	930,537	1910-11
135,786	8,104	80,848	849,014	73	836,759	42,221	80	879,133	1911-12
190,286	12,193	96,787	967,770	157	960,173	42,554	106	1,002,990	1912-13
130,187	12,828	119,970	942,420	524	938,783	38,304	24	977,635	1913-14
194,828	13,346	121,091	998,762	19	990,061	36,875	33	1,026,988	1914-15
155,974	14,519	133,065	995,965	...	982,832	39,945	842	1,023,619	1915-16

See explanations given in the footnotes (page 39).

(*a*) Includes 32,900 acres in Almora and Garhwal for which details are not available.

(*b*) Includes 35,900 acres in Naini-Tal, Almora, and Garhwal for which details are not available.

(*c*) Includes 26,777 acres in Purnea for which details are not available.

(*d*) Full details of all crops irrigated are not available.

Table II—*continued*

No. 25.—CLASSIFICATION OF THE AREA (IN ACRES) OF EACH PROVINCE IN BRITISH INDIA—*continued*

Province	Forests	Not available for cultivation	Culturable waste other than fallow	Current fallows	Net area cropped	Total	Area: Government canals	Area: Private canals
1	2	3	4	5	6	7	8	9
Lower Burma								
1906-07	6,600,578	24,664,781	14,854,737	705,660	8,126,125	54,951,881	73	21,909
1907-08	7,772,803	23,478,646	14,737,811	676,737	8,276,243	54,942,240	71	15,757
1908-09	6,775,239	24,542,306	14,480,669	573,284	8,587,472	54,958,970	78	21,297
1909-10	6,783,394	23,964,999	14,921,391	658,733	8,659,755	54,988,272	219	21,162
1910-11	6,809,974	24,063,140	14,775,332	735,596	8,604,158	54,988,200	163	18,953
1911-12	7,101,239	23,613,216	14,816,218	743,787	8,719,787	54,994,247	396	21,790
1912-13	6,970,292	23,573,682	14,720,918	610,559	9,034,260	54,909,711	230	23,099
1913-14	7,004,888	23,707,079	14,583,762	628,333	9,153,507	55,077,569	297	21,862
1914-15	7,157,019	23,400,580	14,632,528	646,701	9,240,719	55,077,547	297	20,376
1915-16	7,176,023	23,150,409	14,904,615	730,859	9,239,880	55,201,786	297	23,029
Central Provinces								
1906-07	15,473,888	4,305,930	13,802,922	2,313,732	17,244,326	53,140,798	1,079	...
1907-08	15,541,283	4,303,895	13,733,010	3,468,783	16,185,724	53,232,695	19,463	...
1908-09	15,527,141	4,315,921	13,628,504	3,060,874	16,700,054	53,232,494	22,606	118
1909-10	15,087,115	4,086,876	13,730,184	2,384,502	17,571,871	52,860,548	24,877	...
1910-11	15,125,286	4,092,257	13,710,324	2,284,625	17,745,880	52,958,372	16,412	4,125
1911-12	15,095,652	4,091,301	13,560,821	2,228,950	17,968,886	52,945,610	12,813	1,879
1912-13	14,912,335	4,097,175	13,505,064	2,566,032	17,683,822	52,764,428	22,228	15,651
1913-14	14,749,981	4,096,090	13,454,945	2,806,387	17,490,551	52,597,954	26,543	6,274
1914-15	14,707,853	4,058,028	13,399,071	2,337,829	18,091,368	52,594,149	17,779	5,365
1915-16	14,676,711	4,047,992	13,295,207	2,187,285	18,390,296	52,597,491	8,562	2,490
Berar								
1906-07	2,232,144	879,869	210,318	579,733	7,468,239	11,370,303	..	...
1907-08	2,225,886	892,657	197,311	767,580	7,285,325	11,368,759	...	...
1908-09	2,221,224	905,834	202,089	722,486	7,317,124	11,368,757	...	...
1909-10	2,231,164	899,218	212,086	715,110	7,314,359	11,371,937	...	...
1910-11	2,242,352	876,219	212,505	858,385	7,182,482	11,371,943	...	...
1911-12	2,273,048	866,148	366,701	808,620	7,057,414	11,371,931	...	...
1912-13	2,182,093	895,442	161,366	1,195,970	6,938,930	11,373,801	...	...
1913-14	2,157,647	931,518	455,272	840,134	6,989,756	11,374,327	...	...
1914-15	2,141,606	948,581	140,472	1,123,011	7,020,807	11,374,477	...	...
1915-16	2,138,627	952,694	142,846	1,110,504	7,029,906	11,374,577	...	...
Assam								
1906-07	2,488,106	2,109,699	12,051,039	1,881,917	4,389,343	22,920,104	...	92,404
1907-08	2,741,052	6,558,860	12,464,374	3,147,121	5,113,336	30,024,743	...	86,646
1908-09	2,607,292	7,488,985	13,390,389	2,402,519	5,416,389	31,305,574	80	86,646
1909-10	2,275,192	7,233,985	13,806,892	2,407,229	5,582,276	31,305,574	80	86,646
1910-11	2,350,561	5,202,628	15,610,264	2,581,577	5,560,544	31,305,574	80	86,646
1911-12	2,330,992	5,510,500	15,222,445	2,529,939	5,711,698	31,305,574	978	119,093
1912-13	2,343,028	5,510,500	15,034,513	2,592,200	5,825,333	31,305,574	978	107,458
1913-14	2,745,917	5,510,500	14,503,999	2,641,863	5,903,295	31,305,574	978	116,708
1914-15	2,784,349	5,511,393	14,422,466	2,698,496	5,888,870	31,305,574	978	134,826
1915-16	3,051,825	5,510,500	14,436,209	2,491,647	5,815,393	31,305,574	120	139,356
North-West Frontier Province								
1906-07	334,108	2,636,013	2,791,192	292,536	2,440,939	8,494,788	197,413	451,391
1907-08	334,647	2,636,259	2,738,260	588,344	2,195,614	8,493,124	210,044	405,733
1908-09	375,609	2,637,677	2,662,063	460,467	2,438,627	8,574,443	224,171	436,990
1909-10	376,269	2,639,454	2,669,114	492,518	2,396,991	8,574,346	221,456	424,083
1910-11	375,111	2,624,999	2,699,800	462,482	2,411,695	8,574,087	225,890	429,246
1911-12	374,338	2,628,633	2,723,177	563,764	2,284,540	8,574,452	221,087	439,344
1912-13	374,876	2,627,083	2,734,926	697,675	2,140,107	8,574,667	241,079	454,516
1913-14	375,030	2,628,036	2,708,354	472,362	2,389,871	8,573,653	239,570	468,229
1914-15	367,095	2,624,391	2,633,977	324,367	2,622,902	8,572,732	245,983	467,844
1915-16	366,904	2,615,905	2,695,777	968,427	1,924,388	8,571,401	298,341	453,334

See explanation given in the footnote (page 38)

IRRIGATED FROM *				AREA OF CROPS IRRIGATED *					PROVINCE
Tanks	Wells	Other sources	Total	Wheat	Other cereals and pulses	Miscellaneous food crops	Miscellaneous non-food crops	Total	
10	11	12	13	14	15	16	17	18	19
									Lower Burma
2,906	1,166	48,891	74,945	...	73,375	1,570	...	74,945	1906-07
2,078	1,546	61,920	81,372	20	80,901	1,640	...	82,561	1907-08
2,780	1,538	71,528	97,221	...	95,066	2,286	...	97,352	1908-09
2,870	1,754	73,392	99,397	...	96,386	3,038	...	99,424	1909-10
1,958	2,306	74,652	98,032	...	94,706	3,326	...	98,032	1910-11
3,505	2,218	78,729	106,638	...	103,818	3,064	...	106,882	1911-12
2,775	2,433	95,319	123,856	...	110,038	14,034	...	124,072	1912-13
2,824	2,379	102,401	129,763	...	116,577	13,418	...	129,995	1913-14
2,799	2,472	108,342	134,286	...	121,109	13,374	2	134,485	1914-15
3,016	2,608	134,162	163,112	...	150,983	8,912	3,721	163,616	1915-16
									Central Province
433,911	72,079	20,482	527,551	32,387	441,016	51,296	2,852	527,551	1906-07
716,301	94,934	32,326	863,024	41,475	762,158	54,803	4,588	863,024	1907-08
583,794	104,616	29,005	740,139	52,629	627,058	56,720	3,732	740,139	1908-09
677,810	98,677	37,481	838,845	46,729	738,674	51,123	2,319	838,845	1909-10
497,020	70,781	22,225	610,563	26,287	476,809	105,809	1,658	610,563	1910-11
427,768	58,796	23,185	524,441	14,630	457,741	49,598	2,472	524,441	1911-12
766,207	62,914	38,894	905,894	15,561	580,527	305,310	4,496	905,894	1912-13
792,110	78,126	46,396	949,449	28,453	860,563	56,136	4,297	949,449	1913-14
581,307	84,459	31,721	720,631	37,689	618,226	60,265	4,451	720,631	1914-15
380,343	95,074	26,895	513,364	43,896	396,485	69,722	3,261	513,364	1915-16
									Berar
140	38,454	388	38,982	8,468	199	29,824	491	38,982	1906-07
74	54,170	510	54,754	14,769	605	38,020	1,360	54,754	1907-08
108	61,804	569	62,481	18,299	996	38,583	4,603	62,481	1908-09
230	57,502	493	58,225	15,684	1,744	36,879	3,918	58,225	1909-10
164	34,377	1,132	35,673	10,937	1,329	22,374	1,033	35,673	1910-11
238	31,882	521	32,641	9,403	698	21,455	1,085	32,641	1911-12
177	30,681	693	31,551	8,193	1,575	20,425	1,358	31,551	1912-13
278	27,020	556	27,854	6,336	1,217	18,289	2,012	27,854	1913-14
427	32,176	727	33,330	9,253	758	20,951	2,368	33,330	1914-15
271	36,582	650	37,503	7,771	697	25,781	3,254	37,503	1915-16
									Assam
...	...	69,953	162,357	...	162,357	...	...	162,357	1906-07
...	...	...	86,646	...	86,646	...	...	86,646	1907-08
...	...	170	86,896	...	86,896	...	...	86,896	1908-09
...	...	170	86,896	...	86,896	...	...	86,896	1909-10
...	...	170	86,896	...	86,896	...	...	86,896	1910-11
...	...	196,613	316,684	...	301,922	14,097	665	316,684	1911-12
...	...	247,482	355,918	...	340,986	14,234	698	355,918	1912-13
...	...	239,616	357,302	41	324,865	28,058	4,338	357,302	1913-14
...	...	211,711	347,515	20	332,733	14,097	665	347,515	1914-15
...	...	244,676	384,152	20	372,537	9,225	2,370	384,152	1915-16
									North-West Frontier Province
...	91,656	27,242	767,702	256,229	331,363	48,044	132,066	767,702	1906-07
...	88,384	49,228	758,389	227,885	363,788	57,497	109,628	758,798	1907-08
...	91,162	96,301	848,624	262,048	427,976	50,355	112,155	852,534	1908-09
...	96,077	98,899	840,515	258,512	431,933	51,598	102,732	844,775	1909-10
...	94,270	95,059	844,465	278,342	413,652	53,058	102,281	847,333	1910-11
...	88,913	97,273	846,617	280,146	385,401	55,539	130,250	851,336	1911-12
...	92,225	85,795	873,615	272,211	410,245	53,205	142,672	878,233	1912-13
...	99,225	86,421	893,445	277,391	425,414	53,242	142,330	898,377	1913-14
...	97,469	86,939	898 235	286,215	441,615	52,057	122,725	902,612	1914-15
...	94,553	85,034	931,262	293,526	478,740	57,320	106,969	956,555	1915-16

See explanation given in the footnote (page 39)

Table II—*continued*

No. 25—CLASSIFICATION OF THE AREA (IN ACRES) OF EACH PROVINCE IN BRITISH INDIA—*continued*

Province	Forests *	Not available for cultivation *	Culturable waste other than fallow	Current fallows *	Net area cropped *	Total	Area irrigated: Government canals	Area irrigated: Private canals
1	2	3	4	5	6	7	8	9
Ajmer-Merwara								
1906-07	89,060	353,071	96,229	89,005	346,861	974,226	...	...
1907-08	89,060	543,310	126,994	238,694	356,627	1,654,685	...	...
1908-09	89,060	864,272	90,056	223,654	426,748	1,693,790	...	...
1909-10	90,732	891,475	360,787	9,765	418,162	1,770,921	...	...
1910-11	90,732	890,230	308,083	123,123	358,753	1,770,921	...	...
1911-12	90,732	870,087	128,135	461,792	220,175	1,770,921	...	...
1912-13	90,732	853,454	127,267	343,005	356,463	1,770,921	...	...
1913-14	96,782	847,793	149,087	393,650	283,609	1,770,921	...	...
1914-15	96,782	846,755	149,020	304,129	374,235	1,770,921	...	...
1915-16	96,782	848,837	247,885	286,104	291,313	1,770,921	...	...
Delhi								
1913-14	...	79,964	51,736	36,587	170,030	338,317	26,809	...
1914-15	7,252	69,160	60,365	14,888	215,995	367,660	21,209	...
1915-16	6,761	66,424	63,593	27,408	202,379	366,565	31,563	...
Coorg								
1906-07	348,548	362,929	23,435	136,265	141,083	1,012,260	2,374	...
1907-08	357,704	353,773	22,119	136,488	142,176	1,012,260	2,537	...
1908-09	357,843	349,415	20,114	146,496	138,392	1,012,260	2,850	...
1909-10	357,843	343,719	20,820	150,451	139,427	1,012,260	2,790	...
1910-11	(a) 357,843	(b) 343,238	(c) 20,360	(d) 149,691	141,128	1,012,260	2,597	...
1911-12	357,843	345,157	21,964	146,068	141,228	1,012,260	2,610	...
1912-13	357,795	330,449	20,870	162,893	140,253	1,012,260	2,610	...
1913-14	357,740	335,694	21,364	159,257	138,205	1,012,260	2,427	...
1914-15	357,740	334,225	10,490	171,114	138,691	1,012,260	2,243	...
1915-16	357,418	334,225	10,297	170,163	140,157	1,012,260	2,535	...
Pargana Manpur (Central India)								
1906-07	15,778	843	7,604	258	6,900	31,383	...	...
1907-08	15,769	842	7,551	542	6,679	31,383	...	...
1908-09	15,758	829	7,516	491	6,789	31,383	...	...
1909-10	15,720	842	7,494	275	7,052	31,383	...	...
1910-11	15,717	846	7,369	305	7,146	31,383	...	...
1911-12	15,706	858	7,263	367	7,188	31,382	...	...
1912-13	16,025	878	6,894	292	7,293	31,382	...	...
1913-14	15,751	873	7,320	281	7,157	31,382	...	...
1914-15	15 684	870	7,360	316	7,116	31,346	...	...
1915-16	15,688	869	7,207	328	7,254	31,346	...	...
Total								
1906-07	81,748,198	137,164,249	106,696,580	39,935,421	214,025,596	579,570,044	16,699,815	1,447,885
1907-08	83,425,362	153,526,625	113,288,334	54,208,921	210,883,511	615,332,755	16,402,723	1,462,695
1908-09	82,489,268	157,636,634	113,066,522	50,153,056	218,039,911	621,385,390	17,137,893	1,979,643
1909-10	81,189,511	157,627,145	114,665,202	45,335,412	222,911,547	621,728,817	16,364,956	1,957,170
1910-11	80,613,076	149,994,347	115,096,758	46,948,606	223,064,601	615,717,388	16,435,693	1,903,984
1911-12	80,851,368	149,605,179	114,813,449	54,869,245	215,981,683	616,120,924	16,820,827	2,068,428
1912-13	82,400,281	146,386,582	115,024,887	48,760,388	224,165,602	616,737,740	17,764,317	2,492,623
1913-14	82,622,475	147,169,102	115,586,851	52,620,492	219,191,773	617,190,693	18,271,056	2,175,192
1914-15	82,934,743	145,427,217	115,079,507	45,889,605	227,682,176	617,013,251	18,887,455	2,496,649
1915-16	85,079,169	143,930,260	113,819,949	51,731,002	221,778,167	61 6,338,547	18,378,418	2,353,575

* See explanations given in the footnotes (page 38)

(*a*) Includes reserved and protected forests only. The management of the latter having been transferred to the revenue authorities, the figures shown in the forest administration report represent the areas of reserved forests, which slightly differ from those adopted for this table because the periods embraced are different.

(*b*) Includes unculturable Government waste and unculturable *banés*.

(*c*) States the estimated area of culturable Government waste.

(*d*) Shows (1) the estimated area of culturable *banés*, and (2) the difference between the net area cropped and the gross area of the actual holdings (exclusive of *banés*). It thus includes the unculturable lands within the actual holdings, the area of which cannot be ascertained.

IRRIGATED FROM *				AREA OF CROPS IRRIGATED *					PROVINCE
Tanks	Wells	Other sources	Total	Wheat	Other cereals and pulses	Miscellaneous food crops	Miscellaneous non-food crops	Total	
10	11	12	13	14	15	16	17	18	19
									Ajmer-Merwara
29,495	53,435	...	82,930	17,006	106,249	7,557	32,382	163,194	1906-07
55,237	80,356	52	135,645	18,453	110,737	7,430	35,331	171,951	1907-08
42,679	79,850	133	122,662	18,165	88,022	24,501	23,878	154,566	1908-09
48,868	125,714	71	174,653	26,528	127,414	14,727	23,543	192,262	1909-10
25,747	93,394	171	119,312	20,192	102,277	12,376	39,717	174,562	1910-11
25,134	91,190	51	116,375	12,245	84,643	11,307	22,088	130,283	1911-12
32,731	90,100	92	122,923	11,807	69,022	27,369	34,302	142,500	1912-13
16,356	65,014	52	81,422	4,522	42,889	19,798	28,353	95,562	1913-14
33,911	84,216	99	118,226	8,387	69,654	16,301	32,446	126,782	1914-15
15,355	54,240	48	69,643	5,420	38,985	25,394	13,437	83,236	1915-16
									Delhi
377	22,622	...	49,808	16,698	16,661	10,548	6,162	50,069	1913-14
328	13,006	...	34,543	10,246	5,599	11,153	7,545	34,543	1914-15
1,110	25,616	...	58,289	22,635	18,875	9,414	7,637	58,561	1915-16
									Coorg
...	...	...	2,374	...	2,374	...	...	2,374	1906-07
...	...	...	2,537	...	2,537	...	...	2,537	1907-08
1,500	...	...	4,350	...	4,350	...	...	4,350	1908-09
1,962	...	...	4,752	...	4,752	...	...	4,752	1909-10
1,780	...	...	(a) 4,377	...	4,377	...	...	4,377	1910-11
1,840	...	...	4,450	...	4,450	...	...	4,450	1911-12
1,750	...	...	4,360	...	4,360	...	...	4,360	1912-13
1,692	...	...	4,119	...	4,119	...	...	4,119	1913-14
1,555	...	...	3,798	...	3,798	...	...	3,798	1914-15
1,599	...	...	4,134	...	4,134	...	...	4,134	1915-16
									Pargana Manpur (Central India)
...	210	1	211	32	5	8	166	211	1906-07
...	210	...	210	65	4	29	112	210	1907-08
...	240	...	240	152	21	36	31	240	1908-09
...	208	...	208	155	9	35	9	208	1909-10
...	202	...	202	119	6	32	45	202	1910-11
...	133	...	133	81	9	40	3	133	1911-12
...	207	..	207	158	43	6	...	207	1912-13
...	165	...	165	128	30	7	...	165	1913-14
...	139	...	139	103	35	1	...	139	1914-15
...	141	...	141	109	31	1	...	141	1915-16
									Total
3,177,100	10,949,100	4,379,879	36,653,779	9,208,225	14,273,780	1,251,905	6,039,597	38,241,625	1906-07
4,701,919	14,160,443	3,185,793	39,913,573	8,305,115	25,858,774	2,551,426	6,698,995	43,466,395	1907-08
5,993,415	12,495,993	4,879,780	42,486,724	8,591,860	25,528,020	4,878,376	6,645,497	45,681,353	1908-09
5,863,057	11,881,135	5,515,118	41,581,436	8,907,787	24,813,121	5,069,591	5,824,584	44,652,683	1909-10
6,166,059	10,213,753	6,175,985	40,895,474	8,791,568	24,906,484	4,100,808	6,224,017	44,087,254	1910-11
5,364,200	10,408,424	6,017,263	40,679,142	8,140,153	25,090,634	3,634,481	7,505,710	44,408,578	1911-12
6,825,189	12,350,801	6,106,144	45,539,074	9,084,400	28,091,394	4,643,968	7,339,417	49,221,856	1912-13
6,303,740	13,866,918	6,219,113	46,836,019	9,705,946	28,675,391	4,080,162	8,065,027	50,562,426	1913-14
6,943,825	12,556,291	6,309,705	47,193,925	10,118,908	28,862,959	3,729,224	7,897,149	50,644,140	1914-15
6,860,565	12,550,423	6,754,734	46,897,715	10,056,367	30,131,221	2,859,988	6,839,252	50,922,728	1915-16

*See explanations given in the footnotes (page 39)
(a) Figures of land partly irrigated from springs and mountain streams are not available

Table II—*continued*

No. 26.—CLASSIFICATION OF THE AREA (IN ACRES) OF EACH DISTRICT IN BENGAL

District	Forests	Not available for cultivation	Culturable waste other than fallow	Current fallows	Net area cropped	Total	Area	
							Government canals	Private canals
1	2	3	4	5	6	7	8	9
Bardwan								
1914-15	...	300,000	208,000	385,540	828,700	1,722,240	16,139	...
1915-16	...	300,000	208,000	637,040	577,200	1,722,240	19,836	...
Bankura								
1914-15	...	167,000	805,640	179,400	525,400	1,677,440	...	1,200
1915-16	...	167,000	805,640	507,600	197,200	1,677,440	...	1,200
Birbhum								
1914-15	...	136,920	195,460	2,600	786,300	1,121,280	...	...
1915-16	...	136,920	234,620	19,040	730,700	1,121,280		
Midnapur								
1914-15	...	965,720	481,220	...	1,872,100	3,319,040	78,055	3,565
1915-16	...	965,720	597,120	...	1,756,200	3,319,040	76,593	3,565
Hooghly								
1914-15	...	250,676	48,119	107,225	354,300	760,320	5,551	6,250
1915-16	...	250,676	40,566	128,278	340,800	760,320	4,586	10,251
Howrah								
1914-15	...	52,588	16,000	114,412	143,400	326,400	...	...
1915-16	...	52,588	16,000	114,612	143,200	326,400		
24-Parganas								
1914-15	1,095,084	571,953	337,098	154,225	941,800	3,100,160	...	...
1915-16	1,095,084	571,953	337,098	159,225	936,800	3,100,160		
Khulna								
1914-15	1,470,368	549,000	152,800	173,656	833,800	3,179,624	...	...
1915-16	1,470,368	487,900	214,486	180,870	826,000	3,179,624		
Nadia								
1914-15	...	374,974	291,996	379,930	738,700	1,785,600	...	317
1915-16	...	374,974	291,996	450,930	667,700	1,785,600	...	317
Jessore								
1914-15	...	660,000	40,153	126,900	1,034,200	1,861,253	...	...
1915-16	...	660,000	40,153	143,700	1,017,400	1,861,253		
Murshidabad								
1914-15	...	150,133	257,000	382,387	582,000	1,371,520	...	800
1915-16	...	150,133	257,000	397,187	567,200	1,371,520	...	800
Malda								
1914-15	...	164,330	240,900	41,130	767,000	1,215,360	...	...
1915-16	...	164,330	242,900	40,330	767,800	1,215,360		
Dinajpur								
1914-15	...	500,000	267,060	466,780	1,291,600	2,525,440	...	...
1915-16	...	500,000	267,060	369,680	1,388,700	2,525,440		
Rajshahi								
1914-15	...	425,968	102,907	284,745	861,900	1,675,520	...	300
1915-16	...	425,968	102,907	241,945	904,700	1,675,520	...	300
Rangpur								
1914-15	...	405,600	176,510	88,250	1,556,200	2,226,560	...	...
1915-16	...	405,600	71,890	87,270	1,661,800	2,226,560		
Bogra								
1914-15	...	120,000	163,660	189,300	396,800	869,760	...	...
1915-16	...	120,000	125,460	189,300	435,000	869,760		
Pabna								
1914-15	...	156,198	...	102,542	925,900	1,184,640	...	...
1915-16	...	156,198	...	170,742	857,700	1,184,640		

Column 2.—The figures represent Government forests and estimates of other forest areas furnished by district officers.

IRRIGATED FROM				AREA OF CROPS IRRIGATED					DISTRICT
Tanks	Wells	Other sources	Total	Wheat	Other cereals and pulses	Miscellaneous food crops	Miscellaneous non-food crops	Total	
10	11	12	13	14	15	16	17	18	19
									Burdwan
305,219	4,000	117,421	442,779	1,345	311,107	148,653	12,575	473,680	1914-15
209,414	1,020	70,476	300,746	1,533	207,687	71,186	21,620	302,026	1915-16
									Bankura
69,376	5,905	6,515	82,996	3,600	11,401	59,463	8,532	82,996	1914-15
69,376	5,905	6,615	83,096	3,400	11,501	59,463	8,732	83,096	1915-16
									Birbhum
226,500	...	13,500	240,000	3,700	50,000	150,300	36,000	240,000	1914-15
226,000	...	13,500	239,500	3,700	50,000	149,800	36,000	239,500	1915-16
									Midnapur
33,400	230	97,300	212,550	800	335,500	41,400	6,200	383,900	1914-15
33,400	230	97,300	211,088	800	335,500	41,400	6,200	383,900	1915-16
									Hooghly
36,620	50	67,253	115,724	960	36,815	77,873	16,664	132,312	1914-15
46,255	52	64,929	126,073	900	66,496	77,633	16,948	161,977	1915-16
									Howrah
...	...	...	...	...	...	...	...	...	1914-15
									1915-16
									24-Parganas
500	..	500	1,000	...	500	...	500	1,000	1914-15
500	...	500	1,000	...	500	...	500	1,000	1915-16
									Khulna
..	...	...	...	...	...	...	...	...	1914-15
									1915 16
									Nadia
500	...	1,067	1,884	500	1,000	384	...	1,884	1914-15
500	...	1,067	1,884	500	1,000	384	...	1,884	1915-16
									Jessore
...	..	...	...	...	...	...	...	...	1914-15
									1915-16
									Murshidabad
199,043	...	36,012	285,855	3,350	213,362	9,020	10,228	235,960	1914-15
165,880	...	31,587	198,267	2,250	186,802	9,855	14,264	213,171	1915-16
									Malda
117,900	..,	63,800	181,700	3,000	160,000	15,000	3,700	181,700	1914-15
118,000	...	64,000	182,000	10,000	160,000	10,000	2,000	182,000	1915-16
									Dinajpur
...	...	...	...	...	...	...	...	...	1914-15
									1915-16
									Rajshahi
1,200	200	10,200	11,900	...	11,300	200	400	11,900	1914-15
1,200	200	10,200	11,900	...	11,300	200	400	11,900	1915-16
									Rangpur
...	...	...	...	...	...	...	...	...	1914-15
									1915-16
									Bogra
...	...	...	...	...	...	...	...	...	1914-15
									1915-16
									Pabna
...	...	...	...	...	...	...	...	...	1914-15
									1915-16

Columns 8 to 18.—Areas irrigated from all sources are only estimates, except in the case of areas irrigated from Government canals.

Table II—*continued*

No. 26—CLASSIFICATION OF THE AREA (IN ACRES) OF EACH DISTRICT IN BENGAL—*contd*

District	Forests *	Not available for cultivation	Culturable waste other than fallow	Current fallows	Net area cropped	Total	Area: Government canals	Area: Private canals
1	2	3	4	5	6	7	8	9
Jalpaiguri								
1914-15	326,664	246,342	307,577	72,677	945,400	1,868,160	7,300	149,000
1915-16	327,012	180,135	233,941	121,172	1,005,900	1,868,160	7,300	162,700
Darjeeling								
1914-15	287,659	212,673	50,582	21,346	172,700	744,960	...	...
1915-16	287,659	212,673	40,144	31,984	172,500	744,960	...	...
Dacca								
1914-15	...	440,000	34,880	86,107	1,216,700	1,777,687	...	...
1915-16	...	440,000	34,800	129,687	1,173,200	1,777,687		
Faridpur								
1914-15	...	326,372	60,402	43,881	1,237,800	1,668,455	...	...
1915-16	...	326,372	47,383	...	1,294,700	1,668,455		
Backerganj								
1914-15	31,680	1,078,578	136,261	52,268	1,654,000	2,952,787	...	...
1915-16	31,680	1,078,578	65,211	60,918	1,716,400	2,952,787		
Maimensingh								
1914-15	...	1,156,372	367,150	31,531	2,443,900	3,998,953	...	...
1915-16	...	1,156,372	387,150	131,631	2,323,800	3,998,953		
Tippera								
1914-15	...	313,475	44,485	51,600	1,189,800	1,599,360	...	...
1915-16	...	416,510	44,485	64,565	1,043,800	1,599,360		
Noakhali								
1914-15	...	87,131	1,000	1,934	974,200	1,064,265	...	...
1915-16	...	87,131	1,000	2,034	974,100	1,064,265		
Chittagong								
1914-15	364,653	508,909	50,718	25,900	644,700	1,594,880	...	...
1915-16	364,653	508,909	58,161	32,057	631,100	1,594,880		
Chittagong Hill Tracts								
1914-15	681,998	906,429	375,486	1,005,107	319,300	3,288,320	...	...
1915-16	681,998	906,429	375,486	981,807	342,600	3,288,320		
Total								
1914-15	4,258,106	11,227,341	5,215,064	4,571,373	25,208,100	50,479,984	107,045	161,432
1915-16	4,258,454	11,233,069	5,140,657	5,393,604	24,454,200	50,479,984	108,315	179,133

* See explanation given in the foonote (page 46)

IRRIGATED FROM *				AREA OF CROPS IRRIGATED*					DISTRICT
Tanks	Wells	Other sources	Total	Wheat	Other cereals and pulses	Miscellaneous food-crops	Miscellaneous non-food-crops	Total	
10	11	12	13	14	15	16	17	18	19
									Jalpaiguri
...	6,000	139,271	301,571	...	278,800	5,780	16,991	301,571	1914-15
...	6,000	173,745	349,745	54	463,955	11,324	29,859	505,192	1915-16
									Darjeeling
...	...	29,600	29,600	2,500	21,347	5,753	...	29,600	1914-15
...	...	38,337	38,337	2,500	30,607	5,230	...	38,337	1915-16
									Dacca
...	...	...	...	...	...	...	...	...	1914-15 1915-16
									Faridpur
...	...	..	...	...	...	...	...	...	1914-15 1915-16
									Backerganj
...	...	...	...	...	...	...	...	...	1914-15 1915-16
									Maimensingh
...	...	466,300 466,300	466,300 466,300	...	...	269,300 269,300	197,000 197,000	466,300 466,300	1914-15 1915-16
									Tippera
...	...	...	...	...	...	...	...	...	1914-15 1915-16
									Noakhali
...	...	...	...	...	...	...	...	...	1914-15 1915-16
									Chittagong
...	...	...	...	...	...	...	...	...	1914-15 1915-16
									Chittagong Hill Tracts
...	...	...	...	...	...	...	...	...	1914-15 1915-16
									Total
990,258	16,385	1,048,739	2,323,859	19,755	1,431,132	783,126	308,790	2,542,803	1914-15
870,525	13,407	1,038,556	2,209,936	25,637	1,525,348	705,775	333,523	2,590,283	1915-16

*See explanation given in the footnote (page 47)

Table II—*continued*

No. 27—CLASSIFICATION OF THE AREA (IN ACRES) OF EACH DISTRICT IN MADRAS

District	Forests	Not available for cultivation	Culturable waste other than fallow	Current fallows	Net area cropped	Total	Area irrigated: Government canals	Area irrigated: Private canals
1	2	3	4	5	6	7	8	9
Ganjam								
1914-15	462,550	2,239,908	706,403	210,771	1,743,344	5,362,976	181,452	55,342
1915-16	440,982	2,314,684	692,478	204,475	1,710,357	5,362,976	176,403	43,425
Vizagapatam								
1914-15	649,129	5,129,358	2,123,655	756,259	2,340,838	10,999,239	50,367	78,118
1915-16	651,022	5,138,200	2,134,529	749,428	2,326,059	10,999,238	53,770	78,358
Godávari								
1914-15	806,471	1,584,205	251,382	335,052	1,003,588	3,980,698	372,510	67,466
1915-16	806,471	1,582,855	245,978	326,699	1,018,695	3,980,698	392,173	60,126
Kistna								
1914-15	173,382	506,362	384,499	539,925	1,841,863	3,446,031	877,348	202
1915-16	171,432	543,843	428,538	532,834	1,801,037	3,477,684	904,645	304
Guntur								
1914-15	521,247	420,859	177,022	438,474	2,105,669	3,663,271	284,673	...
1915-16	521,242	392,141	191,203	441,443	2,109,551	3,655,580	294,996	...
Nellore								
1914-15	466,396	1,649,626	812,083	771,936	1,403,012	5,103,053	122,232	978
1915-16	462,973	1,720,192	828,718	694,116	1,397,054	5,103,053	117,405	2,897
Karnul								
1914-15	1,685,835	368,987	449,802	247,244	2,102,138	4,854,006	14,065	...
1915-16	1,685,812	330,837	480,485	238,890	2,106,725	4,842,749	25,502	...
Bellary								
1914-15	396,444	342,347	275,608	223,576	2,409,547	3,647,522	21,904	57
1915-16	396,444	365,328	247,952	231,862	2,407,927	3,649,513	23,519	49
Anantapur								
1914-15	481,899	507,438	868,779	469,321	1,951,462	4,278,899	30,831	802
1915-16	481,111	483,522	894,021	411,742	2,011,426	4,281,822	24,620	496
Cuddapah								
1914-15	1,163,702	600,123	594,574	313,052	1,091,769	3,763,220	45,231	2,616
1915-16	1,159,991	601,140	594,412	314,095	1,090,874	3,760,512	49,973	2,380
Chittoor								
1914-15	536,512	1,538,890	545,951	338,559	649,586	3,609,498	12,435	7,693
1915-16	531,915	1,452,211	627,829	318,093	679,170	3,609,218	15,095	8,993
North Arcot								
1914-15	775,139	807,799	139,882	239,081	1,209,033	3,170,934	30,506	2,792
1915-16	786,622	851,549	138,764	259,266	1,134,733	3,170,934	33,363	2,147
Chingleput								
1914-15	133,463	688,664	120,290	210,766	770,934	1,924,117	31,240	3,320
1915-16	133,082	693,852	100,805	252,083	752,008	1,931,830	31,794	3,491

Column 2.—Includes the area cultivated within forests, and excludes the area of forests in the Native State of Sandur, in Bellary, not included in the village papers. As the latter is included in the forest administration report, it accounts partly for the disagreement of its figures with those in this table.

Column 4.—Includes areas occupied by *babul* and casuarina trees when they do not form parts of forest areas. Prior to 1911-12, such areas were classed under "Miscellaneous non-food crops" in Table III.

Column 5.—Includes all occupied waste, that is to say, waste portions of land for which revenue is paid.

Column 6.—Of the total net cropped area for 1915-16 (34,448,793 acres) stated in this column (page 52), 28,234,115 acres are based on actual returns, and 6,214,678 acres on estimates.

IRRIGATED FROM				AREA OF CROPS IRRIGATED					DISTRICT
Tanks	Wells	Other sources	Total	Wheat	Other cereals and pulses	Miscellaneous food crops	Miscellaneous non-food crops	Total	
10	11	12	13	14	15	16	17	18	19
									Ganjam
394,590	6,347	158,658	796,389	12	799,182	34,495	23,723	857,412	1914-15
422,502	7,057	156,463	805,850	17	812,208	38,548	25,298	876,071	1915-16
									Vizagapatam
468,587	213,231	456,959	1,267,262	225	1,201,711	77,000	34,073	1,313,009	1914-15
475,482	212,136	461,965	1,281,711	85	1,220,548	87,652	37,115	1,345,400	1915-16
									Godávari
119,291	5,290	10,455	575,012	13	624,860	75,763	26,386	727,022	1914-15
133,617	5,342	10,320	601,578	14	624,192	82,344	21,463	728,013	1915-16
									Kistna
73,361	4,719	20,032	975,662	...	951,198	24,681	27,489	1,003,368	1914-15
79,163	14,301	18,595	1,017,008	3	1,006,444	23,831	26,293	1,056,571	1915-16
									Guntur
15,954	13,689	5,990	320,306	...	301,056	13,478	6,834	321,368	1914-15
20,302	13,134	6,649	335,081	...	319,181	14,913	6,545	340,639	1915-16
									Nellore
222,481	94,682	29,455	469,828	...	474,387	38,373	16,891	529,651	1914-15
284,845	91,992	8,840	505,979	...	516,152	34,598	26,331	577,081	1915-16
									Karnul
38,438	21,106	4,530	78,139	323	63,971	25,790	3,945	94,029	1914-15
47,083	18,814	4,683	96,082	278	92,522	24,697	5,134	122,631	1915-16
									Bellary
14,246	18,611	1,965	56,783	1,291	39,716	18,609	4,502	64,118	1914-15
19,759	16,800	2,481	62,608	1,693	55,090	21,004	4,511	82,298	1915-16
									Anantapur
52,604	63,341	934	148,512	855	113,464	68,240	6,236	191,793	1914-15
85,672	60,402	14,311	185,501	1,211	172,347	56,739	8,357	238,654	1915-16
									Cuddapah
50,991	96,961	7,617	197,421	63	158,034	83,695	21,986	263,778	1914-15
64,221	90,747	5,023	212,524	395	170,333	101,353	28,498	300,579	1915-16
									Chittoor
143,808	75,447	21,773	231,156	322	192,403	68,267	31,704	292,696	1914-15
170,989	67,415	10,981	273,473	171	250,705	60,946	23,862	335,684	1915-16
									North Arcot
296,967	85,050	31,619	446,934	49	555,023	77,554	11,108	643,734	1914-15
289,534	89,335	31,760	446,139	59	560,209	78,058	12,150	650,476	1915-16
									Chingleput
446,039	27,030	22,328	529,957	...	605,479	45,199	15,666	666,344	1914-15
440,509	23,880	20,008	519,682	...	574,826	41,587	13,471	629,884	1915-16

Column 10.—The term "tanks" refers to a particular kind of dammed reservoirs. These reservoirs are formed by throwing dams across the valleys of small rivulets and streams to intercept water during the rains.

Column 13.—Of the total area irrigated in 1915-16 (9,974,131 acres, page 53) 7,438,965 acres are based on actual return and 2,535,166 acres on estimates.

Table II—*continued*

No. 27—CLASSIFICATION OF THE AREA (IN ACRES) OF EACH DISTRICT IN MADRAS—*continued*

District	Forests *	Not available for cultivation	Culturable waste other than fallow *	Current fallows *	Net area cropped *	Total	Area: Government canals	Area: Private canals
1	2	3	4	5	6	7	8	9
Madras								
1914-15	...	17,210	...	...	...	17,310	...	...
1915-16	...	17,210	...	...	...	17,210		
South Arcot								
1914-15	214,822	693,440	131,972	247,045	1,406,022	2,693,301	128,367	1,227
1915-16	213,846	694,786	153,580	300,319	1,330,770	2,693,301	121,717	...
Salem								
1914-15	919,965	837,688	429,333	308,403	1,536,483	4,031,872	22,997	1,294
1915-16	915,485	928,121	336,726	313,087	1,538,453	4,031,872	22,136	1,364
Coimbatore								
1914-15	1,509,425	290,088	204,874	582,808	2,027,948	4,615,143	66,683	1,534
1915-16	1,506,618	296,432	188,008	553,925	2,064,403	4,609,386	66,912	1,498
Trichinopoly								
1914-15	229,405	454,189	286,012	567,227	1,630,802	3,167,635	137,301	5,964
1915-16	229,797	449,761	289,553	555,184	1,635,471	3,159,766	135,553	6,725
Tanjore								
1914-15	11,823	657,333	160,082	213,541	1,346,609	2,389,388	825,396	...
1915-16	11,823	658,634	171,883	195,541	1,351,503	2,389,384	833,951	...
Madura								
1914-15	420,845	632,593	328,866	281,936	1,470,886	3,135,126	141,066	1,588
1915-16	422,352	680,945	346,863	284,287	1,456,721	3,191,168	140,031	4,032
Ramnad								
1914-15	46,724	264,425	259,943	86,727	1,392,341	2,050,160	868	1,205
1915-16	46,724	257,771	278,863	115,875	1,340,827	2,040,060	1,137	920
Tinnevelly								
1914-15	227,649	457,232	48,479	613,687	1,307,321	2,654,368	46,755	3,121
1915-16	227,740	475,135	53,737	676,348	1,210,277	2,643,237	49,286	350
Nilgiris								
1914-15	339,196	47,364	70,427	121,841	72,427	651,255	...	...
1915-16	340,583	47,628	69,482	120,158	73,417	651,268		
Malabar								
1914-15	358,628	924,348	1,004,977	59,859	1,360,604	3,708,416	...	...
1915-16	358,633	921,426	1,008,633	60,968	1,358,756	3,708,416		
Anjengo								
1914-15	...	31	7	...	337	375	...	...
1915-16	...	31	7	...	337	375		
South Canara								
1914-15	510,847	701,105	545,463	298,782	517,225	2,573,422	...	...
1915-16	510,847	700,958	526,570	292,807	542,242	2,573,424		
Total								
1914-15	13,041,498	22,361,612	10,920,365	8,475,872	34,691,788	89,491,135	3,444,227	235,319
1915-16	13,013,547	22,599,192	11,029,617	8,443,525	34,448,793	89,534,674	3,513,981	217,555

* See explanations given in the footnotes (page 50)

IRRIGATED FROM				AREA OF CROPS IRRIGATED					DISTRICT
*Tanks	Wells	Other sources	* Total	Wheat	Other cereals and pulses	Miscellaneous food crops	Miscellaneous non-food crops	Total	
10	11	12	13	14	15	16	17	18	19
									Madras
...	...	...	...	...	...	...	...	...	1914-15
									1915-16
									South Arcot
301,548	64,538	20,497	516,177	...	501,571	76,809	21,872	600,252	1914-15
292,188	61,512	17,438	492,855	...	467,014	74,212	17,706	558,932	1915-16
									Salem
74,149	86,752	8,454	193,646	264	165,035	49,114	12,996	227,409	1914-15
78,472	91,749	9,417	203,138	503	182,654	45,115	12,741	241,013	1915-16
									Coimbatore
19,224	293,910	7,899	389,250	958	290,837	150,788	65,731	508,314	1914-15
21,912	306,587	6,653	403,562	571	380,306	86,460	76,309	543,646	1915-16
									Trichinopoly
72,416	91,753	5,356	312,790	...	335,213	76,413	21,950	433,576	1914-15
79,778	86,028	4,462	312,546	1	347,483	85,707	21,646	454,837	1915-16
									Tanjore
141,794	12,876	2,136	982,202	...	998,988	31,933	9,837	1,040,758	1914-15
139,788	16,048	1,595	991,382	...	1,001,412	32,908	11,277	1,045,597	1915-16
									Madura
124,214	136,078	18,811	421,757	452	408,169	79,740	30,474	518,835	1914-15
126,471	139,133	23,297	432,964	356	428,319	82,783	27,918	539,376	1915-16
									Ramnad
365,534	80,388	26,526	474,521	...	394,407	55,821	24,293	474,521	1914-15
383,615	60,877	26,028	472,577	...	449,834	50,052	22,447	522,333	1915-16
									Tinnevelly
186,293	86,401	3,280	325,850	...	433,408	64,892	11,773	510,073	1914-15
181,781	87,090	3,384	321,891	...	410,910	63,319	28,246	502,475	1915-16
									Nilgiris
...	...	...	...	...	...	...	...	(a)	1914-15
									1915-16
									Malabar
...	...	...	...	...	...	...	...	(b)	1914-15
									1915-16
									Anjengo
...	...	...	...	...	...	...	...	(a)	1914-15
									1915-16
									South Canara
...	...	...	...	...	...	...	...	(a)	1914-15
									1915-16
									Total
3,622,529	1,572,205	865,274	9,739,554	4,825	9,611,112	1,236,654	429,469	11,282,060	1914-15
3,837,683	1,560,379	844,533	9,974,131	5,357	10,042,689	1,186,826	457,318	11,692,190	1915-16

* See explanations given in the footnotes (page 51)

(*a*) No irrigation works.

(*b*) Statistics of irrigation are not collected.

Table II—*continued*

No. 28—CLASSIFICATION OF THE AREA (IN ACRES) OF EACH DISTRICT IN BOMBAY

District	Forests	Not available for cultivation	Culturable waste other than fallow	Current fallows	Net area cropped	Total	Area: Government canals	Area: Private canals
1	2	3	4	5	6	7	8	9
Ahmadabád								
1914-15	12,028	528,973	157,194	503,177	1,250,849	2,452,221	17,077	...
1915-16	12,028	473,628	155,255	783,243	1,027,523	2,451,677	786	480
Kaira								
1914-15	...	133,895	78,522	115,454	693,728	1,021,599	6,810	...
1915-16	...	136,033	72,146	97,737	716,978	1,022,894	411	...
Panch Mahál's								
1914-15	212,066	99,666	87,670	207,999	420,206	1,027,607	731	...
1915-16	212,218	98,553	89,227	201,469	426,298	1,027,765	822	...
Broach								
1914-15	...	252,923	28,075	88,940	570,258	940,196	...	...
1915-16	...	252,886	30,076	45,639	611,749	940,350	...	...
Surat								
1914-15	45,893	194,541	30,375	318,458	468,832	1,058,099	2	...
1915-16	45,273	184,568	52,941	40,870	734,464	1,058,116	...	...
West Khandesh								
1914-15	612,428	1,028,944	254,349	147,954	1,436,484	3,480,159	11,032	2,160
1915-16	1,454,719	277,661	206,693	120,898	1,420,251	3,480,222	11,190	826
East Khandesh								
1914-15	396,589	368,211	81,713	55,738	2,008,928	2,911,179	1,776	154
1915-16	461,195	323,850	67,639	56,882	2,000,687	2,910,253	2,569	92
Násik								
1914-15	825,862	390,655	89,249	443,191	2,015,397	3,764,354	33,491	3,799
1915-16	814,651	398,614	70,709	363,032	2,117,408	3,764,414	33,375	8,702
Ahmadnagar								
1914-15	541,233	442,494	46,877	413,324	2,795,079	4,239,007	11,989	....
1915-16	531,948	456,664	40,663	364,055	2,851,692	4,239,022	12,529	...
Poona								
1914-15	429,679	429,214	15,285	636,926	1,923,072	3,434,176	60,822	8,538
1915-16	412,930	430,158	13,418	518,232	2,059,459	3,434,197	45,793	17,109
Sholapur								
1914-15	112,042	254,384	13,310	485,956	2,050,240	2,915,932	12,906	...
1915-16	121,532	256,554	13,306	289,029	2,235,521	2,915,942	12,273	508

NOTE.—Figures for unsurveyed villages are based on estimates.

Column 2.—Includes land administered by the Forest Department whether formally declared forest under an Act or not, and differs from the area stated in the forest reports, because in certain localities, where the settlement is incomplete, the original areas are still returned by the Forest Department, while revised areas are returned in this table; also because the revenue records do not always state the most recent revisions.

Column 3.—Includes all land recorded at the survey and settlement as unculturable, although at times a very small quantity of this land is cultivated.

Column 5.—The maximum period for which land thrown out of cultivation is reckoned as fallow is ten years.

Column 6.—Of the total net cropped area (27,058,324 acres) entered in this column for 1915-16 (page 56), 25,899,006 acres are based on actual returns, and 1,159,318 acres on estimates.

IRRIGATED FROM				AREA OF CROPS IRRIGATED					DISTRICT
Tanks	Wells	Other sources	Total	Wheat	Other cereals and pulses	Miscellaneous food crops	Miscellaneous non-food crops	Total	
10	11	12	13	14	15	16	17	18	19
									Ahmadabád
22,032	49,597	2,435	91,141	21,826	56,751	5,793	10,360	94,730	1914-15
378	87,934	1,785	91,361	24,283	50,282	7,648	16,218	98,431	1915-16
									Kaira
2,919	31,124	448	41,301	3,256	14,358	3,163	23,180	43,957	1914-15
105	64,632	2,350	67,498	8,165	31,640	3,338	30,378	73,521	1915-16
									Panch Mahâls
135	2,891	4	3,761	1,815	1,070	746	130	3,761	1914-15
15	3,957	63	4,857	1,715	1,591	643	977	4,926	1915-16
									Broach
...	704	...	704	...	18	368	319	705	1914-15
5	705	...	710	10	17	330	360	717	1915-16
									Surat
4,088	5,888	173	10,151	71	4,081	4,910	1,146	10,208	1914-15
3,643	6,289	184	10,116	49	3,777	5,113	1,225	10,164	1915-16
									West Khandesh
243	12,400	725	26,560	15,692	4,677	2,761	5,533	28,663	1914-15
15	17,339	37	29,407	13,565	4,888	5,391	7,412	31,256	1915-16
									East Khandesh
53	24,597	856	27,436	12,331	2,008	4,983	8,539	27,861	1914-15
107	31,406	380	34,554	14,547	3,322	11,309	8,615	37,793	1915-16
									Násik
1,217	53,308	5,544	97,359	42,440	20,695	17,936	28,923	109,994	1914-15
1,589	47,753	148	91,567	42,407	20,454	25,975	18,606	107,442	1915-16
									Ahmadnagar
...	67,714	7,794	87,497	27,596	44,697	9,418	14,984	96,695	1914-15
...	79,866	...	92,395	28,968	47,561	14,825	11,876	103,230	1915-16
									Poona
3,196	57,896	3,152	133,604	16,993	79,900	40,376	13,445	150,714	1914-15
3,024	52,891	346	119,163	23,872	69,796	37,728	15,673	147,069	1915-16
									Sholapur
...	86,655	514	100,075	15,053	84,904	7,133	16,985	124,075	1914-15
571	82,912	340	96,604	21,654	68,441	18,244	11,836	120,175	1915-16

Columns 8 to 13.—The figures given for private canals, tanks, wells, and other sources are rough estimates

Column 16.—By "miscellaneous food crops" are understood the crops entered in Table III, as sugar, fruits and vegetables, and miscellaneous food crops.

Table II—*continued*

No. 28—CLASSIFICATION OF THE AREA (IN ACRES) OF EACH DISTRICT IN BOMBAY—*continued*

District	Forests *	Not available for cultivation *	Culturable waste other than fallow	Current fallows *	Net area cropped *	Total	Area	
							Government canals	Private canals
1	2	3	4	5	6	7	8	9
Satara								
1914-15 . .	449,858	314,720	38,182	682,238	1,604,840	3,089,838	10,461	702
1915-16 . .	449,505	319,521	39,025	338,868	1,942,459	3,089,378	13,031	35,314
Belgaum								
1914-15 . .	434,660	216,364	79,711	482,780	1,737,483	2,950,998	6,000	429
1915-16 . .	434,531	248,313	74,456	391,014	1,802,679	2,950,993	4,101	1,819
Bijápur								
1914-15 . .	177,369	193,933	51,873	273,988	2,955,622	3,652,785	140	266
1915-16 . .	177,241	198,399	43,532	253,372	2,980,149	3,652,693	141	214
Dharwar								
1914-15 . .	243,534	231,167	47,937	256,282	2,169,272	2,948,192	4,565	1,451
1915-16 . .	255,113	231,061	44,471	212,601	2,204,204	2,947,450	4,598	666
Tanna								
1914-15 . .	684,422	530,695	38,815	578,694	456,496	2,289,122	...	...
1915-16 . .	726,262	468,968	45,788	478,180	569,917	2,289,115	...	...
Kolába								
1914-15 . .	328,655	242,743	25,578	419,144	371,718	1,387,838	...	...
1915-16 . .	329,656	231,978	20,986	405,094	399,716	1,387,430	...	...
Ratnágiri								
1914-15 . .	14,199	778,202	135,990	1,054,659	571,826	2,554,876	...	1,429
1915-16 . .	14,172	566,608	140,970	1,129,916	703,349	2,555,015	...	4,180
Kánara								
1914-15 . .	2,068,958	74,961	42,478	128,557	210,826	2,525,780	...	322
1915-16 . .	2,069,371	75,233	40,740	86,618	253,821	2,525,783	337	1,823
Total								
1914-15	7,589,475	6,706,685	1,343,183	7,293,459	25,711,156	48,643,958	177,802	19,250
1915-16 . .	8,522,345	5,623,250	1,262,041	6,176,749	27,058,324	48,642,709	141,956	71,733

* See explanations given in the footnotes (page 54)

IRRIGATED FROM *				AREA OF CROPS IRRIGATED					DISTRICT
Tanks	Wells	Other sources	Total	Wheat	Other cereals and pulses	Miscellaneous food crops *	Miscellaneous non food crops	Total	
10	11	12	13	14	15	16	17	18	19
									Satara
1,904	55,211	38,298	106,576	23,377	57,209	19,120	25,525	125,231	1914-15
952	54,504	3,148	106,949	25,660	55,688	28,838	19,254	129,440	1915-16
									Belgaum
8,792	33,998	4,832	54,051	3,653	30,367	17,149	8,785	59,954	1914-15
5,967	32,372	2,855	47,114	2,972	25,911	16,643	8,249	53,775	1915-16
									Bijápur
853	16,142	397	17,798	2,964	7,930	5,535	3,795	20,224	1914-15
912	16,006	153	17,426	2,554	7,065	5,965	3,849	19,433	1915-16
									Dharwar
76,942	3,278	9,511	95,747	28	89,565	4,592	1,699	95,884	1914-15
87,521	2,396	6,727	101,908	15	94,420	5,886	1,966	102,287	1915-16
									Tanna
2	5,105	1,066	6,173	...	...	5,616	606	6,222	1914-15
9	4,849	104	4,962	...	2	3,921	1,383	5,306	1915-16
									Kolába
5	1,498	362	1,865	1	...	1,582	282	1,865	1914-15
16	1,535	332	1,883	...	...	1,385	498	1,883	1915-16
									Ratnágiri
993	7,716	12,236	22,374	...	10,389	8,439	3,588	22,416	1914-15
7,471	5,452	18,911	36,014	...	16,516	13,798	5,957	36,271	1915-16
									Kánara
11,696	699	11,372	24,089	...	21,392	2,510	197	24,099	1914-15
13,851	1,104	8,609	25,724	...	22,876	2,753	121	25,750	1915-16
									Total
135,070	516,421	99,719	948,262	187,096	530,011	162,130	168,021	1,047,258	1914-15
126,151	593,902	46,470	980,212	210,436	524,247	209,733	164,453	1,108,869	1915-16

* See explanations given in the footnotes (page 55)

Table II—*continued*

No. 29—CLASSIFICATION OF THE AREA (IN ACRES) OF EACH DISTRICT IN SIND

District	Forests	Not available for cultivation	Culturable waste other than fallow	Current fallows	Net area cropped	Total	Area	
							Government canals	Private canals
1	2	3	4	5	6	7	8	9
Karachi								
1914-15	149,209	5,291,726	1,238,340	423,198	410,378	7,512,851	266,079	26,001
1915-16	162,536	5,720,157	830,247	488,340	315.212	7,516,492	237,571	16,798
Hyderabad								
1914-15	64,496	448,684	917,224	787,541	609,305	2,827,250	602,016	...
1915-16	68,794	450,010	931,548	783,225	597,545	2,831,122	591.123	...
Sukkur								
1914-15	249,969	1,400,856	842,695	585,942	503,227	3,582,689	323,869	10,366
1915-16	252,594	1,407,392	868,401	685,485	370,417	3,584,289	298,147	3,154
Larkana								
1914-15	59,377	779,903	902,387	588,534	905,157	3,235,358	640,974	54,130
1915-16	60,001	783,445	895,880	912,904	583,649	3.235,879	512,270	2,485
Upper Sind Frontier								
1914-15	137,208	338,887	250,777	471,481	517,016	1,715,369	453,692	...
1915-16	137,203	347,145	272,056.	508,694	453,728	1,718,826	420,589	...
Thar and Párkar								
1914-15	42,957	4,616,622	1,761,605	1,258,560	1,047,793	8,727,537	447,142	...
1915-16	42,725	4,496,710	2,023,585	1,690,406	474,097	8,727,523	466,825	...
Nawabshah								
1914-15	89,824	712,937	409,430	768,456	507,383	2,488,030	460,222	...
1915-16	87,488	726,224	406,950	803.436	459,847	2,483,945	408,913	...
Total								
1914-15	793,040	13,589,615	6,322,458	4,883,712	4,500,259	30,089,084	3,193,994	90,497
1915-16	811,341	13,931,083	6,228,667	5,872,490	3,254,495	30,098,076	2,935,438	22,437

Column 2.—The figures do not agree with those in the forest administration report, because the revenue records do not state the most recent alterations of area due to erosion by the Indus which the forest report does, and because, on the other hand, the forest report does not always exhibit the most recent alteration of area effected by the revision of survey, which the revenue records do.

Column 6.—Of the total net cropped area (3,254,495 acres) entered in this column for 1915-16, 3,254,261 acres are based on actual returns and 234 acres on estimates.

IRRIGATED FROM				AREA OF CROPS IRRIGATED					DISTRICT
Tanks	Wells	Other sources	Total	Wheat	Other cereals and pulses	Miscellaneous food crops	Miscellaneous non-food crops	Total	
10	11	12	13	14	15	16	17	18	19
									Karachi
...	95	36,040	328,215	13,114	305,257	8,513	29,553	356,437	1914-15
...	88	49,223	303,680	7,841	294,690	8,288	14,491	325,310	1915-16
									Hyderabad
...	86	6,201	608,303	21,401	438,158	16,176	148,213	623,948	1914-15
...	110	6,032	597,265	29,223	480,438	12,539	88,187	610,387	1915-16
									Sukkur
...	13,570	38,822	386,627	114,635	274,552	10,616	31,928	431,731	1914-15
...	15,751	23,913	340,965	103,769	255,785	9,512	17,029	386,095	1915-16
									Larkana
...	1,207	198,091	894,402	154,847	776,053	8,289	204,011	1,143,200	1914-15
...	5,181	63,713	583,649	114,771	584,788	9,567	67,939	777,065	1915-16
									Upper Sind Frontier
...	720	62,604	517,016	108,406	354,096	2,448	98,073	563,023	1914-15
...	948	32,191	453,728	82,449	362,502	2,826	57,695	505,472	1915-16
									Thar and Párkar
...	22	...	447,164	91,103	198,793	3,133	165,578	458,607	1914-15
...	249	...	467,074	138,135	253,932	4,158	84,085	480,310	1915-16
									Nawabshah
...	8,150	37,679	506,051	64,050	230,283	6,088	175,780	526 201	1914-15
...	16,675	34,176	459,764	68,291	309,612	9,786	85,146	472,835	1915-16
									Total
...	23,850	379,437	3,687,778	567,556	2,627,192	55,263	853,136	4,103,147	1914-15
...	39,002	209,248	3,206,125	544,479	2,541,747	56,676	414,572	3,557,474	1915-16

Table II—*continued*

No. 30—CLASSIFICATION OF THE AREA (IN ACRES) OF EACH DISTRICT IN THE PROVINCE OF AGRA

District	Forests	Not available for cultivation	Culturable waste other than fallow	Current fallows	Net area cropped	Total	Area	
							Government canals	Private canals
1	2	3	4	5	6	7	8	9
Dehra-Dún								
1914-15	640,989	105,739	72,920	9,582	102,006	931,236	12,912	12,597
1915-16	640,989	106,377	71,958	9,865	102,047	931,236	15,751	12,597
Saháranpur								
1914-15	188,427	146,339	134,151	44,136	852,686	1,365,739	132,629	...
1915-16	188,427	146,999	136,550	59,028	835,427	1,366,431	136,550	...
Muzaffarnagar								
1914-15	...	141,973	153,849	39,158	732,897	1,067,877	216,087	...
1915-16	...	142,014	157,778	54,332	716,469	1,070,593	223,946	...
Meerut								
1914-15	...	167,171	166,854	30,025	1,107,362	1,471,412	310,176	...
1915-16	...	166,385	167,181	49,178	1,087,211	1,469,955	323,156	...
Bulandshahr								
1914-15	...	131,101	174,124	20,147	899,830	1,225,202	213,011	...
1915-16	...	131,772	175,737	84,879	833,050	1,225,438	229,641	...
Aligarh								
1914-15	...	202,910	97,576	14,552	931,716	1,246,754	179,077	...
1915-16	...	202,998	98,504	72,189	873,399	1,247,090	179,144	...
Muttra								
1914-15	...	65,697	135,821	19,274	701,981	922,773	186,945	...
1915-16	...	65,691	133,789	110,547	613,417	923,444	187,935	...
Agra								
1914-15	...	220,219	137,956	19,684	807,784	1,185,643	101,732	...
1915-16	...	220,171	137,452	78,062	750,121	1,185,806	84,773	...
Farukhabad								
1914-15	...	170,067	210,250	35,234	661,555	1,077,106	74,995	...
1915-16	...	171,120	206,702	33,323	666,603	1,077,748	68,092	...
Mainpuri								
1914-15	...	331,768	120,286	25,026	594,598	1,071,678	145,735	...
1915-16	...	330,967	117,996	30,669	592,052	1,071,678	136,974	...
Etáwah								
1914-15	2,912	362,646	137,275	30,340	547,530	1,080,703	193,298	...
1915-16	2,912	364,403	131,987	22,685	558,767	1,080,754	165,583	...
Etah								
1914-15	...	113,218	235,288	24,957	732,984	1,106,447	143,540	...
1915-16	...	109,310	230,780	39,960	720,335	1,100,385	131,777	...

Column 2.—Includes forest areas administered by the district officers of some districts. Hence the figures do not agree with those in the forest administration report which exclude these areas. This column also includes the Siwalik Range in the Dehra-Dun district.

Column 5.—The maximum period for which land left untilled is reckoned as fallow is three years.

Column 6.—Of the total net cropped area (26,892,596 acres, page 64) entered in this column for 1915-16 for the Province of Agra, 26,288,596 acres are based on actual returns and 604,000 acres on estimates.

IRRIGATED FROM				AREA OF CROPS IRRIGATED					DISTRICT
Tanks	Wells	Other sources	Total	Wheat	Other cereals and pulses	Miscellaneous food-crops	Miscellaneous non-food-crops	Total	
10	11	12	13	14	15	16	17	18	19
									Dehra-Dún
...	...	1,564	26,551	11,333	19,561	905	5,932	37,731	1914-15
...	...	1,585	29,933	13,481	20,961	1,075	5,689	41,206	1915-16
									Saháranpur
...	31,439	4,367	168,435	74,154	60,978	3,275	42,963	181,370	1914-15
...	40,148	4,665	181,363	89,204	68,179	3,323	36,322	197,028	1915-16
									Muzaffarnagar
...	73,379	4,592	294,058	150,152	49,521	2,938	112,492	315,103	1914-15
...	86,292	5,677	315,915	166,072	81,659	3,774	95,177	346,682	1915-16
									Meerut
...	157,713	6,897	474,786	209,165	120,150	8,036	205,252	542,603	1914-15
...	198,383	6,521	528,060	222,874	223,940	11,330	185,701	643,845	1915-16
									Bulandshahr
...	180,468	11,012	404,491	129,473	208,540	9,438	149,527	496,978	1914-15
...	220,422	8,212	458,275	111,717	363,865	12,771	131,319	619,672	1915-16
									Aligarh
...	283,719	10,890	473,686	171,231	265,035	14,385	109,628	560,279	1914-15
...	294,447	7,218	480,809	133,198	384,137	19,643	76,367	613,345	1915-16
									Muttra
...	88,018	422	275,385	77,053	120,829	3,139	91,924	292,945	1914-15
...	105,792	884	294,611	64,870	190,866	4,875	65,774	326,385	1915-16
									Agra
186	136,090	1,150	239,158	81,597	115,554	6,938	53,085	257,174	1914-15
...	151,909	1,166	237,848	67,462	144,492	7,275	34,081	253,310	1915-16
									Farúkhabad
...	135,370	21,386	231,751	98,641	105,919	17,884	53,389	275,833	1914-15
...	143,809	19,857	231,758	82,725	115,059	24,138	43,111	265,033	1915-16
									Mainpuri
...	161,160	15,521	322,416	122,656	198,400	9,294	69,379	399,729	1914-15
...	171,695	14,759	323,428	107,421	231,510	10,125	40,044	389,100	1915-16
									Etáwah
...	51,998	5,811	251,107	74,399	150,166	5,486	77,290	307,341	1914-15
...	55,891	6,073	227,547	70,269	150,805	6,788	39,295	267,157	1915-16
									Etah
	171,581	215,900	331,021	147,014	173,615	11,172	66,686	398,487	1914-15
...	183,038	12,001	326,816	125,867	220,859	12,023	38,698	397,447	1915-16

Columns 8 to 13.—Government canals include private canals except in Dehra-Dun, Naini Tal, Budaun, and Basti, for which districts separate figures for private canals have been obtained. There are very few private canals in the United Provinces.

Column 13.—Of the total area irrigated (8,485,752 acres, page 65), in the Province of Agra in 1915-16, 8,449,852 acres are based on actual returns and 35,900 acres on estimates.

Table II—*continued*

No. 30—CLASSIFICATION OF THE AREA (IN ACRES) OF EACH DISTRICT IN THE PROVINCE OF AGRA—*continued*

District	Forests *	Not available for cultivation	Culturable waste other than fallow	Current fallows *	Net area cropped *	Total	Area	
							Government canals	Private canals
1	2	3	4	5	6	7	8	9
Bareli								
1914-15	...	103,164	89,214	25,789	792,587	1,010,784	66,159	...
1915-16	...	102,712	88,614	29,515	789,895	1,010,736	79,221	...
Bijnor								
1914-15	63,884	130,660	198,402	73,756	684,163	1,150,865	23,062	...
1915-16	63,884	131,703	198,172	88,248	669,343	1,151,350	22,691	...
Budaun								
1914-15	...	102,892	146,201	31,499	100,315	1,283,750	...	2,588
1915-16	...	105,677	146,508	41,175	996,303	1,289,663	...	1,580
Moradabad								
1914-15	...	117,297	178,833	56,129	1,120,484	1,472,743	2,082	...
1915-16	...	117,414	178,597	67,984	1,108,910	1,472,905	2,571	...
Shahjahánpur								
1914-15	...	92,727	168,151	40,953	802,443	1,104,274	...	...
1915-16	...	93,292	165,290	48,566	796,722	1,103,870	...	...
Pilibít								
1914-15	95,543	69,194	226,439	35,926	438,388	865,490	14,897	...
1915-16	96,326	68,776	224,730	39,777	437,155	866,764	17,571	...
Cawnpore								
1914-15	124	407,489	250,474	34,791	826,585	1,519,463	261,160	...
1915-16	130	405,841	239,684	28,639	840,262	1,514,556	206,218	...
Fatehpur								
1914-15	...	255,514	201,085	43,351	549,289	1,049,239	75,095	...
1915-16	...	255,162	198,500	30,082	565,534	1,049,278	61,631	...
Bánda								
1914-15	87,180	285,228	533,450	183,592	838,278	1,927,728	47,520	...
1915-16	87,180	284,826	515,445	123,713	916,568	1,927,732	29,605	...
Hamirpur								
1914-15	12,638	238,876	382,884	90,347	742,410	1,467,155	24,755	...
1915-16	12,649	238,205	349,633	64,322	802,346	1,467,155	27,592	...
Allahabad								
1914-15	...	369,023	339,525	97,512	1,015,990	1,822,050	29,081	...
1915-16	...	369,399	335,795	77,907	1,040,378	1,823,479	22,891	...
Jhansi								
1914-15	120,722	347,876	835,818	227,263	783,938	2,315,617	4,560	...
1915-16	120,681	345,765	792,893	191,429	864,745	2,315,513	2,332	...

* See explanations given in the footnotes (page 60)

IRRIGATED FROM*				AREA OF CROPS IRRIGATED					DISTRICT
Tanks	Wells	Other sources	Total	Wheat	Other cereals and pulses	Miscellaneous food-crops	Miscellaneous non-food-crops	Total	
10	11	12	13	14	15	16	17	18	19
									Bareli
...	48,123	35,987	150,269	56,474	53,157	6,967	41,615	158,213	1914-15
...	66,082	60,464	205,767	90,803	75,310	7,136	40,315	213,564	1915-16
									Bijnor
...	14,529	7,810	45,401	13,239	13,647	2,346	19,303	48,535	1914-15
...	13,643	7,547	43,881	14,360	11,894	2,380	18,173	46,807	1915-16
									Budaun
...	125,665	43,212	171,465	87,892	42,437	11,107	36,750	178,186	1914-15
...	172,625	43,605	217,210	110,841	68,937	11,036	34,898	225,712	1915-16
									Moradabad
...	49,577	12,449	64,108	20,359	10,056	6,021	32,243	68,679	1914-15
...	90,359	27,724	120,654	67,559	19,477	6,664	32,771	126,471	1915-16
									Shahjahánpur
...	175,944	58,702	234,646	156,181	41,788	12,391	32,856	243,216	1914-15
...	168,136	66,392	234,528	145,734	47,391	13,879	34,528	241,532	1915-16
									Pilibit
...	49,763	23,630	88,390	52,282	17,371	3,569	16,930	90,152	1914-15
..	55,217	33,667	106,455	61,681	22,507	3,613	20,233	108,034	1915-16
									Cawnpore
...	64,127	11,129	336,416	103,555	193,625	9,929	75,301	382,410	1914-15
...	64,572	15,007	285,797	86,842	186,634	9,938	36,942	320,356	1915-16
									Fatehpur
...	86,104	49,468	210,665	51,485	168,135	4,450	13,972	238,042	1914-15
...	76,609	39,419	177,659	41,963	139,241	4,805	10,976	196,985	1915-16
									Bánda
...	3,524	2,427	53,471	15,832	41,251	1,059	1,054	59,196	1914-15
165	3,237	2,504	35,511	10,784	25,471	777	1,060	38,092	1915-16
									Hamírpur
713	12,294	440	38,202	9,414	25,626	1,293	2,076	38,409	1914-15
819	12,330	236	40,977	11,259	25,725	932	3,254	41,170	1915-16
									Allahabad
691	164,957	75,270	269,999	59,412	211,832	7,826	10,302	289,372	1914-15
237	133,671	76,175	232,974	45,876	177,952	8,731	10,572	243,131	1915-16
									Jhansi
10,234	45,699	1,435	61,928	23,464	36,362	2,867	2,195	64,888	1914-15
8,171	50,561	1,935	62,999	23,824	36,649	1,812	2,081	64,366	1915-16

* See explanations given in the footnotes (page 61)

Table II—*continued*

No. 30—CLASSIFICATION OF THE AREA (IN ACRES) OF EACH DISTRICT IN THE PROVINCE OF AGRA—*continued*

District	Forests *	Not available for cultivation	Culturable waste other than fallow	Current fallows *	Net area cropped *	Total	Area irrigated: Government canals	Area irrigated: Private canals
1	2	3	4	5	6	7	8	9
Jalaun								
1914-15	1,395	191,200	161,047	20,696	577,464	951,802	82,223	...
1915-16	1,395	190,003	146,282	18,172	595,950	951,802	77,653	...
Benares								
1914-15	...	66,196	83,303	25,024	470,898	645,421	...	...
1915-16	...	65,891	82,545	18,100	478,691	645,227	...	...
Mirzapur								
1914-15	78,876	1,247,541	513,073	211,113	718,579	2,769,182	1,410	...
1915-16	78,876	1,253,218	504,663	184,451	747,980	2,769,188	3,044	...
Jaunpur								
1914-15	...	159,621	155,555	42,515	634,171	991,862	...	...
1915-16	...	159,354	154,166	35,829	642,513	991,862	...	...
Ghazipur								
1914-15	...	116,765	138,088	31,156	604,989	890,998	...	...
1915-16	...	116,512	136,975	25,500	611,864	890,851	...	...
Ballia								
1914-15	...	121,282	109,274	44,851	516,165	791,572	...	...
1915-16	...	120,788	110,343	34,598	526,399	792,128	...	...
Gorakhpur								
1914-15	110,570	235,312	330,230	93,527	2,124,909	2,894,548	...	...
1915-16	111,747	235,312	329,053	93,527	2,124,909	2,894,548	...	...
Basti								
1914-15	...	185,431	277,406	64,316	1,271,325	1,798,478	...	6,371
1915-16	...	186,033	276,588	53,146	1,282,955	1,798,722	...	6,438
Azamgarh								
1914-15	...	282,394	207,248	60,235	869,858	1,419,735	...	...
1915-16	...	283,279	204,517	45,665	886,276	1,419,737	...	...
Almora								
1914-15	3,062,000	35,000	35,000	...	295,000	3,427,000	...	...
1915-16	3,062,000	35,000	35,000	...	295,000	3,427,000	...	...
Garhwál								
1914-15	3,301,000	46,000	56,000	24,000	260,000	3,687,000	...	...
1915-16	3,301,000	46,000	56,000	24,000	260,000	3,687,000	...	...
Naini Tal								
1914-15	961,478	336,143	163,785	45,050	263,284	1,769,740	72,489	9,668
1915-16	961,982	336,379	165,758	43,110	263,000	1,770,229	72,128	9,510
Total								
1914-15	8,727,738	7,701,673	7,556,865	1,915,506	26,877,284	52,779,066	2,614,728	30,702
1915-16	8,730,178	7,704,748	7,402,159	2,052,172	26,892,596	52,781,853	2,508,470	30,125

* See explanations given in the footnotes (page 60)

Note.—The Statistics for Almora, Garhwal, and the hill portion of Naini Tal are based on estimates.

IRRIGATED FROM *				AREA OF CROPS IRRIGATED					DISTRICT
Tanks	Wells	Other sources	Total	Wheat	Other cereals and pulses	Miscellaneous food-crops	Miscellaneous non-food-crops	Total	
10	11	12	13	14	15	16	17	18	19
									Jalaun
...	2,409	618	86,250	31,172	51,229	898	3,456	86,755	1914-15
42	2,982	552	81,229	29,866	47,196	728	3,692	81,482	1915-16
									Benares
...	167,046	18,085	185,131	24,913	136,527	5,508	20,594	187,542	1914-15
...	144,291	36,224	180,515	18,102	135,265	5,813	23,169	182,349	1915-16
									Mirzapur
51,462	44,104	23,842	120,818	11,271	101,587	2,227	7,352	122,437	1914-15
45,647	37,315	23,582	109,588	7,879	92,386	2,298	8,124	110,687	1915-16
									Jaunpur
...	330,561	26,122	356,683	52,100	267,539	5,700	38,345	363,684	1914-15
...	290,740	66,388	357,128	42,366	273,166	5,823	40,456	361,811	1915-16
									Ghazipur
...	190,997	31,490	222,487	17,325	174,366	2,777	30,080	224,548	1914-15
...	160,224	58,704	218,928	11,466	173,862	3,716	31,519	220,563	1915-16
									Ballia
...	151,442	37,283	188,725	18,336	134,539	5,176	33,956	192,007	1914-15
...	153,564	47,443	201,007	11,867	152,626	3,314	36,383	204,190	1915-16
									Gorakhpur
...	399,319	310,909	710,228	224,256	415,192	8,320	69,550	717,318	1914-15
...	399,319	310,909	710,228	202,852	466,247	4,887	75,724	749,710	1915-16
									Basti
...	306,235	270,063	582,669	252,168	277,563	5,052	56,854	591,637	1914-15
...	257,588	337,766	601,792	236,390	301,335	4,923	56,737	599,385	1915-16
									Azamgarh
...	349,659	147,809	497,468	62,062	373,557	3,397	64,281	503,297	1914-15
...	262,910	241,867	504,777	46,022	391,832	3,564	67,454	508,872	1915-16
									Almora
...	...	24,400	24,400	...	...	...	...	(a) 24,400	1914-15
...	...	24,400	24,400	...	...	...	...	(a) 24,400	1915-16
									Garhwál
...	...	8,500	8,500	...	...	...	...	(a) 8,500	1914-15
...	...	8,500	8,500	...	...	...	...	(a) 8,500	1915-16
									Naini Tal
...	198	4,605	86,960	33,880	58,217	590	14,910	(b) 110,597	1914-15
...	177	5,070	86,885	33,076	61,178	673	16,109	(b) 114,036	1915-16
									Total
63,286	4,254,211	1,325,197	8,288,124	2,723,940	4,433,871	202,360	1,661,522	9,057,593	1914-15
55,081	4,267,978	1,624,098	8,485,752	2,606,572	5,128,613	224,582	1,396,748	9,392,415	1915-16

* See explanations given in the footnotes (page 61)
(*a*) Details not available
(*b*) Includes 3,000 acres for which details are not available

Table II—*continued*

No. 31—CLASSIFICATION OF THE AREA (IN ACRES) OF EACH DISTRICT IN OUDH

District	Forests *	Not available for cultivation	Culturable waste other than fallow	Current fallows *	Net area cropped	Total	Area	
							Government canals	Private canals
1	2	3	4	5	6	7	8	9
Lucknow								
1914-15	...	118,529	112,196	19,399	371,463	621,587	...	...
1915-16	...	118,691	112,886	16,219	373,464	621,260	...	...
Unao								
1914-15	...	226,285	236,736	27,701	647,329	1,138,051	...	...
1915-16	...	229,052	236,870	24,821	647,525	1,138,268	...	...
Rae-Bareli								
1914-15	...	230,443	259,598	19,794	610,155	1,119,990	...	...
1915-16	...	230,469	258,286	14,927	616,309	1,119,991	...	...
Sitapur								
1914-15	...	142,703	207,561	63,032	1,028,514	1,441,810	...	...
1915-16	...	142,539	205,953	63,967	1,029,351	1,441,810	...	...
Hardoi								
1914-15	...	186,200	245,078	40,445	1,021,767	1,493,490	...	...
1915-16	...	186,882	243,012	43,712	1,020,458	1,494,064	...	...
Kheri								
1914-15	295,139	171,263	429,828	91,094	909,485	1,896,809	...	...
1915-16	295,837	175,214	418,026	96,712	911,701	1,897,490	...	...
Fyzabad								
1914-15	...	182,648	200,559	25,279	691,355	1,099,841	...	...
1915-16	...	185,407	204,304	18,767	699,550	1,108,028	...	...
Gonda								
1914-15	103,785	175,955	318,027	66,579	1,155,902	1,820,248	...	...
1915-16		173,809	313,488	47,866	1,173,228	1,814,176	...	...
Bahraich								
1914-15	213,929	141,040	295,388	64,744	980,648	1,695,749	...	...
1915-16		143,543	293,362	53,005	991,906	1,695,745	...	...
Sultanpur								
1914-15	...	251,705	186,249	29,062	629,963	1,096,979	...	...
1915-16	...	251,473	185,954	21,304	638,216	1,096,947	...	...
Partábgarh								
1914-15	...	231,566	152,935	27,425	512,224	924,150	...	...
1915-16	...	232,629	152,623	22,080	516,817	924,149	...	...
Barabanki								
1914-15	...	147,083	209,968	39,808	731,208	1,128,067	...	...
1915-16	...	146,536	211,571	32,433	737,595	1,128,135	...	...
Total								
1914-15	612,853	2,205,420	2,854,123	514,362	9,290,013	15,476,771	...	...
1915-16	613,551	2,216,244	2,836,335	457,813	9,356,120	15,480,063	...	...

* See explanation given in the footnotes (page 60)

IRRIGATED FROM				AREA OF CROPS IRRIGATED					DISTRICT
Tanks	Wells	Other sources	Total	Wheat	Other cereals and pulses	Miscellaneous food-crops	Miscellaneous non-food-crops	Total	
10	11	12	13	14	15	16	17	18	19
									Lucknow
...	90,435	39,291	129,726	69,718	50,083	7,611	11,466	138,908	1914-15
...	70,679	43,810	114,489	63,501	35,335	6,793	12,296	117,925	1915-16
									Unao
...	153,091	77,802	230,893	87,491	131,775	6,786	14,248	240,300	1914-15
...	129,351	104,277	233,628	79,529	136,290	7,129	14,745	237,693	1915-16
									Rae-Bareli
...	212,125	83,521	295,646	95,456	218,204	4,598	20,695	338,953	1914-15
...	178,470	82,237	260,707	84,420	160,702	4,549	20,376	270,047	1915-16
									Sitapur
...	98,139	85,507	183,646	123,424	34,177	6,261	22,754	186,616	1914-15
...	72,199	117,363	189,562	115,899	47,236	5,081	23,411	191,627	1915-16
									Hardoi
...	183,405	75,755	259,160	151,844	80,150	13,888	19,967	265,849	1914-15
...	158,311	120,805	279,116	131,436	112,718	16,739	24,856	285,749	1915-16
									Kheri
...	93,306	26,464	119,770	85,978	20,729	5,333	9,773	121,813	1914-15
...	72,578	46,992	119,570	79,128	25,202	4,872	12,066	121,268	1915-16
									Fyzabad
...	278,682	81,852	360,534	152,183	167,847	3,976	43,262	367,268	1914-15
...	180,370	167,898	348,268	128,080	175,143	4,295	45,084	352,602	1915-16
									Gonda
...	242,350	87,565	329,915	186,387	113,791	3,414	28,914	332,506	1914-15
...	193,313	134,397	327,710	160,398	136,635	3,246	29,020	329,299	1915-16
									Bahraich
...	38,023	48,809	86,832	62,567	17,289	1,847	6,048	87,751	1914-15
...	25,051	57,354	82,405	57,221	19,285	1,457	4,901	82,864	1915-16
									Sultanpur
...	246,776	62,799	309,575	99,212	204,866	3,857	21,765	329,700	1914-15
...	156,389	133,777	290,166	86,278	181,956	3,905	21,566	293,705	1915-16
									Partábgarh
...	206,369	54,805	261,174	60,931	204,098	3,375	15,091	283,495	1914-15
...	167,232	73,897	241,129	50,536	179,607	3,495	14,490	248,128	1915-16
									Barabanki
...	156,718	96,396	253,114	138,103	79,783	5,831	38,910	262,627	1914-15
...	103,654	118,819	224,473	122,257	59,401	6,094	37,637	225,389	1915-16
									Total
...	1,999,419	820,566	2,819,985	1,313,294	1,322,792	66,807	252,893	2,955,786	1914-15
...	1,507,597	1,201,626	2,709,223	1,158,683	1,269,510	67,655	260,448	2,756,296	1915-16

Table II—*continued*

No. 32—CLASSIFICATION OF THE AREA (IN ACRES) OF EACH DISTRICT IN BIHAR AND ORISSA

District	Forests	Not available for cultivation	Culturable waste other than fallow	Current fallows	Net area cropped	Total	Area: Government canals	Area: Private canals
1	2	3	4	5	6	7	8	9
Patna								
1914-15	...	183,193	43,387	98 320	1,003,100	1,328,000	56,118	2,850
1915-16	...	164,498	43,387	42,615	1,077,500	1,328,000	64,348	4,450
Gaya								
1914-15	183,282	626,383	267,555	136,592	1,822,300	3,036,112	90,719	290,409
1915-16	183,282	626,382	267,556	136,592	1,822,300	3,036,112	81,134	209,409
Shahabad								
1914-15	81,826	769,352	148,535	76,207	1,722,800	2,798,720	479,015	33,186
1915-16	81,826	769,352	148,535	41,107	1,757,900	2,798,720	395,311	23,486
Darbhanga								
1914-15	...	192,467	175,823	...	1,774,400	2,142,690	...	...
1915-16	...	173,479	47,790	11,921	1,909,500	2,142,690	...	...
Muzaffarpur								
1914-15	...	188,547	108,853	214,924	1,430,000	1,942,324	...	1,000
1915-16	...	188,547	108,853	214 924	1,430,000	1,942,324	...	1,000
Sáran								
1914-15	...	149,086	185,481	243,967	1,132,700	1,711,234	...	15,253
1915-16	...	149,086	185,481	243,967	1,132,700	1,711,234	...	15,253
Champáran								
1914-15	49,160	332,179	381,759	99,042	1,406,700	2,259,840	89,404	...
1915-16	49,160	332,179	381,759	95,242	1,401,500	2,259,840	62,474	...
Monghyr								
1914-15	...	523,559	447,222	69,799	1,469,500	2,510,080	...	128,495
1915-16	...	523,559	447,222	324,499	1,214,800	2,510,080	...	128,495
Bhágalpur								
1914-15	...	267,416	396,327	399,577	1,597,700	2,661,020	...	116,231
1915-16	...	267,416	396,327	333,377	1,663,900	2,661,020	...	116,231
Purnea								
1914-15	...	273,514	730,052	319,987	1,872,600	3,196,153	...	36
1915-16	...	273,514	730,052	229,387	1,963,200	3,196,153	...	36
Santhal Parganas								
1914-15	31,400	938,100	411,300	595,700	1,489,600	3,466,100	...	3,625
1915-16	278.347	691,153	411,300	595,700	1,489,600	3,466,100	...	3,625

Column 2.—The figures represent Government Forests and estimates of other forest areas furnished by district officers.

IRRIGATED FROM				AREA OF CROPS IRRIGATED					DISTRICT
Tanks	Wells	Other sources	Total	Wheat	Other cereals and pulses	Miscellaneous food-crops	Miscellaneous non-food-crops	Total	
10	11	12	13	14	15	16	17	18	19
									Patna
57,228	53,514	91,867	261,577	47,956	98,662	105,253	8,893	(a)260,764	1914-15
57,928	53,814	94,967	275,507	47,041	82,517	166,107	9,843	305,508	1915-16
									Gaya
488,849	108,239	31,905	1,010,121	46,301	893,098	35,918	22,501	(a)997,818	1914-15
488,849	108,239	31,905	919,536	46,301	893,098	35,918	22,501	997,818	1915-16
									Shahabad
116,132	71,000	21,598	720,931	73,240	518,469	66,815	23,971	(a)682,495	1914-15
115,132	72,600	21,598	637,527	57,303	412,514	143,411	3,930	(a)617,158	1915-16
									Darbhanga
72,804	500	26,290	99,594	4,600	88,586	1,720	4,688	99,594	1914-15
29,408	2,341	12,153	43,902	3,700	33,849	1,740	4,613	43,902	1915-16
									Muzaffarpur
13,550	5,070	26,200	45,820	3,060	37,700	3,040	2,020	45,820	1914-15
13,550	5,070	26,200	45,820	3,060	37,700	3,040	2,020	45,820	1915-16
									Sáran
44,132	261,369	134,360	455,114	62,307	155,778	205,979	40,435	464,499	1914-15
44,132	261,369	134,360	455,114	62,307	155,778	205,979	40,435	464,499	1915-16
									Champáran
...	...	...	89,404	173	88,609	540	82	89,404	1914-15
...	...	...	62,474	105	62,222	42	105	62,474	1915-16
									Monghyr
119,200	55,499	47,989	351,183	128,495	119,200	55,499	47,989	351,183	1914-15
119,200	55,499	47,989	351,183	128,495	119,200	55,499	47,989	351,183	1915-16
									Bhágalpur
42,436	9,777	112,188	280,632	2,176	267,388	8,968	2,100	280,632	1914-15
42,436	9,777	112,188	280,632	2,176	267,388	8,968	2,100	280,632	1915-16
									Purnea
...	26,741	...	26,777	...	...	26,777	...	26,777	1914-15
...	26,741	...	26,777	...	...	26,777	...	26,777	1915-16
									Santhal Parganas
50,217	89	257,569	311,500	2,687	305,987	2,269	635	311,578	1914-15
50,217	89	257,569	311,500	2,687	305,987	2,269	635	311,578	1915-16

Columns 8 to 18.—The figures are only estimates, except in the case of areas irrigated from Government canals.
(a) Full details of all crops irrigated are not available.

Table II—*continued*

No. 32—CLASSIFICATION OF THE AREA (IN ACRES) OF EACH DISTRICT IN BIHAR AND ORISSA—*continued*

District	Forests *	Not available for cultivation	Culturable waste other than fallow	Current fallows	Net area cropped	Total	Area: Government canals	Area: Private canals
1	2	3	4	5	6	7	8	9
Cuttack								
1914-15	...	637,237	177,930	170,340	1,354,800	2,340,307	237,061	...
1915-16	...	637,237	177,930	216,640	1,308,500	2,340,307	247,356	...
Balasore								
1914-15	...	298,253	55,900	97,968	880,500	1,332,621	42,179	...
1915-16	...	298,253	55,900	116,168	862,300	1,332,621	46,027	...
Angul								
1914-15	349,627	421,761	52,500	40,192	225,200	1,089,280	...	...
1915-16	349,627	421,761	52,500	26,592	238,800	1,089,280	...	...
Puri								
1914-15	72,546	399,500	271,714	55,900	799,700	1,599,360	...	15,000
1915-16	72,546	399,500	271,714	55,900	799,700	1,599,360	...	15,000
Sambalpur								
1914-15	533,034	142,035	670,120	175,571	926,600	2,447,360	...	...
1915-16	533,034	141,967	668,079	178,580	925,700	2,447,360	...	...
Hazáribágh								
1914-15	1,559,411	367,829	1,234,099	412,700	899,200	4,473,239	...	60
1915-16	2,524,591	365,299	266,263	387,840	927,200	4,471,193	...	60
Ranchi								
1914-15	890,380	514,400	821,232	730,357	1,588,500	4,544,869	...	6
1915-16	890,381	514,512	821,093	730,383	1,588,500	4,544,869	...	6
Palámau								
1914-15	167,044	1,544,621	687,207	215,924	531,600	3,146,396	...	...
1915-16	167,044	1,544,621	662,407	215,924	556,400	3,146,396	...	...
Mánbhum								
1914-15	9,788	914,188	135,998	202,006	1,392,100	2,654,080	...	...
1915-16	9,788	914,188	135,998	423,806	1,170,300	2,654,080	...	...
Singhbhum								
1914-15	805,278	372,827	608,430	26,153	707,700	2,520,388	...	43
1915-16	805,278	372,827	608,430	26,253	707,600	2,520,388	...	43
Total								
1914-15	4,732,776	10,056,447	8,011,424	4,372,226	26,027,300	53,200,173	994,496	606,194
1915-16	5,944,904	9,769,330	6,888,576	4,647,417	25,947,900	53,198,127	896,650	527,094

* See explanation given in the footnote (page 68)

IRRIGATED FROM				AREA OF CROPS IRRIGATED					DISTRICT
Tanks	Wells	Other sources	Total	Wheat	Other cereals and pulses	Miscellaneous food-crops	Miscellaneous non-food-crops	Total	
10	11	12	13	14	15	16	17	18	19
									Cuttack
12,633	11	21,603	271,308	...	246,581	83	63	(a) 246,727	1914-15
12,633	11	21,603	281,603	..	247,253	63	40	(a) 247,356	1915-16
									Balasore
1,700	...	50,000	93,879	...	92,384	100	1,400	93,884	1914-15
...	...	15,000	61,027	...	45,627	14,000	1,400	61,027	1915-16
									Angul
14,400	...	...	14,400	100	14,375	...	...	14,475	1914-15
14,475	...	...	14,475	100	14,375	...	..	14,475	1915-16
									Puri
51,600	2,500	144,700	213,800	3	208,200	4,500	1,100	213,803	1914-15
51,600	2,500	144,700	213,800	3	208,200	4,500	1,100	213,803	1915-16
									Sambalpur
92,519	5,482	3,484	101,485	195	91,057	8,302	1,931	101,485	1914-15
55,352	8,531	2,716	66,599	150	61,238	4,126	1,085	66,599	1915-16
									Hazáribágh
3,179	12,590	2,475	18,304	1,173	3,601	7,686	5,844	18,304	1914-15
3,179	12,590	2,475	18,304	1,173	3,601	7,686	5,844	18,304	1915-16
									Ranchi
339	2,256	457	3,058	64	736	1,871	387	3,058	1914-15
339	2,256	457	3,058	64	736	1,871	387	3,058	1915-16
									Palámau
300	9,000	45,000	54,300	1,000	50,800	2,000	500	54,300	1914-15
300	9,000	45,000	54,300	1,000	50,800	2,000	500	54,300	1915-16
									Mánbhum
65,102	9,335	25,699	100,136	732	90,474	5,610	3,320	100,136	1914-15
240,800	9,509	46,100	296,400	2,400	282,700	7,500	3,800	296,400	1915-16
									Singhbhum
62,961	94	15,251	78,349	180	77,411	288	470	78,349	1914-15
62,961	94	15,251	78,349	180	77,411	288	470	78,349	1915-16
									Total
1,309,281	633,066	1,058,635	4,601,672	374,442	3,449,096	543,218	168,329	(a)4,535,085	1914-15
1,402,491	639,421	1,032,231	4,497,887	358,245	3,362,194	691,784	148,797	(a)4,561,020	1915-16

* See explanation given in the footnote (page 69).
(a) Full details of all crops irrigated are not available

Table II—*continued*

No. 33—CLASSIFICATION OF THE AREA (IN ACRES) OF EACH DISTRICT IN THE PUNJAB

District	Forests	Not available for cultivation	Culturable waste other than fallow	Current fallows	Net area cropped	Total	Area	
							Government canals	Private canals
1	2	3	4	5	6	7	8	9
Hissar								
1914-15	39,715	115,429	463,330	127,123	2,573,233	3,318,830	306,044	13,859
1915-16	39,563	115,336	468,261	1,331,758	1,363,901	3,318,819	276,259	12,794
Rohtak								
1914-15	...	101,592	186,813	25,469	1,125,239	1,439,113	187,105	...
1915-16	...	101,991	186,464	206,631	944,554	1,439,630	198,542	...
Gurgáon								
1914-15	...	215,829	173,912	56,320	996,925	1,442,986	54,939	...
1915-16	...	215,718	178,653	147,527	901,196	1,443,904	68,635	...
Karnál								
1914-15	940	274,926	596,554	54,328	1,070,647	1,997,395	176,336	23,732
1915-16	924	273,975	587,369	134,545	997,500	1,994,313	190,840	23,909
Ambala								
1914-15	12,019	313,405	125,039	25,192	723,029	1,198,684	1,416	...
1915-16	12,019	311,297	127,783	40,044	706,090	1,197,233	1,674	...
Simla								
1914-15	12,083	25,083	21,834	320	9,640	68,960	...	...
1915-16	12,082	25,111	21,759	290	9,664	68,942	...	...
Kángra								
1914-15	1,402,321	4,083,049	267,502	69,235	519,055	6,341,162	...	160,879
1915-16	792,556	3,883,553	266,338	80,996	506,912	5,530,356	...	175,983
Hoshiárpur								
1914-15	37,172	400,160	255,518	31,071	690,921	1,414,842	12,995	6,659
1915-16	37,292	398,565	257,225	32,414	689,405	1,414,901	13,664	8,375
Jalandhar								
1914-15	1,322	93,409	96,368	16,078	654,119	861,296	...	...
1915-16	1,322	90,991	97,574	62,933	606,201	859,021	...	...
Ludhiána								
1914-15	197	76,053	86,126	13,245	716,891	892,512	49,109	...
1915-16	197	75,645	85,044	36,999	694,747	892,632	62,212	...
Ferozpur								
1914-15	...	154,793	181,382	48,956	2,210,168	2,595,299	498,064	183,532
1915-16	...	153,873	176,756	427,712	1,836,968	2,595,309	584,126	130,560
Multan								
1914-15	114,538	320,254	2,203,394	121,237	1,115,055	3,874,478	947,874	18,521
1915-16	112,894	319,223	2,043,785	292,267	935,799	3,703,968	772,197	17,831
Jhang								
1914-15	359	209,744	1,125,189	142,967	693,458	2,171,717	407,583	1,519
1915-16	359	209,621	1,128,099	233,119	600,518	2,171,716	394,485	340
Lyallpur								
1914-15	46,909	152,482	446,480	65,498	1,392,871	2,104,240	1,490,037	...
1915-16	46,946	153,481	442,496	158,656	1,312,161	2,113,740	1,447,406	...

Column 2.—Includes all lands specially allotted to forest growth under the control of Government or any Local Board or Municipality.

Column 3.—This column includes 23,680 acres of river beds in Gurgaon, 15,360 acres of mountain tracts in Simla, and 3,896,960 acres of mountain tracts in Kangra. These areas are not accounted for in the village papers, and the figures are based more or less on estimates.

Column 4.—Includes large areas of Government waste not allotted for cultivation.

Column 5.—The maximum period for which land is reckoned as fallow is two years; but, as a change in classification is not generally made until the year for quadrennial statements comes round, the old classification may be retained from one to three years longer than the prescribed period. In certain districts in the south-west of the province, however, the classification is amended annually.

IRRIGATED FROM				AREA OF CROPS IRRIGATED					DISTRICT
Tanks	Wells	Other sources	Total	Wheat	Other cereals and pulses	Miscellaneous food-crops	Miscellaneous non-food-crops	Total	
10	11	12	13	14	15	16	17	18	19
									Hissar
64	635	...	320,602	54,628	142,584	3,224	120,410	320,846	1914-15
706	4,917	...	294,676	50,579	156,574	4,891	83,168	295,212	1915-16
									Rohtak
1	54,222	2,514	243,842	74,651	49,529	40,526	79,570	244,276	1914-15
2	76,750	5,858	281,152	102,018	90,704	35,623	54,391	282,736	1915-16
									Gurgáon
29	69,008	6,021	129,997	31,300	54,528	4,707	39,615	130,150	1914-15
91	124,014	1,427	194,167	43,036	115,988	9,781	25,641	194,446	1915-16
									Karnál
3,432	79,710	11	283,221	109,490	63,994	29,975	81,346	284,805	1914-15
3,713	102,459	44	320,965	134,693	102,549	27,326	59,999	324,567	1915-16
									Ambala
931	14,808	8,635	25,790	10,685	7,322	5,185	3,229	26,421	1914-15
1,958	18,609	10,242	32,483	12,056	12,630	4,709	3,661	33,056	1915-16
									Simla
...	...	1,000	1,000	298	645	23	34	1,000	1914-15
...	...	814	814	220	545	19	30	814	1915-16
									Kángra
...	103	...	160,982	41,307	98,046	3,658	18,027	161,038	1914-15
...	76	...	176,059	53,681	100,664	3,563	18,204	176,112	1915-16
									Hoshiárpur
...	37,649	2,746	60,049	9,673	31,139	7,598	14,228	62,638	1914-15
...	56,895	3,754	82,688	18,062	44,002	7,429	15,855	85,348	1915-16
									Jalandhar
126	359,431	1,700	361,257	139,332	87,711	32,871	113,110	373,024	1914-15
77	376,542	1,353	377,972	148,633	95,347	32,507	114,029	391,316	1915-16
									Ludhiána
...	171,157	...	220,266	79,337	68,504	10,530	66,316	224,687	1914-15
...	192,286	...	254,498	89,929	88,186	12,125	70,960	261,200	1915-16
									Ferozpur
119	132,841	79	814,635	245,698	302,871	14,428	259,302	822,299	1914-15
5	145,044	122	859,857	269,983	379,080	16,218	203,967	869,248	1915-16
									Multan
...	88,344	12,315	(a)1,067,054	421,012	257,093	8,402	388,963	1,075,470	1914-15
...	134,554	10,417	934,999	385,550	243,778	8,772	305,003	943,103	1915-16
									Jhang
...	214,153	2,550	625,805	317,147	120,108	7,791	195,548	640,594	1914-15
...	190,218	2,814	587,857	301,661	112,557	8,109	182,517	604,844	1915-16
									Lyallpur
...	13,791	3,848	(a)1,507,676	685,862	269,128	49,736	595,510	1,600,236	1914-15
...	13,706	1,113	a1,462,225	697,702	275,835	54,465	541,270	1,569,272	1915-16

Columns 8 to 18 state the gross area irrigated, that is, land irrigated in both seasons is counted twice.
(*a*) Includes area sown twice in the year with the help of irrigation.

Table II—*continued*

No. 33—CLASSIFICATION OF THE AREA (IN ACRES) OF EACH DISTRICT IN THE PUNJAB—*continued*

District	Forests *	Not available for cultivation *	Culturable waste other than fallow *	Current fallows *	Net area cropped	Total	Area: Government canals	Area: Private canals
1	2	3	4	5	6	7	8	9
Montgomery								
1914-15	21,586	204,299	1,595,189	(a)87,999	(a) 838,686	2,747,759	395,436	12,712
1915-16	80,728	236,615	1,603,796	328,004	619,899	2,869,042	367,442	5,198
Lahore								
1914-15	48,802	186,539	292,980	61,144	1,161,493	1,750,958	779,921	...
1915-16	48,308	188,329	284,051	201,563	1,028,633	1,750,884	671,088	..
Amritsar								
1914-15	2,982	129,951	106,830	19,523	738,780	998,066	304,111	...
1915-16	2,982	129,805	105,888	28,242	731,940	998,857	338,506	...
Gurdáspur								
1914-15	5,961	220,401	115,682	26,745	800,619	1,169,408	53,504	31,151
1915-16	5,961	219,954	113,177	44,516	785,781	1,169,389	71,333	34,000
Siálkot								
1914-15	1,674	125,495	218,312	51,125	865,785	1,262,391	21,811	6,950
1915-16	1,625	124,057	208,225	76,630	850,942	1,261,476	29,155	6,157
Gujrát								
1914-15	88,206	199,384	287,429	53,953	826,138	1,455,110	10,902	...
1915-16	88,299	198,879	288,446	130,964	750,624	1,457,212	12,402	...
Gujránwála								
1914-15	28,842	185,753	823,364	152,190	1,302,191	2,492,340	558,022	...
1915-16	(b)2,690	262,206	759,667	235,428	1,232,355	2,492,346	682,687	...
Sháhpur								
1914-15	395,143	364,875	1,016,411	148,272	1,148,025	3,072,726	719,088	44,132
1915-16	395,129	361,229	1,018,992	423,747	873,436	3,072,533	676,161	45,274
Jhelam								
1914-15	220,705	677,729	129,095	52,959	691,439	1,771,927	...	178
1915-16	220,716	674,827	132,009	118,837	625,485	1,771,874	...	187
Ráwalpindi								
1914-15	217,620	410,925	83,910	36,635	562,593	1,311,683	...	2,247
1915-16	217,652	410,703	84,910	64,744	533,820	1,311,829	...	...
Attock								
1914-15	215,422	1,162,160	226,269	91,264	1,007,064	2,702,179	...	9,548
1915-16	226,714	1,163,608	213,850	324,200	755,869	2,702,241	...	8,381
Miánwali								
1914-15	...	627,044	2,083,125	64,358	670,104	3,444,631	14,058	13,377
1915-16	...	625,133	2,107,330	339,693	372,352	3,444,508	3,148	13,766
Dera Ghazi Khán								
1914-15	10,026	953,999	1,317,838	311,514	881,813	3,475,190	226,218	...
1915-16	10,026	953,129	1,363,004	656,132	492,759	3,475,050	210,017	...
Muzaffargarh								
1914-15	47,675	458,656	2,307,409	86,251	667,310	3,567,301	378,452	...
1915-16	47,645	420,293	2,355,457	154,737	589,177	3,567,309	377,338	...
Total								
1914-15	2,972,219	12,443,418	16,833,284	2,040,971	26,653,291	60,943,183	7,593,025	528,996
1915-16	2,404,629	12,297,147	16,706,444	6,331,328	22,348,689	60,088,237	7,444,817	482,755

* See explanations given in the footnotes (page 72)
(*a*) Variations due to climatic conditions
(*b*) Decrease due to certain areas having been brought under cultivation

IRRIGATED FROM *				AREA OF CROPS IRRIGATED *					DISTRICT
Tanks	Wells	Other sources	Total	Wheat	Other cereals and pulses	Miscellaneous food-crops	Miscellaneous non-food-crops	Total	
10	11	12	13	14	15	16	17	18	19
									Montgomery
...	242,769	8,708	659,625	256,040	148,184	5,323	260,881	670,428	1914-15
...	230,291	5,608	608,539	245,146	143,267	7,046	233,913	629,372	1915-16
									Lahore
324	191,183	...	971,428	351,584	202,176	43,710	403,078	1,000,548	1914-15
553	213,012	793	885,446	344,913	195,955	46,378	337,270	924,534	1915-16
									Amritsar
...	166,206	4,065	474,382	153,273	105,358	34,387	205,380	498,398	1914-15
...	228,131	2,423	564,060	207,261	138,470	40,359	218,439	604,529	1915-16
									Gurdáspur
2,802	76,609	45	164,111	31,453	59,140	36,120	40,823	167,536	1914-15
3,101	133,556	331	242,321	74,976	85,184	32,540	55,616	248,316	1915-16
									Siálkot
...	360,730	28,190	417,681	191,723	107,864	34,812	99,592	433,991	1914-15
...	405,212	21,091	461,615	226,541	109,711	33,584	115,010	484,846	1915-16
									Gujrát
22	186,737	706	198,367	104,183	34,628	11,691	55,640	206,142	1914-15
20	188,163	456	201,041	97,197	36,671	11,603	66,535	212,006	1915-16
									Gujránwala
291	328,734	12,458	899,505	392,748	203,976	38,657	286,030	921,411	1914-15
374	328,548	6,073	1,017,682	429,497	273,975	37,191	304,852	1,045,515	1915-16
									Sháhpur
...	99,033	1,695	863,948	424,980	124,699	13,308	329,697	892,684	1914-15
...	106,185	2,159	829,779	396,050	123,325	14,685	329,215	863,275	1915-16
									Jhelam
...	23,896	1,685	25,758	11,103	6,152	2,344	7,304	26,903	1914-15
...	25,603	1,814	27,604	11,206	7,815	2,988	7,446	29,455	1915-16
									Ráwalpindi
...	4,528	2,867	9,642	2,071	4,894	1,233	1,572	9,770	1914-15
...	4,480	4,952	9,432	2,073	5,007	1,262	1,219	9,561	1915-16
									Attock
...	50,880	3,120	63,548	15,854	34,462	2,963	11,925	65,204	1914-15
...	49,757	3,349	61,487	14,594	35,194	4,014	9,827	63,629	1915-16
									Miánwali
...	38,094	225	65,754	42,954	14,840	1,400	7,830	67,024	1914-15
...	40,297	121	57,332	38,204	10,833	2,459	8,054	59,550	1915-16
									Dera Ghazi Khan
105	61,477	27,562	315,362	111,346	126,056	1,678	76,611	315,691	1914-15
366	77,138	25,005	312,526	113,831	142,465	2,978	53,587	312,861	1915-16
									Muzaffargarh
...	146,723	18,763	543,938	266,336	148,534	8,312	123,189	546,371	1914-15
...	138,961	21,309	537,608	264,271	166,263	8,619	101,424	540,577	1915-16
									Total
8,246	3,213,451	151,508	11,495,226	4,576,068	2,874,165	454,592	3,884,760	11,789,585	1914-15
10,966	3,605,404	133,442	11,676,884	4,773,581	3,292,574	471,243	3,521,902	12,059,300	1915-16

* See explanation given in the footnote (page 73)

Table II—*continued*

No. 34—CLASSIFICATION OF THE AREA (IN ACRES) OF EACH DISTRICT IN UPPER BURMA

District	Forests	Not available for cultivation	Culturable waste other than fallow	Current fallows	Net area cropped	Total	Area	
							Government canals	Private canals
1	2	3	4	5	6	7	8	9
Mandalay								
1914-15	278,642	814,004	9,408	86,181	175,624	1,363,859	74,110	...
1915-16	278,642	814,004	8,860	83,625	178,728	1,363,859	75,644	...
Bhamo								
1914-15	507,520	2,032,151	819,510	973,175	85,884	4,418,240	...	11,193
1915-16	507,520	2,032,193	821,271	972,920	84,336	4,418,240	...	12,174
Myitkyina								
1914-15	326,411	4,927,152	1,712,625	3,003	56,729	7,025,920	...	10,134
1915-16	326,411	4,927,152	1,717,619	7,159	47,579	7,025,920	...	8,582
Katha								
1914-15	1,302,270	2,224,649	733,503	27,571	192,647	4,480,640	...	61,958
1915-16	1,377,790	2,149,129	727,314	20,937	205,470	4,480,640	...	63,441
Ruby Mines								
1914-15	366,745	653,447	163,925	2,686	9,747	1,196,550	...	2,376
1915-16	366,745	653,447	162,859	2,686	10,813	1,196,550	...	2,781
Shwebo								
1914-15	483,200	1,283,576	847,410	375,549	667,225	3,656,960	172,925	...
1915-16	483,200	1,283,576	844,897	399,190	646,097	3,656,960	172,210	184
Sagaing								
1914-15	...	178,349	227,175	297,792	464,608	1,167,924	3,329	...
1915-16	...	178,349	223,145	310,490	455,490	1,167,924	4,089	...
Lower Chindwin								
1914-15	593,020	553,395	368,737	342,817	459,231	2,227,200	...	4,729
1915-16	467,787	588,404	360,622	356,971	453,416	2,227,200	...	4,973
Upper Chindwin								
1914-15	1,454,720	3,196,901	1,982,085	17,962	92,057	6,743,725	...	141
1915-16	1,676,160	2,975,461	1,981,920	16,136	94,048	6,743,725	...	141

NOTE.—For tracts outside the surveyed area the figures are based on estimates framed in the best manner possible.

Column 2.—The area entered in this column is that given in the forest administration report, and includes reserved forests and fuel reserves. Estimates of the forest areas in certain hill tracts are also included. The forest areas in the Shan States, which are included in the Forest Administration Report, are excluded from this table, no returns of agricultural statistics being prepared for those States.

Column 3.—In settled tracts the unculturable area is taken from settlement registers, but in unsettled tracts it is obtained from the best source available.

Column 4.—Includes land thrown out of cultivation and abandoned. Groves, not classed in the cropped area, and bamboos, when not grown in forest areas, are also included in this column.

Column 5.—Includes only such land left uncultivated as is actually in the possession of cultivators. In Lower Burma (excluding the Thayetmyo district) such lands are assessed at privileged rates, but in Upper Burma and in Thayetmyo no assessment is levied on land left uncultivated.

IRRIGATED FROM				AREA OF CROPS IRRIGATED					DISTRICT
Tanks	Wells	Other sources	Total	Wheat	Other cereals and pulses	Miscellaneous food-crops	Miscellaneous non-food-crops	Total	
10	11	12	13	14	15	16	17	18	19
									Mandalay
1,704	3,196	6,844	85,854	...	87,108	224	4	87,336	1914-15
1,765	3,183	6,822	87,414	...	88,531	165	20	88,716	1915-16
									Bhamo
...	...	...	11,193	...	11,193	...	...	11,193	1914-15
...	...	...	12,174	...	12,174	...	...	12,174	1915-16
									Myitkyina
...	...	...	10,134	...	10,134	...	...	10,134	1914-15
...	...	...	8,582	...	8,582	...	...	8,582	1915-16
									Katha
178	...	4,561	66,697	...	66,699	...	...	66,699	1914-15
178	...	4,586	68,205	...	68,259	...	...	68,259	1915-16
									Ruby Mines
220	...	...	2,596	...	2,596	...	...	2,596	1914-15
220	...	...	3,001	...	3,001	...	...	3,001	1915-16
									Shwebo
11,968	290	227	185,410	...	185,211	199	...	185,410	1914-15
15,585	271	14,713	202,963	...	202,722	212	29	202,963	1915-16
									Sagaing
4,179	1,794	3,018	12,320	...	12,037	281	...	12,318	1914-15
3,655	1,892	2,832	12,468	...	12,241	211	16	12,468	1915-16
									Lower Chindwin
...	1,325	10,961	17,015	12	15,704	1,839	20	17,575	1914-15
...	1,709	10,224	16,906	...	16,048	1,267	37	17,352	1915-16
									Upper Chindwin
4,464	...	12,430	17,035	...	17,466	...	...	17,466	1914-15
4,464	...	11,801	16,406	...	19,143	...	...	19,143	1915-16

Columns 14 to 18.—Include only crops actually irrigated; for instance, where an unirrigated crop of sesamum is taken off land which is afterwards irrigated and planted with paddy, the area grown with sesamum is not included in this column

Table II—*continued*

No. 34—CLASSIFICATION OF THE AREA (IN ACRES) OF EACH DISTRICT IN UPPER BURMA—*continued*

District	Forests *	Not available for cultivation *	Culturable waste other than fallow *	Current fallows *	Net area cropped	Total	Area: Government canals	Area: Private canals
1	2	3	4	5	6	7	8	9
Pakôkku								
1914-15	775,953	1,901,575	493,743	330,302	474,848	3,976,421	...	17,319
1915-16	830,699	1,850,803	487,626	338,278	468,687	3,976,093	...	11,506
Minbu								
1914-15	939,813	570,902	141,033	198,406	263,657	2,113,811	78,908	11,585
1915-16	939,813	570,902	138,072	210,263	254,761	2,113,811	91,109	11,501
Magwe								
1914-15	379,292	606,170	178,042	493,874	463,360	2,120,738	...	47,137
1915-16	379,292	606,170	174,714	514,499	446,063	2,120,738	...	63,341
Kyaukse								
1914-15	227,840	255,599	78,935	81,260	176,689	820,323	133,449	...
1915-16	227,840	255,599	77,586	77,764	181,534	820,323	135,257	...
Meiktila								
1914-15	267,870	189,819	307,142	258,454	412,273	1,435,558	...	2,126
1915-16	267,870	189,819	303,225	316,394	358,250	1,435,558	...	539
Yamethin								
1914-15	897,182	234,658	880,407	154,997	388,185	2,555,429	10,928	23,695
1915-16	902,532	234,658	875,576	174,265	368,398	2,555,429	9,564	22,468
Myingyan								
1914-15	87,162	412,507	197,163	557,244	685,857	1,939,933	...	3,455
1915-16	87,162	412,507	190,362	581,602	668,300	1,939,933	...	2,903
Chin Hills								
1914-15	3,774,018	1,274,741	28,053	...	43,188	5,120,000	...	...
1915-16	3,774,018	1,274,741	28,053	...	43,188	5,120,000	...	...
Pakôkku Hill Tracts								
1914-15	...	31,428	1,398,096	...	10,476	1,440,000	...	...
1915-16	...	31,428	1,398,096	...	10,476	1,440,000	...	...
Total								
1914-15	12,571,658	21,341,023	10,566,992	4,201,273	5,122,285	53,803,231	473,649	195,848
1915-16	12,893,481	21,028,342	10,521,817	4,383,179	4,976,084	53,802,903	487,873	204,534

*See explanations given in the footnotes (page 76)

Column 6.—Of the total net cropped area (4,976,084 acres) entered in this column for 1915-16 for Upper Burma, 4,595,656 acres are based on actual returns and 380,428 acres on estimates.

IRRIGATED FROM				AREA OF CROPS IRRIGATED*					DISTRICT
Tanks	Wells	Other sources	Total	Wheat	Other cereals and pulses	Miscellaneous food-crops	Miscellaneous non-food-crops	Total	
10	11	12	13	14	15	16	17	18	19
									Pakôkku
...	730	736	18,785	...	23,458	612	...	24,070	1914-15
...	795	1,295	13,596	...	14,284	552	63	14,899	1915-16
									Minbu
1,280	175	....	91,948	...	92,366	218	...	92,584	1914-15
722	160	...	103,492	...	103,831	932	160	104,923	1915-16
									Magwe
2,615	390	269	50,411	...	50,006	405	...	50,411	1914-15
2,444	323	414	66,522	...	65,902	544	76	66,522	1915-16
									Kyaukse
1,707	207	665	136,028	7	126,877	26,935	9	153,828	1914-15
1,614	208	628	137,707	...	126,768	28,588	205	155,561	1915-16
									Meiktila
113,377	1,455	...	116,958	...	115,534	1,443	...	116,977	1914-15
77,083	1,953	...	79,575	...	77,563	1,912	100	79,575	1915-16
									Yaméthin
43,466	939	80,337	159,365	...	158,426	1,874	...	160,300	1914-15
38,537	1,480	78,724	150,773	...	149,259	2,779	95	152,133	1915-16
									Myingyan
9,670	2,845	1,043	17,013	...	15,246	2,845	...	18,091	1914-15
9,707	2,545	1,026	16,181	...	14,524	2,783	41	17,348	1915-16
									Chin Hills
...	...	...	...	...	...	...	...	...	1914-15
...	...	...	...	...	...	...	...	...	1915-16
									Pakôkku Hill Tracts
...	...	...	...	...	...	...	...	...	1914-15
...	...	...	...	...	...	...	...	...	1915-16
									Total
194,828	13,346	121,091	998,762	19	990,061	36,875	33	1,026,988	1914-15
155,974	14,519	133,065	995,965	...	982,832	39,945	842	1,023,619	1915-16

*See explanation given in the footnote (page 77)

Table II—*continued*

No. 35—CLASSIFICATION OF THE AREA (IN ACRES) OF EACH DISTRICT IN LOWER BURMA

District	Forests *	Not available for cultivation *	Culturable waste other than fallow *	Current fallows *	Net area cropped	Total	Area: Government canals	Area: Private canals
1	2	3	4	5	6	7	8	9
Akyab								
1914-15	...	961,621	1,508,758	97,376	719,285	3,287,040	...	...
1915-16	...	961,621	1,498,488	121,188	705,743	3,287,040	...	...
Northern Arakan								
1914-15	...	429,121	2,908,401	...	11,476	3,348,998	...	...
1915-16	...	429,121	2,908,115	...	11,762	3,348,998	...	...
Kyaukpyu								
1914-15	12,800	2,466,057	102,829	11,321	214,673	2,807,680	...	...
1915-16	12,800	2,466,057	109,295	14,985	204,543	2,807,680	...	...
Sandoway								
1914-15	...	2,302,000	32,726	3,555	83,479	2,421,760	...	...
1915-16	...	2,302,000	29,421	4,103	86,236	2,421,760	...	...
Rangoon Town								
1914-15	14	41,551	171	246	6,620	48,602	...	...
1915-16	...	40,711	634	353	6,904	48,602	...	...
Insein								
1914-15	288,604	106,300	265,694	27,531	529,176	1,217,305	...	...
1915-16	288,604	107,359	263,652	29,342	529,379	1,218,336	...	...
Hanthawaddy								
1914-15	52,238	197,941	116,858	31,152	796,550	1,194,739	...	...
1915-16	52,238	198,031	107,429	43,971	793,070	1,194,739	...	...
Pegu								
1914-15	915,298	541,764	118,361	32,609	824,917	2,432,949	...	...
1915-16	915,298	585,788	194,843	32,202	828,829	2,556,160	...	...
Tharawadi								
1914-15	516,752	237,845	530,697	24,149	523,094	1,832,537	...	...
1915-16	516,752	237,845	524,319	27,341	526,280	1,832,537	...	...
Prome								
1914-15	609,851	649,381	225,598	11,644	369,194	1,865,668	...	7,694
1915-16	609,851	649,381	223,208	12,721	370,507	1,865,668	...	8,369
Maubin								
1914-15	...	280,949	301,520	40,828	431,410	1,054,707	2	...
1915-16	...	153,269	424,741	46,219	430,478	1,054,707	...	...
Pyapôn								
1914-15	357,120	236,901	103,894	19,328	657,789	1,375,032	...	...
1915-16	357,120	235,631	101,678	39,780	640,823	1,375,032	...	...

* See explanations given in the footnotes (page 76)

IRRIGATED FROM				AREA OF CROPS IRRIGATED *					DISTRICT
Tanks	Wells	Other sources	Total	Wheat	Other cereals and pulses	Miscellaneous food-crops	Miscellaneous non-food-crops	Total	
10	11	12	13	14	15	16	17	18	19
									Akyab
...	...	188	188	...	188	...	...	188	1914-15
...	...	145	145	...	145	...	...	145	1915-16
									Northern Arakan
...	...	...	...	...	...	...	...	...	1914-15
...	...	...	...	...	...	...	...	...	1915-16
									Kyaukpyu
...	...	...	...	...	...	...	...	...	1914-15
...	...	...	...	...	...	...	...	...	1915-16
									Sandoway
...	...	...	...	...	...	...	...	...	1914-15
...	...	...	...	...	...	...	...	...	1915-16
									Rangoon Town
17	248	...	265	...	4	261	...	265	1914-15
17	178	...	195	...	...	195	...	195	1915-16
									Insein
...	210	2	212	...	...	210	2	212	1914-15
...	325	2	327	...	...	221	106	327	1915-16
									Hanthawaddy
...	67	...	67	...	...	67	...	67	1914-15
...	98	...	98	...	...	...	98	98	1915-16
									Pegu
...	6	10,712	10,718	...	10,718	...	...	10,718	1914-15
...	6	12,929	12,935	...	12,935	...	...	12,935	1915-16
									Tharawadi
...	...	...	...	...	...	...	...	...	1914-15
...	...	...	...	...	...	...	...	...	1915-16
									Prome
1,586	640	45,476	55,396	...	54,726	670	...	55,396	1914-15
1,616	667	44,707	55,359	...	54,691	332	336	55,359	1915-16
									Maubin
15	84	206	307	...	...	307	...	307	1914-15
14	86	191	291	...	...	...	291	291	1915-16
									Pyapôn
1	5	6	12	...	...	12	...	12	1914-15
...	3	6	9	...	...	3	6	9	1915-16

* See explanation given in the footnote (page 77)

Table II—*continued*

No. 35—CLASSIFICATION OF THE AREA (IN ACRES) OF EACH DISTRICT IN LOWER BURMA—*continued*

District	Forests *	Not available for cultivation *	Culturable waste other than fallow *	Current fallows *	Net area cropped	Total	Area	
							Government canals	Private canals
1	2	3	4	5	6	7	8	9
Bassein								
1914-15	405,318	861,340	602,489	61,236	710,653	2,641,036	...	...
1915-16	405,120	861,340	599,176	65,578	709,822	2,641,036	...	...
Henzada								
1914-15	579,044	529,288	122,527	30,477	576,580	1,837,916	...	3,722
1915-16	579,044	517,810	130,474	24,251	586,337	1,837,916	...	3,719
Myaungmya								
1914-15	293,981	246,049	450,314	36,604	664,396	1,691,344	...	...
1915-16	280,340	223,459	462,283	52,474	672,788	1,691,344	...	...
Thayetmyo								
1914-15	390,926	1,838,580	561,116	42,826	206,584	3,040,032	295	8,960
1915-16	406,286	1,838,020	545,613	48,119	201,994	3,040,032	297	10,332
Amherst								
1914-15	832,902	1,701,882	1,444,991	67,117	470,868	4,517,760	...	...
1915-16	832,902	1,701,882	1,435,554	59,903	487,519	4,517,760	...	...
Tavoy								
1914-15	497,800	1,821,507	925,343	8,573	143,897	3,397,120	...	...
1915-16	515,488	1,821,507	906,800	9,040	144,285	3,397,120	...	...
Mergui								
1914-15	224,768	3,503,259	2,393,876	16,535	126,522	6,264,960	...	...
1915-16	224,768	3,503,259	2,398,945	12,173	125,815	6,264,960	...	...
Toungoo								
1914-15	915,391	2,426,060	140,920	30,155	436,776	3,949,302	...	...
1915-16	915,200	2,295,134	270,061	36,422	432,482	3,949,299	...	609
Thatôn								
1914-15	182,292	442,872	1,758,534	53,439	707,683	3,144,820	...	...
1915-16	182,292	442,872	1,752,919	50,694	716,043	3,144,820	...	...
Salween								
1914-15	81,920	1,578,312	16,911	...	29,097	1,706,240	...	...
1915-16	81,920	1,578,312	16,967	...	29,041	1,706,240	...	...
Total								
1914-15	7,157,019	23,400,580	14,632,528	646,701	9,240,719	55,077,547	297	20,376
1915-16	7,176,023	23,150,409	14,904,615	730,859	9,239,880	55,201,786	297	23,029

* See explanations given in the footnotes (page 76)

Column 6.—Of the total net cropped area (9,239,880 acres) entered in this column for 1915-16 for Lower Burma, 8,676,866 acres are based on actual returns and 563,014 acres on estimates.

IRRIGATED FROM				AREA OF CROPS IRRIGATED*					DISTRICT
Tanks	Wells	Other sources	Total	Wheat	Other cereals and pulses	Miscellaneous food-crops	Miscellaneous non-food-crops	Total	
10	11	12	13	14	15	16	17	18	19
									Bassein
...	156	2,299	2,455	...	1,964	491	...	2,455	1914-15
...	161	2,225	2,394	...	2,007	201	186	2,394	1915-16
									Henzada
...	318	801	4,841	...	4,243	598	...	4,841	1914-15
...	328	833	4,880	...	4,248	...	632	4,880	1915-16
									Myaungmya
...	38	59	97	...	...	97	...	97	1914-15
1	43	68	112	...	...	19	93	112	1915-16
									Thayetmyo
1,180	189	152	10,776	...	10,795	180	...	10,975	1914-15
1,368	193	150	12,340	...	12,688	25	131	12,844	1915-16
									Amherst
...	223	7,873	8,096	...	7,873	223	...	8,096	1914-15
...	223	8,144	8,367	...	8,144	...	223	8,367	1915-16
									Tavoy
...	...	834	834	...	834	...	...	834	1914-15
...	...	894	894	...	894	...	..	894	1915-16
									Mergui
...	...	...	...	...	...	...	...	...	1914-15
...	...	...	...	...	...	...	...	...	1915-16
									Toungoo
...	...	22,526	22,526	...	12,556	9,970	...	22,526	1914-15
...	...	46,120	46,729	...	37,483	7,916	1,330	46,729	1915-16
									Thatôn
...	288	16,920	17,208	...	16,920	288	...	17,208	1914-15
...	289	17,460	17,749	...	17,460	...	289	17,749	1915-16
									Salween
...	...	288	288	...	288	...	...	288	1914-15
...	...	288	288	...	288	...	...	288	1915-16
									Total
2,799	2,472	108,342	134,286	...	121,109	13,374	2	134,485	1914-15
3,016	2,608	134,162	163,112	...	150,983	8,912	3,721	163,616	1915-16

*See explanation given in the footnote (page 77)

Table II—*continued*

No. 36—CLASSIFICATION OF THE AREA (IN ACRES) OF EACH DISTRICT IN THE CENTRAL PROVINCES

District	Forests	Not available for cultivation	Culturable waste other than fallow	Current fallows	Net area cropped	Total	Area: Government canals	Area: Private canals
1	2	3	4	5	6	7	8	9
Saugor								
1914-15	480,505	127,152	890,664	74,416	950,577	2,523,314	...	...
1915-16	479,233	127,656	870,150	59,751	986,878	2,523,668	...	...
Damoh								
1914-15	506,741	222,286	440,376	82,077	548,734	1,800,214	...	...
1915-16	507,086	223,217	433,490	69,447	567,331	1,800,571	...	...
Jubbulpore								
1914-15	218,805	379,751	638,005	257,460	1,010,343	2,504,364	...	...
1915-16	218,460	379,460	637,334	229,440	1,039,329	2,504,023	...	...
Mandla								
1914-15	1,203,973	309,393	766,211	227,725	728,521	3,235,823	...	...
1915-16	1,203,184	308,104	756,208	217,511	750,816	3,235,823	...	...
Seoni								
1914-15	520,388	137,874	552,453	139,795	791,366	2,141,876	...	...
1915-16	520,562	137,511	542,909	138,565	802,976	2,142,523	...	...
Narsinghpur								
1914-15	159,392	88,546	384,936	42,364	590,421	1,265,659	...	...
1915-16	159,392	87,870	381,576	32,061	604,762	1,265,661	...	...
Hoshangabad								
1914-15	608,809	133,774	619,732	61,916	940,517	2,364,748	...	...
1915-16	608,740	133,279	596,229	61,547	964,970	2,364,765	...	...
Nimar								
1914-15	1,078,721	169,350	501,078	50,117	903,281	2,702,547	...	...
1915-16	1,078,721	168,917	495,627	52,061	907,324	2,702,550	...	...
Betul								
1914-15	759,331	189,624	655,489	169,048	722,718	2,496,210	...	...
1915-16	759,183	190,449	644,460	154,606	747,504	2,496,202	...	...
Chhindwara								
1914-15	425,051	341,068	1,000,969	162,511	995,836	2,925,435	...	...
1915-16	425,523	341,370	991,788	150,158	1,017,485	2,926,324	...	...

Column 2—Shows the areas administered by the Forest Department; but the figures differ from those in the forest administration report, because the actual area of the forest is not known owing to incomplete survey, also because excisions made have not yet been taken note of in the forest registers, and because in many cases raiyatwari villages settled, thekadari villages surveyed, clearance leased villages earned in proprietary rights, and villages purchased under the waste-land sale rules, have not as yet been finally disforested and struck off the forest registers. In the case of the Chanda, Drug, Raipur, and Bilaspur districts this column also includes all areas in the zamindars' estates which fall outside the surveyed villages of those estates. These areas are almost wholly under forest and include only a negligible proportion of sparse and shifting cultivation.

Column 3.—States areas covered with water, hill, or rock, and land occupied by buildings and roads.

Column 4.—States (1) the waste area within holdings (including fallows of more than three years), (2) land under tree forest which is not administered under any Act dealing with forests, (3) land under scrub jungle or grass, and (4) groves not included in holdings.

Column 5.—Land which has been fallow for not more than three years is reckoned as current fallow.

IRRIGATED FROM				AREA OF CROPS IRRIGATED					DISTRICT
Tanks	Wells	Other sources	Total	Wheat	Other cereals and pulses	Miscellaneous food-crops	Miscellaneous non-food-crops	Total	
10	11	12	13	14	15	16	17	18	19
									Saugor
136	5,648	369	6,153	2,932	1,203	1,908	110	6,153	1914-15
216	6,632	378	7,226	3,776	1,445	1,907	98	7,226	1915-16
									Damoh
921	1,640	725	3,286	1,074	211	1,949	52	3,286	1914-15
815	1,575	667	3,057	917	448	1,676	16	3,057	1915-16
									Jubbulpore
2,514	2,868	957	6,339	1,632	1,766	2,864	77	6,339	1914-15
3,478	2,678	800	6,956	2,333	1,505	3,037	81	6,956	1915-16
									Mandla
64	549	567	1,180	5	...	1,175	...	1,180	1914-15
59	467	621	1,147	25	5	1,117	...	1,147	1915-16
									Seoni
16,450	1,059	4,849	22,358	77	21,358	908	15	22,358	1914-15
14,350	1,117	3,965	19,432	191	17,972	1,254	15	19,432	1915-16
									Narsinghpur
5	2,245	311	2,561	946	60	1,541	14	2,561	1914-15
4	2,504	319	2,827	952	38	1,821	16	2,827	1915-16
									Hoshangabad
...	2,778	338	3,116	1,045	54	1,548	469	3,116	1914-15
..	3,597	515	4,112	1,625	112	1,677	698	4,112	1915-16
									Nimar
160	12,345	831	13,336	9,805	476	2,689	336	13,336	1914-15
190	15,058	467	15,715	11,338	123	3,857	397	15,715	1915-16
									Betul
29	16,350	1,394	17,773	11,228	1,741	4,587	217	17,773	1914-15
21	15,502	1,201	16,724	10,789	1,275	4,586	74	16,724	1915-16
									Chhindwara
69	9,019	810	9,898	4,334	1,466	4,007	91	9,898	1914-15
25	10,195	307	10,527	5,315	654	4,491	67	10,527	1915-16

Table II—*continued*

No. 36—CLASSIFICATION OF THE AREA (IN ACRES) OF EACH DISTRICT IN THE CENTRAL PROVINCES—*continued*

District	Forests *	Not available for cultivation *	Culturable waste other than fallow *	Current fallows *	Net area cropped	Total	Area irrigated: Government canals	Area irrigated: Private canals
1	2	3	4	5	6	7	8	9
Wardha								
1914-15	128,672	158,119	186,012	51,214	1,029,686	1,553,703	...	...
1915-16	128,672	158,939	184,291	52,406	1,029,396	1,553,704	...	...
Nágpur								
1914-15	329,257	208,080	466,824	60,320	1,387,140	2,451,621	...	...
1915-16	329,257	206,076	469,553	57,933	1,390,643	2,453,462	1,864	...
Chánda								
1914-15	3,283,017	236,788	1,419,176	105,769	869,839	5,914,589	5,730	...
1915-16	3,276,644	239,192	1,406,554	93,065	898,808	5,914,263	...	...
Bhandára								
1914-15	340,935	256,654	929,332	89,779	913,160	2,529,860	12,049	5,365
1915-16	340,935	253,795	926,426	79,434	927,823	2,528,413	5,356	2,490
Bálághát								
1914-15	626,387	354,861	563,357	63,713	429,683	2,038,001	...	...
1915-16	626,376	345,739	563,876	53,954	448,951	2,038,536	...	...
Drug								
1914-15	488,341	197,081	660,328	182,188	1,495,220	3,023,158	...	...
1915-16	487,723	196,447	665,158	177,658	1,495,933	3,022,919	...	...
Raipur								
1914-15	2,273,478	266,125	1,285,226	334,275	2,104,799	6,263,903	...	...
1915-16	2,251,534	269,302	1,298,360	349,482	2,096,381	6,264,959	1,342	...
Bilaspur								
1914-15	1,276,050	281,502	1,438,903	183,142	1,679,527	4,859,124	...	...
1915-16	1,275,486	281,029	1,431,318	158,206	1,713,086	4,859,125	...	...
Total								
1914-15	14,707,853	4,058,028	13,399,071	2,337,829	18,091,368	52,594,149	17,779	5,365
1915-16	14,676,711	4,047,992	13,295,207	2,187,285	18,390,296	52,597,491	8,562	2,490

* See explanation given in the footnotes (page 84).

IRRIGATED FROM				AREA OF CROPS IRRIGATED					DISTRICT
Tanks	Wells	Other sources	Total	Wheat	Other cereals and pulses	Miscellaneous food-crops	Miscellaneous non-food crops	Total	
10	11	12	13	14	15	16	17	18	19
									Wardha
46	3,452	146	3,644	724	116	2,602	202	3,644	1914-15
52	4,440	83	4,575	742	89	3,549	195	4,575	1915-16
									Nágpur
16,111	11,088	333	27,532	2,257	15,886	8,917	472	27,532	1914-15
9,891	16,170	507	28,432	3,515	14,003	10,609	305	28,432	1915-16
									Chánda
149,785	1,855	4,315	161,685	39	156,987	4,541	118	161,685	1914-15
140,217	1,972	4,615	146,804	55	141,094	5,533	122	146,804	1915-16
									Bhandára
236,186	2,804	2,485	258,889	70	253,936	4,831	52	258,889	1914-15
131,531	2,709	2,323	144,409	128	139,148	5,092	41	144,409	1915-16
									Bálághát
86,499	2,186	2,704	91,389	81	88,231	2,147	930	91,389	1914-15
52,643	2,404	2,429	57,476	51	54,381	3,044	...	57,476	1915-16
									Drug
18,689	1,889	1,516	22,094	713	18,788	2,438	155	22,094	1914-15
9,789	1,788	1,457	13,034	1,134	9,377	2,411	112	13,034	1915-16
									Raipur
21,787	4,693	4,669	31,149	666	22,409	7,531	543	31,149	1914-15
11,299	4,624	3,990	21,255	888	11,722	8,050	595	21,255	1915-16
									Bilaspur
31,856	1,991	4,402	38,249	61	33,538	4,082	568	38,249	1914-15
5,763	1,642	2,251	9,656	122	3,094	6,011	429	9,656	1915-16
									Total
581,3 7	84,459	31,721	720,631	37,689	618,226	60,265	4,451	720,631	1914-15
380,343	95,074	26,895	513,364	43,896	396,485	69,722	3,261	513,364	1915-16

Table II—*continued*

No. 37—CLASSIFICATION OF THE AREA (IN ACRES) OF EACH DISTRICT IN BERAR

District	Forests	Not available for cultivation	Culturable waste other than fallow	Current fallows	Net area cropped	Total	Area: Government canals	Area: Private canals
1	2	3	4	5	6	7	8	9
Akola								
1914-15	205,778	222,778	3,034	258,341	1,943,178	2,633,109	...	...
1915-16	205,806	223,073	3,057	260,675	1,940,453	2,633,094	...	...
Amráoti								
1914-15	895,896	190,033	112,780	150,765	1,661,260	3,010,734	...	...
1915-16	895,596	192,465	113,992	147,792	1,660,892	3,010,737	...	...
Buldána								
1914-15	275,005	226,777	826	250,800	1,636,536	2,389,944	...	...
1915-16	275,092	226,612	825	273,662	1,613,836	2,390,027	...	...
Yeotmal								
1914-15	764,927	308,993	23,832	463,105	1,779,833	3,340,690	...	...
1915-16	762,133	310,544	24,942	428,375	1,814,725	3,340,719	...	...
Total								
1914-15	2,141,606	948,581	140,472	1,123,011	7,020,807	11,374,477	...	...
1915-16	2,138,627	952,694	142,846	1,110,504	7,029,906	11,374,577	...	...

Column 2.—Includes the forest area administered by the Forest Department, but excludes a large area of cultivated land in the Melghat taluk in Amraoti shown as forest in the forest report.

Column 3.—Includes village sites, tanks, and land taken up for public purposes or devoted to uses other than agriculture; it also includes unculturable portions of culturable fields.

Column 4.—Includes land available for cultivation but not given out.

Column 5.—Includes occupied culturable land left fallow for private reasons, such as grazing, rotation, etc.

IRRIGATED FROM				AREA OF CROPS IRRIGATED					DISTRICT
Tanks	Wells	Other sources	Total	Wheat	Other cereals and pulses	Miscellaneous food-crops	Miscellaneous non-food-crops	Total	
10	11	12	13	14	15	16	17	18	19
									Akola
177	5,824	116	6,117	312	16	5,684	105	6,117	1914-15
115	7,707	61	7,883	693	4	7,120	66	7,883	1915-16
									Amráoti
...	7,515	105	7,620	260	146	6,478	736	7,620	1914-15
...	8,906	52	8,958	312	187	7,931	528	8,958	1915-16
									Buldána
210	16,619	171	17,000	8,441	466	6,566	1,527	17,000	1914-15
145	17,296	393	17,834	6,736	457	7,995	2,646	17,834	1915-16
									Yeotmal
40	2,218	335	2,593	240	130	2,223	...	2,593	1914-15
11	2,673	144	2,828	30	49	2,735	14	2,828	1915-16
									Total
427	32,176	727	33,330	9,253	758	20,951	2,368	33,330	1914-15
271	36,582	650	37,503	7,771	697	25,781	3,254	37,503	1915-16

Table II—*continued*

No. 38—CLASSIFICATION OF THE AREA (IN ACRES) OF EACH DISTRICT IN ASSAM

District	Forests	Not available for cultivation	Culturable waste other than fallow	Current fallows	Net area cropped	Total	Area: Government canals	Area: Private canals
1	2	3	4	5	6	7	8	9
Cachar								
1914-15	471,613	673,200	901,599	46,672	319,076	2,412,160	...	...
1915-16	543,774	673,200	829,615	46,662	318,909	2,412,160		
Sylhet								
1914-15	50,981	388,100	315,703	62,024	2,661,592	3,478,400	...	...
1915-16	124,232	388,100	482,965	62,024	2,421,079	3,478,400		
Goalpára								
1914-15	521,754	462,300	977,192	177,931	408,663	2,547,840	...	...
1915-16	530,092	462,300	980,472	94,445	480,531	2,547,840		
Kamrúp								
1914-15	166,493	1,010,100	535,097	174,684	582,746	2,469,120	858	45,275
1915-16	180,289	1,010,100	503,752	176,583	601,916	2,472,640	...	60,168
Darrang								
1914-15	213,915	390,700	1,064,894	161,012	344,199	2,174,720	...	87,171
1915-16	263,739	390,700	976,730	165,637	377,914	2,174,720	...	76,808
Nowgong								
1914-15	193,490	50,200	1,873,659	37,078	280,133	2,434,560	...	...
1915-16	264,631	50,200	1,802,190	39,165	278,374	2,434,560		
Sibságar								
1914-15	615,323	204,100	1,500,265	241,769	606,847	3,168,304	...	2,380
1915-16	615,296	204,100	1,479,493	237,259	632,156	3,168,304		
Lakhimpur								
1914-15	221,428	170,900	1,682,951	203,950	317,821	2,597,050	...	...
1915-16	221,437	170,900	1,617,078	302,695	334,968	2,547,078		
North-East Frontier								
1914-15	(*a*)	893	...	(*b*)89,734	4,803	95,430	...	...
1915-16	...	...	140,599	...	4,803	145,402	...	...
Nágá Hills								
1914-15	40,480	343,000	714,558	768,000	128,000	1,994,038	...	...
1915-16	40,480	343,000	714,558	768,000	128,000	1,994,038		
Khasi and Jaintiá Hills								
1914-15	87,555	410,900	629,825	121,750	48,850	1,298,880	...	...
1915-16	87,556	410,900	626,304	121,750	48,850	1,295,360	...	...
Gáro Hills								
1914-15	68,702	131,000	1,585,924	134,826	89,340	2,009,792	...	...
1915-16	68,679	131,000	1,710,493	8,527	91,093	2,009,792	...	...
Lushai Hills								
1914-15	132,615	1,276,000	2,551,065	568,800	96,800	4,625,280	120	...
1915-16	111,620	1,276,000	2,571,960	568,900	96,800	4,625,280	120	...
Total								
1914-15	2,784,349	5,511,393	14,422,466	2,698,496	5,888,870	31,305,574	978	134,826
1915-16	3,051,825	5,510,500	14,436,209	2,491,647	5,815,393	31,305,574	120	139,356

Column 2—The figures represent reserved forests, but exclude the areas of forest villages within the reserves which are entered under the appropriate heads of this table.

Columns 3 and 4—The figures for unsurveyed tracts in Cachar and for permanently settled tracts in Sylhet are based on estimates. In the Assam Valley unsurveyed waste is divided into culturable and unculturable on the assumption that their proportion in the surveyed area holds good.

Column 5—Includes generally all lands which are thrown out of cultivation or not cultivated for three years, but which remain in the occupation of leaseholders. Figures for the Hills districts except the plains portion of the Garo Hills are rough estimates.

Column 6—The figures are obtained from the abstract crop statement for districts which have been cadastrally surveyed. The figures for the permanently settled estates of Sylhet and Goalpara and for the hill districts are estimates.

(*a*) Figures not available.

(*b*) Includes culturable waste.

IRRIGATED FROM				AREA OF CROPS IRRIGATED					DISTRICT
Tanks	Wells	Other sources	Total	Wheat	Other cereals and pulses	Miscellaneous food-crops	Miscellaneous non-food-crops	Total	
10	11	12	13	14	15	16	17	18	19
									Cachar
...	...	...	...	...	...	...	...	...	1914-15
									1915-16
									Sylhet
...	...	...	...	...	...	...	...	...	1914-15
									1915-16
									Goálpára
...	...	...	...	...	...	...	...	...	1914-15
									1915-16
									Kámrup
...	...	163,680	209,813	...	195,051	14,097	665	209,813	1914-15
...	...	211,700	271,868	...	260,273	9,225	2,370	271,868	1915-16
									Darrang
...	...	15,110	102,281	...	102,281	...	...	102,281	1914-15
...	...	...	76,808	...	76,808	...	...	76,808	1915-16
									Nowgong
...	...	...	...	...	...	...	...	...	1914-15
									1915-16
									Sibságar
...	...	...	2,380	...	2,380	...	...	2,380	1914-15
									1915-16
									Lakhimpur
...	...	...	...	...	...	...	...	...	1914-15
									1915-16
									North-East Frontier
...	...	...	...	...	...	...	...	...	1914-15
									1915-16
									Nágá Hills
...	...	...	...	...	...	...	...	...	1914-15
									1915-16
									Khasi and Jaintiá Hills
...	...	16,700	16,700	...	16,700	...	...	16,700	1914-15
...	...	16,700	16,700	...	16,700	...	...	16,700	1915-16
									Gáro Hills
...	...	15,994	15,994	...	15,994	...	...	15,994	1914-15
...	...	16,046	16,046	...	16,046	...	...	16,046	1915-16
									Lushai Hills
...	...	227	347	20	327	...	...	347	1914-15
...	...	230	350	20	330	...	...	350	1915-16
									Total
...	...	211,711	347,515	20	332,733	14,097	665	347,515	1914-15
...	...	244,676	384,152	20	372,537	9,225	2,370	384,152	1915-16

Columns 8 to 18—Estimates of areas irrigated are available only for Kamrup, Darrang, Sibsagar, the Khasi and Jaintia Hills, the Garo Hills, and the Lushai Hills. For the latter four districts, however, the estimates are somewhat incomplete.

Table II—*continued*

No. 39—CLASSIFICATION OF THE AREA (IN ACRES) OF EACH DISTRICT IN THE NORTH-WEST FRONTIER PROVINCE

District	Forests	Not available for cultivation	Culturable waste other than fallow	Current fallows	Net area cropped	Total	Area: Government canals	Area: Private canals
1	2	3	4	5	6	7	8	9
Hazára								
1914-15	276,594	141,989	964,530	24,052	406,302	1,813,467	...	50,623
1915-16	276,596	142,104	964,299	(a) 41,588	(a) 388,890	1,813,477	...	51,407
Pesháwar								
1914-15	30,836	408,605	334,432	91,376	803,878	1,669,127	225,729	169,119
1915-16	30,643	416,496	321,879	(a) 247,356	(a) 652,846	1,669,220	283,828	165,675
Kohat								
1914-15	55,750	1,154,926	163,024	29,906	320,187	1,723,793	....	20,040
1915-16	55,750	1,145,749	170,222	(a) 101,858	(a) 248,754	1,722,333	...	21,093
Bannu								
1914-15	...	328,969	192,415	55,835	495,119	1,072,338	...	141,991
1915-16	...	328,562	194,736	(a) 217,240	(a) 331,809	1,072,347	...	143,002
Dera Ismail Khan								
1914-15	3,915	569,464	975,055	117,760	546,854	2,213,048	20,254	69,125
1915-16	3,915	560,736	1,040,279	(a) 355,131	(a) 252,988	2,213,049	14,513	55,323
Tochi								
1914-15	...	8,624	2,406	2,500	13,164	26,694	...	16,946
1915-16	...	8,936	2,357	2,321	13,080	26,694	...	17,194
Kurram								
1914-15	...	11,814	2,115	2,938	37,398	54,265	...	...
1915-16	...	13,322	2,005	2,933	36,021	54,281	...	...
Total								
1914-15	367,095	2,624,391	2,633,977	324,367	2,622,902	8,572,732	245,983	467,844
1915-16	366,904	2,615,905	2,695,777	(a) 968,427	(a)1,924,388	8,571,401	298,341	453,334

Column 2—Includes all lands specially allotted to forest growth under the control of Government or any Local Board or Municipality, and protected village waste in Hazára administered by the district officer and other waste lands in Peshawar.

Column 4—Includes large areas of Government waste not allotted for cultivation.

Column 5—The maximum period for which land is reckoned as fallow is two years; but, as a change in classification is not generally made until the year for quadrennial statements comes round, the old classification may be retained from one to three years longer than the prescribed period. In Dera Ismáil Khan classification is amended according to area of each class of soil actually cultivated each year.

(a) Variations due to untimely and deficient rain.

IRRIGATED FROM				AREA OF CROPS IRRIGATED					DISTRICT
Tanks	Wells	Other sources	Total	Wheat	Other cereals and pulses	Miscellaneous food-crops	Miscellaneous non-food-crops	Total	
10	11	12	13	14	15	16	17	18	19
									Hazára
...	2,155	7,886	60,664	13,548	38,876	1,553	7,336	61,313	1914-15
...	2,146	7,472	60,655	13,187	40,475	1,414	6,154	61,230	1915-16
									Peshawar
...	87,249	8,480	490,577	111,128	267,055	33,881	80,579	492,643	1914-15
...	84,602	9,588	543,693	127,386	307,232	38,761	72,741	546,120	1915-16
									Kohat
...	3,083	20,653	43,776	17,418	21,799	757	3,958	43,932	1914-15
...	2,836	19,298	43,227	18,284	21,281	1,172	2,624	43,361	1915-16
									Bannu
...	87	...	142,078	61,944	52,711	10,855	16,902	142,412	1914-15
...	82	...	143,084	63,344	54,485	10,937	14,683	143,449	1915-16
									Dera Ismail Khan
...	4,895	243	94,517	59,038	22,464	4,183	9,995	95,680	1914-15
...	4,887	90	74,813	48,954	17,017	4,133	6,501	76,605	1915-16
									Tochi
...	...	2,350	19,296	8,056	9,250	214	1,785	19,305	1914-15
...	...	2,634	19,828	7,783	10,138	274	1,643	19,838	1915-16
									Kurram
...	...	47,327	47,327	15,083	29,460	614	2,170	47,327	1914-15
...	...	45,952	45,952	14,588	28,112	629	2,623	45,952	1915-16
									Total
...	97,469	86,939	898,235	286,215	441,615	52,057	122,725	902,612	1914-15
...	94,553	85,034	931,262	293,526	478,740	57,320	106,969	936,555	1915-16

Columns 8 to 18—State the gross area irrigated, that is, land irrigated in both seasons is counted twice, but areas irrigated more than once in a single harvest are included only once in columns 8—13.

Table II—*concluded*

No. 40—CLASSIFICATION OF THE AREA (IN ACRES) OF EACH DISTRICT IN AJMER-MERWARA

District	Forests	Not available for cultivation	Culturable waste other than fallow	Current fallows	Net area cropped	Total	Area: Government canals	Area: Private canals	Area: Tanks
1	2	3	4	5	6	7	8	9	10
Ajmer									
1914-15	24,021	349,885	134,114	(a)80,555	205,989	794,564	...	...	14,294
1915-16	24,021	351,678	101,592	(a)159,715	157,558	794,564	...	...	5,967
Merwara									
1914-15	72,761	226,254	14,906	11,112	79,323	404,356	...	...	4,822
1915-16	72,761	226,543	15,890	19,976	69,186	404,356	...	...	2,683
Kekri									
1914-15	...	270,616	...	(b)212,462	88,923	572,001	...	...	14,795
1915-16	...	270,616	130,403	106,413	64,569	572,001	...	...	6,705
Total									
1914-15	96,782	846,755	149,020	304,129	374,235	1,770,921	...	...	33,911
1915-16	96,782	848,837	247,885	286,104	291,313	1,770,921	...	...	15,355

Column 2—The forest area relates to khalsa, jagir, and minor istamrar villages, but excludes village lands managed by the Forest Department which do not technically constitute Government forests.

(*a*) Includes culturable waste in large istamrar villages.

(*b*) Includes culturable waste.

IRRIGATED FROM			AREA OF CROPS IRRIGATED					DISTRICT
Wells	Other sources	Total	Wheat	Other cereals and pulses	Miscellaneous food-crops	Miscellaneous non-food-crops	Total	
11	12	13	14	15	16	17	18	19
								Ajmer
42,077	99	56,470	4,756	27,230	9,737	16,541	58,264	1914-15
25,759	48	31,774	2,977	17,047	15,337	5,785	41,146	1915-16
								Merwara
13,780	...	18,602	2,209	16,890	2,848	3,417	25,364	1914-15
9,035	...	11,718	1,034	7,533	6,160	1,212	15,939	1915-16
								Kekri
28,359	..	43,154	1,422	25,534	3,716	12,482	43,154	1914-15
19,446	...	26,151	1,409	14,405	3,897	6,440	26,151	1915-16
								Total
48,216	99	118,226	8,387	69,654	16,301	32,440	126,782	1914-15
54,240	48	69,643	5,420	38,985	25,394	13,437	83,236	1915-16

Table III

No. 41—AREA (IN ACRES) UNDER CROP, AND SPECIFICATION OF CROPS, IN EACH PROVINCE IN BRITISH INDIA

Province	Food-grains									
	Rice	Wheat	Barley	Cholum or jawar (millet)	Cumbu or bajra (millet)	Ragi or marua	Maize	Gram (pulse)	Other food-grains, including pulses	Total
1	2	3	4	5	6	7	8	9	10	11
Eastern Bengal										
1906-07	12,701,281	155,804	74,112	6,300	600	5,000	21,120	70,545	1,180,857	14,215,619
1907-08	12,447,500	92,400	66,400	6,300	1,500	5,000	30,100	69,700	1,136,100	13,855,000
1908-09	11,793,700	76,700	64,400	4,000	1,600	3,000	31,600	59,500	1,033,900	13,068,400
1909-10	12,832,770	72,154	65,612	4,400	1,400	3,197	39,620	61,945	1,022,778	14,103,876
1910-11	12,986,238	72,800	65,200	3,700	1,500	2,623	31,229	61,119	987,883	14,212,292
Bengal (*a*)										
1906-07	24,537,900	1,402,600	1,411,100	143,700	29,700	913,900	1,802,400	1,045,100	4,405,700	35,692,100
1907-08	24,488,800	1,003,100	1,183,600	142,200	35,000	958,600	1,825,600	754,300	4,012,800	34,404,000
1908-09	22,519,000	1,252,100	1,118,900	94,700	78,900	815,000	1,815,400	855,900	4,283,400	32,833,300
1909-10	26,134,000	1,419,000	1,253,000	91,000	79,400	1,063,800	1,878,500	1,010,800	4,601,100	37,530,600
1910-11	25,735,300	1,382,500	1,321,300	85,300	74,000	848,300	1,812,300	1,055,100	4,675,400	36,989,500
1911-12	20,960,900	143,000	94,900	2,500	5,700	14,900	94,700	176,700	1,416,700	22,910,000
1912-13	21,166,000	146,300	94,800	3,200	7,200	16,300	97,400	184,100	1,345,300	23,060,600
1913-14	19,735,200	144,100	93,800	2,400	6,400	15,000	92,500	197,700	1,287,400	21,574,500
1914-15	20,449,900	134,100	94,600	2,300	6,100	11,600	95,500	182,400	1,352,600	22,329,100
1915-16	20,945,400	133,600	93,900	2,700	6,100	11,300	95,600	177,400	1,282,100	22,748,100
Madras										
1906-07	8,043,383	14,060	3,254	4,618,110	3,234,248	1,778,400	104,913	138,721	6,570,735	24,505,824
1907-08	10,613,906	19,668	2,968	5,278,687	3,525,626	2,592,329	147,942	162,605	7,679,178	30,022,909
1908-09	10,304,685	19,334	2,315	5,480,334	3,608,415	2,637,631	122,686	136,330	7,925,265	30,236,995
1909-10	10,359,209	18,740	2,921	5,054,091	3,769,970	2,483,654	125,899	132,297	6,801,117	28,747,898
1910-11	10,781,336	16,193	3,007	5,205,213	3,923,765	2,489,791	113,664	159,630	7,499,387	30,191,986
1911-12	10,289,461	18,314	3,247	5,166,309	3,383,565	2,448,420	118,011	134,900	7,024,105	28,586,332
1912-13	10,943,735	18,327	3,460	5,219,753	3,606,349	2,599,958	133,930	138,493	8,075,612	30,739,617
1913-14	10,679,432	24,023	3,079	5,789,517	3,273,355	2,489,981	123,889	166,375	6,892,706	29,442,364
1914-15	10,875,909	18,272	2,990	5,101,660	3,482,064	2,432,370	153,855	134,474	8,183,526	30,390,120
1915-16	11,229,635	20,403	3,419	5,524,733	3,673,416	2,529,009	123,873	150,048	7,718,890	30,973,426
Bombay										
1906-07	1,540,196	1,276,359	23,180	5,642,786	5,733,409	512,104	157,079	440,798	3,371,501	18,697,412
1907-08	1,758,008	1,311,607	27,101	6,475,862	5,071,087	642,293	160,256	429,357	3,174,230	19,049,801
1908-09	1,821,432	1,307,323	25,482	7,534,306	4,878,569	643,904	162,226	509,136	3,097,707	19,980,085
1909-10	1,864,054	1,382,949	26,986	6,401,742	5,505,074	671,451	163,764	562,743	3,512,879	20,091,642
1910-11	1,854,044	1,420,164	26,590	6,549,083	4,924,520	663,713	157,104	595,360	3,346,580	19,537,158
1911-12	1,682,035	983,684	38,303	6,063,566	4,663,795	581,891	165,268	422,274	2,763,247	17,364,063
1912-13	1,860,110	1,261,941	28,976	7,074,559	5,496,435	636,237	163,865	499,349	2,687,776	19,709,248
1913-14	1,908,527	1,454,246	23,311	6,808,385	5,257,893	660,054	160,546	479,039	2,687,394	19,439,395
1914-15	1,901,086	1,570,322	26,032	6,663,824	5,238,701	654,366	156,420	504,920	2,810,339	19,526,010
1915-16	1,718,005	1,708,677	41,544	7,671,726	4,992,633	647,249	173,418	594,039	2,929,943	20,477,234
Sind										
1906-07	1,129,325	631,519	33,500	629,562	957,463	527	1,394	147,044	303,605	3,833,939
1907-08	936,442	421,864	21,345	560,674	969,878	457	1,695	116,925	233,712	3,262,992
1908-09	934,323	515,817	42,762	792,535	1,110,684	542	2,210	143,784	286,046	3,828,703
1909-10	1,096,568	446,700	25,694	506,247	1,072,230	804	2,788	152,676	284,291	3,588,028
1910-11	1,139,819	531,138	26,881	634,566	1,009,126	573	2,466	143,849	292,727	3,781,145
1911-12	1,088,655	368,442	18,767	389,396	414,935	745	1,833	76,439	232,038	2,591,250
1912-13	1,087,525	456,882	20,169	603,404	1,140,856	613	1,501	75,499	228,738	3,615,187
1913-14	1,105,400	456,062	27,870	690,940	1,110,496	451	1,512	97,839	235,244	3,725,814
1914-15	1,108,148	665,856	31,190	638,483	1,089,611	846	1,461	110,607	296,424	3,942,626
1915-16	1,186,656	564,353	25,674	430,420	537,640	1,050	1,874	144,329	226,927	3,118,923
Agra										
1906-07	4,700,455	5,166,651	3,337,563	2,385,349	1,822,490	223,507	1,454,497	3,921,648	4,465,447	27,477,607
1907-08	4,448,315	3,387,269	3,448,962	2,010,846	2,032,733	201,791	1,432,971	1,803,683	4,355,420	23,121,990
1908-09	3,971,633	4,313,999	3,836,251	2,425,539	2,136,727	206,074	1,562,179	3,314,390	4,713,438	26,480,230
1909-10	4,110,758	4,828,914	3,800,322	2,160,781	2,082,536	184,245	1,500,976	3,994,021	4,685,250	27,347,803
1910-11	3,857,464	5,402,396	3,710,526	2,148,401	2,047,460	166,305	1,383,607	4,377,315	4,683,575	27,777,049
1911-12	3,430,247	5,640,530	3,977,147	1,366,332	2,244,596	153,198	998,417	5,175,443	4,406,615	27,392,525
1912-13	4,337,169	5,435,482	3,480,581	1,850,929	2,133,831	156,681	1,378,557	4,022,703	4,336,632	27,132,565
1913-14	4,015,507	4,541,856	3,306,098	1,758,433	1,757,472	165,263	1,296,385	2,144,737	4,322,943	23,308,694
1914-15	4,003,411	5,221,433	3,467,225	2,055,577	2,266,936	166,052	1,453,110	4,069,594	4,549,598	27,252,936
1915-16	4,092,690	4,805,166	3,686,946	2,182,750	2,337,006	175,191	1,722,344	4,227,708	4,835,882	28,065,683

This table shows the areas actually sown, whether the crop comes to maturity or not, except in cases when fields, owing to the failure of the first sowings, have been devoted to other crops: in such cases the area first sown is omitted. In cases where two or more crops are grown together, an estimate is made of the area covered by each and the areas so estimated are separately returned. The estimate is made by the village accountant, or is subsequently determined on formulæ prescribed by the provincial authorities.

The variations in the areas shown in different years under the same crop in the same district do not in all cases represent an actual increase or decrease in the area under that crop. In certain cases a revised classification or the correction of a faulty estimate is responsible for the change.

Column 10 (*other food-grains including pulses*).—Arhar (pigeon pea), barbati, lobia or chowli (asparagus), mung (green gram), kulthi (horse gram), urad (black gram), field gram, cheick (job's tear), lentils, cheena (common millet), kangni (Italian millet), kodo or varagu, kutki, (little millet), kuhudi, peas, pigeon or bottle grass, swank or shama, chickling vetch, buck wheat, wudalu or barti.

(*a*) See footnote (*a*) on page 12.

Oilseeds						Condiments and spices	Sugar		Fibres				Province
Linseed	Sesamum (Til or jinjili)	Rape and mustard	Groundnut	Others	Total		Sugarcane	Others	Cotton	Jute	Others	Total	
12	13	14	15	16	17	18	19	20	21	22	23	24	25
													Eastern Bengal
84,846	226,114	1,211,408	...	42,445	1,564,813	143,565	143,191	1,000	600	2,616,197	49,785	2,666,582	1906-07
85,600	223,800	1,255,900	...	40,000	1,605,300	146,600	135,900	1,000	28,800	2,915,700	41,500	2,986,000	1907-08
86,000	267,000	1,195,300	...	38,000	1,586,300	149,500	139,700	1,000	30,600	2,216,500	41,500	2,288,600	1908-09
85,100	254,408	1,234,804	...	34,721	1,609,033	228,404	135,202	1,000	30,684	2,117,926	36,500	2,185,110	1909-10
83,094	254,821	1,198,839	...	34,472	1,571,226	138,490	145,151	1,000	30,099	2,177,042	36,440	2,243,581	1910-11
													Bengal
671,800	274,300	818,100	...	441,900	2,206,100	87,700	424,400	49,200	75,600	858,300	106,800	1,040,700	1906-07
503,800	219,400	611,100	...	288,500	1,622,800	85,200	436,200	47,100	70,200	931,200	89,000	1,090,400	1907-08
548,200	207,300	654,800	...	312,700	1,723,000	83,300	368,400	47,300	66,700	549,000	75,700	691,400	1908-09
585,700	244,100	793,200	...	356,100	1,979,100	86,600	343,000	33,900	68,400	555,400	44,500	668,300	1909-10
621,000	255,200	937,200	...	522,600	2,336,000	89,600	346,800	30,600	68,200	573,800	44,900	686,900	1910-11
206,800	282,800	1,317,600	...	80,600	1,887,800	157,400	222,600	38,000	34,100	2,737,700	39,300	2,811,100	1911-12
199,800	251,200	1,325,400	...	45,800	1,822,200	143,900	221,800	49,300	26,200	2,927,100	35,900	2,989,200	1912-13
195,100	239,600	1,321,700	...	48,500	1,804,900	150,000	216,500	60,100	26,200	2,716,000	36,300	2,778,500	1913-14
188,700	281,500	1,315,600	...	42,500	1,828,300	169,000	233,400	56,700	68,100	2,872,600	42,400	2,983,100	1914-15
181,300	248,200	1,322,000	...	42,900	1,794,400	162,600	233,500	49,900	66,900	2,086,300	40,900	2,194,100	1915-16
													Madras
33,538	662,606			1,294,519	1,990,663	552,343	64,752	86,072	1,833,744	...	77,788	1,911,532	1906-07
12,021	940,916			1,683,276	2,636,213	576,760	86,876	105,114	2,189,582	...	157,509	2,347,091	1907-08
12,884	936,111			1,617,941	2,566,936	563,727	90,195	92,301	1,989,015	...	114,447	2,103,462	1908-09
25,340	974,044			1,529,453	2,528,837	556,676	87,568	94,570	2,028,538	...	223,590	2,252,128	1909-10
14,131	817,742	(a)	(a)	1,582,811	2,414,684	634,194	94,879	89,273	2,323,257	...	255,176	2,578,433	1910-11
25,905	887,349			2,014,128	2,927,382	720,664	108,032	90,387	2,675,838	...	279,725	2,955,563	1911-12
22,466	812,876			2,107,153	2,942,495	632,436	98,888	87,992	2,388,998	...	290,708	2,679,706	1912-13
20,886	809,294			2,346,542	3,176,722	606,414	83,639	78,337	2,696,604	...	308,184	3,004,788	1913-14
16,342	861,062		1,866,360	644,688	3,388,452	613,332	74,463	73,064	2,087,442	...	338,622	2,426,064	1914-15
16,094	823,011	19,118	1,136,142	736,912	2,731,277	749,089	94,623	96,375	2,060,376	...	269,454	2,329,830	1915-16
													Bombay
153,379	443,241	4,228		689,037	1,289,885	205,870	49,615	...	3,922,821	...	168,762	4,091,583	1906-07
142,087	427,089	2,991		881,303	1,453,470	199,488	60,130	...	3,881,505	...	129,865	4,011,370	1907-08
150,727	364,338	4,588	(a)	1,003,306	1,522,959	200,550	63,428	...	3,292,843	...	127,571	3,420,414	1908-09
135,658	401,641	5,133		901,605	1,444,037	221,757	58,947	...	3,872,117	...	162,991	4,035,108	1909-10
186,290	330,238	7,373		974,829	1,498,730	217,259	57,153	...	4,386,333	...	150,889	4,537,222	1910-11
196,903	303,344	1,550		855,563	1,357,360	204,044	66,807	...	4,107,362	...	119,774	4,227,136	1911-12
165,865	280,915	4,295	190,084	341,325	982,484	183,246	53,728	483	3,910,845	...	121,720	4,032,565	1912-13
167,945	272,075	6,721	201,941	333,758	982,440	167,133	59,875	275	4,121,990	...	142,293	4,264,283	1913-14
118,290	262,379	8,107	222,046	320,522	931,344	165,472	56,467	863	4,329,194	...	161,907	4,491,101	1914-15
162,613	295,159	9,833	212,657	373,634	1,053,896	200,957	65,478	828	3,197,297	...	151,754	3,349,051	1915-16
													Sind
8	51,537	84,902		348,746	485,193	19,461	3,369	...	247,929	...	700	248,629	1906-07
1	52,991	62,400		148,864	264,256	7,096	4,000	...	256,671	...	670	257,341	1907-08
14	77,571	120,818		299,333	497,736	5,431	3,821	...	256,737	...	630	257,367	1908-09
...	63,136	69,513	(a)	158,572	291,221	4,088	4,017	...	210,668	...	450	211,118	1909-10
1	83,262	73,711		180,637	337,611	4,373	4,199	...	273,673	...	587	274,260	1910-11
20	53,113	52,314		134,686	240,133	4,779	3,619	...	335,656	...	656	336,312	1911-12
24	68,634	41,237	10	149,251	259,156	8,882	3,835	2,149	287,375	...	868	288,243	1912-13
6	86,548	354,708	38	4,683	445,983	6,491	3,549	2,224	332,643	...	745	333,388	1913-14
10	80,857	416,292	26	773	497,958	8,175	3,153	2,124	328,197	...	627	328,824	1914-15
6	14,488	192,111	21	3,286	209,912	7,934	3,749	2,253	158,494	...	677	159,171	1915-16
													Agra
233,708	339,958	55,498		48,641	677,805	59,672	1,055,352	...	1,412,459	...	111,522	1,523,981	1906-07
39,705	307,824	62,564		40,207	450,300	54,503	1,153,541	...	1,363,826	...	125,529	1,489,355	1907-08
144,995	287,105	79,796		33,688	545,584	51,685	918,717	...	1,326,507	...	122,733	1,449,240	1908-09
243,129	435,673	90,854	(a)	57,679	827,335	64,786	905,867	...	1,179,926	...	108,103	1,288,029	1909-10
361,474	414,903	74,903		55,018	906,298	77,805	903,179	...	1,257,189	...	94,171	1,351,360	1910-11
612,159	349,192	101,947		126,544	1,189,842	105,728	1,120,040	...	841,524	...	76,716	918,240	1911-12
340,169	297,197	75,144		58,120	770,630	98,256	1,174,657	...	1,059,446	...	115,133	1,174,579	1912-13
176,214	353,717	90,022	5,525	14,274	639,752	64,663	1,153,772	...	1,451,258	...	154,078	1,605,336	1913-14
175,153	337,115	117,307	2,627	24,281	656,483	86,187	978,891	...	1,439,152	...	135,388	1,574,540	1914-15
238,849	288,750	111,522	3.858	18,570	661,549	86,077	1,033,781	...	794,927	...	98,242	893,169	1915-16

Column 16 (*other oilseeds*).—Castor, dill or sowa, mast wood, neerali, niger seed, sunflower, unda.

Column 18 (*condiments and spices*).—Ajmud or randhuni (carum roxburghianum), ajwan (bishop's weed), amada, anise-seed, caraway, cardamom, cinnamon, chillies, cloves, coriander, cumin, fennel, fenugreek, garlic, ginger, karuvapilai, marjoram, mint, nutmeg, onion, pepper, sage, tamarind, tejpat, turmeric.

Column 20 (*other sugar*).—Date palm, palmyra palm.

Column 23 (*other fibres*).—Agave, sunn hemp, Deccan hemp, sisal hemp, kapok, korai or Indian matting sedge, rhea, sabai grass, swallow-wort.

(*a*) Included under "others".

Table III—*continued*

No. 41—AREA (IN ACRES) UNDER CROP, AND SPECIFICATION OF CROPS, IN EACH PROVINCE IN BRITISH INDIA—*continued*

Province	Food-grains									
	Rice	Wheat	Barley	Cholum or jawar (millet)	Cumbu or bajra (millet)	Rági or marua	Maize	Gram (pulse)	Other food-grains, including pulses*	Total
1	2	3	4	5	6	7	8	9	10	11
Oudh										
1906-07	3,026,235	1,937,863	1,116,932	335,839	354,701	87,360	710,938	1,698,465	2,171,109	11,439,442
1907-08	2,518,339	1,082,433	1,123,556	381,840	459,600	96,266	769,061	596,742	2,337,713	9,365,555
1908-09	1,920,385	1,444,700	1,314,565	524,143	515,368	100,580	981,496	611,322	2,647,400	10,059,959
1909-10	2,009,760	1,749,227	1,402,593	418,421	519,942	86,195	973,971	998,132	2,653,868	10,812,109
1910-11	2,176,644	2,003,698	1,338,404	319,565	503,652	72,490	795,164	1,465,972	2,571,968	11,247,557
1911-12	1,844,495	1,995,178	1,237,537	266,438	635,878	39,158	795,775	1,697,097	2,447,529	10,959,085
1912-13	2,474,835	2,007,004	1,162,753	318,441	484,608	66,771	829,463	1,484,783	2,283,450	11,112,108
1913-14	2,158,436	1,898,814	1,121,640	304,550	430,511	47,043	842,518	892,730	2,165,330	9,861,572
1914-15	2,196,225	2,137,603	1,160,562	357,018	502,879	59,274	926,278	1,273,264	2,374,701	10,987,804
1915-16	2,339,282	1,858,021	1,405,147	364,160	470,916	60,350	899,477	1,901,829	2,483,335	11,782,517
Bihar and Orissa										
1911-12	17,365,000	1,285,200	1,340,300	94,700	67,000	1,008,900	1,661,400	992,100	4,537,300	28,351,900
1912-13	16,074,900	1,177,400	1,332,700	122,300	93,100	938,100	1,771,800	1,286,500	5,688,000	28,484,800
1913-14	16,233,500	1,342,300	1,305,200	128,800	74,900	952,200	1,714,100	1,078,600	4,375,300	27,204,900
1914-15	15,948,100	1,253,700	1,303,000	104,100	73,200	887,700	1,515,100	1,361,200	4,672,800	27,118,900
1915-16	16,106,000	1,329,800	1,313,800	99,800	73,400	870,000	1,678,500	1,401,900	4,451,700	27,324,900
Punjab										
1906-07	726,688	9,657,171	1,334,922	1,557,818	2,501,351	23,602	1,195,849	4,629,459	1,821,062	23,447,922
1907-08	695,837	7,393,314	1,359,929	1,368,753	2,629,254	20,471	1,167,731	1,769,332	1,780,911	18,185,532
1908-09	720,476	8,393,767	1,181,273	1,626,661	3,225,432	30,893	1,229,114	4,227,418	1,989,866	22,627,900
1909-10	799,094	8,675,953	1,093,648	1,314,052	2,793,808	27,604	1,248,304	4,745,127	2,161,278	22,858,868
1910-11	712,843	8,884,697	1,003,429	1,342,870	2,412,497	22,035	1,206,645	4,494,044	1,950,924	22,029,984
1911-12	513,731	9,725,494	1,339,097	554,234	1,155,046	16,805	955,348	4,099,894	1,018,936	19,378,585
1912-13	741,901	8,766,689	1,006,715	1,212,222	2,676,833	20,262	1,097,989	3,400,919	1,481,810	20,405,340
1913-14	800,517	8,472,533	969,792	1,247,523	2,829,142	20,521	1,082,334	2,849,418	1,409,484	19,681,264
1914-15	794,277	9,915,507	1,308,474	1,275,649	2,737,932	17,452	1,046,701	5,193,292	1,674,865	23,964,149
1915-16	746,499	8,991,542	1,040,040	1,001,387	1,907,553	23,014	1,183,622	3,665,408	1,261,079	19,820,144
Upper Burma										
1906-07	1,875,200	32,330	...	861,674	81,176	...	106,700	66,565	372,746	3,396,391
1907-08	1,824,297	21,068	...	911,646	97,321	...	121,209	46,975	383,772	3,406,288
1908-09	1,922,216	36,557	...	1,134,558	84,565	...	187,752	55,509	378,535	3,799,692
1909-10	2,150,189	38,519	...	792,926	85,439	1	226,900	61,147	464,830	3,819,951
1910-11	2,145,429	33,356	...	433,741	243,675	...	128,869	42,115	600,017	3,627,202
1911-12	1,957,713	27,482	...	484,905	318,433	...	161,145	38,905	466,005	3,454,588
1912-13	2,095,713	25,597	...	516,023	239,952	...	160,084	33,004	98,085	3,168,458
1913-14	2,089,863	24,458	...	550,771	225,342	...	160,483	40,906	112,374	3,204,197
1914-15	2,190,123	30,137	...	498,417	172,157	...	149,526	45,445	94,885	3,180,690
1915-16	2,073,880	42,141	...	655,843	...	...	154,355	61,522	166,811	3,154,502
Lower Burma										
1906-07	7,431,878	...	...	425	29	...	21,879	1,698	26,991	7,482,900
1907-08	7,576,655	20	...	404	59	...	21,713	1,471	28,435	7,628,757
1908-09	7,876,136	...	...	639	302	...	21,030	2,415	35,712	7,936,234
1909-10	7,930,014	...	...	675	377	...	18,210	1,911	37,062	7,988,249
1910-11	7,875,128	2	...	...	5	...	17,394	1,274	30,093	7,923,896
1911-12	7,936,548	...	...	10	703	...	21,232	1,377	27,234	7,987,104
1912-13	8,196,042	...	...	10	5	...	24,685	1,387	9	8,222,138
1913-14	8,313,041	...	...	14	6	...	22,019	1,200	14	8,336,294
1914-15	8,404,320	...	...	13	5	...	21,121	2,276	5	8,427,740
1915-16	8,403,614	...	...	54	...	...	24,498	2,343	1,734	8,432,243
Central Provinces										
1906-07	4,259,826	3,274,124	14,861	1,860,000	38,234	16,995	135,852	899,177	4,273,425	14,772,494
1907-08	4,459,709	2,427,937	10,424	1,937,050	40,466	15,135	137,652	764,598	3,615,319	13,408,290
1908-09	4,487,296	2,462,089	17,864	2,201,420	46,559	18,664	143,291	951,527	4,263,797	14,592,507
1909-10	4,774,053	2,744,198	15,763	2,188,310	53,423	16,393	142,271	1,012,916	4,218,331	15,165,658
1910-11	4,688,049	3,231,798	19,444	1,876,231	51,389	14,699	138,198	1,175,071	4,463,994	15,658,873
1911-12	4,780,434	3,290,692	23,457	1,667,489	41,888	23,799	142,268	993,113	4,348,695	15,311,835
1912-13	4,968,218	3,304,604	16,326	1,621,729	48,862	13,543	147,730	1,003,026	3,781,391	14,905,429
1913-14	4,958,395	2,989,570	8,275	1,653,817	40,958	13,878	149,489	1,037,148	3,782,007	14,633,537
1914-15	4,893,481	2,915,639	11,295	2,007,343	38,804	15,694	154,739	1,018,474	4,468,101	15,523,570
1915-16	5,023,230	3,101,567	18,755	2,410,313	53,907	14,619	154,091	937,510	4,915,312	16,629,304
Berar										
1906-07	28,027	440,258	80	2,576,088	60,235	...	2,116	171,518	550,819	3,829,141
1907-08	38,924	286,920	93	2,707,063	68,772	167	2,774	151,311	561,823	3,817,787
1908-09	56,558	310,954	148	2,761,113	96,063	...	3,568	181,220	574,549	3,984,173
1909-10	63,749	319,956	201	2,697,167	99,787	...	2,975	156,638	628,324	3,968,797
1910-11	40,333	353,672	94	2,391,243	95,793	...	1,812	147,482	659,000	3,689,429
1911-12	41,487	319,861	64	2,246,636	74,879	...	2,103	117,221	616,950	3,419,201
1912-13	31,397	304,951	69	2,266,670	104,845	38	1,961	113,034	645,118	3,468,083
1913-14	27,662	278,629	90	2,265,811	104,806	65	1,768	103,252	627,197	3,409,280
1914-15	25,677	349,580	62	2,292,071	100,084	14	1,321	142,728	643,066	3,554,603
1915-16	28,992	402,603	89	2,545,239	131,307	486	882	107,699	649,834	3,867,131

* See explanation given in the footnote (page 96.)

Oilseeds						Condiments and spices	Sugar		Fibres				Province
Linseed	Sesamum (Til or jinjili)	Rape and mustard	Groundnut	Others *	Total		Sugarcane	Others *	Cotton	Jute	Others *	Total	
12	13	14	15	16	17	18	19	20	21	22	23	24	25
													Oudh
83,448	8,479	93,161	...	29	185,117	13,748	319,572	...	50,283	...	29,309	79,592	1906-07
17,432	15,712	36,937	...	12	70,093	11,603	318,290	...	66,521	...	33,209	99,730	1907-08
49,728	35,037	59,739	...	7	144,511	4,997	201,353	...	50,475	...	27,365	77,840	1908-09
67,068	45,680	88,973	...	77	201,798	8,678	131,749	...	43,970	...	24,031	68,001	1909-10
111,283	24,042	73,992	...	82	209,399	13,851	143,932	...	75,772	...	25,448	101,220	1910-11
234,127	25,817	76,970	...	454	337,368	24,024	220,597	...	59,657	...	18,198	77,855	1911-12
153,314	19,996	72,487	...	1,804	247,601	16,132	249,407	...	59,933	...	24,064	83,997	1912-13
52,237	25,147	63,503	5,522	352	146,761	11,647	235,575	...	96,459	...	34,415	130,874	1913-14
79,238	33,607	72,424	4,526	565	190,360	12,312	215,463	...	92,980	...	35,694	128,674	1914-15
56,534	10,153	72,125	4,879	944	144,635	16,955	227,133	...	26,132	...	27,249	53,381	1915-16
													Bihar and Orissa
567,900	205,800	780,000	...	496,600	2,050,300	82,400	263,100	200	89,100	258,200	20,200	367,500	1911-12
677,200	228,400	724,600	...	543,700	2,173,900	92,700	270,700	300	87,200	298,500	20,600	406,300	1912-13
652,900	219,900	751,900	...	389,900	2,014,600	82,800	262,900	300	73,600	318,300	20,800	412,700	1913-14
660,500	209,400	692,400	2,000	284,300	1,848,600	76,400	265,500	200	70,300	331,000	30,700	432,000	1914-15
702,800	199,500	725,100	2,000	304,000	1,933,400	77,900	262,200	300	67,200	189,000	29,900	286,100	1915-16
													Punjab
39,879	98,105	1,446,304	...	626	1,584,914	49,272	279,317	...	1,260,510	...	58,732	1,319,242	1906-07
29,348	89,721	870,788	...	1,105	990,962	30,119	393,727	...	1,317,850	...	46,319	1,364,169	1907-08
37,502	176,698	1,218,470	...	1,003	1,433,673	26,525	368,636	...	1,447,734	...	54,471	1,502,205	1908-09
36,268	187,503	1,352,934	...	803	1,577,508	25,181	417,069	...	1,277,025	...	54,541	1,331,566	1909-10
39,057	158,402	1,089,018	...	1,137	1,287,614	32,744	399,689	...	1,249,777	...	48,513	1,298,290	1910-11
46,099	94,636	1,456,202	...	1,788	1,598,725	32,351	298,296	...	1,462,500	...	23,442	1,485,942	1911-12
43,313	157,928	887,781	...	4,668	1,093,690	37,871	367,373	...	1,442,929	...	54,787	1,497,716	1912-13
38,291	146,826	1,002,894	...	872	1,188,883	26,341	410,857	...	1,826,450	..	55,924	1,882,374	1913-14
49,161	223,347	1,046,540	...	4,518	1,323,566	27,744	366,056	...	1,687,763	...	52,080	1,739,843	1914-15
32,499	127,042	1,129,220	...	769	1,289,530	34,554	347,422	...	826,504	..	28,999	855,503	1915-16
													Upper Burma
64	906,299	195	...	21	906,579	53,649	2,859	30,043	165,941	1	103	166,045	1906-07
58	933,669	252	...	204	934,183	50,204	2,389	17,361	187,674	...	283	187,957	1907-08
	982,254	323	(a)	245,614	1,228,191	45,063	2,065	12,385	193,440	1	168	193,609	1908-09
	1,067,960	351	...	139,255	1,207,566	52,125	2,357	126,985	186,766	1	170	186,937	1909-10
	890,550	281	...	101,136	991,967	63,066	2,139	213,568	158,417	...	96	158,513	1910-11
(a)	1,010,649	296	...	139,428	1,150,373	53,823	2,542	25,628	171,979	...	300	172,279	1911-12
	1,142,078	281	193,947	29	1,336,335	64,641	3,046	24,288	208,787	...	366	209,153	1912-13
	1,146,889	211	242,054	375	1,389,529	70,297	2,271	23,760	257,912	...	155	258,067	1913-14
	1,139,042	288	265,364	154	1,404,848	58,309	2,854	22,025	261,742	...	201	261,943	1914-15
	1,135,883	223	257,584	97	1,393,787	60,503	3,178	21,887	167,864	...	221	168,085	1915-16
													Lower Burma
255	54,429	2,648	...	...	57,332	26,709	10,936	698	12,481	...	378	12,859	1906-07
286	55,951	2,737	...	3	58,977	21,833	11,063	745	16,587	...	474	17,061	1907-08
	57,766	3,214	(a)	3,492	64,472	17,779	10,102	1,159	17,891	...	416	18,307	1908-09
	63,925	3,105	...	1,979	69,009	19,509	9,887	777	15,308	...	423	15,731	1909-10
	49,495	2,940	...	1,341	53,776	20,634	11,136	883	13,468	...	443	13,911	1910-11
(a)	61,489	3,341	...	3,133	67,963	21,500	11,360	1,404	20,190	...	342	20,532	1911-12
	72,909	3,351	5,585	142	81,987	21,533	11,168	1,047	32,267	...	355	32,622	1912-13
	85,831	3,407	5,056	219	94,513	21,119	12,769	825	43,889	...	403	44,292	1913-14
	73,896	3,552	7,952	262	85,662	19,076	12,508	896	31,371	...	521	31,892	1914-15
	67,611	3,283	4,180	194	75,268	20,807	12,613	926	21,449	...	446	21,895	1915-16
													Central Provinces
1,061,228	720,389	39,493	...	381,536	2,202,646	49,385	19,947	...	1,389,457	...	55,403	1,444,860	1906-07
491,511	881,073	6,747	...	360,722	1,740,053	43,544	21,774	...	1,264,424	...	85,044	1,349,468	1907-08
883,083	694,009	37,908	(a)	377,269	1,992,269	47,162	18,556	...	1,158,335	...	118,170	1,276,505	1908-09
875,199	841,510	40,078	...	412,793	2,169,580	52,487	18,174	...	1,138,081	...	122,107	1,260,188	1909-10
1,013,958	814,918	38,803	...	376,758	2,244,437	49,083	19,554	...	1,298,149	...	61,800	1,359,949	1910-11
1,721,076	808,935	51,622	...	398,915	2,980,548	58,268	22,951	...	1,391,955	...	65,187	1,457,142	1911-12
1,410,879	694,917	42,229	2,404	386,200	2,536,629	53,934	24,805	...	1,355,205	...	85,691	1,440,896	1912-13
888,928	785,998	25,707	1,705	366,559	2,068,897	48,434	19,405	...	1,462,484	...	99,861	1,562,345	1913-14
1,170,256	843,992	46,783	3,686	414,158	2,478,875	52,005	16,419	...	1,491,784	...	120,558	1,612,342	1914-15
1,001,336	813,087	47,168	6,500	393,262	2,261,353	60,745	19,592	...	1,115,054	...	65,121	1,180,175	1915-16
													Berar
97,012	93,966	...	...	58,995	249,973	38,394	2,024	...	3,294,141	...	32,361	3,326,502	1906-07
56,049	96,484	...	...	51,519	204,052	34,684	2,387	...	3,167,782	...	35,484	3,203,266	1907-08
59,585	96,010	...	(a)	69,744	225,339	37,125	2,691	...	3,017,997	...	38,210	3,056,207	1908-09
51,035	101,192	16	...	77,155	229,398	37,254	2,823	...	3,029,459	...	46,104	3,075,563	1909-10
66,445	80,363	295	...	79,562	226,665	26,101	1,898	...	3,189,036	...	49,797	3,238,833	1910-11
137,718	77,741	486	...	79,867	295,812	25,228	1,252	...	3,256,248	...	43,900	3,300,148	1911-12
98,155	83,044	441	1,422	57,970	241,032	22,936	1,093	...	3,138,394	...	54,378	3,192,772	1912-13
63,217	79,667	1,174	1,695	52,833	198,586	21,080	1,013	...	3,291,865	...	59,813	3,351,678	1913-14
51,533	81,742	1,422	2,653	66,868	204,218	21,739	1,004	...	3,180,264	...	55,462	3,235,726	1914-15
47,018	95,098	951	4,472	66,057	213,596	28,930	1,733	...	2,849,680	...	72,914	2,922,594	1915-16

*See explanations given in the footnotes (page 97).
(a) Included under "others."

Table III—*continued*

No. 41—AREA (IN ACRES) UNDER CROP, AND SPECIFICATION OF CROPS, IN EACH PROVINCE IN BRITISH INDIA—*continued*

Province	Food-grains									Total
	Rice	Wheat	Barley	Cholum or jawar (millet)	Cumbu or bajra (millet)	Ragi or marua	Maize	Gram (pulse)	Other food-grains, including pulses*	
1	2	3	4	5	6	7	8	9	10	11
Assam										
1906-07	3,430,813	132	681	8	...	...	1,213	42	111,746	3,544,635
1907-08	4,062,849	106	64	...	...	...	1,665	32	122,791	4,187,507
1908-09	4,345,736	40	76	...	...	1,900	18,154	43	109,994	4,475,943
1909-10	4,482,507	118	30	...	2	1,900	17,064	124	123,392	4,625,137
1910-11	4,406,156	1,913	484	...	...	1,900	17,675	176	128,162	4,556,466
1911-12	4,616,197	162	507	...	1	1,931	19,450	905	87,365	4,726,518
1912-13	4,646,376	117	524	...	...	1,927	18,976	915	92,544	4,761,379
1913-14	4,755,525	...	...	...	...	1,920	19,116	...	(a) 105,782	4,880,343
1914-15	4,752,840	2	25	...	...	1,920	18,683	...	(a) 92,037	4,865,507
1915-16	4,658,380	2	25	...	...	1,928	18,654	...	(a) 110,997	4,789,986
North-West Frontier Province										
1906-07	29,957	1,129,075	239,370	81,091	170,487	78	390,529	162,318	118,348	2,381,253
1907-08	29,240	1,956,182	317,657	88,829	174,659	...	407,581	139,288	110,015	2,223,451
1908-09	44,654	1,030,090	305,438	102,594	179,212	...	437,330	174,689	137,603	2,411,610
1909-10	40,774	1,028,161	331,276	104,680	223,573	...	450,197	205,996	126,410	2,511,067
1910-11	42,598	1,026,296	260,752	123,868	231,504	...	438,417	193,068	136,623	2,453,126
1911-12	47,181	1,198,993	296,183	53,356	75,638	...	409,842	174,119	99,299	2,354,611
1912-13	45,005	927,125	214,679	94,560	204,546	...	418,583	168,953	121,453	2,194,904
1913-14	43,762	1,030,540	290,807	102,573	192,800	...	431,245	199,285	115,124	2,406,136
1914-15	43,099	1,182,806	421,893	120,418	239,472	...	418,838	203,268	132,140	2,761,934
1915-16	43,914	867,950	314,339	39,803	72,189	...	430,668	142,773	69,754	1,981,390
Ajmer-Merwara										
1906-07	249	18,046	50,553	80,364	49,613	74	64,003	16,582	25,995	305,479
1907-08	648	18,918	67,448	91,228	27,272	97	67,239	8,589	52,407	333,846
1908-09	1,098	30,537	93,206	95,529	45,587	214	64,960	39,598	55,669	426,398
1909-10	1,266	43,932	86,707	64,516	16,395	170	65,327	55,143	74,814	408,270
1910-11	425	35,977	64,109	67,266	21,332	58	66,037	32,163	42,479	329,846
1911-12	139	26,630	62,994	28,199	10,849	81	43,697	26,176	14,013	212,778
1912-13	409	27,137	58,580	61,346	31,340	26	68,484	9,257	40,077	296,656
1913-14	163	5,962	45,521	69,407	29,770	76	66,550	1,399	15,850	234,698
1914-15	235	18,627	62,909	76,911	38,973	60	71,480	21,471	27,148	317,814
1915-16	110	11,710	48,152	90,819	32,881	105	70,364	10,839	22,430	287,410
Delhi										
1913-14	363	19,843	10,659	30,527	51,667	...	1,455	6,133	15,709	136,356
1914-15	77	36,306	14,526	26,751	54,636	...	2,650	100,304	32,834	268,084
1915-16	140	31,917	21,156	27,971	54,402	5	2,002	32,216	16,353	186,162
Coorg										
1906-07	79,617	...	...	13	...	6,165	...	1,744	1,380	88,919
1907-08	81,121	...	...	4	...	6,866	...	1,371	997	90,359
1908-09	81,149	...	...	...	2	5,997	...	980	1,026	89,154
1909-10	81,792	...	...	...	...	5,921	...	1,247	1,090	90,050
1910-11	82,502	...	...	...	...	6,440	...	1,841	1,007	91,790
1911-12	82,527	...	...	...	...	6,379	...	1,540	998	91,444
1912-13	83,022	...	...	...	...	5,081	...	276	1,505	89,884
1913-14	82,500	...	...	...	...	4,224	...	169	1,178	88,071
1914-15	81,895	...	...	...	...	3,440	...	229	1,413	86,977
1915-16	82,993	...	...	...	...	4,074	...	276	1,531	88,874
Pargana Manpur (Central India)										
1906-07	88	1,424	1	2,496	2	...	1,233	524	371	6,139
1907-08	92	1,380	3	2,425	2	...	1,186	537	103	5,728
1908-09	59	1,757	3	2,073	4	...	1,228	718	112	5,954
1909-10	85	1,397	...	2,926	14	...	1,159	537	168	6,286
1910-11	83	1,099	2	3,117	7	...	1,046	631	129	6,114
1911-12	137	1,574	...	2,262	32	...	860	678	72	5,615
1912-13	136	1,629	3	2,584	39	...	1,081	650	60	6,182
1913-14	95	2,088	2	1,929	19	...	1,030	742	73	5,978
1914-15	79	1,440	...	2,863	7	...	946	544	107	5,986
1915-16	55	1,914	1	3,203	27	...	1,103	694	111	7,108
Total										
1906-07	73,541,118	25,137,416	7,700,109	20,781,623	15,033,738	3,567,712	6,171,715	13,411,948	29,771,837	195,117,216
1907-08	75,980,682	18,424,191	7,629,550	21,963,751	15,133,229	4,539,472	6,296,375	6,816,816	29,585,726	186,369,792
1908-09	72,800,536	21,198,764	8,002,683	24,780,144	16,007,989	4,464,399	6,784,224	11,264,479	31,534,019	196,837,237
1909-10	78,730,642	22,769,918	8,104,753	21,801,934	16,303,400	4,545,335	6,857,925	13,153,400	31,396,982	203,664,289
1910-11	78,524,391	24,397,699	7,840,222	21,184,164	15,540,225	4,288,927	6,311,627	13,946,210	32,069,948	204,103,413
1911-12	76,636,887	25,025,236	8,432,503	18,386,332	13,092,938	4,296,207	5,591,349	14,128,881	29,507,101	195,097,434
1912-13	78,752,493	23,861,185	7,420,335	20,967,730	16,268,801	4,455,537	6,316,989	12,422,848	30,907,560	201,372,578
1913-14	76,907,895	22,685,024	7,206,144	21,405,397	15,385,537	4,370,676	6,166,939	9,296,672	28,149,109	191,573,393
1914-15	77,668,882	25,451,330	7,904,783	21,223,398	16,041,561	4,250,788	6,187,729	14,364,490	31,411,589	204,504,550
1915-16	78,679,425	23,371,366	8,012,987	23,050,921	14,343,377	4,338,380	6,735,325	13,558,533	31,144,723	203,735,037

See explanation given in the foot note (page 96)
(a) Includes gram

Oilseeds						Condiments and spices	Sugar		Fibres				Province
Linseed	Sesamum (Til or jinjili)	Rape and mustard	Groundnut	Others*	Total		Sugarcane	Others*	Cotton	Jute	Others*	Total	
12	13	14	15	16	17	18	19	20	21	22	23	24	25
													Assam
55,468	7,685	257,163	...	160	320,476	6,758	52,575	...	7,191	49,060	205	56,456	1906-07
23,191	6,813	264,633	...	3,155	297,792	1,891	43,932	...	7,591	95,775	1,224	104,590	1907-08
8,107	9,729	282,943	...	133	300,912	3,281	38,352	...	15,967	69,953	470	86,390	1908-09
11,003	2,264	320,097	...	2,351	335,715	2,335	36,500	...	17,304	83,494	290	101,088	1909-10
14,753	2,991	318,068	...	157	335,969	2,512	36,169	...	42,210	77,827	377	120,414	1910-11
13,622	5,581	281,823	...	163	301,189	2,977	36,561	...	37,620	94,927	312	132,859	1911-12
12,615	10,479	298,416	...	136	321,646	2,880	35,928	...	36,052	98,351	311	134,714	1912-13
12,484	8,051	311,207	...	...	331,742	2,635	37,859	...	35,179	101,285	256	136,720	1913-14
11,767	8,150	309,810	...	136	329,863	2,633	38,166	...	32,818	105,118	261	138,197	1914-15
11,471	7,485	325,724	..	140	344,820	2,634	37,023	...	32,508	74,081	260	106,849	1915-16
													N.-W. Frontier Province
44	4,215	217,739	...	3,529	225,527	6,081	28,832	...	61,195	...	596	61,791	1906-07
33	3,799	119,638	...	209	123,679	3,450	35,271	...	47,892	...	522	48,414	1907-08
85	4,927	227,962	...	124	233,098	3,530	27,740	...	54,230	...	648	54,878	1908-09
16	12,810	93,096	...	801	106,723	4,286	30,665	...	32,595	...	685	33,280	1909-10
41	8,760	83,116	...	180	92,097	5,463	32,961	...	33,710	...	890	34,600	1910-11
11	5,467	99,447	...	40	104,965	5,347	31,683	...	56,373	...	703	57,076	1911-12
15	9,467	79,620	...	40	89,142	5,210	29,879	...	55,104	...	738	55,842	1912-13
35	7,826	144,452	...	4,103	156,416	3,209	31,813	...	59,539	...	828	60,367	1913-14
31	6,674	113,810	...	132	120,647	3,660	31,740	...	60,764	...	884	61,648	1914-15
79	3,963	110,182	...	40	114,264	3,852	30,936	...	26,294	...	760	27,054	1915-16
													Ajmer-Merwara
59	16,548	272	...	362	17,241	1,126	105	...	36,495	...	7	36,502	1906-07
14	31,787	241	...	438	32,480	1,831	133	...	42,199	...	28	42,227	1907-08
827	36,340	714	...	1,708	39,589	2,138	266	...	40,395	...	138	40,533	1908-09
718	43,703	872	...	1,750	47,043	4,006	938	...	41,140	...	124	41,264	1909-10
374	25,589	207	...	369	26,539	3,309	1,356	...	47,846	...	52	47,898	1910-11
561	1,828	...	...	1,138	3,527	1,560	689	...	27,560	...	80	27,640	1911-12
1,198	33,309	...	...	1,231	35,738	2,043	210	...	49,191	...	131	49,322	1912-13
429	10,864	...	...	482	11,775	1,272	287	...	58,162	...	9	58,171	1913-14
1,193	34,710	...	...	2,170	38,073	2,587	181	4	53,816	...	30	53,846	1914-15
120	5,123	2,098	...	698	8,039	3,908	97	17	23,092	...	35	23,127	1915-16
													Delhi
...	111	5,440	...	...	5,551	713	9,461	...	9,409	...	1,101	10,510	1913-14
3,155	15	28	...	2,130	5,328	1,221	6,696	...	5,378	...	586	5,964	1914-15
...	5	4,911	...	65	4,981	875	5,020	...	1,295	...	267	1,562	1915-16
													Coorg
85	251	...	...	53	289	1,715	13	...	121	...	...	121	1906-07
2	506	...	...	53	561	2,039	13	...	16	...	...	16	1907-08
4	227	...	...	20	251	1,956	12	...	8	...	...	8	1908-09
...	275	...	...	...	275	2,129	7	...	42	...	...	42	1909-10
...	342	...	...	48	390	2,247	...	...	8	...	...	8	1910-11
...	276	...	...	45	321	2,444	...	...	6	...	...	6	1911-12
...	250	18	...	16	284	3,637	...	...	8	...	114	122	1912-13
...	236	89	...	14	339	3,595	...	...	6	...	169	175	1913-14
...	335	11	...	8	354	3,577	19	...	3	...	155	158	1914-15
...	358	6	...	13	377	3,514	33	...	3	...	119	122	1915-16
													Pargana Manpur (Central India)
63	206	443	...	...	712	...	1	...	300	...	33	333	1906-07
82	193	527	...	...	802	...	19	...	149	...	36	185	1907-08
85	146	547	...	...	778	...	33	...	100	...	80	180	1908-09
47	268	564	...	...	879	...	31	...	165	...	59	224	1909-10
131	211	...	...	486	828	...	22	...	546	...	15	561	1910-11
321	324	...	...	612	1,257	...	22	...	521	...	33	554	1911-12
54	446	...	...	331	831	...	5	4	563	...	47	610	1912-13
129	275	...	...	234	638	...	7	...	714	...	49	763	1913-14
103	305	...	...	252	660	...	9	...	719	...	66	785	1914-15
60	170	...	...	275	505	...	11	...	66	...	33	99	1915-16
													Total
2,514,884	3,908,328	4,231,554	...	3,310,599	13,965,365	1,315,448	2,456,860	167,013	13,771,268	3,523,558	692,484	17,987,310	1906-07
1,401,220	4,287,725	3,297,455	...	3,499,570	12,485,973	1,270,845	2,705,645	171,320	13,909,269	3,942,675	746,696	18,598,640	1907-08
1,981,826	4,232,568	3,887,122	(a)	4,004,082	14,105,598	1,243,749	2,254,067	154,145	12,958,974	2,835,454	722,717	16,517,145	1908-09
2,116,281	4,740,092	4,093,590	...	3,675,094	14,625,057	1,370,301	2,184,801	257,282	13,172,188	2,756,821	824,668	16,753,677	1909-10
2,512,032	4,211,829	3,898,746	...	3,911,623	14,534,230	1,380,731	2,200,217	340,324	14,447,690	2,828,669	769,594	18,045,953	1910-11
3,763,222	4,174,341	4,223,598	...	4,333,704	16,494,865	1,502,537	2,410,151	155,619	14,568,189	3,090,827	688,868	18,347,884	1911-12
3,125,067	4,164,045	3,555,300	393,452	3,697,916	14,935,780	1,390,237	2,536,522	165,563	14,138,497	3,323,951	805,911	18,268,359	1912-13
2,268,801	4,278,855	4,083,135	463,536	3,563,700	14,658,027	1,287,843	2,541,552	165,821	15,844,363	3,135,585	915,383	19,395,331	1913-14
2,525,432	4,478,128	4,144,374	2,377,240	1,808,417	15,333,591	1,323,429	2,302,989	155,876	15,221,787	3,308,718	976,142	19,506,647	1914-15
2,450,779	4,135,086	4,075,575	1,632,293	1,941,856	14,235,589	1,521,834	2,378,122	172,486	11,435,135	2,349,381	787,351	14,571,867	1915-16

* See explanations given in the footnotes (page 97)
(a) Included under "others."

Table III—*continued*

No. 41—AREA (IN ACRES) UNDER CROP, AND SPECIFICATION OF CROPS, IN EACH PROVINCE IN BRITISH INDIA—*continued*

Province	Dyes		Drugs and narcotics							
	Indigo	Others	Opium	Coffee	Tea	Tobacco	Cinchona	Indian hemp	Others	Total
26	27	28	29	30	31	32	33	34	35	36
Eastern Bengal.										
1906-07	...	...	...	...	83,282	350,921	...	900	...	435,103
1907-08	...	...	...	...	85,717	350,300	...	900	..	436,917
1908-09	...	...	...	...	87,648	337,100	...	1,000	...	425,748
1909-10	...	3,200	...	...	89,785	296,724	...	1,000	...	387,509
1910-11	...	3,200	...	...	92,338	285,169	...	900	...	378,407
Bengal										
1906-07	137,800	7,800	185,200	...	51,200	157,500	1,800	...	...	395,700
1907-08	146,800	5,300	130,300	...	53,000	151,400	1,500	...	400	336,600
1908-09	134,600	5,000	115,900	...	53,900	144,100	1,200	...	600	315,700
1909-10	107,000	8,800	106,200	...	53,400	143,700	1,300	...	...	304,600
1910-11	115,000	7,500	100,900	...	53,500	152,700	1,500	...	600	309,200
1911-12	1,000	...	...	...	146,400	306,300	1,500	900	...	455,100
1912-13	1,000	...	...	...	150,500	313,700	1,800	1,000	...	467,000
1913-14	1,200	...	...	...	155,900	319,400	2,200	900	300	478,700
1914-15	1,300	...	...	...	159,100	322,700	2,600	1,000	600	486,000
1915-16	1,600	...	...	...	161,300	319,800	2,400	1,000	600	485,100
Madras										
1906-07	183,485	1,467	...	49,418	12,766	157,369	3,416	232	36,097	259,298
1907-08	141,876	2,316	...	53,166	13,049	192,267	3,277	837	64,560	327,156
1908-09	79,898	2,794	...	52,780	13,621	173,703	2,948	403	53,742	297,197
1909-10	94,750	3,440	...	50,892	14,625	200,931	2,705	229	40,521	309,903
1910-11	82,562	2,874	...	49,097	16,737	221,677	2,473	253	37,810	328,047
1911-12	90,324	4,434	...	51,127	21,107	192,205	2,486	662	45,125	312,712
1912-13	66,552	2,678	...	49,287	23,880	205,599	2,471	222	46,950	328,409
1913-14	55,246	3,157	...	43,522	26,822	207,819	2,452	337	43,363	324,315
1914-15	71,683	2,774	...	44,085	27,060	227,182	2,455	588	57,419	358,789
1915-16	221,974	4,932	...	48,441	26,225	216,416	2,417	500	119,475	413,474
Bombay										
1906-07	213	635	...	86	16	74,391	...	588	...	75,081
1907-08	270	1,808	...	84	13	68,865	...	301	...	69,263
1908-09	108	1,740	...	74	17	71,404	...	146	4	71,645
1909-10	132	707	...	70	14	91,037	...	308	...	91,429
1910-11	84	717	...	75	14	91,880	...	429	1	92,399
1911-12	34	293	...	72	14	68,286	...	570	...	68,942
1912-13	25	(a)395,521	...	51	14	71,942	...	478	(a)24,468	96,953
1913-14	23	403,144	...	51	24	89,401	...	527	24,578	114,581
1914-15	59	438,032	...	52	21	88,467	...	150	27,748	116,438
1915-16	141	466,798	...	57	17	91,513	...	259	27,563	119,409
Sind										
1906-07	6,546	440	...	...	...	9,613	...	113	9	9,735
1907-08	6,646	418	...	...	...	7,453	...	112	1	7,566
1908-09	4,806	365	...	...	...	6,731	...	109	...	6,840
1909-10	5,079	427	...	...	...	10,536	...	85	6	10,627
1910-11	6,371	440	...	...	...	9,999	...	102	...	10,101
1911-12	5,241	516	...	...	...	9,766	...	153	36	9,955
1912-13	3,271	568	...	...	...	7,456	...	96	1	7,553
1913-14	2,466	642	...	...	...	8,404	...	91	35	8,530
1914-15	1,342	691	...	...	...	9,945	...	101	56	10,102
1915-16	1,613	722	...	...	...	10,990	...	105	38	11,133
Agra										
1906-07	47,747	8,290	247,691	...	8,179	68,914	...	...	...	324,784
1907-08	41,972	7,484	226,859	...	8,085	47,570	...	...	...	282,514
1908-09	25,808	329	167,313	...	8,214	59,157	...	...	...	234,684
1909-10	36,147	236	142,165	...	8,266	70,128	...	...	...	220,559
1910-11	25,821	749	147,140	...	8,108	79,627	...	...	...	234,875
1911-12	23,881	3,042	103,882	...	7,895	75,778	...	...	...	187,555
1912-13	22,930	1,186	100,044	...	7,998	68,135	...	...	...	176,177
1913-14	19,304	246	92,430	...	7,959	60,797	...	...	1,203	162,389
1914-15	11,668	461	91,912	...	8,084	85,159	...	...	2,019	187,174
1915-16	40,432	954	90,705	...	7,647	68,648	...	...	1,870	168,870

Column 28 (other dyes).—Arnatto, chayroot, divi-divi, henna, madder, morinda, safflower, saffron.

Column 31.—In certain cases, notably in Madras, the areas stated under "Tea" differ from those given in the special report on tea production published separately. The principal reason is that the special report is prepared from returns received from managers and owners of estates; and these returns, especially in Southern India, are in many cases inaccurate and defective. Minor discrepancies are also due to the fact that the figures in this table deal with the agricultural year; while those in the special report deal with the calendar year.

Column 35 (other drugs and narcotics).—Aloes, arecanut, sweet basil, betel-vine, country borage, bogoda brinjal or nela mulaka, dhatura, purple flea-bane, isfagul, kolinji or vempali, senna, soap nut, sweet flag.

(a) Increase due to a revised classification of crops.

Fodder crops	Fruits and vegetables including root crops	Miscellaneous crops: Food	Miscellaneous crops: Non-food	Total area cropped during the year	Area cropped more than once	Net area cropped during the year	Province
37	38	39	40	41	42	43	44
							Eastern Bengal
2,548	671,669	418,440	409,109	20,671,639	5,063,706	15,607,933	1906-07
2,548	649,400	424,800	357,552	20,678,540	5,073,540	15,605,000	1907-08
2,500	656,500	413,100	357,600	19,088,948	4,311,000	14,777,948	1908-09
1,048	669,963	420,310	270,798	20,015,453	4,539,413	15,476,040	1909-10
949	570,866	417,129	283,735	19,966,026	4,561,748	15,404,278	1910-11
							Bengal
61,300	760,800	767,200	734,400	42,365,200	6,966,700	35,398,500	1906-07
68,000	863,000	701,500	593,000	40,399,900	6,016,600	34,383,300	1907-08
65,600	881,600	607,000	546,800	38,303,000	5,770,700	32,532,300	1908-09
65,100	932,400	655,900	491,500	43,206,800	6,633,000	36,573,800	1909-10
68,800	921,000	693,200	474,800	43,068,900	6,402,400	36,666,500	1910-11
98,100	944,200	472,700	438,800	30,436,800	5,505,700	24,931,100	1911-12
115,800	826,300	450,500	350,700	30,498,300	4,543,400	25,954,900	1912-13
123,200	832,600	393,000	286,100	28,699,300	4,430,300	24,269,000	1913-14
126,500	786,400	324,600	315,200	29,639,600	4,431,500	25,208,100	1914-15
109,600	658,500	320,700	276,800	29,034,900	4,580,700	24,454,200	1915-16
							Madras
343,172	934,618	...	339,454	31,178,275	3,621,933	27,556,342	1906-07
314,070	1,106,885	...	411,967	38,079,308	4,276,629	33,802,679	1907-08
374,229	1,115,469	...	513,075	38,036,278	4,280,974	33,755,304	1908-09
235,406	1,120,246	...	356,562	36,387,984	4,170,690	32,217,294	1909-10
266,381	1,164,631	...	353,829	38,201,773	4,446,977	33,754,796	1910-11
273,018	1,172,953	...	138,332	37,380,133	4,311,724	33,068,409	1911-12
233,217	1,164,356	...	143,528	39,119,874	4,513,971	34,605,903	1912-13
226,505	1,195,346	...	148,904	38,345,737	4,163,079	34,182,658	1913-14
309,404	1,209,227	...	173,172	39,090,544	4,398,756	34,691,788	1914-15
330,401	1,120,478	12,320	125,812	39,204,011	4,755,218	34,448,793	1915-16
							Bombay
19,754	120,065	29	1,749	24,551,891	607,762	23,944,129	1906-07
27,295	136,154	49	2,683	25,011,781	559,809	24,451,972	1907-08
21,227	136,640	42	2,334	25,421,172	572,286	24,848,886	1908-09
21,742	135,388	68	2,034	26,102,991	749,926	25,353,065	1909-10
21,168	134,290	263	2,064	26,098,497	747,598	25,350,899	1910-11
71,112	137,464	18	2,072	23,499,345	593,218	22,906,127	1911-12
100,295	(a) 580,412	1,245	2,076	26,138,281	958,018	25,180,263	1912-13
83,481	596,994	1,379	2,472	26,115,475	730,549	25,384,926	1913-14
112,633	620,711	1,930	2,241	26,463,301	752,145	25,711,156	1914-15
1,615,398	601,047	3,288	16,077	27,969,602	911,278	27,058,324	1915-16
							Sind
7,423	40,492	99	36,578	4,691,904	413,052	4,278,852	1906-07
12,553	38,923	85	37,343	3,899,219	291,975	3,607,244	1907-08
13,678	41,072	61	36,987	4,696,867	377,941	4,318,926	1908-09
10,726	40,959	151	37,774	4,204,215	388,851	3,815,364	1909-10
8,409	42,880	204	43,643	4,513,636	400,808	4,112,828	1910-11
9,166	42,654	84	19,616	3,263,325	322,387	2,940,938	1911-12
11,232	41,758	101	45,126	4,287,061	296,491	3,990,570	1912-13
13,266	40,422	64	63,212	4,646,051	324,580	4,321,471	1913-14
16,127	41,919	80	70,423	4,923,544	423,285	4,500,259	1914-15
9,693	44,242	80	37,398	3,606,823	352,328	3,254,495	1915-16
							Agra
1,014,192	331,143	106,785	26,903	32,998,269	5,781,223	27,217,046	1906-07
992,234	330,261	157,457	34,614	28,460,214	4,114,831	24,345,383	1907-08
893,347	258,581	152,276	23,061	31,381,040	4,633,486	26,747,554	1908-09
976,235	267,460	159,843	23,661	32,461,851	5,229,370	27,232,481	1909-10
975,730	249,013	173,765	39,843	33,057,509	6,139,240	26,918,269	1910-11
992,959	267,105	166,469	51,119	32,760,757	6,370,139	26,390,618	1911-12
990,095	255,176	137,791	36,522	32,312,902	5,528,674	26,784,228	1912-13
1,057,370	(a) 322,901	(a) 36,965	(a) 8,178	28,721,723	4,404,241	24,317,482	1913-14
1,107,182	346,706	22,814	7,848	32,575,043	5,697,759	26,877,284	1914-15
1,036,154	392,172	101,579	8,295	32,830,913	5,938,317	26,892,596	1915-16

Column 37 (*fodder crops*).—Carob or locust-tree, fodder cholam, lucerne, guinea grass, oats, field vetch.

Column 38 (*fruits and vegetables including root crops*).—Agasi, wood apple, cashew nut, custard apple, rose apple, artichoke, arum, beans, beetroot, bilimbi, bimb, brinjal, cabbage, carrot, cassava, cauliflower, celery, chicory, citron, coconut, cress, cucumber, drumsticks or horse radish, elephantfoot, fig, garmal cape gooseberry, country star gooseberry, goosefoot, gourd, gourd melon, grape, guava, gumberry, edible hibiscus, jack fruit, jujube, kanda, kankrol, kamranga, karola, kavali, kavathu, koorka, lettuce, mango, mangosteen, mankachu, marians, Indian medlar, mellon, oranges, papay, parvar or patol, peach, pineapple, plantain, black plum, hog plum, pomègranate, pomelo, pornagantikura, potato, puliyavara, sweet potato, pumpkin, radish, raspberry, roselle, sankalu, sapodilla, sebestan, sorrell, water caltrop, spinach, strawberry, manila tamarind, tomato, turnip, uchhe, yams, elephant yams.

Column 39 (*miscellaneous food crops*).—Amaranths, arrowroot, kirni, mahua.

Column 40 (*miscellaneous non-food crops*).—Chrysanthemum, dani (*nipa fruticans*), dhaincha (*sesbania aculoata*), flowers, margosa or neem tree, mulberry, chaplash, thetké (grass).

(a) Variations due to a revised classification of crops.

Table III—*continued*

No. 41—AREA (IN ACRES) UNDER CROP, AND SPECIFICATION OF CROPS, IN EACH PROVINCE IN BRITISH INDIA—*concluded*

Province	Dyes		Drugs and narcotics							
	Indigo	Others *	Opium	Coffee	Tea *	Tobacco	Cinchona	Indian hemp	Others *	Total
26	27	28	29	30	31	32	33	34	35	36
Oudh										
1906-07	5,565	695	173,688	...	...	15,185	...	...	...	188,873
1907-08	5,457	582	174,363	...	...	11,251	...	...	...	185,614
1908-09	4,843	2	127,574	...	...	9,006	...	...	...	136,580
1909-10	5,746	...	123,019	...	...	15,722	...	...	...	138,741
1910-11	5,379	3	132,651	...	...	18,238	...	...	...	150,889
1911-12	5,521	...	111,217	...	...	17,657	...	...	...	128,874
1912-13	4,591	210	94,525	...	...	13,554	...	...	...	108,079
1913-14	4,931	...	75,452	...	...	14,611	...	...	1,387	91,450
1914-15	632	38	84,579	...	...	17,621	...	...	1,214	103,414
1915-16	2,816	21	88,830	...	...	16,102	...	...	1,460	106,392
Bihar and Orissa										
1911-12	110,100	7,100	2,600	...	2,200	116,300	...	...	600	121,700
1912-13	90,400	9,800	...	...	2,200	106,300	...	...	...	108,500
1913-14	63,100	9,700	...	...	2,200	115,800	...	...	...	118,000
1914-15	38,500	9,200	...	...	2,200	105,500	...	...	...	107,700
1915-16	60,800	9,200	...	...	2,200	118,400	...	...	...	120,600
Punjab										
1906-07	66,802	7,463	7,355	...	9,986	56,997	...	21	880	75,239
1907-08	62,340	2,767	6,346	...	10,055	50,544	...	25	950	67,850
1908-09	35,966	5,418	5,348	...	9,935	50,351	...	23	979	66,636
1909-10	46,446	7,602	2,671	...	9,927	56,637	...	21	949	70,205
1910-11	47,132	3,697	2,399	...	9,956	64,052	...	29	775	77,211
1911-12	38,223	4,930	2,262	...	9,937	76,430	...	7	1,022	89,658
1912-13	38,089	2,027	2,545	...	9,871	47,451	...	9	1,001	60,877
1913-14	22,780	2,189	2,421	...	9,878	49,425	...	8	824	62,556
1914-15	20,193	4,042	1,891	...	9,850	63,887	...	9	1,721	77,358
1915-16	21,422	3,982	2,295	...	9,739	55,832	...	8	769	68,643
Upper Burma										
1906-07	326	103	15	65	1,499	20,290	...	...	2	21,871
1907-08	416	124	61	65	1,173	16,675	...	...	2	17,976
1908-09	243	37	152	60	1,510	18,309	...	...	22	20,053
1909-10	264	25	134	66	1,693	36,356	...	...	1	38,250
1910-11	312	...	200	66	1,806	36,766	...	...	22	38,860
1911-12	99	55	200	60	1,736	29,670	...	6	4	31,676
1912-13	123	4	200	60	1,722	29,670	...	36	3,606	35,294
1913-14	123	21	200	70	1,774	34,003	...	36	1,086	37,169
1914-15	383	...	200	75	1,785	32,539	...	36	2,708	37,343
1915-16	353	...	200	76	2,124	25,320	...	36	1,071	28,827
Lower Burma										
1906-07	13	...	...	4	...	48,087	...	15	194	48,300
1907-08	6	...	...	4	...	46,470	...	3	...	46,477
1908-09	6	...	...	3	...	40,356	...	...	...	40,359
1909-10	7	...	...	3	...	45,730	...	...	...	45,733
1910-11	5	...	...	...	...	60,299	...	...	...	60,299
1911-12	3	...	...	3	...	59,228	...	...	...	59,231
1912-13	1	...	...	4	...	58,458	...	...	36,196	94,658
1913-14	...	...	...	4	...	61,293	...	...	38,930	100,227
1914-15	...	...	...	4	...	56,522	...	...	39,225	95,751
1915-16	...	...	...	4	...	53,823	...	...	37,238	91,065
Central Provinces										
1906-07	36	287	...	...	...	17,916	...	96	...	18,012
1907-08	74	391	...	...	...	6,194	...	288	...	6,482
1908-09	42	179	...	...	...	11,365	...	317	...	11,682
1909-10	14	78	...	...	...	16,323	...	263	...	16,586
1910-11	9	36	...	...	...	17,646	...	208	...	17,854
1911-12	15	31	...	...	...	17,958	...	102	...	18,060
1912-13	18	72	...	...	...	13,216	...	260	...	13,476
1913-14	34	20	...	...	...	12,061	...	246	...	12,307
1914-15	14	47	...	...	...	15,935	...	192	...	16,127
1915-16	48	67	...	...	...	17,642	...	105	...	17,747
Berar										
1906-07	58	6	...	...	...	15,997	...	...	162	16,159
1907-08	47	18	...	...	...	8,100	...	...	...	8,100
1908-09	26	2	...	...	...	15,630	...	...	...	15,630
1909-10	28	9	...	...	...	15,286	...	...	...	15,286
1910-11	15	4	...	...	...	12,794	...	...	...	12,794
1911-12	13	712	...	...	...	8,489	...	...	...	8,489
1912-13	3	27	...	...	...	11,453	...	...	77	11,530
1913-14	8	2	...	...	...	14,146	...	...	...	14,146
1914-15	4	...	...	...	...	13,318	...	...	...	13,318
1915-16	21	...	...	...	...	14,414	...	...	...	14,414

*See explanations given in the footnotes (page 102).

Fodder crops *	Fruits and vegetables including root crops	Miscellaneous crops: Food *	Miscellaneous crops: Non-food *	Total area cropped during the year	Area cropped more than once	Net area cropped during the year	Province
37	38	39	40	41	42	43	44
							Oudh
142,957	122,593	48,064	2,925	12,549,133	3,100,000	9,449,133	1906-07
156,460	121,390	44,790	1,683	10,381,247	1,622,178	8,759,069	1907-08
121,262	96,514	38,597	1,978	10,888,436	1,747,344	9,141,092	1908-09
116,024	102,074	46,128	2,561	11,633,609	2,271,490	9,362,119	1909-10
111,833	95,915	54,535	3,010	12,137,523	2,805,756	9,331,767	1910-11
117,416	94,213	61,453	3,818	12,030,224	2,830,131	9,200,093	1911-12
143,836	94,486	55,813	2,575	12,118,835	2,840,377	9,278,458	1912-13
141,145	(a) 122,282	(a) 4,842	374	10,751,453	1,884,912	8,866,541	1913-14
161,883	143,840	2,922	163	11,947,505	2,657,492	9,290,013	1914-15
176,254	155,630	1,697	574	12,668,005	3,311,885	9,356,120	1915-16
							Bihar and Orissa
30,700	655,200	510,300	405,100	32,955,600	5,399,300	27,556,300	1911-12
22,100	766,300	490,300	262,300	33,178,400	6,056,300	27,122,100	1912-13
22,300	793,800	541,300	338,500	31,864,900	5,917,100	25,947,800	1913-14
39,300	916,800	478,000	315,700	31,646,800	5,619,500	26,027,300	1914-15
39,500	835,400	558,700	239,800	31,748,800	5,800,900	25,947,900	1915-16
							Punjab
2,501,760	161,660	365,255	26,702	29,885,548	3,925,049	25,960,499	1906-07
2,889,986	160,432	359,450	21,046	24,528,410	2,727,335	21,801,075	1907-08
2,699,836	148,185	377,117	6,150	29,298,247	3,477,145	25,821,102	1908-09
2,807,988	125,022	354,490	26,115	29,648,060	4,054,659	25,593,401	1909-10
2,924,251	141,868	337,239	17,682	28,597,401	3,789,290	24,808,111	1910-11
2,896,436	163,856	308,320	13,120	26,308,442	4,051,389	22,257,053	1911-12
3,650,287	(a) 257,431	(a) 82,755	16,566	27,510,022	3,351,006	24,159,016	1912-13
3,713,329	257,891	77,620	2,319	27,328,403	3,070,401	24,258,002	1913-14
3,899,103	233,213	58,688	1,927	31,715,882	5,062,591	26,659,291	1914-15
3,177,314	233,409	40,586	11,274	25,903,777	3,555,088	22,348,689	1915-16
							Upper Burma
36,775	40,738	108,151	7,610	4,771,140	321,794	4,449,346	1906-07
50,391	37,354	172,104	4,900	4,881,647	315,582	4,566,065	1907-08
41,869	31,386	34,548	4,554	5,413,695	348,491	8,065,204	1908-09
92,517	30,014	32,487	4,545	5,594,023	395,933	5,198,090	1909-10
82,539	32,249	30,873	4,158	5,250,446	545,079	4,705,367	1910-11
48,546	34,350	38,764	4,443	5,017,166	397,037	4,620,129	1911-12
32,509	(a) 519,638	...	3,525	5,397,014	433,311	4,963,703	1912-13
41,550	567,662	...	5,250	5,599,896	481,984	5,117,912	1913-14
52,462	611,976	...	5,243	5,638,076	515,791	5,122,285	1914-15
44,960	638,037	2,307	4,872	5,521,298	545,214	4,976,084	1915-16
							Lower Burma
1,531	368,210	39,815	81,264	8,130,567	4,442	8,126,125	1906-07
1,470	369,318	39,780	85,564	8,281,051	4,808	8,276,243	1907-08
1,235	375,041	34,576	93,957	8,593,227	5,755	5,587,472	1908-09
1,386	385,564	33,842	95,731	8,665,425	5,670	8,659,755	1909-10
1,863	389,878	30,917	105,673	8,612,871	8,713	8,604,158	1910-11
2,810	402,928	35,771	115,212	8,725,818	6,031	8,719,787	1911-12
1,706	446,207	...	126,466	9,039,533	5,273	9,034,260	1912-13
1,961	450,873	...	134,760	9,197,633	44,126	9,153,507	1913-14
1,937	461,669	...	143,029	9,280,160	39,441	9,240,719	1914-15
2,608	454,440	14,179	141,570	9,267,614	27,734	9,239,880	1915-16
							Central Provinces
308,522	84,759	5,226	288	18,906,462	1,662,136	17,244,326	1906-07
314,126	85,540	4,083	419	16,974,244	788,520	16,185,724	1907-08
324,412	90,974	4,284	417	18,358,989	1,658,935	16,700,054	1908-09
343,342	93,193	5,119	526	19,124,945	1,553,074	17,571,871	1909-10
352,769	87,101	3,743	402	19,793,810	2,047,930	17,745,880	1910-11
354,742	86,349	4,015	620	20,294,576	2,325,690	17,968,886	1911-12
369,174	87,358	2,361	631	19,434,783	1,750,961	17,683,822	1912-13
361,475	93,090	1,934	390	18,801,868	1,311,317	17,490,551	1913-14
419,822	98,043	2,050	563	20,219,877	2,128,509	18,091,368	1914-15
445,647	99,464	1,499	887	20,716,528	2,326,232	18,390,296	1915-16
							Berar
296	21,267	...	137	7,483,957	15,718	7,468,239	1906-07
413	19,381	1,435	303	7,291,873	6,548	7,285,325	1907-08
380	18,204	13	331	7,340,121	22,997	7,317,124	1908-09
767	17,027	2	563	7,347,517	33,158	7,314,359	1909-10
218	16,228	5,125	281	7,217,591	35,109	7,182,482	1910-11
156	13,047	5,508	211	7,069,777	12,363	7,057,414	1911-12
712	11,413	2,230	248	6,952,079	13,149	6,938,930	1912-13
688	12,775	2,010	189	7,011,455	21,699	6,989,756	1913-14
545	14,709	1,373	216	7,047,455	26,648	7,020,807	1914-15
302	14,986	1,695	386	7,065,788	35,882	7,029,906	1915-16

* See explanations given in the foot notes (page 103).

Note.—The total in column 41 differs in some cases from the sum of the preceding columns: (see foot notes on pages 147 and 185)

(a) Variations due to a revised classification of crops.

Table III—*continued*

No. 41—AREA (IN ACRES) UNDER CROP, AND SPECIFICATION OF CROPS, IN EACH PROVINCE IN BRITISH INDIA—*concluded*

Province	Dyes		Drugs and narcotics							
	Indigo	Others*	Opium	Coffee	Tea*	Tobacco	Cinchona	Indian hemp	Others	Total
26	27	28	29	30	31	32	33	34	35	36
Assam										
1906-07	1	45	...	84	340,481	5,483	...	...	...	346,048
1907-08	1	45	...	84	342,345	8,705	...	...	...	351,134
1908-09	...	...	...	...	345,642	10,073	...	...	...	355,715
1909-10	20	...	...	3	348,019	6,779	...	...	...	354,801
1910-11	...	...	...	...	350,244	7,585	...	...	3	357,832
1911-12	...	...	...	1	354,276	8,384	...	...	...	362,661
1912-13	...	16	...	1	361,671	8,992	...	...	...	370,664
1913-14	...	...	...	...	367,549	8,431	...	...	...	375,980
1914-15	...	...	...	1	376,179	9,512	...	...	...	385,692
1915-16	...	...	...	1	383,952	8,514	...	...	...	392,467
North-West Frontier Province										
1906-07	1	...	...	...	...	10,514	...	...	...	10,514
1907-08	...	...	...	...	...	8,672	...	...	...	8,672
1908-09	4	...	...	...	...	6,406	...	...	...	6,406
1909-10	11	...	...	...	...	7,316	...	...	49	7,365
1910-11	14	...	...	...	...	9,174	...	...	5	9,179
1911-12	9	...	...	...	...	12,447	...	...	...	12,447
1912-13	16	...	...	...	...	8,737	...	...	461	9,198
1913-14	6	...	...	...	...	5,421	...	...	24	5,445
1914-15	11	39	...	...	...	7,314	...	...	11	7,325
1915-16	1	39	...	...	...	8,566	...	...	40	8,606
Ajmer-Merwara										
1906-07	1	...	765	...	...	7	...	...	...	772
1907-08	...	...	1	...	...	6	...	...	...	7
1908-09	4	...	...	...	...	4	...	...	...	4
1909-10	62	...	10	...	...	89	...	...	420	519
1910-11	53	...	...	...	...	36	...	...	...	36
1911-12	13	...	...	...	...	7	...	13	...	20
1912-13	27	...	...	...	...	40	...	...	...	40
1913-14	...	...	...	...	...	2	...	...	...	2
1914-15	3	...	...	...	...	25	...	...	...	25
1915-16	26	...	...	...	...	24	...	...	...	24
Delhi										
1913-14	...	4	...	...	...	662	...	...	...	662
1914-15	...	...	...	...	...	712	...	...	...	712
1915-16	18	...	...	...	...	1,015	...	...	...	1,015
Coorg										
1906-07	...	...	...	46,393	...	26	176	30	...	46,625
1907-08	...	...	...	46,108	...	26	176	1	...	46,311
1908-09	...	...	...	44,316	...	15	176	11	...	44,518
1909-10	...	...	...	43,421	...	58	176	12	...	43,667
1910-11	...	...	...	43,636	...	40	176	24	...	43,876
1911-12	...	...	...	43,313	...	38	...	22	...	43,373
1912-13	...	...	...	42,510	...	23	...	18	237	42,788
1913-14	...	...	...	42,076	...	34	...	...	237	42,347
1914-15	...	...	...	42,495	100	11	...	...	237	42,843
1915-16	...	...	...	42,424	160	19	...	...	237	42,840
Pargana Manpur (Central India)										
1906-07	...	...	165	...	...	...	...	...	...	165
1907-08	...	33	112	...	...	...	...	...	...	112
1908-09	...	...	31	...	...	2	...	...	...	33
1909-10	...	...	9	...	...	...	...	...	...	9
1910-11	...	...	45	...	...	...	...	...	...	45
1911-12	...	...	3	...	...	...	...	...	...	3
1912-13	...	...	...	...	...	...	...	...	...	...
1913-14	...	...	...	...	...	...	...	...	...	...
1914-15	...	...	...	...	...	...	...	...	...	...
1915-16	...	...	...	...	...	...	...	...	...	...
Total										
1906-07	448,594	27,221	614,879	96,050	507,409	1,009,210	5,392	1,995	37,344	2,272,279
1907-08	405,905	21,286	538,042	99,511	513,437	974,458	4,953	2,467	65,913	2,198,781
1908-09	286,354	15,866	416,318	97,233	520,487	953,712	4,324	2,009	55,347	2,049,430
1909-10	295,706	24,524	374,208	94,455	525,729	1,013,352	4,181	1,918	41,946	2,055,789
1910-11	282,757	19,220	383,335	92,874	532,703	1,067,682	4,149	1,945	39,216	2,121,904
1911-12	274,476	21,113	220,164	94,576	543,565	998,943	3,986	2,435	46,787	1,910,456
1912-13	227,046	(a)412,109	197,314	91,913	557,856	964,726	4,271	2,119	(a)112,997	1,931,196
1913-14	169,221	419,125	170,503	85,723	572,106	1,001,710	4,652	2,145	111,967	1,948,806
1914-15	145,792	455,324	178,582	86,712	584,379	1,056,349	5,055	2,076	132,958	2,046,111
1915-16	351,265	486,715	182,030	91,003	593,364	1,027,038	4,817	2,013	190,361	2,090,626

* See explanation given in the footnote (page 102)

(a) Increase due to a revised classification of crops.

Fodder crops *	Fruits and vegetables including root crops	Miscellaneous crops		Total area cropped during the year	Area cropped more than once	Net area cropped during the year	Province
		Food*	Non-food*				
37	38	39	40	41	42	43	44
							Assam
32,296	352,377	31,686	127,842	4,871,195	481,852	4,389,343	1906-07
390	305,034	17,577	69,795	5,602,488	489,152	5,112,336	1907-08
396	361,507	19,744	79,944	5,850,184	433,795	5,416,389	1908-09
2,201	366,873	17,762	74,560	6,044,992	462,716	5,582,276	1909-10
175	378,152	22,104	77,080	6,027,783	467,239	5,560,544	1910-11
5,971	371,779	37,147	62,098	6,167,760	456,062	5,711,698	1911-12
4,641	400,443	42,638	72,876	6,275,825	450,492	5,825,333	1912-13
117	407,443	...	(a) 114,767	6,415,606	512,311	5,903,295	1913-14
117	407,525	...	(a) 118,308	6,414,008	525,138	5,888,870	1914-15
...	420,767	...	(a) 138,349	6,360,895	545,502	5,815,393	1915-16
							North-West Frontier Province
74,964	5,187	37,545	3,084	2,834,779	393,840	2,440,939	1906-07
78,154	7,933	55,638	4,441	2,589,103	393,489	2,195,614	1907-08
67,680	8,246	35,213	3,061	2,851,466	412,839	2,438,627	1908-09
74,156	5,916	46,413	3,785	2,823,667	426,676	2,396,991	1909-10
66,386	4,713	80,171	3,964	2,782,674	370,979	2,411,695	1910-11
74,743	5,033	39,181	3,793	2,688,888	404,348	2,284,540	1911-12
92,588	9,392	59,177	3,883	2,549,231	409,124	2,140,107	1912-13
101,118	18,176	49,007	5,971	2,837,664	447,793	2,389,871	1913-14
82,615	26,861	44,524	781	3,141,785	518,883	2,622,902	1914-15
68,344	17,726	24,643	1,098	2,277,953	353,565	1,924,388	1915-16
							Ajmer-Merwara
233	161	10,436	5,332	377,388	30,527	346,861	1906-07
234	200	7,861	829	419,648	63,021	356,627	1907-08
227	260	8,675	2,287	520,381	93,633	426,748	1908-09
261	563	6,859	1,689	511,474	93,312	418,162	1909-10
281	458	4,021	1,911	415,708	56,955	358,753	1910-11
2,049	526	3,955	739	253,496	33,321	220,175	1911-12
2,274	556	7,494	938	395,298	38,835	356,463	1912-13
1,816	591	7,320	1,395	317,327	33,718	283,609	1913-14
1,728	502	9,096	1,791	425,650	51,415	374,235	1914-15
735	478	4,215	2,439	330,515	39,202	291,313	1915-16
							Delhi
20,766	3,954	206	92	188,275	18,245	170,030	1913-14
31,153	4,750	241	262	324,411	108,416	215,995	1914-15
19,348	5,069	815	448	225,313	22,934	202,379	1915-16
							Coorg
...	4,397	...	...	142,179	1,096	141,083	1906-07
...	4,524	...	...	143,823	1,647	142,176	1907-08
...	4,143	...	...	140,042	1,650	138,392	1908-09
...	4,582	...	...	140,752	1,325	139,427	1909-10
...	4,320	...	...	142,631	1,503	141,128	1910-11
...	4,547	...	...	142,135	907	141,228	1911-12
...	4,628	...	...	141,343	1,090	140,253	1912-13
...	4,510	...	...	139,037	832	138,205	1913-14
...	5,761	...	...	139,689	998	138,691	1914-15
...	5,741	...	...	141,501	1,344	140,157	1915-16
							Pargana Manpur (Central India)
...	...	...	...	7,350	450	6,900	1906-07
...	3	...	...	6,882	203	6,679	1907-08
...	7	...	45	7,030	241	6,789	1908-09
...	4	...	58	7,491	439	7,052	1909-10
...	2	...	74	7,646	500	7,146	1910-11
...	7	...	51	7,509	321	7,188	1911-12
...	3	...	15	7,650	357	7,293	1912-13
...	9	...	30	7,425	268	7,157	1913-14
...	8	...	20	7,468	352	7,116	1914-15
...	8	...	19	7,750	496	7,254	1915-16
							Total
4,547,723	4,020,136	1,938,731	1,803,377	246,416,876	32,391,280	214,025,596	1906-07
4,908,324	4,235,752	1,986,609	1,626,139	237,629,378	26,745,867	210,883,511	1907-08
4,627,878	4,224,329	1,725,246	1,672,581	246,189,123	28,149,212	218,039,911	1908-09
4,748,899	4,297,248	1,779,374	1,392,462	253,921,249	31,009,702	222,911,547	1909-10
4,881,742	4,233,564	1,853,289	1,412,149	255,892,425	32,827,824	223,064,601	1910-11
4,977,924	4,396,211	1,683,685	1,259,144	249,001,751	33,020,068	215,981,683	1911-12
5,770,466	5,465,857	1,332,405	1,067,975	255,356,431	31,190,829	224,165,602	1912-13
5,910,087	5,721,319	1,115,647	1,112,903	246,989,228	27,797,455	219,191,773	1913-14
6,362,511	5,930,620	946,318	1,156,887	260,640,798	32,958,619	227,682,179	1914-15
7,076,258	5,697,594	1,088,297	1,006,098	254,881,986	33,103,819	221,778,167	1915-16

* See explanation given in the footnote (page 103)
(a) Includes area under miscellaneous food crops.

Table III—*continued*

No. 42—AREA (IN ACRES) UNDER CROP, AND SPECIFICATION OF CROPS, IN EACH DISTRICT IN BENGAL

District	Food-grains									
	Rice	Wheat	Barley	Cholum or jawar (millet)	Cumbu or bajra (millet)	Ragi or marua	Maize	Gram (pulse)	Other food-grains, including pulses	Total
1	2	3	4	5	6	7	8	9	10	11
Bardwan										
1914-15	881,200	2,000	4,900	...	...	...	3,000	4,700	38,400	934,200
1915-16	634,600	2,000	4,000	...	...	...	3,000	4,400	39,300	687,300
Bankura										
1914-15	495,000	3,600	1,000	...	700	600	2,800	5,500	14,100	523,300
1915-16	174,900	3,600	800	...	900	800	3,100	5,500	11,600	201,200
Birbhum										
1914-15	748,700	4,100	200	...	...	...	1,900	5,000	4,300	764,200
1915-16	684,500	4,100	300	...	...	...	1,900	7,000	4,500	702,300
Midnapur										
1914-15	1,642,900	1,200	1,000	...	3,700	6,400	10,800	4,000	73,200	1,743,200
1915-16	1,630,000	1,200	700	...	3,500	5,700	9,600	3,900	48,000	1,702,600
Hooghly										
1914-15	283,700	1,700	1,300	...	...	...	200	2,200	3,700	292,800
1915-16	261,900	1,700	1,500	...	...	...	200	2,200	3,900	271,400
Howrah										
1914-15	120,400	...	...	...	...	...	100	100	8,400	129,000
1915-16	127,100	...	...	...	...	...	200	100	8,400	135,800
24-Parganas										
1914-15	845,800	...	...	...	...	...	200	500	29,200	875,700
1915-16	856,400	...	...	...	...	...	200	600	29,000	886,200
Khulnā										
1914-15	779,300	...	...	...	...	...	...	100	8,000	787,400
1915-16	782,300	...	...	...	...	...	...	100	8,100	790,500
Nadia										
1914-15	601,400	18,200	2,600	...	...	100	...	50,500	48,200	721,000
1915-16	606,500	16,000	2,400	...	...	100	...	42,000	48,300	715,300
Jessore										
1914-15	739,900	1,100	1,800	...	...	...	...	15,900	84,300	843,000
1915-16	827,800	1,100	1,700	...	...	...	...	14,500	81,500	926,600
Murshidabad										
1914-15	500,600	31,600	13,200	100	300	600	1,000	34,200	80,800	662,400
1915-16	512,300	31,300	13,000	100	300	600	1,100	36,100	80,400	675,200
Malda										
1914-15	581,000	38,000	22,000	1,300	1,300	...	20,000	9,000	31,500	704,100
1915-16	598,000	40,000	25,000	1,300	1,300	...	20,000	9,000	31,500	726,100
Dinajpur										
1914-15	1,040,900	1,400	300	600	100	...	1,100	1,500	6,700	1,052,600
1915-16	1,174,000	1,400	200	800	100	...	900	1,600	6,800	1,185,800
Rajshahi										
1914-15	815,100	7,800	9,000	100	...	...	600	16,200	114,100	962,900
1915-16	909,200	7,800	7,000	200	...	200	1,100	18,000	112,900	1,056,400
Rangpur										
1914-15	839,400	3,400	600	200	...	...	100	1,000	61,600	906,300
1915-16	1,129,400	3,400	600	300	...	...	100	1,000	55,200	1,190,000
Bogra										
1914-15	398,200	...	...	...	...	...	...	3,000	27,500	428,700
1915-16	403,200	...	...	...	...	...	...	3,000	27,500	433,700

Note.—Statistics are not prepared by village or circle officers. The figures entered in this table are estimates. Statistics for jute only are collected through the agency of *panchayats* (village unions).

Oilseeds						Condiments and spices	Sugar		Fibres				District
Linseed	Sesamum (Til or jinjili)	Rape and mustard	Groundnut	Others	Total		Sugarcane	Others	Cotton	Jute	Others	Total	
12	13	14	15	16	17	18	19	20	21	22	23	24	25
													Bardwan
13,100	4,000	15,100	...	1,000	33,200	300	23,200	900	...	12,000	4,700	16,700	1914-15
13,400	3,100	16,800	...	1,100	34,400	300	23,000	900	...	8,400	4,200	12,600	1915-16
													Bankura
1,000	4,900	7,000	...	8,000	20,900	200	10,500	700	2,900	...	700	3,600	1914-15
1,000	4,800	7,500	...	7,500	20,800	200	10,500	700	1,700	...	200	1,900	1915-16
													Birbhum
800	800	2,000	...	100	3,700	...	9,000	...	...	...	...	...	1914-15
800	900	2,000	...	200	3,900	...	10,000	...	...	...	...	..	1915-16
													Midnapur
13,500	16,300	16,100	...	14,400	60,300	3,000	3,000	600	2,200	15,000	1,300	18,500	1914-15
11,500	10,900	16,800	...	14,300	53,500	1,600	3,000	600	2,200	13,000	1,100	16,300	1915-16
													Hooghly
700	1,100	4,400	..	1,400	7,600	...	5,900	17,400	...	43,900	100	44,000	1914-15
700	1,600	4,700	..	1,300	8,300	...	6,100	...	...	39,500	100	39,600	1915-16
													Howrah
900	200	1,100	...	100	2,300	2,000	4,000	100	...	20,800	...	20,800	1914-15
1,000	300	1,100	...	100	2,500	1,800	5,000	100	...	16,000	...	16,000	1915-16
													24-Parganas
600	400	800	...	200	2,000	2,100	3,300	3,300	...	87,800	...	87,800	1914-15
600	400	800	...	300	2,100	3,900	3,800	2,800	...	69,800	...	69,800	1915-16
													Khulna
200	5,000	18,600	...	500	24,300	13,400	1,300	6,300	...	32,000	..	32,000	1914-15
200	4,700	19,700	...	500	25,100	12,200	1,300	6,300	..	20,600	...	20,600	1915-16
													Nadia
40,200	1,600	17,200	...	4,900	63,900	1,000	5,700	900	...	93,500	..	93,500	1914-15
40,100	1,200	17,000	...	4,700	63,000	900	5,700	2,000	...	53,000	...	53,000	1915-16
													Jessore
15,200	2,700	30,700	...	1,800	50,400	...	3,700	17,200	...	125,300	...	125,300	1914-15
15,300	2,900	29,900	...	2,400	50,500	...	3,700	10,600	...	85,000	...	85,000	1915-16
													Murshidabad
15,800	3,000	14,500	...	3,900	37,200	1,500	3,300	...	...	37,000	400	37,400	1914-15
16,400	3,200	15,400	...	4,200	39,200	800	3,400	...	...	20,600	400	21,000	1915-16
													Malda
5,000	1,600	22,000	...	1,500	30,100	10,000	300	...	...	40,000	...	40,000	1914-15
5,200	1,900	25,000	...	1,500	33,600	10,000	300	...	...	25,000	...	25,000	1915-16
													Dinajpur
...	500	72,100	...	...	72,600	400	30,300	...	...	92,000	...	92,000	1914-15
...	600	72,400	...	...	73,000	500	26,700	...	...	66,500	...	66,500	1915-16
													Rajshahi
10,500	7,900	55,400	...	1,300	75,100	4,000	13,100	600	...	121,500	1,000	122,500	1914-15
10,500	10,000	55,300	...	1,300	77,100	3,000	13,100	600	...	63,100	1,000	64,100	1915-16
													Rangpur
...	1,500	158,200	...	200	159,900	7,000	11,400	...	...	296,000	...	296,000	1914-15
...	1,700	155,000	...	200	156,900	8,000	11,800	...	...	228,200	...	228,200	1915-16
													Bogra
7,200	4,600	68,000	...	...	79,800	1,000	20,000	...	...	85,000	...	85,000	1914-15
500	4,600	55,000	...	...	60,100	1,000	20,000	...	...	63,800	...	63,800	1915-16

See explanation given in the footnote (page 108).

Table III—*continued*

No. 42—AREA (IN ACRES) UNDER CROP, AND SPECIFICATION OF CROPS, IN EACH DISTRICT IN BENGAL—*continued*

District	Food-grains									
	Rice	Wheat	Barley	Cholum or jawar (millet)	Cumbu or bajra (millet)	Ragi or marua	Maize	Gram (pulse)	Other food-grains, including pulses	Total
1	2	3	4	5	6	7	8	9	10	11
Pabna										
1914-15	597,500	12,000	16,000	...	...	...	...	20,000	142,000	787,500
1915-16	687,500	12,000	16,000	...	...	...	...	20,000	122,500	858,000
Jalpaiguri										
1914-15	574,600	900	800	...	...	200	3,000	...	13,500	593,000
1915-16	709,600	900	800	...	...	200	3,200	...	13,500	728,200
Darjeeling										
1914-15	41,100	4,400	1,200	...	...	3,700	48,600	...	6,500	105,500
1915-16	42,600	4,400	1,200	...	...	3,700	48,600	...	6,500	107,000
Dacca										
1914-15	907,300	...	8,100	...	...	...	...	1,000	95,600	1,012,000
1915-16	916,800	...	8,100	...	...	...	...	1,000	94,400	1,020,300
Faridpur										
1914-15	912,900	2,700	10,600	...	...	...	...	3,300	101,600	1,031,100
1915-16	1,031,500	2,700	10,600	...	...	...	...	3,300	101,800	1,149,900
Backerganj										
1914-15	1,536,500	...	...	...	...	...	...	...	61,000	1,597,500
1915-16	1,614,500	...	...	...	...	...	...	...	61,000	1,675,500
Maimensingh										
1914-15	1,560,600	...	...	...	...	...	...	1,800	197,000	1,759,400
1915-16	1,568,800	...	...	...	...	...	...	1,800	197,000	1,767,600
Tippera										
1914-15	1,138,200	...	...	...	...	...	...	900	12,200	1,151,300
1915-16	1,131,800	...	...	...	...	...	...	300	10,700	1,142,800
Noakhali										
1914-15	1,027,300	...	...	...	...	...	...	2,000	76,800	1,106,100
1915-16	1,062,000	...	...	...	...	...	...	2,000	68,200	1,132,200
Chittagong										
1914-15	638,400	...	...	...	...	...	100	...	3,800	642,300
1915-16	638,200	...	...	...	...	...	200	...	3,800	642,200
Chittagong Hill Tracts										
1914-15	202,000	...	...	...	...	...	2,000	...	8,600	212,600
1915-16	230,000	...	...	...	...	...	2,200	...	5,800	238,000
Total										
1914-15	20,449,900	134,100	94,600	2,300	6,100	11,600	95,500	182,400	1,352,600	22,329,100
1915-16	20,945,400	133,600	93,900	2,700	6,100	11,300	95,600	177,400	1,282,100	22,748,100

See explanation given in the footnote (page 108)

Oilseeds						Condiments and spices	Sugar		Fibres				District
Linseed	Sesamum (Til or jinjili)	Rape and mustard	Groundnut	Others	Total		Sugar-cane	Others	Cotton	Jute	Others	Total	
12	13	14	15	16	17	18	19	20	21	22	23	24	25
													Pabna
8,500	37,500	114,500	...	...	160,500	5,500	10,000	900	...	156,000	29,000	185,000	1914-15
8,500	31,000	114,500	...	...	154,000	5,500	10,000	900	...	101,800	29,000	130,800	1915-16
													Jalpaiguri
...	...	52,600	...	200	52,800	4,100	4,300	...	...	61,500	400	61,900	1914-15
...	100	52,600	...	200	52,900	4,100	4,300	...	...	50,900	400	51,300	1915-16
													Darjeeling
...	...	3,400	...	200	3,600	500	100	...	...	3,500	...	3,500	1914-15
...	...	3,400	...	200	3,600	500	100	...	...	2,300	...	2,300	1915-16
													Dacca
4,600	23,900	93,200	...	...	121,700	3,300	19,500	2,900	...	293,100	200	293,300	1914-15
4,600	27,500	98,400	...	...	130,500	3,300	21,800	2,200	...	233,000	200	233,200	1915-16
													Faridpur
5,900	10,000	21,900	...	1,000	38,800	29,700	7,500	2,500	...	241,100	800	241,900	1914-15
6,000	12,700	25,500	...	1,100	45,300	28,800	7,400	2,500	...	186,500	800	187,300	1915-16
													Backerganj
4,200	4,100	1,300	...	100	9,700	18,700	17,700	1,200	...	62,000	...	62,000	1914-15
4,300	4,300	1,500	...	100	10,200	18,600	16,600	1,200	...	47,000	...	47,000	1915-16
													Maimensingh
13,800	113,600	472,300	...	300	600,000	14,600	13,300	...	...	587,600	...	587,600	1914-15
13,800	83,600	477,300	...	300	575,000	14,600	13,300	...	...	484,300	...	484,300	1915-16
													Tippera
4,600	10,400	30,000	...	600	45,600	23,000	6,200	800	...	296,300	...	296,300	1914-15
4,500	10,700	30,400	...	600	46,200	19,300	5,800	800	...	180,900	...	180,900	1915-16
													Noakhali
22,300	14,500	8,000	...	700	45,500	15,500	800	100	...	69,500	...	69,500	1914-15
22,300	14,600	9,000	...	700	46,600	15,500	800	...	...	26,900	...	26,900	1915-16
													Chittagong
100	400	2,200	...	100	2,800	7,000	5,000	300	...	200	1,800	2,000	1914-15
100	400	2,000	...	100	2,600	7,000	5,000	300	...	200	1,900	2,100	1915-16
													Chittagong Hill Tracts
...	11,000	13,000	...	...	24,000	1,200	1,000	...	63,000	...	2,000	65,000	1914-15
...	10,500	13,000	...	...	23,500	1,200	1,000	...	63,000	...	1,600	64,600	1915-16
													Total
188,700	281,500	1,315,600	...	42,500	1,828,300	169,000	233,400	56,700	68,100	2,872,600	42,400	2,983,100	1914-15
181,300	248,200	1,322,000	...	42,900	1,794,400	162,600	233,500	49,900	66,900	2,086,300	40,900	2,194,100	1915-16

Table III—*continued*

No. 42—AREA (IN ACRES) UNDER CROP, AND SPECIFICATION OF CROPS, IN EACH DISTRICT IN BENGAL—*continued*

District	Dyes		Drugs and narcotics							
	Indigo	Others	Opium	Coffee	Tea	Tobacco	Cinchona	Indian hemp	Others	Total
26	27	28	29	30	31	32	33	34	35	36
Bardwan										
1914-15	...	...	...	...	...	400	...	...	...	400
1915-16	...	...	...	...	...	400	...	...	...	400
Bankura										
1914-15	...	...	...	...	...	1,000	...	...	...	1,000
1915-16	...	...	...	...	...	1,000	...	...	...	1,000
Birbhum										
1914-15	...	...	...	...	...	...	...	...	...	...
1915-16	...	...	...	...	...	...	...	...	...	...
Midnapur										
1914-15	...	...	...	...	...	5,000	...	...	...	5,000
1915-16	...	...	...	...	...	5,100	...	...	...	5,100
Hooghly										
1914-15	...	...	...	...	...	3,300	...	...	...	3,300
1915-16	...	...	...	...	...	3,300	...	...	...	3,300
Howrah										
1914-15	...	...	...	...	...	200	...	...	200	400
1915-16	...	...	...	...	...	200	...	...	200	400
24-Parganas										
1914-15	...	...	...	...	...	1,500	...	...	...	1,500
1915-16	...	...	...	...	...	1,400	...	...	...	1,400
Khulna										
1914-15	...	...	...	...	...	3,400	...	...	...	3,400
1915-16	...	...	...	...	...	3,900	...	...	...	3,900
Nadia										
1914-15	1,300	...	...	...	...	6,900	...	...	...	6,900
1915-16	1,600	...	...	...	...	4,500	...	...	...	4,500
Jessore										
1914-15	...	...	...	...	...	13,900	...	...	...	13,900
1915-16	...	...	...	...	...	10,800	...	...	...	10,800
Murshidabad										
1914-15	...	...	...	...	...	1,300	...	...	...	1,300
1915-16	...	...	...	...	...	1,200	...	...	...	1,200
Malda										
1914-15	...	...	...	...	...	6,000	...	...	...	6,000
1915-16	...	...	...	...	...	6,000	...	...	...	6,000
Dinajpur										
1914-15	...	...	...	...	...	11,900	...	...	...	11,900
1915-16	...	...	...	...	...	11,300	...	...	...	11,300
Rajshahi										
1914-15	...	...	...	...	...	2,000	...	1,000	...	3,000
1915-16	...	...	...	...	...	3,000	...	1,000	...	4,000
Rangpur										
1914-15	...	...	...	...	...	131,100	...	...	...	131,100
1915-16	...	...	...	...	...	133,000	...	...	...	133,000
Bogra										
1914-15	...	...	...	...	...	800	...	...	...	800
1915-16	...	...	...	...	...	800	...	...	...	800

See explanation given in the footnote (page 108)

Fodder crops	Fruits and vegetables including root crops	Miscellaneous crops		Total area cropped during the year	Area cropped more than once	Net area cropped during the year	District
		Food	Non-food				
37	38	39	40	41	42	43	44
							Bardwan
200	4,900	31,000	3,700	1,048,700	220,000	828,700	1914-15
500	4,900	29,100	3,800	797,200	220,000	577,200	1915-16
							Bankura
...	5,500	2,700	10,100	578,500	53,100	525,400	1914-15
...	6,200	6,100	10,700	259,300	62,100	197,200	1915-16
							Birbhum
...	20,000	1,000	3,400	801,300	15,000	786,300	1914-15
...	25,000	1,000	3,500	745,700	15,000	730,700	1915-16
							Midnapur
22,200	32,100	20,000	40,000	1,947,900	75,800	1,872,100	1914-15
3,500	10,100	26,500	18,800	1,841,600	85,400	1,756,200	1915-16
							Hooghly
100	14,300	4,100	1,600	391,100	36,800	354,300	1914-15
100	14,200	3,900	1,700	366,000	25,200	340,800	1915-16
							Howrah
100	13,200	1,500	...	173,400	30,000	143,400	1914-15
200	10,000	1,400	...	173,200	30,000	143,200	1915-16
							24-Parganas
100	16,300	9,100	500	1,001,700	59,900	941,800	1914-15
...	15,300	11,900	1,500	998,700	61,900	936,800	1915-16
							Khulna
...	40,300	900	500	909,800	76,000	833,800	1914-15
...	38,700	1,200	500	900,300	74,300	826,000	1915-16
							Nadia
3,800	15,900	5,900	12,300	932,100	193,400	738,700	1914-15
3,300	8,200	5,900	13,100	876,500	208,800	667,700	1915-16
							Jessore
100	18,400	16,500	8,200	1,096,700	62,500	1,034,200	1914-15
100	15,900	12,900	3,400	1,119,500	102,100	1,017,400	1915-16
							Murshidabad
1,800	13,900	10,100	23,100	792,000	210,000	582,000	1914-15
2,200	5,600	8,300	20,300	777,200	210,000	567,200	1915-16
							Malda
...	43,000	6,000	17,600	857,100	90,100	767,000	1914-15
...	43,000	6,000	13,800	863,800	96,000	767,800	1915-16
							Dinajpur
...	37,100	2,200	2,500	1,301,600	10,000	1,291,600	1914-15
...	30,900	1,800	2,200	1,398,700	10,000	1,388,700	1915-16
							Rajshahi
7,100	2,700	2,500	900	1,194,400	332,500	861,900	1914-15
7,900	4,300	4,700	2,000	1,237,200	332,500	904,700	1915-16
							Rangpur
...	10,000	4,500	40,000	1,566,200	10,000	1,556,200	1914-15
...	3,500	400	30,300	1,761,800	100,000	1,661,800	1915-16
							Bogra
...	5,000	14,000	400	634,700	237,900	396,800	1914-15
...	5,000	14,000	400	598,800	163,800	435,000	1915-16

See explanation given in the footnote (page 108)

Table III—*continued*

No. 42—AREA (IN ACRES) UNDER CROP, AND SPECIFICATION OF CROPS, IN EACH DISTRICT IN BENGAL—*concluded*

District	Dyes		Drugs and narcotics							
	Indigo	Others	Opium	Coffee	Tea	Tobacco	Cinchona	Indian hemp	Others	Total
26	27	28	29	30	31	32	33	34	35	36
Pabna										
1914-15	...	...	...	...	...	7,000	...	...	...	7,000
1915-16	...	...	...	...	...	7,000	...	...	...	7,000
Jalpaiguri										
1914-15	...	...	...	...	101,300	85,700	...	...	400	187,400
1915-16	...	...	...	...	102,600	85,700	...	...	400	188,700
Darjeeling										
1914-15	...	...	...	...	53,200	300	2,600	...	...	56,100
1915-16	...	...	...	...	54,000	300	2,400	...	...	56,700
Dacca										
1914-15	...	...	...	...	...	14,700	...	...	...	14,700
1915-16	...	...	...	...	...	14,700	...	...	...	14,700
Faridpur										
1914-15	...	...	...	...	...	3,500	...	...	...	3,500
1915-16	...	...	...	...	...	3,600	...	...	...	3,600
Backerganj										
1914-15	...	...	...	...	...	400	...	...	...	400
1915-16	...	...	...	...	...	400	...	...	...	400
Maimensingh										
1914-15	...	...	...	...	...	12,700	...	...	...	12,700
1915-16	...	...	...	...	...	12,700	...	...	...	12,700
Tippera										
1914-15	...	...	...	...	...	3,200	...	...	...	3,200
1915-16	...	...	...	...	...	3,000	...	...	...	3,000
Noakhali										
1914-15	...	...	...	...	...	...	...	...	...	...
1915-16	...	...	...	...	...	...	...	...	...	...
Chittagong										
1914-15	...	...	...	...	4,500	2,400	...	...	...	6,900
1915-16	...	...	...	...	4,600	2,400	...	...	...	7,000
Chittagong Hill Tracts										
1914-15	...	...	...	...	100	4,100	...	...	...	4,200
1915-16	...	...	...	...	100	4,100	...	...	...	4,200
Total										
1914-15	1,300	...	...	...	159,100	322,700	2,600	1,000	600	486,000
1915-16	1,600	...	...	...	161,300	319,800	2,400	1,000	600	485,100

See explanation given in the footnote (page 108)

Fodder crops	Fruits and vegetables including root crops	Miscellaneous crops		Total area cropped during the year	Area cropped more than once	Net area cropped during the year	District
		Food	Non-food				
37	38	39	40	41	42	43	44
							Pabna
3,500	110,000	...	9,500	1,279,400	353,500	925,900	1914-15
3,500	32,000	...	9,500	1,211,200	353,500	857,700	1915-16
							Jalpaiguri
8,000	23,800	18,100	22,500	975,900	61,000	914,900	1914-15
8,000	23,300	17,500	22,500	1,100,800	94,900	1,005,900	1915-16
							Darjeeling
...	1,300	9,500	2,800	182,900	10,200	172,700	1914-15
...	1,400	8,300	2,800	182,700	10,200	172,500	1915-16
							Dacca
2,000	16,000	41,800	7,000	1,534,200	317,500	1,216,700	1914-15
2,800	18,100	40,000	7,000	1,493,900	320,700	1,173,200	1915-16
							Faridpur
400	66,600	5,700	100	1,427,800	190,000	1,237,800	1914-15
400	65,900	4,200	100	1,495,400	200,700	1,294,700	1915-16
							Backerganj
...	172,800	1,200	1,400	1,882,600	228,600	1,654,000	1914-15
...	172,800	1,200	1,500	1,945,000	228,600	1,716,400	1915-16
							Maimensingh
64,000	15,900	97,900	22,200	3,187,600	743,700	2,443,900	1914-15
64,000	15,900	97,900	22,200	3,067,500	743,700	2,323,800	1915-16
							Tippera
9,000	18,100	3,000	6,800	1,563,300	373,500	1,189,800	1914-15
9,000	20,000	2,800	7,300	1,437,900	394,100	1,043,800	1915-16
							Noakhali
...	59,600	3,500	70,100	1,370,700	396,500	974,200	1914-15
...	59,600	2,000	70,100	1,353,700	379,600	974,100	1915-16
							Chittagong
4,100	5,700	4,600	8,000	688,700	44,000	644,700	1914-15
4,100	5,700	4,600	8,100	688,700	57,600	631,100	1915-16
							Chittagong Hill Tracts
...	4,000	7,300	...	319,300	...	319,300	1914-15
...	3,000	7,100	...	342,600	...	342,600	1915-16
							Total
126,500	786,400	324,600	315,200	29,639,600	4,431,500	25,208,100	1914-15
109,600	658,500	320,700	276,800	29,034,900	4,580,700	24,454,200	1915-16

See explanation given in the footnote (page 108)

Table III—*continued*

No. 43—AREA (IN ACRES) UNDER CROP, AND SPECIFICATION OF CROPS, IN EACH DISTRICT IN MADRAS

District	Food-grains									
	Rice	Wheat	Barley	Cholum or jawar (millet)	Cumbu or bajra (millet)	Ragi or marua	Maize	Gram (pulse)	Other food-grains, including pulses	Total
1	2	3	4	5	6	7	8	9	10	11
Ganjam										
1914-15	1,176,867	113	...	28,264	30,573	259,581	16,999	850	319,301	1,832,548
1915-16	1,189,977	329	...	29,347	32,883	269,093	18,873	849	326,773	1,868,124
Vizagapatam										
1914-15	1,160,790	3,090	...	66,315	181,870	364,491	17,353	3,931	405,707	2,203,547
1915-16	1,153,642	2,530	...	78,326	186,834	371,994	18,063	2,653	428,628	2,242,670
Godávari										
1914-15	598,487	310	...	117,267	41,552	31,478	2,700	10,895	193,309	995,998
1915-16	613,614	583	..	126,804	37,513	33,916	2,762	9,575	188,898	1,013,665
Kistna										
1914-15	1,081,019	13	...	400,767	67,575	16,650	33,464	13,839	172,113	1,785,440
1915-16	1,187,509	84	...	396,421	64,909	15,889	27,730	13,704	185,324	1,891,670
Guntur										
1914-15	341,262	1,424	...	411,149	259,507	24,736	68,184	27,624	544,439	1,678,325
1915-16	367,669	2,524	...	386,964	283,915	20,556	53,670	28,821	556,912	1,700,731
Nellore										
1914-15	368,928	...	...	467,786	112,512	74,310	...	1,353	333,019	1,357,908
1915-16	396,942	...	...	482,346	114,099	75,064	...	2,791	286,799	1,358,041
Karnul										
1914-15	65,952	2,566	...	682,359	84,112	25,003	74	24,935	694,750	1,579,751
1915-16	83,705	3,182	16	724,128	100,927	21,086	44	29,522	685,661	1,648,271
Bellary										
1914-15	27,299	3,432	...	629,201	144,228	38,952	63	10,102	994,880	1,848,157
1915-16	37,814	4,189	...	811,063	126,565	33,362	47	15,610	838,078	1,866,728
Anantapur										
1914-15	58,030	1,330	...	300,718	137,472	108,792	28	8,306	834,251	1,448,927
1915-16	116,443	1,852	41	350,572	170,202	107,991	15	10,613	808,391	1,565,820
Cuddapah										
1914-15	89,260	482	...	302,501	127,159	86,248	...	4,525	243,439	853,614
1915-16	106,588	494	...	318,923	146,133	90,760	90	8,897	210,804	882,694
Chittoor										
1914-15	121,667	348	...	47,345	183,051	127,462	137	193	153,574	633,777
1915-16	204,276	182	...	23,081	178,074	165,002	1	84	123,328	694,028
North Arcot										
1914-15	508,671	236	...	54,831	117,186	152,582	333	415	283,047	1,117,301
1915-16	519,598	141	...	47,076	164,331	156,385	289	360	268,046	1,156,226
Chingleput										
1914-15	659,694	...	...	11,682	18,990	84,441	...	...	67,124	841,931
1915-16	611,343	...	...	12,962	17,423	83,459	...	977	59,632	785,796
Madras (a)	...	...	...	...	...	...	...	...	...	...

(a) See Table II, No. 27, page 62

OILSEEDS						Condiments and spices	SUGAR		FIBRES				DISTRICT
Linseed	Sesamum (Til or jinjili)	Rape and mustard*	Groundnut	Others	Total		Sugarcane	Others	Cotton	Jute	Others	Total	
12	13	14	15	16	17	18	19	20	21	22	23	24	25
													Ganjam
1,050	56,499	...	24,938	45,121	127,608	34,658	4,595	...	1,388	...	4,205	5,593	1914-15
1,000	65,020	4,839	17,378	44,407	132,644	34,200	4,596	28	1,728	...	3,796	5,524	1915-16
													Vizagapatam
...	158,811	...	32,045	99,623	290,479	27,843	22,302	757	16,708	...	57,977	74,685	1914-15
...	162,233	13,407	24,533	97,353	297,576	30,029	23,745	160	17,545	...	48,769	66,314	1915-16
													Godávari
...	90,723	...	57	9,079	99,859	26,428	5,849	136	11,974	...	25,081	37,055	1914-15
1	82,588	211	44	8,360	91,204	32,051	9,074	307	5,877	...	20,562	26,439	1915-16
													Kistna
...	106,496	...	3,353	38,029	147,878	23,643	391	1,247	62,591	...	28,555	91,146	1914-15
...	76,797	...	2,667	32,864	112,328	31,125	452	5,371	49,506	...	45,770	95,276	1915-16
													Guntur
208	1,308	...	5,450	66,650	73,616	159,051	6	1,441	180,370	...	199,643	380,013	1914-15
42	1,369	...	5,667	62,798	69,876	188,341	6	1,220	147,556	...	140,127	287,683	1915-16
													Nellore
...	6,020	...	1,883	63,604	71,507	12,340	19	2,605	53,869	...	2,633	56,502	1914-15
...	3,504	...	2,766	60,570	66,840	11,750	13	850	48,267	...	2,354	50,621	1915-16
													Karnul
14,900	4,431	...	132,346	44,291	195,968	21,790	514	1	296,048	...	362	296,410	1914-15
14,484	5,320	17	57,041	60,878	137,740	48,715	954	548	286,618	...	361	286,979	1915-16
													Bellary
184	7,515	...	80,716	44,534	132,949	12,444	7,504	59	410,984	...	3,356	414,340	1914-15
198	23,350	1	29,783	69,983	123,315	16,598	18,857	718	411,341	...	2,054	413,395	1915-16
													Anantapur
...	26,716	...	262,764	86,787	376,267	18,279	1,765	...	131,451	...	1,840	133 291	1914-15
214	50,512	26	159,338	116,929	327,019	24,310	2,588	15,347	138,948	...	57	139,005	1915-16
													Cuddapah
...	9,431	...	160,577	23,440	193,448	14,882	115	295	90,094	...	416	90,510	1914-15
...	3,387	...	100,805	31,956	136,148	20,884	202	1,508	85,981	...	380	86,361	1915-16
													Chittoor
...	5,524	...	30,333	21,506	57,363	10,907	8,300	1,687	474	...	360	834	1914-15
...	4,318	...	23,011	23,079	50,408	11,893	12,867	1,582	378	...	75	453	1915-16
													North Arcot
...	32,424	...	222,926	9,941	265,291	12,449	2,081	1,598	85	...	362	447	1914-15
...	20,181	110	125,671	12,261	158,223	13,670	2,424	2,674	84	...	123	207	1915-16
													Chingleput
...	18,410	...	44,541	714	63,665	3,546	48	666	...	...	807	807	1914-15
...	15,421	...	21,929	585	37,935	3,870	31	693	3	...	760	763	1915-16
...	...	...	...	...	...	...	...	...	...	...	...	...	*Madras*

* Figures prior to 1915-16 are included under "other oilseeds (col. 16").

T

Table III—*continued*

No. 43—AREA (IN ACRES) UNDER CROP, AND SPECIFICATION OF CROPS, IN EACH DISTRICT IN MADRAS—*continued*

District	Food-grains									
	Rice	Wheat	Barley	Cholum or jawar (millet)	Cumbu or bajra (millet)	Ragi or marua	Maize	Gram (pulse)	Other food-grains, including pulses	Total
1	2	3	4	5	6	7	8	9	10	11
South Arcot										
1914-15	583,366	...	...	45,110	132,284	115,733	...	869	222,186	1,099,548
1915-16	546,115	...	...	54,366	156,462	116,934	...	802	219,592	1,094,271
Salem										
1914-15	131,256	317	...	115,495	324,721	323,680	1,305	2,750	555,016	1,454,540
1915-16	149,143	507	..	113,402	362,501	346,342	515	2,627	581,134	1,556,171
Coimbatore										
1914-15	92,638	973	...	577,865	484,607	163,419	3	10,666	512,349	1,842,520
1915-16	96,150	571	...	573,310	555,072	195,096	5	7,951	492,189	1,920,344
Trichinopoly										
1914-15	311,595	634	...	261,764	473,390	128,304	391	469	340,657	1,517,204
1915-16	318,711	558	...	349,036	449,150	124,940	436	713	308,687	1,552,231
Tanjore										
1914-15	1,094,653	...	...	16,681	14,852	31,454	411	...	92,183	1,250,234
1915-16	1,093,586	...	...	16,455	21,804	29,610	217	1	97,983	1,259,656
Madura										
1914-15	300,684	1,292	32	349,202	37,848	100,762	320	1,389	468,983	1,310,512
1915-16	320,321	1,299	22	411,906	69,115	102,034	517	1,000	430,240	1,336,454
Ramnad										
1914-15	324,150	...	...	103,866	220,688	112,094	12,033	6,984	324,304	1,104,119
1915-16	336,907	...	...	105,512	208,397	111,185	510	8,304	252,473	1,023,288
Tinnevelly										
1914-15	336,933	...	...	111,161	237,844	39,742	...	4,364	323,332	1,053,376
1915-16	309,365	...	108	112,446	227,089	37,414	86	4,194	260,054	950,756
Nilgiris										
1914-15	5,656	1,712	2,958	87	...	2,290	57	15	11,601	24,376
1915-16	5,842	1,678	3,232	160	...	2,475	3	...	11,113	24,503
Malabar										
1914-15	863,409	...	...	244	43	14,755	...	...	48,386	926,837
1915-16	871,706	...	...	127	13	12,767	...	...	48,581	933,194
Anjengo										
1914-15	..	...	...	...	...	...	...	...	...	...
1915-16										
South Canara										
1914-15	573,643	...	...	...	...	5,411	...	...	50,576	629,630
1915-16	592,569	...	...	...	...	5,655	...	...	49,870	648,094
Total										
1914-15	10,875,909	18,272	2,990	5,101,660	3,482,064	2,432,370	153,855	134,474	8,188,526	30,390,120
1915-16	11,229,635	20,403	3,419	5,524,733	3,673,416	2,529,009	123,873	150,048	7,718,890	30,973,426

Oilseeds						Condiments and spices	Sugar		Fibres				District
Linseed	Sesamum (Til or jinjili)	Rape and mustard *	Groundnut	Others	Total		Sugarcane	Others	Cotton	Jute	Others	Total	
12	13	14	15	16	17	18	19	20	21	22	23	24	25
													South Arcot
...	47,710	...	410,123	2,418	460,251	8,461	3,040	2,162	701	...	378	1,079	1914-15
...	48,560	...	299,035	2,566	350,161	8,334	5,030	1,776	2,143	...	420	2,563	1915-16
													Salem
...	63,664	...	104,547	28,714	196,925	15,439	2,257	936	7,582	...	957	8,539	1914-15
155	59,291	30	28,549	37,629	125,654	17,052	2,709	745	7,146	...	469	7,615	1915-16
													Coimbatore
...	17,990	...	82,958	14,852	115,800	17,394	6,148	521	208,014	...	373	208,387	1914-15
...	25,798	11	43,671	25,029	94,509	32,855	7,313	510	224,428	...	574	225,002	1915-16
													Trichinopoly
...	53,149	...	97,943	16,877	167,969	26,947	5,317	499	53,248	...	518	53,766	1914-15
...	41,115	317	76,014	17,494	134,940	36,266	8,352	360	45,768	...	367	46,135	1915-16
													Tanjore
...	15,629	...	77,501	8,641	101,771	6,976	363	1,155	2,233	...	153	2,386	1914-15
...	15,016	...	64,912	6,639	86,567	9,069	640	2,833	2,048	...	848	2,896	1915-16
													1915-06
													Madura
...	24,846	...	67,557	11,734	104,137	17,185	1,453	2,724	118,414	...	351	118,765	1914-15
...	30,964	41	34,025	17,577	82,607	24,835	1,819	832	115,121	...	685	115,806	1915-16
													Ramnad
...	23,603	...	22,688	4,034	50,325	24,839	155	3,932	212,615	...	15	212,630	1914-15
...	31,346	...	18,746	4,333	54,425	29,158	157	5,577	233,468	...	25	233,493	1915-16
													Tinnevelly
...	70,564	...	311	2,234	73,109	28,312	132	41,694	228,447	...	431	228,878	1914-15
...	40,121	34	218	2,107	42,480	34,094	135	43,859	236,267	...	572	236,839	1915-16
													Nilgiris
...	25	...	...	59	84	397	1	...	...	...	1,485	1,485	1914-15
...	27	34	...	6	67	408	2	...	...	...	...	...	1915-16
													Malabar
..	17,088	...	794	1,601	19,483	79,162	84	8,599	...	...	8,195	8,195	1914-15
...	14,286	40	281	1,285	15,892	79,671	76	8,478	...	...	122	122	1915-16
													Anjengo
...	...	...	...	...	...	...	...	...	...	...	...	...	1914-15
													1915-16
													South Canara
...	2,486	...	9	205	2,700	9,960	2,024	356	152	...	169	321	1914-15
...	2,487	...	8	224	2,719	9,911	2,581	339	155	...	184	339	1915-16
													Total
16,342	861,062	...	1,866,360	644,688	3,388,452	613,332	74,463	73,064	2,087,442	...	338,622	2,426,064	1914-15
16,094	823,011	19,118	1,136,142	736,912	2,731,277	749,089	94,623	96,375	2,060,376	..	269,454	2,329,830	1915-16

* Figures prior to 1915-16 are included under "others".

Table III—*continued*

No. 43—AREA (IN ACRES) UNDER CROP, AND SPECIFICATION OF CROPS, IN EACH DISTRICT IN MADRAS—*continued*

District	Dyes		Drugs and narcotics							
	Indigo	Others	Opium	Coffee	Tea	Tobacco	Cinchona	Indian hemp	Others	Total
26	27	28	29	30	31	32	33	34	35	36
Ganjam										
1914-15	...	1,000	...	...	...	4,037	...	...	239	4,276
1915-16	...	1,100	...	...	...	4,248	...	...	340	4,588
Vizagapatam										
1914-15	961	...	...	120	...	29,115	...	...	5,269	34,504
1915-16	1,117	103	...	97	...	34,696	...	...	200	34,993
Godávari										
1914-15	1,053	2	...	...	...	13,099	...	...	44	13,143
1915-16	2,296	6	...	...	...	10,986	...	...	872	11,858
Kistna										
1914-15	1,904	45	...	...	...	13,002	...	...	57	13,059
1915-16	6,438	27	...	...	...	10,620	...	...	114	10,734
Guntur										
1914-15	2,365	22	...	...	...	78,560	...	199	305	79,064
1915-16	21,671	42	...	...	...	52,834	...	252	274	53,360
Nellore										
1914-15	11,697	...	...	...	...	3,018	...	...	742	3,760
1915-16	45,252	...	...	...	...	2,774	...	...	584	3,358
Karnul										
1914-15	2,624	...	...	...	...	18,769	...	...	20,816	39,585
1915-16	17,400	4	...	...	...	22,139	...	...	754	22,893
Bellary										
1914-15	...	360	...	...	...	3,587	...	...	646	4 233
1915-16	681	396	...	...	...	6,046	...	...	608	6,654
Anantapur										
1914-15	190	...	...	...	...	2,693	...	...	1,395	4,088
1915-16	8,858	2,204	...	...	...	4,044	...	...	3,816	7,860
Cuddapah										
1914-15	15,425	...	...	...	...	1,962	...	...	964	2,926
1915-16	62,654	5	...	...	...	1,944	...	...	970	2,914
Chittoor										
1914-15	5,319	3	...	...	...	718	...	...	1,239	1,957
1915-16	5,896	6	...	...	...	635	...	...	1,161	1,796
North Arcot										
1914-15	5,292	122	...	...	...	2,098	...	356	1,662	4,116
1915-16	6,631	330	...	12	...	3,335	...	248	1,671	5,266
Chingleput										
1914-15	8,488	145	...	...	...	86	...	...	1,374	1,460
1915-16	9,874	65	...	...	...	87	1	...	1,360	1.448
Madras (a)	...	...	...	...	...	...	...	...	...	...

(a) See Table II, No. 27, page 52

Fodder crops *	Fruits and vegetables including root crops	Miscellaneous crops: Food	Miscellaneous crops: Non-food	Total area cropped during the year	Area cropped more than once	Net area cropped during the year	District
37	38	39	40	41	42	43	44
							Ganjam
870	65,413	...	2,147	2,078,708	335,364	1,743,344	1914-15
562	58,062	...	162	2,109,590	399,233	1,710,357	1915-16
							Vizagapatam
18,776	57,402	...	11,199	2,742,455	401,617	2,340,838	1914-15
15,515	60,348	289	46	2,772,905	446,846	2,326,059	1915-16
							Godávari
33,189	68,848	...	1,042	1,282,596	279,008	1,003,588	1914-15
21,781	72,832	...	6	1,281,519	262,824	1,018,695	1915-16
							Kistna
95,276	28,766	...	5,021	2,193,816	351,953	1,841,863	1914-15
63,876	28,343	2,872	142	2,248,654	447,617	1,801,037	1915-16
							Guntur
53,869	7,942	...	8,552	2,444,266	338,597	2,105,669	1914-15
102,102	7,893	557	3,752	2,437,234	327,683	2,109,551	1915-16
							Nellore
441	11,756	...	2,674	1,531,209	128,197	1,403,012	1914-15
51	10,758	35	2,038	1,549,607	152,553	1,397,054	1915-16
							Karnul
13	4,552	...	3,660	2,144,868	42,730	2,102,138	1914-15
1	5,371	...	2,416	2,171,292	64,567	2,106,725	1915-16
							Bellary
1	10,545	...	7,411	2,438,003	28,456	2,409,547	1914-15
338	8,505	...	8,928	2,455,113	47,186	2,407,927	1915-16
							Anantapur
76	7,734	...	19,834	2,010,451	58,989	1,951,462	1914-15
358	6,648	416	3,426	2,103,859	92,433	2,011,426	1915-16
							Cuddapah
...	9,348	...	11,777	1,192,340	100,571	1,091,769	1914-15
17	10,644	332	2,955	1,207,318	116,444	1,090,874	1915-16
							Chittoor
250	22,020	...	6,075	748,492	98,906	649,586	1914-15
83	22,523	21	6,885	808,441	129,271	679,170	1915-16
							North Arcot
2	27,068	...	14,718	1,450,485	241,452	1,209,033	1914-15
...	28,671	252	9,377	1,383,951	249,218	1,134,733	1915-16
							Chingleput
192	20,207	...	22,371	963,526	192,592	770,934	1914-15
...	18,177	...	27,953	886,605	134,597	752,008	1915-16
...	...	...	...	...	...	...	*Madras*

* *Column 37 (fodder crops).*—States the areas sown with grass and crops solely for fodder. Lands left waste for grazing and on which grass grows spontaneously are not included in this column.

Table III—*continued*

No. 43—AREA (IN ACRES) UNDER CROP, AND SPECIFICATION OF CROPS, IN EACH DISTRICT IN MADRAS—*continued*

District	Dyes		Drugs and narcotics							
	Indigo	Others	Opium	Coffee	Tea	Tobacco	Cinchona	Indian hemp	Others	Total
26	27	28	29	30	31	32	33	34	35	36
South Arcot										
1914-15	11,571	13	...	...	...	1,800	...	...	742	2,542
1915-16	23,797	6	...	...	...	2,106	...	...	752	2,858
Salem										
1914-15	3,094	49	...	8,028	...	4,784	...	...	1,392	14,204
1915-16	3,309	70	...	8,322	...	5,672	...	...	4,002	17,996
Coimbatore										
1914-15	9	...	...	442	...	26,001	...	...	2,411	28,854
1915-16	1	...	...	440	...	29,499	...	...	3,328	33,267
Trichinopoly										
1914-15	954	537	...	46	...	4,243	...	...	1,982	6,271
1915-16	1,387	1	...	47	...	4,299	...	...	1,913	6,259
Tanjore										
1914-15	58	208	...	...	...	2,268	...	...	1,826	4,094
1915-16	167	92	...	...	...	1,970	...	...	2,221	4,191
Madura										
1914-15	65	77	...	5,059	...	11,172	...	33	4,693	20,957
1915-16	134	62	...	9,283	...	11,598	...	...	2,677	23,558
Ramnad										
1914-15	491	67	...	...	...	3,731	...	...	1,080	4,811
1915-16	4,127	24	...	...	...	4,353	...	...	1,244	5,597
Tinnevelly										
1914-15	123	24	...	609	...	1,093	...	...	5,361	7,063
1915-16	284	289	...	598	10	1,185	...	...	5,961	7,754
Nilgiris										
1914-15	...	100	...	24,026	13,977	45	2,455	...	...	40,503
1915-16	...	100	...	23,987	14,569	33	2,416	...	...	41,005
Malabar										
1914-15	...	...	...	5,725	13,083	18	...	...	2,365	21,191
1915-16	...	...	...	5,625	11,646	12	...	...	69,547	86,830
Anjengo										
1914-15	...	...	...	...	...	...	...	...	...	...
1915-16	...	...	...	...	...	...	...	...	...	...
South Canara										
1914-15	...	...	...	30	...	1,283	...	...	815	2,128
1915-16	...	...	...	30	...	1,301	...	...	15,106	16,437
Total										
1914-15	71,683	2,774	...	44,085	27,060	227,182	2,455	588	57,419	358,789
1915-16	221,974	4,932	...	48,441	26,225	216,416	2,417	500	119,475	413,474

Fodder crops *	Fruits and vegetables including root crops	Miscellaneous crops: Food	Miscellaneous crops: Non-food	Total area cropped during the year	Area cropped more than once	Net area cropped during the year	District
37	38	39	40	41	42	43	44
							South Arcot
356	30,061	...	12,358	1,631,442	225,420	1,406,022	1914-15
358	25,947	...	12,695	1,526,896	196,126	1,330,770	1915-16
							Salem
62	20,749	...	484	1,717,278	180,795	1,536,483	1914-15
515	19,133	...	1,526	1,752,495	214,042	1,538,453	1915-16
							Coimbatore
...	14,846	...	6,647	2,241,126	213,178	2,027,948	1914-15
430	16,531	196	7,540	2,338,498	274,095	2,064,403	1915-16
							Trichinopoly
10,308	31,166	...	1,360	1,822,298	191,496	1,630,802	1914-15
8,651	36,542	2,005	593	1,833,722	198,251	1,635,471	1915-16
							Tanjore
2	57,651	...	11,400	1,436,298	89,689	1,346,609	1914-15
1,398	55,943	1,571	11,102	1,436,125	84,622	1,351,503	1915-16
							Madura
3,755	28,449	...	4,007	1,612,086	141,200	1,470,886	1914-15
3,048	25,306	1,904	1,978	1,618,343	161,622	1,456,721	1915-16
							Ramnad
35,390	16,721	...	1,999	1,455,479	63,138	1,392,341	1914-15
27,467	18,993	...	2,698	1,405,004	64,177	1,340,827	1915-16
							Tinnevelly
55,423	17,576	...	8,483	1,514,193	206,872	1,307,321	1914-15
82,635	17,114	1,870	4,457	1,422,566	212,289	1,210,277	1915-16
							Nilgiris
63	6,300	...	2,188	75,497	3,070	72,427	1914-15
63	7,009	...	3,365	76,522	3,105	73,417	1915-16
							Malabar
153	571,906	...	6,998	1,642,608	282,004	1,360,604	1914-15
310	498,933	...	11,661	1,635,167	276,411	1,358,756	1915-16
							Anjengo
...	337	...	...	337	...	337	1914-15
...	337	...	...	337	...	337	1915-16
							South Canara
937	71,864	...	767	720,687	203,462	517,225	1914-15
842	60,815	...	111	742,248	200,006	542,242	1915-16
							Total
369,404	1,209,227	...	173,172	39,090,544	4,398,756	34,691,788	1914-15
330,401	1,120,478	12,320	125,812	39,204,011	4,755,218	34,448,793	1915-16

* See explanation given in the footnote (page 121)

Table III—*continued*

No. 44—AREA (IN ACRES) UNDER CROP, AND SPECIFICATION OF CROPS, IN EACH DISTRICT IN BOMBAY

District	Food-grains									
	Rice	Wheat	Barley	Cholum or jawar (millet)	Cumbu or bajra (millet)	Ragi or marua	Maize	Gram (pulse)	Other food-grains, including pulses	Total
1	2	3	4	5	6	7	8	9	10	11
Ahmadabad										
1914-15	73,741	159,284	11,895	303,294	178,603	4,523	4,224	27,751	58,161	821,476
1915-16	5,398	127,202	21,267	383,889	146,045	1,648	5,706	18,860	32,427	742,442
Kaira										
1914-15	94,230	11,998	1,734	25,316	168,149	68,124	427	10,630	147,347	527,955
1915-16	11,053	13,901	7,933	41,921	245,193	40,939	886	5,911	136,349	504,086
Panch Mahals										
1914-15	69,101	13,960	3,192	8,266	44,976	16,118	111,028	53,978	69,008	389,627
1915-16	58,050	10,224	2,917	11,574	53,825	21,232	124,877	58,619	60,913	402,231
Broach										
1914-15	13,706	70,754	...	144,655	7,976	199	12	2,976	60,461	300,739
1915-16	6,776	13,153	...	226,359	8,258	170	14	362	32,432	287,524
Surat										
1914-15	98,414	28,548	1	105,737	5,666	16,496	3	1,932	58,607	315,404
1915-16	93,960	7,163	...	137,488	6,165	12,184	3	1,291	69,712	327,966
West Khandesh										
1914-15	47,388	147,876	...	116,104	381,643	10,790	3,097	33,707	132,181	872,786
1915-16	46,911	158,595	...	136,927	392,525	9,582	4,062	31,779	145,730	926,111
East Khandesh										
1914-15	636	48,666	...	325,811	335,877	...	455	11,055	277,375	999,875
1915-16	1,388	55,308	...	386,833	342,219	...	1,200	14,081	334,665	1,135,694
Nasik										
1914-15	66,430	275,232	1	78,091	865,893	112,221	1,580	69,929	261,102	1,730,479
1915-16	68,315	301,892	...	121,129	873,843	112,898	1,836	74,033	258,350	1,812,296
Ahmadnagar										
1914-15	14,984	126,651	195	725,013	1,080,421	22,084	1,078	42,031	254,489	2,266,946
1915-16	14,411	172,617	299	900,445	1,020,619	23,448	905	77,679	242,146	2,452,569
Poona										
1914-15	76,894	75,622	622	640,354	733,693	36,737	1,116	45,756	147,663	1,758,457
1915-16	84,454	84,339	775	757,343	653,050	34,823	1,080	52,938	166,435	1,835,237

Figures for unsurveyed villages are based on estimates

Oilseeds						Condiments and spices	Sugar		Fibres				District
Linseed	Sesamum (Til or jinjili)	Rape and mustard	Groundnut	Others	Total		Sugarcane	Others	Cotton	Jute	Others	Total	
12	13	14	15	16	17	18	19	20	21	22	23	24	25
													Ahmadabad
887	16,584	2,442	207	16,798	36,918	2,554	636	5	340,493	..	2,939	343,432	1914-15
546	13,721	4,511	834	16,369	35,981	2,559	1,124	6	198,075	..	1,757	119,832	1915-16
													Kaira
22	11,818	456	55	16,829	29,180	4,384	195	...	43,037	...	4,995	48,032	1914-15
75	9,446	380	140	23,160	33,201	6,260	339	...	33,897	...	3,722	37,619	1915-16
													Panch Mahâls
243	34,467	1,818	1,158	11,897	49,583	1,428	80	...	34,417	...	9,962	44,379	1914-15
294	22,352	2,335	1,887	6,865	33,733	1,476	67	...	26,093	...	7,801	33,894	1915-16
													Broach
...	10,004	121	709	2,487	13,321	279	17	71	243,714	...	148	243,862	1914-15
...	6,513	27	754	1,004	8,298	385	28	94	261,558	...	110	261,668	1915-16
													Surat
...	3,349	649	652	21,891	26,541	1,627	2,822	333	128,079	...	4,135	132,214	1914-15
...	3,162	148	822	15,150	19,282	1,775	3,127	378	120,016	...	4,076	124,092	1915-16
													West Khandesh
3,192	38,479	249	2,109	26,830	70,859	4,352	758	...	484,731	...	7,361	492,092	1914-15
4,590	46,393	433	2,782	29,789	83,987	8,339	1,261	3	396,919	..	6,258	403,177	1915-16
													East Khandesh
1,958	16,191	21	4,267	2,278	24,715	9,717	364	...	951,294	...	9,977	961,271	1914-15
2,683	21,547	261	8,149	1,127	33,767	22,653	795	...	784,519	...	9,462	793,781	1915-16
													Nasik
22,064	25,931	1,980	18,389	91,913	160,277	11,729	5,492	1	111,911	...	7,791	119,702	1914-15
23,558	37,283	1,013	16,265	89,486	167,605	11,438	6,977	...	41,021	...	7,395	48,416	1915-16
													Ahmadnagar
7,398	57,464	19	6,397	18,105	89,383	5,799	4,141	...	276,430	...	26,583	303,013	1914-15
12,383	50,694	18	7,078	23,051	93,224	6,868	4,546	2	120,264	...	28,066	148,330	1915-16
													Poona
958	4,743	16	18,927	31,213	55,857	12,019	13,199	76	26,870	...	10,116	36,986	1914-15
1,008	6,216	38	20,225	45,408	72,895	12,925	13,431	93	11,109	...	9,907	21,016	1915-16

Table III—*continued*

No. 44—AREA (IN ACRES) UNDER CROP, AND SPECIFICATION OF CROPS, IN EACH DISTRICT IN BOMBAY—*continued*

District	Food-grains									
	Rice	Wheat	Barley	Cholum or jawar (millet)	Cumbu or bajra (millet)	Ragi or marua	Maize	Gram (pulse)	Other food-grains, including pulses	Total
1	2	3	4	5	6	7	8	9	10	11
Sholapur										
1914-15	6,996	22,088	1,874	1,128,601	403,516	34	10,080	23,318	119,338	1,715,845
1915-16	8,355	35,267	1,589	1,278,088	313,391	598	10,442	42,059	103,907	1,793,696
Satara										
1914-15	45,269	49,998	3,341	564,673	443,913	41,735	8,684	66,928	208,707	1,433,248
1915-16	48,904	52,203	3,584	543,420	438,481	37,577	9,097	69,951	246,337	1,449,554
Belgaum										
1914-15	113,082	100,175	549	548,744	204,146	37,046	12,743	36,083	274,902	1,327,470
1915-16	116,938	111,622	634	660,245	150,842	35,872	11,866	47,373	258,185	1,396,577
Bijápur										
1914-15	3,948	163,746	2,607	1,315,848	374,952	541	1,367	38,192	177,295	2,078,496
1915-16	4,161	269,291	2,532	1,447,989	338,825	141	1,143	57,316	166,204	2,287,602
Dharwar										
1914-15	155,374	275,449	21	632,063	9,254	37,845	28	37,230	293,521	1,440,785
1915-16	156,398	292,695	14	636,343	9,344	39,227	22	38,443	293,194	1,465,680
Tanna										
1914-15	337,656	274	...	690	3	51,614	24	2,073	45,164	437,498
1915-16	338,180	205	...	775	7	51,723	22	1,952	47,823	440,687
Kolába										
1914-15	274,112	1	...	...	...	43,066	...	847	49,725	367,751
1915-16	278,311	...	...	...	...	41,850	...	898	48,502	369,561
Ratnágiri										
1914-15	235,844	...	...	...	20	152,068	1	116	168,876	556,925
1915-16	199,531	...	...	...	1	179,444	1	122	279,750	658,849
Kánara										
1914-15	173,281	...	...	564	...	3,125	473	388	6,417	184,248
1915-16	176,511	...	...	958	...	3,893	256	372	6,882	188,872
Total										
1914-15	1,901,086	1,570,322	26,032	6,663,824	5,238,701	654,366	156,420	504,920	2,810,339	19,526,010
1915-16	1,718,005	1,708,677	41,544	7,671,726	4,992,633	647,249	173,418	594,039	2,929,943	20,477,234

See explanation given on page 124.

Oilseeds						Condiments and spices	Sugar		Fibres				District
Linseed	Sesamum (Til or jinjili)	Rape and mustard	Groundnut	Others	Total		Sugarcane	Others	Cotton	Jute	Others	Total	
12	13	14	15	16	17	18	19	20	21	22	23	24	25
													Sholapur
10,866	13,056	1	48,744	6,769	79,436	7,970	1,566	181	117,840	...	30,431	148,271	1914-15
19,587	13,552	2	45,965	9,447	88,553	9,638	1,173	23	72,940	...	24,477	97,417	1915-16
													Satara
3,236	268	...	96,944	17,708	118,156	21,220	9,604	...	18,205	...	8,197	26,402	1914-15
3,898	572	1	86,897	16,899	108,267	21,855	11,918	1	7,295	...	9,864	17,159	1915-16
													Belgaum
2,468	5,065	144	21,875	8,868	38,420	17,409	10,766	...	268,241	...	11,602	279,843	1914-15
1,886	6,464	525	18,501	11,860	39,236	20,046	12,154	16	166,068	...	12,134	178,202	1915-16
													Bijápur
49,551	14,923	5	595	9,716	74,790	3,753	635	20	694,918	...	11,836	706,754	1914-15
78,290	25,435	...	1,098	42,082	146,905	4,267	1,075	19	422,401	...	10,903	433,304	1915-16
													Dhárwar
15,422	2,986	170	566	10,162	29,306	50,892	1,931	115	589,009	...	6,696	595,705	1914-15
13,793	14,174	72	530	12,030	40,599	60,143	2,928	177	535,319	...	5,811	541,130	1915-16
													Tenna
...	1,783	16	122	8,369	10,290	2,024	399	...	2	...	1,754	1,756	1914-15
...	1,638	16	53	8,146	9,853	1,996	381	...	2	...	1,690	1,692	1915-16
													Koláha
...	2,476	...	25	1,713	4,214	203	48	61	...	...	201	201	1914-15
...	2,341	...	17	1,239	3,597	142	23	16	...	...	166	166	1915-16
													Ratnágiri
...	2,614	...	243	16,634	19,491	1,762	929	...	3	...	7,014	7,017	1914-15
...	13,515	1	611	20,116	34,243	1,859	1,200	...	1	...	7,974	7,975	1915-16
													Kánara
25	178	...	62	342	607	6,350	2,885	...	...	...	169	169	1914-15
22	141	52	49	406	670	6,333	2,931	...	...	...	181	181	1915-16
													Total
118,290	202,379	8,107	222,046	320,522	931,344	165,472	56,467	863	4,329,194	...	161,907	4,491,101	1914-15
162,613	295,159	9,833	212,657	373,634	1,053,896	200,957	65,478	828	3,197,297	...	151,754	3,349,051	1915-16

Table III—*continued*

No. 44—AREA (IN ACRES) UNDER CROP, AND SPECIFICATION OF CROPS, IN EACH DISTRICT IN BOMBAY—*continued*

District	Dyes		Drugs and narcotics							
	Indigo	Others	Opium	Coffee	Tea	Tobacco	Cinchona	Indian hemp	Others	Total
26	27	28	29	30	31	32	33	34	35	36
Ahmadabad										
1914-15	...	10,437	...	...	...	3,084	...	...	...	3,084
1915-16	...	9,182	...	...	...	1,641	...	...	...	1,641
Kaira										
1914-15	...	2,746	...	...	...	28,062	...	...	...	28,062
1915-16	...	584	...	...	...	16,984	...	...	...	16,984
Panch Mahals										
1914-15	...	...	...	...	...	1,354	...	...	...	1,354
1915-16	...	...	...	...	...	822	...	...	...	822
Broach										
1914-15	...	...	...	...	...	2,397	...	...	...	2,397
1915-16	...	...	...	...	...	2,754	...	...	...	2,754
Surat										
1914-15	...	1	...	...	1	651	...	...	...	652
1915-16	...	...	...	...	1	785	...	...	...	786
West Khandesh										
1914-15	51	9	...	...	...	869	...	...	40	909
1915-16	57	...	...	...	...	844	...	...	21	865
East Khandesh										
1914-15	8	1,552	...	...	...	3,763	...	...	220	3,983
1915-16	84	2,439	...	...	...	4,044	...	...	182	4,226
Nasik										
1914-15	...	11,115	...	...	...	2,136	...	...	263	2,399
1915-16	...	12,406	...	...	...	1,949	...	...	99	2,048
Ahmadnagar										
1914-15	...	93,732	...	...	...	4,232	...	...	489	4,721
1915-16	...	106,719	...	...	...	4,678	...	90	107	4,875
Poona										
1914-15	...	61,108	...	...	...	1,127	...	...	644	1,771
1915-16	...	57,601	...	...	...	1,440	...	...	555	1,995

See explanation given in footnote on page 124

Fodder crops *	Fruits and vegetables including root crops	Miscellaneous crops		Total area cropped during the year	Area cropped more than once	Net area cropped during the year	District
		Food	Non-food				
37	38	39	40	41	42	43	44
							Ahmadabad
13,479	46,754	40	759	1,279,574	28,725	1,250,849	1914-15
82,217	27,117	126	183	1,102,410	74,887	1,027,523	1915-16
							Kaira
46,918	31,473	276	41	719,262	25,534	693,728	1914-15
185,187	39,677	472	670	825,079	108,101	716,978	1915-16
							Panch Mahâls
2,551	6,810	3	2	495,817	75,611	420,206	1914-15
27,922	6,884	28	1	507,058	80,760	426,298	1915-16
							Broach
3,846	6,646	5	201	571,384	1,126	570,258	1914-15
49,600	5,297	...	66	615,714	3,965	611,749	1915-16
							Surat
1,399	49,863	8	152	531,016	62,184	468,832	1914-15
270,989	32,234	36	129	780,794	46,330	734,464	1915-16
							West Khandesh
198	18,451	23	16	1,460,504	24,020	1,436,484	1914-15
3,175	21,175	32	12	1,448,194	27,943	1,420,251	1915-16
							East Khandesh
42	25,264	29	35	2,026,855	17,927	2,008,928	1914-15
4,321	23,892	57	104	2,021,813	21,126	2,000,687	1915-16
							Nâsik
5,843	31,152	239	58	2,078,486	63,089	2,015,397	1914-15
86,404	25,626	248	29	2,173,493	56,085	2,117,408	1915-16
							Ahmadnagar
3,696	84,631	249	65	2,856,376	61,297	2,795,079	1914-15
3,320	90,946	588	6,387	2,918,374	66,682	2,851,692	1915-16
							Poona
1,805	69,822	118	98	2,011,316	88,244	1,923,072	1914-15
94,402	45,386	680	1,202	2,156,863	97,404	2,059,459	1915-16

* General increase in 1915-16 is due to inclusion of area under grass and babul hitherto shown as "fallow" in Table II

Table III—*continued*

No. 44—AREA (IN ACRES) UNDER CROP, AND SPECIFICATION OF CROPS, IN EACH DISTRICT IN BOMBAY—*concluded*

District	Dyes		Drugs and narcotics							
	Indigo	Others	Opium	Coffee	Tea	Tobacco	Cinchona	Indian Hemp	Others	Total
26	27	28	29	30	31	32	33	34	35	36
Sholapur										
1914-15	...	86,236	...	...	...	2,645	...	...	206	2,851
1915-16	...	106,211	...	...	...	3,589	...	...	218	3,807
Satara										
1914-15	...	31,886	...	4	20	8,346	...	150	451	8,971
1915-16	...	30,727	...	10	16	13,573	...	169	708	14,476
Belgaum										
1914-15	...	29,034	...	...	...	28,009	...	...	365	28,374
1915-16	...	34,055	...	1	...	35,382	...	...	359	35,742
Bijápur										
1914-15	...	68,278	...	...	...	1,409	...	...	79	1,488
1915-16	...	61,270	...	...	...	1,719	...	...	...	1,719
Dharwar										
1914-15	...	41,874	...	...	...	381	...	...	1,814	2,195
1915-16	...	45,598	...	...	...	1,306	...	...	1,505	2,811
Tanna										
1914-15	...	22	...	...	...	1	...	...	410	411
1915-16	...	4	...	...	...	1	...	...	405	406
Kolába										
1914-15	...	1	...	...	...	...	...	...	390	390
1915-16	...	...	...	...	...	2	...	...	355	357
Ratnágiri										
1914-15	...	...	...	2	...	...	...	...	4,001	4,003
1915-16	...	...	...	2	...	...	...	...	4,733	4,735
Kánara										
1914-15	...	1	...	46	...	1	...	...	18,376	18,423
1915-16	...	2	...	44	...	...	...	...	18,316	18,360
Total										
1914-15	59	438,032	...	52	21	88,467	...	150	27,748	116,438
1915-16	141	466,798	...	57	17	91,513		259	27,563	119,409

Fodder crops *	Fruits and vegetables including root crops	Miscellaneous crops		Total area cropped during the year	Area cropped more than once	Net area cropped during the year	District
		Food	Non-food				
37	38	39	40	41	42	43	44
							Sholapur
1,931	40,824	212	33	2,085,356	35,116	2,050,240	1914-15
133,911	33,856	67	73	2,268,425	32,904	2,235,521	1915-16
							Satara
1,861	78,933	708	578	1,731,567	126,727	1,604,840	1914-15
336,517	79,328	898	21	2,070,721	128,262	1,942,459	1915-16
							Belgaum
27,806	7,351	15	29	1,766,517	29,034	1,737,483	1914-15
85,605	38,372	10	29	1,840,044	37,365	1,802,679	1915-16
							Bijâpur
1,131	28,021	5	13	2,963,384	7,762	2,955,622	1914-15
27,284	30,212	2	30	2,993,689	13,540	2,980,149	1915-16
							Dharwar
15	28,315	...	8	2,191,141	21,869	2,169,272	1914-15
47,280	27,795	1	15	2,234,157	29,953	2,204,204	1915-16
							Tanna
110	10,944	...	93	463,547	7,051	456,496	1914-15
111,195	11,422	...	114	577,750	7,833	569,917	1915-16
							Kolába
1	10,985	...	9	383,864	12,146	371,718	1914-15
27,670	12,104	...	7	413,643	13,927	399,716	1915-16
							Ratnágiri
...	23,788	...	6	613,921	42,095	571,826	1914-15
...	29,298	...	7,005	745,164	41,815	703,349	1915-16
							Kánara
1	20,685	...	45	233,414	22,588	210,826	1914-15
38,399	20,426	43	...	276,217	22,396	253,821	1915-16
							Total
112,633	620,711	1,930	2,241	26,463,301	752,145	25,711,156	1914-15
1,615,398	601,047	3,288	16,077	27,969,602	911,278	27,058,324	1915-16

* General increase in 1915-16 is due to inclusion of area under grass and babul hitherto shown as "fallow" in Table II

Table III—*continued*

No. 45—AREA (IN ACRES) UNDER CROP, AND SPECIFICATION OF CROPS, IN EACH DISTRICT IN SIND

District	Food-grains									
	Rice	Wheat	Barley	Cholum or jawar (millet)	Cumbu or bajra (millet)	Ragi or marua	Maize	Gram (pulse)	Other food-grains, including pulses	Total
1	2	3	4	5	6	7	8	9	10	11
Karáchi										
1914-15	242,278	15,029	17,383	30,680	11,714	688	892	1,194	22,144	342,002
1915-16	245,160	8,026	12,189	8,103	10,512	983	1,045	517	17,993	304,528
Hyderabad										
1914-15	249,040	21,401	2,229	10,194	171,603	3	64	164	7,690	462,388
1915-16	291,400	29,365	2,965	12,085	166,967	5	128	147	6,752	509,814
Sukkur										
1914-15	61,819	210,422	600	134,391	28,566	24	1	29,419	40,963	506,205
1915-16	81,252	122,794	432	88,885	28,881	55	1	37,334	26,658	386,292
Larkana										
1914-15	369,043	154,853	6,112	216,591	8,977	2	...	20,486	165,369	941,433
1915-16	335,699	114,771	4,770	88,417	4,700	...	...	18,822	132,380	699,559
Upper Sind Frontier										
1914-15	55,858	108,406	358	103,843	107,145	...	25	52,875	33,674	462,184
1915-16	71,103	82,449	230	78,773	104,576	2	24	82,763	24,699	444,619
Thar and Párkar										
1914-15	113,662	91,695	1,005	18,329	651,424	129	409	875	6,238	883,766
1915-16	141,189	138,657	2,413	14,980	93,124	3	459	491	4,896	396,212
Nawabshah										
1914-15	16,448	64,050	3,503	124,455	110,182	...	70	5,594	20,346	344,648
1915-16	20,853	68,291	2,675	139,177	128,880	2	217	4,255	13,549	377,899
Total										
1914-15	1,108,148	665,856	31,190	638,483	1,089,611	846	1,461	110,607	296,424	3,942,626
1915-16	1,186,656	564,353	25,674	430,420	537,640	1,050	1,874	144,329	236,927	3,118,923

Oilseeds						Condiments and spices	Sugar		Fibres				District
Linseed	Sesamum (Til or jinjili)	Rape and mustard	Groundnut	Others	Total		Sugarcane	Others	Cotton	Jute	Others	Total	
12	13	14	15	16	17	18	19	20	21	22	23	24	25
													Karáchi
...	6,620	20,883	...	161	35,664	853	1,013	138	307	...	29	336	1914-15
1	378	14,407	...	136	14,922	690	990	162	77	...	50	127	1915-16
													Hyderabad
...	4,624	52,422	1	11	57,058	1,049	896	23	68,362	...	254	68,616	1914-15
...	1,744	25,693	...	...	27,437	1,232	837	20	36,613	...	239	36,852	1915-16
													Sukkur
...	10,314	21,462	25	87	31,888	1,836	322	1,684	1,913	...	10	1,923	1914-15
...	1,494	12,422	20	9	13,945	1,593	233	1,833	1,218	...	18	1,236	1915-16
													Larkana
...	9,947	189,608	...	8	199,563	2,288	219	236	770	...	56	826	1914-15
...	1,738	57,863	...	3,127	62,728	2,544	189	229	128	...	52	180	1915-16
													Upper Sind Frontier
6	31,180	65,288	...	1	96,475	593	21	10	726	...	30	756	1914-15
...	3,747	52,961	...	2	56,710	306	34	8	290	...	8	298	1915-16
													Thar and Párkar
3	5,577	13,062	...	503	19,145	997	595	6	147,038	...	88	147,126	1914-15
5	975	11,221	...	8	12,209	1,158	1,308	1	67,739	...	103	67,842	1915-16
													Nawabshah
1	12,595	45,567	...	2	58,165	559	87	27	109,081	...	160	109,241	1914-15
...	4,412	17,544	1	4	21,961	411	158	...	52,429	...	207	52,636	1915-16
													Total
10	80,857	415,292	26	773	497,958	8,175	2,153	2,124	328,197	...	627	328,824	1914-15
6	14,488	192,111	21	3,286	209,912	7,984	3,749	2,253	158,494	...	677	159,171	1915-16

Table III—*continued*

No. 45—AREA (IN ACRES) UNDER CROP, AND SPECIFICATION OF CROPS, IN EACH DISTRICT IN SIND—*continued*

District	Dyes		Drugs and narcotics							
	Indigo	Others	Opium	Coffee	Tea	Tobacco	Cinchona	Indian hemp	Others	Total
26	27	28	29	30	31	32	33	34	35	36
Karáchi										
1914-15	...	1	...	...	...	52	...	...	...	52
1915-16	...	...	...	...	...	54	...	...	...	54
Hyderabad										
1914-15	...	5	...	...	...	3,748	...	...	...	3,748
1915-16	...	5	...	...	...	2,934	...	...	...	2,934
Sukkur										
1914-15	186	260	...	...	...	1,897	...	...	54	1,951
1915-16	330	288	...	...	...	2,741	...	...	36	2,777
Larkana										
1914-15	44	422	...	...	...	1,465	...	101	...	1,566
1915-16	52	427	...	...	...	2,310	...	105	...	2,415
Upper Sind Frontier										
1914-15	...	...	...	...	...	105	...	...	2	107
1915-16	...	...	...	...	...	184	...	...	2	186
Thar and Párkar										
1914-15	...	...	...	...	...	285	...	...	...	285
1915-16	...	1	...	...	...	315	...	...	...	315
Nawabshah										
1914-15	1,112	3	...	...	...	2,393	...	...	...	2,393
1915-16	1,231	1	...	...	...	2,452	...	...	...	2,452
Total										
1914-15	1,342	691	...	...	...	9,945	...	101	56	10,102
1915-16	1,613	722	...	...	...	10,990	...	105	38	11,133

Fodder crops	Fruits and vegetables including root crops	Miscellaneous crops		Total area cropped during the year	Area cropped more than once	Net area cropped during the year	District
		Food	Non-food				
37	38	39	40	41	42	43	44
							Karáchi
8,069	8,743	6	42,551	439,428	29,050	410,378	1914-15
1,071	7,756	10	6,536	336,846	21,634	315,212	1915-16
							Hyderabad
51	10,877	7	20,277	624,995	15,690	609,305	1914-15
609	9,491	23	21,414	610,668	13,123	597,545	1915-16
							Sukkur
476	7,044	25	823	554,623	51,396	503,227	1914-15
154	6,591	19	696	415,987	45,570	370,417	1915-16
							Larkana
1,390	5,489	...	697	1,154,173	249,016	905,157	1914-15
1,510	6,460	...	772	777,065	193,416	583,649	1915-16
							Upper Sind Frontier
53	2,562	...	262	563,023	46,007	517,016	1914-15
54	2,986	...	271	505,472	51,744	453,728	1915-16
							Thar and Párkar
4,473	1,587	42	1,747	1,059,769	11,976	1,047,793	1914-15
4,707	1,589	28	2,497	487,867	13,770	474,097	1915-16
							Nawabshah
1,615	5,617	...	4,066	527,533	20,150	507,383	1914-15
1,588	9,369	...	5,212	472,918	13,071	459,847	1915-16
							Total
16,127	41,919	80	70,423	4,923,544	423,285	4,500,259	1914-15
9,693	44,242	80	37,398	3,606,823	352,328	3,254,495	1915-16

Table III—*continued*

No. 46—AREA (IN ACRES) UNDER CROP, AND SPECIFICATION OF CROPS, IN EACH DISTRICT IN THE PROVINCE OF AGRA

District	Food-grains									
	Rice	Wheat	Barley	Cholum or jawar (millet)	Cumbu or bajra (millet)	Ragi or marua	Maize	Gram (pulse)	Other food-grains, including pulses	Total
1	2	3	4	5	6	7	8	9	10	11
Dehra-Dún										
1914-15 . .	24,116	35,061	12,323	1	48	11,971	7,203	4,961	13,266	108,950
1915-16 . .	23,729	34,526	12,670	122	114	12,396	7,822	5,774	13,105	110,258
Saháranpur										
1914-15 . .	118,472	342,324	46,589	5,596	54,197	685	66,262	182,454	62,149	878,728
1915-16 . .	107,590	327,321	42,720	5,466	66,581	1,073	75,917	163,561	61,263	851,492
Muzaffarnagar										
1914-15 . .	39,217	260,660	38,470	19,314	27,679	1,031	33,664	166,854	61,868	648,757
1915-16 . .	42,004	257,911	35,229	15,995	21,741	1,387	42,710	146,691	71,118	634,786
Meerut										
1914-15 . .	12,538	368,987	66,350	98,191	42,819	217	97,755	238,006	106,562	1,031,425
1915-16 . .	15,300	345,066	63,852	84,596	33,032	115	121,268	203,180	132,775	999,184
Bulandshahr										
1914-15 . .	2,205	210,118	148,849	92,868	81,676	11	114,733	150,475	97,877	898,812
1915-16 . .	2,831	146,950	154,068	72,063	82,123	5	136,766	141,011	103,753	839,570
Aligarh										
1914-15 . .	2,833	185,188	170,925	93,792	133,238	39	90,771	131,963	84,245	892,994
1915-16 . .	3,457	137,339	194,875	82,468	134,045	71	109,369	136,680	93,563	891,867
Muttra										
1914-15 . .	30	84,132	106,874	118,508	55,861	1	11,134	144,896	50,812	572,248
1915-16 . .	81	65,870	129,738	117,742	65,187	4	16,410	63,583	56,034	514,649
Agra										
1914-15 . .	30	95,273	100,676	81,874	210,108	147	7,439	178,095	101,881	775,523
1915-16 . .	77	71,849	110,515	79,200	218,008	195	9,864	117,431	98,583	705,772
Farukhabad										
1914-15 . .	22,678	174,633	100,737	81,034	93,586	415	67,944	69,918	62,364	673,309
1915-16 . .	31,420	142,949	118,059	76,427	77,922	745	84,360	110,333	58,452	700,667
Mainpuri										
1914-15 . .	20,935	136,535	89,584	61,085	106,218	1,915	62,917	55,632	73,733	608,554
1915-16 . .	29,341	119,608	114,828	59,790	93,286	4,389	83,621	79,122	67,575	651,560
Etáwah										
1914-15 . .	19,704	80,579	63,605	59,732	104,153	563	49,659	71,980	89,573	539,548
1915-16 . .	30,256	76,835	85,593	53,218	108,905	1,461	72,195	96,199	87,238	611,900

The area sown with unimportant mixed crops, for which no separate heading is provided in the provincial crop statements is assigned to the principal crop by the village accountant. The areas of important mixed crops, namely, wheat and barley, wheat and gram, barley and gram, jawar and arhar, bajra and arhar, and cotton and arhar, for which separate headings are provided in the crop statements, are distributed in accordance with prescribed formulæ and entered under the crops of which they are composed.

Columns 3, 4, 5, 6, 9, and 10.—The whole of the area of the land planted with food-grains wheat, barley, etc., mixed with oilseeds is shown under food-grains in this table. The area shown under food-grains which was really planted with oilseeds (as a mixed crop) is roughly estimated to have been 4,150,000 acres in the whole of the United Provinces of Agra and Oudh in 1915-16.

Oilseeds						Condiments and spices	Sugar		Fibres				District
Linseed	Sesamum (Til or jinjili)	Rape and mustard	Groundnut	Others	Total		Sugar-cane	Others	Cotton	Jute	Others	Total	
12	13	14	15	16	17	18	19	20	21	22	23	24	25
													Dehra-Dún
48	5,149	889	11	2,090	8,187	847	687	...	681	...	30	711	1914-15
22	5,311	789	...	1,769	7,891	844	706	...	401	...	15	416	1915-16
													Saháranpur
1,014	861	1,733	13	1,847	5,468	929	47,588	...	50,964	...	495	51,459	1914-15
282	467	2,261	6	854	3,870	725	45,713	...	27,456	...	417	27,873	1915-16
													Muzaffarnagar
44	35	1,086	5	218	1,388	6,135	88,809	...	26,308	...	546	26,854	1914-15
28	38	1,429	6	184	1,685	5,978	75,997	...	19,258	...	410	19,668	1915-16
													Meerut
4	1	2,601	4	1,608	4,218	2,367	129,919	...	82,424	...	498	82,922	1914-15
4	5	1,696	8	1,258	2,971	2,070	121,573	...	(*a*)54,468	...	549	55,017	1915-16
													Bulandshahr
1	9	7,918	51	1,145	9,124	22,420	35,346	...	129,499	...	414	129,913	1914-15
1	33	7,522	49	493	8,098	13,907	46,725	...	68,137	...	438	68,575	1915-16
													Aligarh
2	6	8,426	1,065	3,848	13,347	8,913	4,230	...	147,455	...	1,488	148,943	1914-15
1	6	5,798	1,296	843	7,944	4,311	6,971	...	(*a*)82,908	...	1,441	84,349	1915-16
													Muttra
...	35	8,914	11	507	9,467	752	1,035	...	145,342	...	1,377	146,719	1914-15
...	10	11,222	54	1,125	12,411	944	4,607	...	(*a*)89,255	...	1,660	90,915	1915-16
													Agra
44	1,303	5,961	17	2,424	9,749	4,578	525	...	107,845	...	970	108,815	1914-15
8	586	5,883	41	2,788	9,306	7,577	2,375	..	(*a*)62,317	...	991	63,308	1915-16
													Farukhabad
154	27	1,137	176	10	1,504	765	14,114	...	44,311	...	2,996	47,307	1914-15
100	9	806	551	12	1,478	1,337	16,411	...	(*a*)16,911	...	2,783	19,694	1915-16
													Mainpuri
...	12	1,381	21	...	1,414	1,501	5,650	...	67,942	...	2,223	70,165	1914-15
1	7	1,055	42	22	1,127	1,914	9,864	...	(*a*)31,731	...	2,360	34,091	1915-16
													Etáwah
30	30	758	21	356	1,195	626	7,308	...	76,635	...	1,768	78,403	1914-15
8	10	165	29	1,411	1,623	702	12,213	...	36,481	...	2,040	38,521	1915-16

Columns 12, 13, and 14.—The figures shown in these columns represent areas under "pure" oilseeds, *i.e.*, oilseeds sown unmixed with any other crop. Besides these, the oilseeds are thinly sown in combination with wheat, barley, gram, and other crops. If the areas occupied by the scattered plants were added up, it is estimated very roughly that they would amount in 1915-16 (for the whole of the United Provinces of Agra and Oudh) to 650,000 acres of linseed, 1,100,000 acres of sesamum, and 2,406,000 acres of rapeseed.

(*a*) Decrease due to scanty rains and low prices.

Table III—*continued*

No. 46– AREA (IN ACRES) UNDER CROP, AND SPECIFICATION OF CROPS, IN EACH DISTRICT IN THE PROVINCE OF AGRA—*continued*

District	Food-grains*									
	Rice	Wheat	Barley	Cholum or jawar (millet)	Cumbu or bajra (millet)	Ragi or marua	Maize	Gram (pulse)	Other food-grains, including pulses	Total
1	2	3	4	5	6	7	8	9	10	11
Etah										
1914-15	12,654	203,900	118,277	49,540	168,282	640	72,507	43,930	70,982	740,712
1915-16	18,099	169,514	143,147	48,889	152,565	1,501	93,072	69,847	70,215	766,849
Bareli										
1914-15	144,884	214,044	67,552	43,489	97,939	809	94,048	128,316	111,543	902,624
1915-16	165,481	198,803	61,747	25,434	95,716	203	102,370	143,297	99,975	893,026
Bijnor										
1914-15	158,566	172,353	82,264	234	58,133	313	10,357	64,654	79,284	626,158
1915-16	148,084	166,724	79,776	417	54,179	239	17,030	64,927	84,348	615,724
Budaun										
1914-15	40,197	300,258	128,217	66,796	231,242	636	70,356	89,995	120,395	1,048,092
1915-16	47,716	276,728	107,582	51,457	249,805	350	86,977	104,829	119,912	1,045,356
Moradabad										
1914-15	98,294	362,676	135,814	38,629	179,809	484	41,709	80,320	119,208	1,056,943
1915-16	96,654	359,558	127,074	27,463	186,360	162	59,726	88,339	132,261	1,077,597
Shahjahánpur										
1914-15	77,684	264,048	69,750	37,978	141,084	490	5,849	113,474	110,423	820,780
1915-16	94,942	242,347	75,287	25,035	120,262	380	8,840	143,160	106,617	816,870
Pilibit										
1914-15	120,177	126,879	23,186	4,863	32,041	126	6,097	58,617	65,211	437,197
1915-16	131,100	118,746	24,506	2,795	30,092	80	5,762	70,370	66,795	450,246
Cawnpore										
1914-15	40,828	124,074	126,140	160,102	48,868	116	72,225	147,349	116,425	836,127
1915-16	48,925	111,594	156,825	155,930	54,947	124	82,162	190,533	112,230	913,320
Fatehpur										
1914-15	87,470	60,794	78,409	89,299	31,199	3,954	591	134,131	69,894	555,741
1915-16	92,165	51,270	93,580	105,403	30,498	3,817	818	156,119	74,531	608,201
Bánda										
1914-15	50,078	48,600	14,352	152,568	38,717	72	197	384,684	117,107	806,375
1915-16	51,177	80,621	23,537	240,693	49,208	45	184	341,551	138,006	925,022
Hamírpur										
1914-15	1,543	49,118	17,810	168,939	31,308	15	45	272,734	96,110	637,622
1915-16	2,382	85,082	20,423	227,177	62,760	31	23	211,072	105,913	714,863
Allahabad										
1914-15	220,696	84,548	179,094	78,283	112,255	5,586	959	233,464	168,564	1,083,449
1915-16	234,123	70,416	180,997	121,905	123,358	8,118	909	254,772	201,649	1,196,247
Jhánsi										
1914-15	9,800	60,626	25,242	257,496	7,424	299	18,492	110,984	201,733	692,096
1915-16	9,922	77,821	30,454	326,014	15,396	230	16,290	118,860	141,576	736,563

* See explanation given in the foot note (page 136)

Oilseeds*						Condiments and spices	Sugar		Fibres				District
Linseed	Sesamum (Til or jinjili)	Rape and mustard	Groundnut	Others	Total		Sugarcane	Others	Cotton	Jute	Others	Total	
12	13	14	15	16	17	18	19	20	21	22	23	24	25
													Etah
7	7	1,052	78	162	1,306	1,573	9,108	...	74,650	...	1,747	76,397	1914-15
...	13	556	109	171	849	2,462	11,508	...	39,486	...	1,614	41,100	1915-16
													Bareli
7,904	12	636	31	30	8,613	1,470	51,037	...	21,777	...	11,827	33,604	1914-15
4,378	7	1,003	134	27	5,549	1,303	50,278	..	(a)8,509	...	7,197	15,706	1915-16
													Bijnor
2,026	1,044	15,562	25	...	18,657	678	79,400	...	40,864	...	820	41,684	1914-15
485	583	9,416	20	...	10,504	509	88,654	...	24,941	...	819	25,760	1915-16
													Budaun
246	4	3,174	18	16	3,458	1,010	15,264	...	66,803	...	4,381	71,184	1914-15
37	3	967	38	...	1,045	892	18,668	...	19,166	...	2,704	21,870	1915-16
													Moradabad
1,585	101	4,779	24	2,509	8,998	1,409	44,725	...	67,930	...	3,534	71,464	1914-15
439	44	3,965	13	1,155	5,616	1,152	50,600	...	35,794	...	1,968	37,762	1915-16
													Shahjahánpur
2,984	4,396	220	48	16	7,664	676	29,589	..	7,706	...	4,582	12,288	1914-15
1,142	1,562	224	76	8	3,012	549	32,586	...	3,077	...	3,606	6,683	1915-16
													Pilibít
4,329	2,348	1,299	9	1	7,986	448	37,741	...	1,359	...	14,847	16,206	1914-15
1,237	549	1,302	1	3	3,092	441	38,374	...	718	...	6,517	7,235	1915-16
													Cawnpore
261	1,208	326	793	687	3,275	856	6,371	...	97,019	...	3,612	100,631	1914-15
344	288	333	1,145	864	2,974	770	10,676	...	54,469	...	3,012	57,481	1915-16
													Fatehpur
1,074	2,662	62	28	455	4,281	591	4,774	...	31,994	...	4,455	36,449	1914-15
896	1,439	86	20	452	2,893	595	5,553	...	22,092	...	4,904	26,996	1915-16
													Bánda
6,050	45,420	82	28	1,920	53,500	387	13	...	53,230	...	2,555	35,785	1914-15
13,041	47,798	77	58	2,303	63,277	438	5	...	26,575	...	3,482	30,057	1915-16
													Hamírpur
14,598	79,577	50	4	1,000	95,229	1,584	540	...	38,308	...	1,392	39,700	1914-15
18,589	73,947	24	10	821	93,391	2,181	1,423	...	26,098	...	1,730	27,828	1915-16
													Allahabad
16,478	2,220	426	11	484	19,619	937	6,882	...	10,073	...	5,909	15,982	1914-15
20,151	1,987	804	12	459	23,413	1,095	7,543	...	6,335	...	6,257	12,592	1915-16
													Jhánsi
3,221	114,453	2,221	3	...	119,898	767	171	...	25,959	...	864	26,823	1914-15
5,049	99,455	1,672	4	3	106,183	904	298	...	15,563	...	490	16,053	1915-16

* See explanation given in the foot note (page 137)
(a) See note (a) on page 137

Table III—*continued*

No. 46—AREA (IN ACRES) UNDER CROP, AND SPECIFICATION OF CROPS, IN EACH DISTRICT IN THE PROVINCE OF AGRA—*continued*

District	Food-grains*									
	Rice	Wheat	Barley	Cholum or jawar (millet)	Cumbu or bajra (millet)	Ragi or marua	Maize	Gram (pulse)	Other food-grains, including pulses	Total
1	2	3	4	5	6	7	8	9	10	11
Jalaun										
1914-15	564	97,192	17,831	108,181	55,103	...	108	177,528	76,347	532,854
1915-16	386	118,262	23,348	62,275	79,889	...	138	217,983	49,906	552,187
Benares										
1914-15	121,358	34,128	113,291	14,141	21,919	311	12,809	53,285	123,521	494,763
1915-16	127,313	27,315	108,786	20,011	23,073	512	14,714	58,800	156,176	536,700
Mirzapur										
1914-15	178,521	56,159	84,165	11,825	32,628	867	63,996	99,711	219,903	749,776
1915-16	183,600	54,602	94,170	18,989	34,880	1,060	64,604	111,818	255,603	819,326
Jaunpur										
1914-15	150,188	53,053	199,675	30,349	18,975	7,427	90,037	40,978	137,060	727,742
1915-16	149,036	43,109	204,299	38,861	19,698	7,778	96,124	51,829	158,285	769,019
Ghazipur										
1914-15	144,053	34,556	145,457	17,563	36,989	1,398	8,791	66,597	199,650	655,054
1915-16	146,185	27,841	139,924	22,012	40,325	1,758	9,800	72,642	239,735	700,222
Ballia										
1914-15	96,856	36,042	111,151	5,886	8,565	2,925	39,210	76,037	207,799	584,471
1915-16	94,518	28,884	116,017	7,582	7,957	3,758	46,171	87,561	254,617	647,065
Gorakhpur										
1914-15	941,690	345,084	341,060	444	1,203	28,809	104,108	150,522	576,707	2,489,627
1915-16	896,027	307,358	360,905	386	1,576	26,674	106,533	200,430	598,023	2,497,912
Basti										
1914-15	591,622	301,841	136,379	387	224	3,524	77,740	89,050	346,058	1,546,825
1915-16	602,096	279,291	148,782	380	162	3,555	85,706	123,298	371,400	1,614,670
Azamgarh										
1914-15	327,856	69,388	241,191	1,639	2,705	10,393	29,164	38,770	260,928	982,034
1915-16	335,578	51,290	238,513	1,999	2 522	13,204	34,888	61,120	306,960	1,046,074
Almora										
1914-15	...	...	...	...	...	...	...	...	...	..
1915-16	...	...	...	...	...	...	..	..	...	..
Garhwál										
1914-15	33,500	64,000	52,000	....	...	78,500	3,300	...	123,000	354,300
1915-16	33,500	64,000	52,000	...	...	78,500	3,300	...	123,000	354,300
Naini Tal										
1914-15	91,574	82,582	13,936	4,951	741	1,363	20,934	19,230	27,416	262,727
1915-16	97,595	67,766	13,120	4,556	834	1,271	25,901	20,936	24,690	256,669
Total										
1914-15	4,003,411	5,221,433	3,467,225	2,055,577	2,266,936	166,052	1,453,110	4,069,594	4,549,598	27,252,936
1915-16	4,092,690	4,805,166	3,686,946	2,182,750	2,337,006	175,191	1,722,344	4,227,708	4,835,882	28,065,683

*See explanation given in the footnote (page 136)

There is no agency for the collection of statistics in Almora, Garhwal, and the hill tracts of Naini Tal. Estimates have, however, been made for Garhwal and included in the table

Oilseeds*						Condiments and spices	Sugar		Fibres				District
Linseed	Sesamum (Til or jinjili)	Rape and mustard	Groundnut	Others	Total		Sugarcane	Others	Cotton	Jute	Others	Total	
12	13	14	15	16	17	18	19	20	21	22	23	24	25
													Jalaun
19,642	6,736	460	7	494	27,339	4,832	201	...	31,140	...	1,857	32,997	1914-15
29,883	3,596	476	16	510	34,481	12,921	214	...	16,988	...	1,149	18,137	1915-16
													Benares
2,576	164	68	36	1	2,845	493	19,166	...	9	...	20,456	20,465	1914-15
4,713	84	181	35	...	5,013	635	21,949	...	13	...	13,895	13,908	1915-16
													Mirzapur
22,821	54,579	3,576	18	1	80,995	920	8,412	...	1,729	...	3,182	4,911	1914-15
24,963	41,240	4,432	25	303	70,962	1,380	9,337	...	1,790	...	2,764	4,554	1915-16
													Jaunpur
784	184	30	2	5	1,005	888	35,374	...	5	...	19,399	19,404	1914-15
1,784	84	43	9	...	1,920	1,064	36,955	...	...	...	12,868	12,868	1915-16
													Ghazipur
1,476	27	133	26	21	1,683	774	24,670	...	17	...	1,274	1,291	1914-15
4,809	18	139	25	...	4,991	1,280	26,320	...	4	...	841	845	1915-16
													Ballia
785	4	1,103	13	30	1,935	722	35,729	..	516	...	226	742	1914-15
1,043	2	1,191	6	...	2,242	941	37,718	...	473	...	124	597	1915-16
													Gorakhpur
42,180	12,082	10,766	10	2,081	67,119	11,149	115,561	...	217	...	1,878	2,095	1914-15
71,281	8,166	11,849	6	538	91,840	9,339	123,553	...	254	...	1,423	1,677	1915-16
													Basti
18,588	2,285	8,478	2	2	29,355	1,680	49,125	...	1	...	633	634	1914-15
28,895	1,312	10,716	4	...	40,927	2,180	46,702	...	2	...	461	463	1915-16
													Azamgarh
1,905	41	171	14	3	2,134	950	64,292	...	73	...	12,153	12,226	1914-15
3,603	20	194	8	14	3,839	1,031	66,763	...	21	...	6,381	6,402	1915-16
													Almora
...	...	...	...	...	...	...	...	...	...	...	...	...	1914-15
...	...	...	...	...	...	...	...	...	...	...	...	...	1915-16
													Garhwál
...	...	2,700	...	...	2,700	800	...	...	...	...	730	730	1914-15
...	...	2,700	...	...	2,700	800	...	...	...	...	730	730	1915-16
													Naini Tal
2,292	93	19,129	4	310	21,828	760	5,535	...	8,367	...	270	8,637	1914-15
1,632	71	20,546	2	180	22,431	906	4,949	...	3,236	...	202	3,438	1915-16
													Total
175,153	337,115	117,307	2,627	24,281	656,483	86,187	978,891	...	1,439,152	...	135,388	1,574,540	1914-15
238,849	288,750	111,522	3,858	18,570	661,549	86,077	1,033,781	...	794,927	...	98,242	893,169	1915-16

* See explanation given in the footnote (page 137)

Table III—*continued*

No. 46—AREA (IN ACRES) UNDER CROP, AND SPECIFICATION OF CROPS, IN EACH DISTRICT IN THE PROVINCE OF AGRA—*continued*

District	Dyes		Drugs and narcotics							
	Indigo	Others	Opium	Coffee	Tea	Tobacco	Cinchona	Indian hemp	Others	Total
26	27	28	29	30	31	32	33	34	35	36
Dehra-Dún										
1914-15	7	...	226	...	5,295	237	...	...	4	5,762
1915-16	7	...	226	...	4,923	240	...	...	1	5,390
Saháranpur										
1914-15	65	12	...	...	...	1,107	...	...	1	1,108
1915-16	46	2	...	...	...	1,039	...	...	...	1,039
Muzaffarnagar										
1914-15	555	...	...	...	...	1,442	...	...	1	1,443
1915-16	406	...	...	...	...	1,162	...	...	1	1,163
Meerut										
1914-15	651	1	...	...	...	4,666	...	...	...	4,666
1915-16	1,375	4	...	...	...	3,606	...	...	...	3,606
Bulandshahr										
1914-15	4,013	281	...	...	...	5,642	...	...	...	5,642
1915-16	6,031	635	...	...	...	3,980	...	...	...	3,980
Aligarh										
1914-15	2,488	43	...	...	...	7,881	...	...	...	7,881
1915-16	7,885	192	...	...	...	4,273	...	...	...	4,273
Muttra										
1914-15	603	45	...	...	...	2,263	...	...	21	2,284
1915-16	3,475	57	...	...	...	1,266	...	...	7	1,273
Agra										
1914-15	...	...	...	...	...	4,562	...	...	970	5,532
1915-16	148	...	...	...	...	2,756	...	...	743	3,499
Farukhabad										
1914-15	89	...	5,989	...	...	13,802	...	...	64	19,855
1915-16	2,064	3	7,456	...	...	13,939	...	...	54	21,449
Mainpuri										
1914-15	32	8	493	...	...	8,436	...	...	...	8,929
1915-16	1,979	...	1,591	...	...	4,716	...	...	120	6,427
Etáwah										
1914-15	234	...	3,081	...	...	1,764	...	...	339	5,184
1915-16	3,590	1	3,733	...	...	1,311	...	...	558	5,602

Fodder crops	Fruits and vegetables including root crops	Miscellaneous crops: Food	Miscellaneous crops: Non-food	Total area cropped during the year	Area cropped more than once	Net area cropped during the year	District
37	38	39	40	41	42	43	44
							Dehra-Dún
9,507	1,229	8,144	267	144,298	42,292	102,006	1914-15
7,881	1,432	8,164	268	143,257	41,210	102,047	1915-16
							Saháranpur
138,868	5,773	59	114	1,130,171	277,485	852,686	1914-15
127,399	6,211	86	158	1,064,614	229,187	835,427	1915-16
							Muzaffarnagar
134,785	5,253	2	9	913,990	181,093	732,897	1914-15
130,540	6,452	7	78	876,760	160,291	716,469	1915-16
							Meerut
194,442	11,331	109	618	1,462,669	355,307	1,107,362	1914-15
196,499	14,323	7	230	1,396,859	309,648	1,087,211	1915-16
							Bulandshahr
70,661	14,137	16	550	1,190,915	291,085	899,830	1914-15
76,582	16,023	9	267	1,080,402	247,352	833,050	1915-16
							Aligarh
64,066	16,590	3	448	1,159,946	228,230	931,716	1914-15
65,843	21,421	...	486	1,095,542	222,143	873,399	1915-16
							Muttra
50,350	4,203	3	32	787,741	85,760	701,981	1914-15
52,207	5,935	17	34	686,524	73,107	613,417	1915-16
							Agra
27,156	8,425	32	127	940,462	132,678	807,784	1914-15
24,633	8,940	508	356	826,382	76,261	750,121	1915-16
							Farukhabad
13,276	27,512	38	644	798,413	136,858	661,555	1914-15
10,540	38,062	227	720	812,652	146,049	666,603	1915-16
							Mainpuri
15,642	10,727	42	100	722,764	128,166	594,598	1914-15
11,693	12,247	1,084	...	731,986	139,934	592,052	1915-16
							Etáwah
10,494	6,706	4	60	649,762	102,232	547,530	1914-15
7,878	8,446	4,333	17	694,826	136,059	558,767	1915-16

Table III—*continued*

No. 46—AREA (IN ACRES) UNDER CROPS, AND SPECIFICATION OF CROPS IN EACH DISTRICT IN THE PROVINCE OF AGRA—*continued*

District	Dyes		Drugs and narcotics							
	Indigo	Others	Opium	Coffee	Tea	Tobacco	Cinchona	Indian hemp	Others	Total
26	27	28	29	30	31	32	33	34	35	36
Etah										
1914-15	506	5	2,211	...	...	8,160	...	...	1	10,372
1915-16	3,265	20	1,991	...	...	5,985	...	...	1	7,977
Bareli										
1914-15	143	6	10,547	...	...	3,042	...	...	2	13,591
1915-16	155	...	10,660	...	...	2,788	...	...	...	13,448
Bijnor										
1914-15	...	...	...	...	...	1,112	...	...	3	1,115
1915-16	...	...	...	...	...	985	...	...	...	985
Budaun										
1914-15	1	15	28,549	...	...	3,378	...	...	...	31,927
1915-16	48	1	25,542	...	...	4,046	...	...	...	29,588
Moradabad										
1914-15	...	...	1,035	...	...	1,956	...	...	1	2,992
1915-16	...	4	610	...	...	2,535	...	...	1	3,146
Shahjahánpur										
1914-15	1	...	13,515	...	...	2,163	...	...	...	15,678
1915-16	6	...	12,524	...	...	1,868	...	...	...	14,392
Pilibít										
1914-15	...	...	665	...	...	470	...	...	...	1,135
1915-16	...	...	487	...	...	428	...	...	...	915
Cawnpore										
1914-15	1,036	...	778	...	...	2,821	...	...	101	3,700
1915-16	3,322	6	873	...	...	2,432	...	...	77	3,882
Fatehpur										
1914-15	2	...	2,832	...	...	431	...	...	4	3,267
1915-16	8	...	2,563	...	...	453	...	...	6	3,022
Bánda										
1914-15	1	...	...	...	...	553	...	...	11	564
1915-16	4	...	...	...	...	604	...	...	11	615
Hamírpur										
1914-15	8	...	...	...	...	624	...	...	1	625
1915-16	43	...	...	...	...	649	...	...	38	687
Allahabad										
1914-15	65	1	1,919	...	...	1,341	...	...	15	3,275
1915-16	54	1	1,747	...	...	1,280	...	...	13	3,040
Jhánsi										
1914-15	...	1	...	...	...	1,372	...	...	54	1,426
1915-16	...	...	...	...	...	1,161	...	...	24	1,185

Fodder crops	Fruits and vegetables including root crops	Miscellaneous crops: Food	Miscellaneous crops: Non-food	Total area cropped during the year	Area cropped more than once	Net area cropped during the year	District
37	38	39	40	41	42	43	44
							Etah
23,576	15,230	...	54	878,839	145,855	732,984	1914-15
20,158	18,073	33	104	872,398	152,063	720,335	1915-16
							Bareli
35,328	15,999	8	8	1,062,431	269,844	792,587	1914-15
28,799	15,395	730	6	1,024,395	234,500	789,895	1915-16
							Bijnor
36,949	6,854	...	8	811,503	127,340	684,163	1914-15
23,117	7,435	...	16	772,704	103,361	669,343	1915-16
							Budaun
34,484	24,189	...	23	1,229,647	226,489	1,003,158	1914-15
20,818	23,441	...	18	1,161,745	165,442	996,303	1915-16
							Moradabad
35,089	13,725	2	6	1,285,353	164,869	1,120,484	1914-15
63,637	14,730	...	8	1,254,252	145,342	1,108,910	1915-16
							Shahjahánpur
34,269	24,169	47	...	945,161	142,718	802,443	1914-15
31,270	26,187	50	2	931,607	134,885	796,722	1915-16
							Pilibít
12,985	7,263	1	3	520,965	82,577	438,388	1914-15
10,676	7,258	1	4	518,242	81,087	437,155	1915-16
							Cawnpore
12,174	16,085	211	35	980,501	153,916	826,585	1914-15
8,228	16,413	167	9	1,016,748	176,486	840,262	1915-16
							Fatehpur
13,678	6,246	11	1	625,041	75,752	549,289	1914-15
15,215	7,659	22	2	670,166	104,632	565,534	1915-16
							Bánda
469	2,027	...	772	899,893	61,615	838,278	1914-15
547	1,738	1	3	1,021,707	105,139	916,568	1915-16
							Hamírpur
167	2,115	87	25	777,702	35,292	742,410	1914-15
170	2,232	240	1	843,059	40,713	802,346	1915-16
							Allahabad
12,346	14,582	41	1,452	1,158,631	142,641	1,015,990	1914-15
14,219	18,379	63	1,363	1,278,009	237,631	1,040,378	1915-16
							Jhánsi
1,757	2,297	1,357	12	846,605	62,667	783,938	1914-15
1,866	2,270	65,609	25	930,956	66,211	864,745	1915-16

Table III—*continued*

No. 46—AREA (IN ACRES) UNDER CROP, AND SPECIFICATION OF CROPS, IN EACH DISTRICT IN THE PROVINCE OF AGRA—*continued*

District	Dyes		Drugs and narcotics							
	Indigo	Others	Opium	Coffee	Tea	Tobacco	Cinchona	Indian hemp	Others	Total
26	27	28	29	30	31	32	33	34	35	36
Jalaun										
1914-15	56	...	...	...	...	225	...	...	2	227
1915-16	33	...	...	...	...	278	...	...	...	278
Benares										
1914-15	8	...	962	...	...	183	...	...	25	1,170
1915-16	4	...	801	...	...	137	...	...	26	964
Mirzapur										
1914-15	...	...	...	...	...	137	...	...	235	372
1915-16	...	11	...	...	...	111	...	...	17	128
Jaunpur										
1914-15	438	...	236	...	...	1,367	...	...	75	1,678
1915-16	1,656	...	203	...	...	999	...	...	57	1,259
Ghazipur										
1914-15	1	1	4,410	...	...	596	...	...	23	5,029
1915-16	73	2	3,961	...	...	483	...	...	24	4,468
Ballia										
1914-15	...	4	1,267	...	...	634	...	...	29	1,930
1915-16	...	2	1,240	...	...	593	...	...	22	1,855
Gorakhpur										
1914-15	549	29	3,959	...	...	564	...	...	25	4,548
1915-16	4,339	5	4,057	...	...	492	...	...	14	4,563
Basti										
1914-15	1	...	6,656	...	...	88	...	...	4	6,748
1915-16	4	2	7,937	...	...	107	...	...	7	8,051
Azamgarh										
1914-15	115	9	2,582	...	...	1,207	...	...	7	3,796
1915-16	412	3	2,503	...	...	962	...	...	48	3,513
Almora										
1914-15	...	...	...	...	1,847	...	...	...	...	1,847
1915-16	...	...	...	...	1,802	...	...	...	...	1,802
Garhwál										
1914-15	...	...	...	...	942	500	...	...	...	1,442
1915-16	...	...	...	...	922	500	...	...	...	1,422
Naini Tal										
1914-15	...	...	...	...	...	433	...	...	1	434
1915-16	...	3	...	...	...	484	...	...	...	484
Total										
1914-15	11,668	461	91,912	...	8,084	85,159	...	...	2,019	187,174
1915-16	(a)40,432	954	90,705	...	7,647	68,648	...	...	1,870	168,870

See explanation given in the footnote (page 140)

(a) Increase due to large demand for dyeing materials.

Fodder crops	Fruits and vegetables including root crops	Miscellaneous crops: Food	Miscellaneous crops: Non-food	Total area cropped during the year	Area cropped more than once	Net area cropped during the year	District
37	38	39	40	41	42	43	44
							Jalaun
1,984	1,898	9	6	602,403	24,939	577,464	1914-15
1,080	1,744	1,274	...	622,349	26,399	595,950	1915-16
							Benares
7,199	11,054	...	180	557,343	86,445	470,898	1914-15
8,949	12,108	...	184	600,414	121,723	478,691	1915-16
							Mirzapur
3,230	4,011	...	54	852,689	134,101	718,579	1914-15
3,665	4,443	5,139	21	918,967	170,987	747,980	1915-16
							Jaunpur
5,396	9,005	5	245	801,180	167,009	634,171	1914-15
5,781	11,093	...	247	841,862	199,349	642,513	1915-16
							Ghazipur
9,805	5,671	...	298	704,277	99,288	604,989	1914-15
12,433	7,462	...	288	758,384	146,520	611,864	1915-16
							Ballia
1,675	8,270	76	217	635,771	119,606	516,165	1914-15
2,429	6,788	241	194	700,072	173,673	526,399	1915-16
							Gorakhpur
16,204	23,446	11,166	409	2,741,902	616,993	2,124,909	1914-15
17,802	21,014	12,873	3,156	2,788,073	663,164	2,124,909	1915-16
							Basti
20,357	10,168	696	58	1,665,647	394,322	1,271,325	1914-15
23,687	13,619	442	17	1,750,764	467,809	1,282,955	1915-16
							Azamgarh
5,723	8,580	...	3	1,079,862	210,004	869,858	1914-15
7,103	11,107	...	2	1,146,249	259,973	886,276	1915-16
							Almora
...	...	...	...	295,000	...	295,000	1914-15
...	...	...	...	295,000	...	295,000	1915-16
							Garhwál
...	450	250	...	360,672	100,672	260,000	1914-15
...	450	250	...	360,652	100,652	260,000	1915-16
							Naini Tal
3,091	1,486	395	1,010	354,903	91,619	263,284	1914-15
2,810	1,642	2	1	342,335	79,335	263,000	1915-16
							Total
1,107,182	346,706	22,314	7,848	(*a*) 32,575,043	5,697,759	26,877,284	1914-15
1,036,154	392,172	101,559	8,295	(*b*) 32,830,913	5,938,317	26,892,596	1915-16

(*a*) Includes 342,153 acres in Almora and Naini Tal for which details are not available

(*b*) „ 342,198 „ „ „ „ „

Table III—*continued*

No. 47—AREA (IN ACRES) UNDER CROP, AND SPECIFICATION OF CROPS, IN EACH DISTRICT IN OUDH

District	Food-grains*									
	Rice	Wheat	Barley	Cholum or jawar (millet)	Cumbu or bajra (millet)	Ragi or marua	Maize	Gram (pulse)	Other food grains, including pulses	Total
1	2	3	4	5	6	7	8	9	10	11
Lucknow										
1914-15	59,309	81,886	25,211	22,017	47,994	900	18,565	55,821	100,505	412,208
1915-16	56,072	78,621	37,749	24,878	46,635	813	22,765	80,947	104,347	452,827
Unao										
1914-15	74,226	117,477	126,001	60,423	71,290	1,597	54,512	94,389	115,488	715,403
1915-16	76,276	101,097	146,274	59,545	73,225	1,336	62,922	137,892	116,313	774,880
Rae-Bareli										
1914-15	185,462	99,727	82,239	61,686	29,830	20,342	369	102,277	181,128	763,060
1915-16	175,150	87,202	94,717	69,503	27,718	20,006	428	130,459	194,905	800,088
Sitapur										
1914-15	176,413	262,889	137,080	10,138	76,353	1,931	49,148	133,716	343,866	1,191,534
1915-16	215,753	206,895	182,310	7,598	72,944	1,769	36,900	209,534	334,155	1,267,858
Hardoi										
1914-15	60,572	274,767	179,873	63,000	162,161	457	47,480	110,792	180,998	1,080,100
1915-16	63,440	228,126	207,615	56,194	141,685	448	57,312	195,984	176,548	1,127,352
Kheri										
1914-15	142,221	214,075	123,410	20,740	55,191	1,572	115,078	97,293	232,764	1,002,344
1915-16	166,016	195,760	162,372	15,876	44,032	1,557	101,404	150,499	233,794	1,071,310
Fyzabad										
1914-15	251,506	156,860	65,256	16,692	150	3,299	27,645	90,688	218,365	830,461
1915-16	246,588	133 294	68,901	16,786	209	4,407	31,289	140,631	237,829	879,934
Gonda										
1914-15	425,918	328,000	68,179	7,341	884	2,360	267,210	149,592	244,255	1,493,739
1915-16	471,680	284,303	88,105	4,882	1,419	2,434	259,704	235,358	279,981	1,627,866
Bahraich										
1914-15	274,904	260,393	87,731	14,878	2,051	882	280,086	139,862	161,978	1,222,770
1915-16	320,833	250,291	134,303	9,066	2,515	1,255	261,219	201,109	176,222	1,356,813
Sultanpur										
1914-15	232,450	106,183	101,900	33,063	5,711	6,862	10,027	85,770	180,766	762,732
1915-16	222,879	92,398	109,191	41,691	7,082	8,311	11,469	120,995	203,810	817,826
Partábgárh										
1914-15	129,399	63,727	126,195	30,094	38,890	17,019	4,807	53,925	148,286	612,342
1915-16	127,114	52,043	125.753	39,983	41,701	15,870	4,851	78,410	170,704	656,429
Barabanki										
1914-15	183,845	171,614	37,487	16,946	12,374	2,053	51,351	159,139	266,302	901,111
1915-16	197,481	147,991	47,857	18,158	11,751	2,144	49,214	220,011	254,727	949,334
Total										
1914-15	2.196,225	2,137,603	1,160,562	357,018	502,879	59,274	926,278	1,273,264	2.374,701	10,987,804
1915-16	2,339,282	1,858,021	1,405,147	364,160	470,916	60,350	899,477	1,901,829	2,483,335	11,782,517

* See explanation given in the footnote (page 136)

Oilseeds *						Condiments and spices	Sugar		Fibres				District
Linseed	Sesamum (Til or jinjili)	Rape and mustard	Groundnut	Others	Total		Sugarcane	Others	Cotton	Jute	Others	Total	
12	13	14	15	16	17	18	19	20	21	22	23	24	25
													Lucknow
456	102	15	1,326	103	2,002	664	3,517	...	7,855	...	671	8,526	1914-15
583	39	67	1,239	141	2,069	1,436	3,924	...	1,761	...	708	2,469	1915-16
													Unao
577	1,985	264	1,493	94	4,413	1,093	10,354	...	32,754	...	4,387	37,141	1914-15
409	485	228	1,511	75	2,708	1,142	12,130	...	9,997	...	3,024	13,021	1915-16
													Rae-Bareli
972	1,838	119	68	13	3,010	943	2,776	...	365	...	2,182	2,547	1914-15
1,236	607	112	80	44	2,079	1,473	2,479	...	56	...	2,153	2,209	1915-16
													Sitapur
11,351	5,508	1,424	100	84	18,467	536	35,477	...	4,857	...	1,017	5,874	1914-15
3,366	1,715	1,814	178	73	7,146	645	38,107	...	1,098	...	845	1,943	1915-16
													Hardoi
1,905	284	133	757	48	3,127	545	10,058	...	45,312	...	2,691	48,003	1914-15
705	64	238	1,105	50	2,162	573	16,887	...	12,780	...	2,725	15,505	1915-16
													Kheri
8,178	9,497	13,325	102	55	31,157	2,646	38,408	..	1,708	...	1,420	3,128	1914-15
2,864	2,002	13,411	175	18	18,470	4,311	38,969	...	399	...	1,361	1,760	1915-16
													Fyzabad
2,176	6	60	98	4	2,344	647	35,443	...	26	...	2,939	2,965	1914-15
4,775	7	77	187	14	5,060	892	34,473	...	8	...	1,268	1,276	1915-16
													Gonda
25,215	6,617	19,781	11	65	51,689	1,678	22,659	...	8	...	335	343	1914-15
23,384	2,721	20,028	14	182	46,329	1,962	22,958	...	1	...	237	238	1915-16
													Bahraich
24,308	6,241	36,914	80	26	67,569	1,584	2,478	...	40	...	392	432	1914-15
13,235	1,931	35,779	78	243	51,266	1,932	2,165	...	15	...	307	322	1915-16
													Sultanpur
717	63	76	14	7	877	762	15,038	...	8	...	4,966	4,974	1914-15
1,780	27	49	3	27	1,886	899	14,165	...	4	...	3,517	3,521	1915-16
													Partabgarh
1,157	1,435	96	73	20	2,781	418	8,105	...	30	...	14,027	14,057	1914-15
2,386	542	78	24	16	3,046	561	7,534	...	12	...	10,402	10,414	1915-16
													Barabanki
2,226	31	217	404	46	2,924	796	31,150	...	17	...	667	684	1914-15
1,811	13	244	285	61	2,414	1,129	33,342	...	1	...	702	703	1915-16
													Total
79,238	33,607	72,424	4,526	565	190,360	12,312	215,463	...	92,980	...	35,694	128,674	1914-15
56,534	10,153	72,125	4,879	944	144,635	16,955	227,133	...	26,132	...	27,249	53,381	1915-16

* See explanation given in the footnote (page 137)

Table III—*continued*

No. 47—AREA (IN ACRES) UNDER CROP, AND SPECIFICATION OF CROPS, IN EACH DISTRICT IN OUDH—*continued*

District	Dyes		Drugs and narcotics							
	Indigo	Others	Opium	Coffee	Tea	Tobacco	Cinchona	Indian hemp	Others	Total
26	27	28	29	30	31	32	33	34	35	36
Lucknow										
1914-15	...	10	6,552	...	...	551	...	...	163	7,266
1915-16	...	5	6,697	...	...	485	...	...	192	7,374
Unao										
1914-15	104	7	1,659	...	...	1,112	...	...	363	3,134
1915-16	131	...	1,562	...	...	1,039	...	...	610	3,211
Rae-Bareli										
1914-15	1	1	15,716	...	..	1,329	...	...	141	17,186
1915-16	3	2	15,353	...	...	1,244	...	...	150	16,747
Sitapur										
1914-15	...	1	6,251	...	...	3,043	...	...	28	9,322
1915-16	1	1	7,200	...	...	2,837	...	...	18	10,055
Hardoi										
1914-15	19	1	8,366	...	...	2,252	...	..	121	10,739
1915-16	7	...	9,458	...	...	1,958	...	...	128	11,544
Kheri										
1914-15	247	2	195	...	...	2,250	...	...	61	2,506
1915-16	242	1	159	...	...	2,376	...		10	2,545
Fyzabad										
1914-15	74	3	8,529	...	...	845	...	...	10	9,384
1915-16	1,784	3	9,507	...	...	718	...	...	8	10,233
Gonda										
1914-15	...	1	7,503	...	...	548	...	...	4	8,055
1915-16	...	4	8,307	...	...	580	...	...	15	8,902
Bahraich										
1914-15	3	5	2,790	...	...	2,187	...	...	9	4,986
1915-16	...	...	3,341	...	...	1,838	...	...	5	5,184
Sultanpur										
1914-15	71	2	4,797	...	...	1,072	...	...	111	5,980
1915-16	533	5	5,105	...	...	905	...	...	109	6,119
Partábgárh										
1914-15	109	...	5,228	...	...	1,144	...	...	114	6,486
1915-16	112	...	5,368	...	...	973	...	...	109	6,450
Barabanki										
1914-15	4	5	16,993	...	...	1,288	...	...	89	18,370
1915-16	3	...	16,773	..	..	1,149	...	...	106	18,028
Total										
1914-15	632	38	84,579	...	...	17,621	...	...	1,214	103,414
1915-16	2,816	21	88,830	..	...	16,102	...	...	1,460	106,392

Fodder crops	Fruits and vegetables including root crops	Miscellaneous crops		Total area cropped during the year	Area cropped more than once	Net area cropped during the year	District
		Food	Non-food				
37	38	39	40	41	42	43	44
							Lucknow
8,087	14,877	94	15	457,266	85,803	371,463	1914-15
8,053	13,757	101	34	492,049	118,585	373,464	1915-16
							Unao
7,493	14,447	851	18	794,458	147,129	647,329	1914-15
6,851	15,457	481	324	830,336	182,811	647,525	1915-16
							Rae-Bareli
6,655	10,969	434	5	807,587	197,432	610,155	1914-15
7,355	12,106	227	14	844,782	228,473	616,309	1915-16
							Sitapur
21,878	14,759	143	2	1,297,993	269,479	1,028,514	1914-15
22,901	13,391	...	2	1,362,050	332,669	1,029,351	1915-16
							Hardoi
15,760	24,596	1	2	1,192,951	171,184	1,021,767	1914-15
14,467	29,252	67	74	1,217,890	197,432	1,020,458	1915-16
							Kheri
13,382	13,211	5	...	1,107,036	197,551	909,485	1914-15
13,698	13,709	...	2	1,165,017	253,316	911,701	1915-16
							Fyzabad
21,769	7,259	70	66	910,485	219,130	691,355	1914-15
26,018	8,367	78	67	968,185	268,635	697,550	1915-16
							Gonda
11,570	11,156	77	...	1,600,967	445,065	1,155,902	1914-15
15,155	13,318	77	...	1,736,809	563,581	1,173,228	1915-16
							Bahraich
8,827	6,494	6	3	1,315,157	334,509	980,648	1914-15
9,548	6,159	3	4	1,433,391	441,485	991,906	1915-16
							Sultanpur
15,765	7,381	364	12	813,958	183,995	629,963	1914-15
18,784	8,916	204	6	872,864	234,648	638,216	1915-16
							Partábgarh
3,768	6,628	511	1	655,206	142,982	512,224	1914-15
4,225	8,548	319	4	697,642	180,825	516,817	1915-16
							Barabanki
26,929	12,063	366	39	994,441	263,233	731,208	1914-15
29,204	12,650	140	43	1,046,990	309,395	737,595	1915-16
							Total
161,883	143,840	2,922	163	11,947,505	2,657,492	9,290,013	1914-15
176,254	155,630	1,697	574	12,668,005	3,311,885	9,356,120	1915-16

Table III—*continued*

No. 48—AREA (IN ACRES) UNDER CROP, AND SPECIFICATION OF CROPS, IN EACH DISTRICT IN BIHAR AND ORISSA

District	Food-grains									
	Rice	Wheat	Barley	Cholum or jawar (millet)	Cumbu or bajra (millet)	Ragi or marua	Maize	Gram (pulse)	Other food-grains, including pulse	Total
1	2	3	4	5	6	7	8	9	10	11
Patna										
1914-15	352,100	50,500	77,500	20,300	1,200	20,900	73,400	238,600	374,800	1,209,300
1915-16	383,000	50,800	71,200	14,400	1,400	19,800	91,400	236,900	356,300	1,225,200
Gaya										
1914-15	909,600	163,600	80,000	14,700	200	66,800	69,200	263,700	522,800	2,090,600
1915-16	909,600	163,600	80,000	14,700	200	66,800	69,200	263,700	522,800	2,090,600
Shahabad										
1914-15	681,300	196,000	104,300	24,600	10,500	10,100	42,000	337,700	576,500	1,983,000
1915-16	676,600	226,300	104,400	24,700	10,400	10,200	42,100	337,600	576,700	2,009,000
Darbhanga										
1914-15	1,078,100	105,600	114,200	3,200	200	156,300	118,300	35,900	191,700	1,803,500
1915-16	1,140,700	126,400	116,100	3,200	...	134,200	104,400	38,500	215,400	1,878,900
Muzaffarpur										
1914-15	801,600	84,700	321,900	...	...	126,200	164,400	43,500	203,700	1,746,000
1915-16	993,800	92,800	327,900	...	...	133,400	264,000	79,000	148,500	2,039,400
Saran										
1914-15	411,400	88,900	241,100	4,100	1,000	38,800	203,500	53,000	367,000	1,408,800
1915-16	399,600	89,000	241,100	4,100	1,000	38,700	201,400	53,000	362,500	1,390,400
Champáran										
1914-15	874,600	95,700	213,900	1,200	700	19,400	101,100	27,600	270,700	1,604,900
1915-16	871,200	93,500	198,300	1,200	700	19,400	102,800	27,300	239,700	1,554,100
Monghyr										
1914-15	481,300	237,900	56,700	5,800	100	90,400	181,100	106,100	377,500	1,536,900
1915-16	437,700	246,500	59,800	6,200	100	50,700	207,000	86,600	189,700	1,284,300
Bhágalpur										
1914-15	1,176,700	165,000	53,100	2,800	...	119,900	126,300	95,400	169,700	1,908,900
1915-16	1,196,400	165,000	58,100	2,800	...	137,100	126,300	107,400	177,500	1,970,600
Purnea										
1914-15	1,285,500	40,000	9,000	100	...	4,500	25,000	25,000	165,000	1,554,100
1915-16	1,445,100	40,000	9,000	100	...	7,000	50,000	28,000	181,000	1,760,200
Santhal Parganas										
1914-15	899,900	9,400	11,400	6,000	43,200	10,300	159,600	33,700	336,700	1,510,200
1915-16	900,400	9,400	19,600	6,000	43,200	10,300	167,100	34,800	338,900	1,529,700

No statistics are at present prepared by village or circle officers, except in the Sambalpur district. The figures for all other districts entered in this table are, therefore, merely estimates, except those for Patna, Gaya, Shahabad, Saran, Champaran, Muzaffarpur, Darbhanga, Monghyr, Bhagalpur, Purnea, Puri, Cuttack (exclusive of small permanently-settled areas), Balasore, Angul, the Santhal Parganas, Hazaribagh, Ranchi, and Singhbhum; the estimates for these districts are based on the figures collected during the cadastral survey.

Oilseeds						Condiments and spices	Sugar		Fibres				District
Linseed	Sesamum (Til or jinjili)	Rape and mustard	Groundnut	Others	Total		Sugarcane	Others	Cotton	Jute	Others	Total	
12	13	14	15	16	17	18	19	20	21	22	23	24	25
													Patna
23,500	100	17,600	...	7,200	48,400	4,000	15,900	...	300	...	2,600	2,900	1914-15
22,100	100	18,000	...	6,800	47,000	4,000	15,700	...	300	...	2,600	2,900	1915-16
													Gaya
77,700	3,800	27,900	2,000	4,400	115,800	5,600	32,100	...	100	600	2,300	3,000	1914-15
77,700	3,800	27,900	2,000	4,400	115,800	5,600	32,100	...	100	600	2,300	3,000	1915-16
													Shahabad
31,200	1,700	12,200	...	1,900	147,000	10,400	39,500	...	200	...	...	200	1914-15
31,300	1,700	12,400	...	2,000	147,000	10,400	44,500	100	200	...	...	200	1915-16
													Darbhanga
67,500	700	98,000	...	5,700	171,900	3,900	13,100	...	2,900	...	400	3,300	1914-15
80,800	1,200	95,100	...	6,400	183,500	4,000	14,300	...	1,100	...	800	1,900	1915-16
													Muzaffarpur
98,600	1,700	56,400	...	8,200	164,900	2,500	21,200	...	2,500	2,300	400	5,200	1914-15
104,800	2,000	65,900	...	9,200	181,900	2,500	15,000	...	2,500	1,000	400	3,900	1915-16
													Sáran
62,900	4,500	11,900	...	5,600	84,900	7,800	46,000	...	15,800	300	9,100	25,200	1914-15
68,100	4,500	13,200	...	5,500	91,300	7,800	46,200	...	15,800	300	9,100	25,200	1915-16
													Champáran
49,500	5,100	14,100		5,100	73,800	5,000	19,000	...	500	4,800	3,000	8,300	1914-15
48,000	5,100	13,600	...	3,900	70,600	5,000	14,800	...	500	1,500	3,000	5,000	1915-16
													Monghyr
25,100	1,800	26,100	...	27,000	80,000	8,800	7,500	...	600	...	700	1,300	1914-15
24,800	1,500	26,900	...	33,600	86,800	8,800	7,500	...	500	...	700	1,200	1915-16
													Bhágalpur
50,500	5,400	44,700	...	13,900	114,500	2,700	17,800	...	400	8,900	600	9,900	1914-15
50,900	6,300	51,300	...	14,500	123,000	2,700	20,300	...	300	2,600	600	3,500	1915-16
													Purnea
25,000	...	200,000	...	2,100	227,100	5,000	6,000	...	...	281,200	...	281,200	1914-15
25,000	...	200,000	...	2,100	227,100	5,000	6,000	...	...	158,800	...	158,800	1915-16
													Santhal Parganas
14,000	22,500	43,400	...	18,400	98,300	1,400	7,700	200	13,200	6,300	1,300	20,800	1914-15
31,200	22,500	56,400	...	23,800	133,900	1,400	7,700	200	13,200	1,500	1,300	16,000	1915-16

See explanation given in the foot-note (page 152)

Table III—*continued*

No. 48—AREA (IN ACRES) UNDER CROP, AND SPECIFICATION OF CROPS, IN EACH DISTRICT IN BIHAR AND ORISSA—*continued*

District	Food-grains									
	Rice	Wheat	Barley	Cholum or jawar (millet)	Cumbu or bajra (millet)	Ragi or marua	Maize	Gram (pulse)	Other food-grains, including pulse	Total
1	2	3	4	5	6	7	8	9	10	11
Cuttack										
1914-15	1,195,200	1,000	200	...	...	24,000	...	67,700	80,500	1,368,600
1915-16	1,171,100	1,000	200	...	...	24,600	...	67,400	80,500	1,344,800
Balasore										
1914-15	807,600	...	...	...	...	...	...	...	7,000	814,600
1915-16	787,000	...	...	...	...	...	...	...	7,000	794,000
Angul										
1914-15	136,700	100	...	...	...	3,600	4,500	100	40,000	185,000
1915-16	136,700	100	...	...	...	3,700	4,800	200	45,000	190,500
Puri										
1914-15	696,800	...	...	...	...	15,000	200	600	27,100	739,700
1915-16	697,800	...	...	...	...	15,000	200	600	37,200	750,800
Sambalpur										
1914-15	699,400	200	...	600	...	400	1,200	200	129,400	831,400
1915-16	704,600	200	...	600	...	400	1,300	100	132,000	839,200
Hazáribágh										
1914-15	485,700	4,300	8,500	...	6,700	52,800	82,200	8,700	234,800	883,700
1915-16	464,800	4,400	9,800	...	6,800	71,500	101,400	11,200	237,500	907,400
Ranchi										
1914-15	978,100	1,100	1,500	3,500	...	70,400	19,900	5,200	341,500	1,421,200
1915-16	978,100	1,100	1,500	3,500	...	70,400	19,900	5,200	341,500	1,421,200
Palámau										
1914-15	326,900	6,000	9,000	600	100	41,700	59,700	13,300	43,700	492,000
1915-16	328,900	16,000	15,000	1,100	500	42,100	51,800	20,000	51,000	526,400
Mánbhum										
1914-15	1,169,900	2,400	300	7,800	4,200	9,400	66,300	1,800	75,700	1,337,800
1915-16	983,200	2,400	1,400	8,400	4,000	7,900	47,200	1,000	74,100	1,129,600
Singhbhum										
1914-15	499,700	1,300	400	8,800	5,100	6,800	26,200	3,400	137,000	688,700
1915-16	499,700	1,300	400	8,800	5,100	6,800	26,200	3,400	136,900	688,600
Total										
1914-15	15,948,100	1,253,700	1,303,000	104,100	73,200	887,700	1,515,100	1,361,200	4,672,800	27,118,900
1915-16	16,106,000	1,329,800	1,313,800	99,800	73,400	870,000	1,678,500	1,401,900	4,451,700	27,324,900

See explanation given in the foot-note (page 152)

Oilseeds						Condiments and spices	Sugar		Fibres				District
Linseed	Sesamum (Til or jinjili)	Rape and mustard	Groundnut	Others	Total		Sugarcane	Others	Cotton	Jute	Others	Total	
12	13	14	15	16	17	18	19	20	21	22	23	24	25
													Cuttack
3,300	3,300	16,500	...	9,100	32,200	...	3,200	...	1,500	23,200	...	24,700	1914-15
2,800	3,200	12,000	...	6,000	24,000	...	3,100	...	1,500	20,200	...	21,700	1915-16
													Balasore
...	2,100	5,000	...	2,000	9,100	100	1,400	...	200	3,400	...	3,600	1914-15
...	2,100	7,000	...	2,400	11,500	100	1,400	...	200	2,500	...	2,700	1915-16
													Angul
...	22,900	4,000	...	3,100	30,000	10,100	3,000	...	4,000	...	...	4,000	1914-15
...	22,900	5,000	...	10,100	38,000	10,100	3,000	...	4,000	...	...	4,000	1915-16
													Puri
500	700	1,600	...	5,000	7,800	...	2,400	...	500	...	...	500	1914-15
600	600	1,600	...	5,500	8,300	...	2,400	...	400	...	...	400	1915-16
													Sambalpur
100	82,500	600	...	600	83,800	1,300	3,900	...	3,000	...	6,200	9,200	1914-15
200	72,700	500	...	600	74,000	1,300	4,600	...	2,500	...	5,000	7,500	1915-16
													Hazáribágh
16,100	6,300	50,600	...	31,200	104,200	2,800	9,200	...	1,100	...	1,600	2,700	1914-15
16,900	6,300	54,700	...	31,700	109,600	3,700	9,500	...	1,100	...	1,600	2,700	1915-16
													Ranchi
200	9,100	21,200	...	100,800	131,300	1,600	200	...	15,100	...	1,500	16,600	1914-15
200	9,100	21,200	...	100,800	131,300	1,600	200	...	15,100	...	1,500	16,600	1915-16
													Palámau
10,300	17,700	10,900	...	2,500	41,400	..	4,300	...	600	...	...	600	1914-15
13,000	18,000	16,000	...	2,500	49,500	500	4,000	...	600	...	...	600	1915-16
													Mánbhum
600	10,100	19,000	...	11,500	41,200	2,800	11,800	...	4,900	...	800	5,700	1914-15
500	8,500	15,700	...	13,200	37,900	2,800	9,600	...	4,400	...	800	5,200	1915-16
													Singhbhum
3,900	7,400	10,700	...	19,000	41,000	600	300	...	2,900	...	200	3,100	1914-15
3,900	7,400	10,700	...	19,000	41,000	600	300	...	2,900	...	200	3,100	1915-16
													Total
660,500	209,400	692,400	2,000	284,300	1,848,600	76,400	265,500	200	70,300	331,000	30,700	432,000	1914-15
702,800	199,500	725,100	2,000	304,000	1,933,400	77,900	262,200	300	67,200	189,000	29,900	286,100	1915-16

See explanation given in the foot-note (page 152)

Table III—*continued*

No. 48—AREA (IN ACRES) UNDER CROP, AND SPECIFICATION OF CROPS IN EACH DISTRICT IN BIHAR AND ORISSA—*continued*

District	Dyes		Drugs and narcotics							
	Indigo	Others	Opium	Coffee	Tea	Tobacco	Cinchona	Indian hemp	Others	Total
26	27	28	29	30	31	32	33	34	35	36
Patna										
1914-15	...	200	...	...	...	900	...	...	...	900
1915-16	...	200	...	...	...	800	...	...	...	800
Gaya										
1914-15	...	...	...	...	...	...	...	...	...	...
1915-16	...	...	...	...	...	...	...	...	...	...
Shahabad										
1914-15	100	3,400	...	...	...	100	...	...	...	100
1915-16	100	3,400	...	...	...	100	...	...	...	100
Darbhanga										
1914-15	6,500	300	...	...	...	28,700	...	...	...	28,700
1915-16	8,400	300	...	...	...	27,800	...	...	...	27,800
Muzaffarpur										
1914-15	7,500	300	...	...	...	20,200	...	...	...	20,200
1915-16	16,000	300	...	...	...	28,400	...	...	...	28,400
Saran										
1914-15	2,300	3,200	...	...	...	800	...	...	...	800
1915-16	6,000	3,200	...	...	...	800	...	...	...	800
Champáran										
1914-15	8,100	1,000	...	...	...	1,000	...	..	...	1,000
1915-16	15,100	1,000	...	...	...	900	...	...	...	900
Monghyr										
1914-15	6,300	200	...	...	...	3,700	...	...	...	3,700
1915-16	6,300	200	..	...	...	3,900	...	...	...	3,900
Bhagalpur										
1914-15	600	100	...	...	...	6,400	...	...	...	6,400
1915-16	900	100	..	...	...	6,400	...	...	...	6,400
Purnea										
1914-15	7,100	...	...	...	...	30,000	...	...	...	30,000
1915-16	8,000	...	...	...	...	26,000	...	...	...	26,000
Santhal Parganas										
1914-15	...	...	...	...	...	1,200	...	...	...	1,200
1915-16	...	..	...	...	...	1,400	...	...	...	1,400

See explanation given in the foot-note (page 152)

Fodder crops	Fruits and vegetables including root crops	Miscellaneous crops		Total area cropped during the year	Area cropped more than once	Net area cropped during the year	District
		Food	Non-food				
37	38	39	40	41	42	43	44
							Patna
...	2,500	15,100	3,500	1,302,700	299,600	1,003,100	1914-15
...	2,500	14,000	4,200	1,316,500	239,000	1,077,500	1915-16
							Gaya
...	2,200	17,000	...	2,266,300	444,000	1,822,300	1914-15
...	2,200	17,000	...	2,266,300	444,000	1,822,300	1915-16
							Shahabad
...	105,900	200	7,400	2,297,200	574,400	1,722,800	1914-15
...	106,000	200	7,500	2,328,900	571,000	1,757,900	1915-16
							Darbhanga
17,400	116,000	9,000	28,000	2,201,600	427,200	1,774,400	1914-15
17,800	23,900	82,600	26,500	2,269,900	360,400	1,909,500	1915-16
							Muzaffarpur
5,500	80,000	138,100	62,600	2,254,000	824,000	1,430,000	1914-15
5,500	80,000	155,500	63,000	2,591,400	1,161,400	1,430,000	1915-16
							Saran
900	144,500	40,200	21,000	1,785,600	652,900	1,132,700	1914-15
900	144,500	40,300	7,400	1,764,000	631,300	1,132,700	1915-16
							Champáran
5,000	102,700	24,800	14,100	1,867,700	461,000	1,406,700	1914-15
5,000	118,600	20,800	2,000	1,812,900	411,400	1,401,500	1915-16
							Monghyr
300	12,100	58,100	49,200	1,764,400	294,900	1,469,500	1914-15
300	12,100	49,900	25,900	1,487,200	272,400	1,214,800	1915-16
							Bhágalpur
...	39,800	41,200	29,400	2,171,300	573,600	1,597,700	1914-15
....	39,800	41,500	31,200	2,240,000	576,100	1,663,900	1915-16
							Purnea
...	26,700	45,000	5,000	2,187,200	314,600	1,872,600	1914-15
...	20,000	51,700	5,000	2,277,800	314,600	1,963,200	1915-16
							Santhal Parganas
300	8,700	15,400	43,100	1,707,300	217,700	1,489,600	1914-15
300	8,700	7,700	25,100	1,732,100	242,500	1,489,600	1915-16

See explanation given in the footnote (page 152)

Table III—*continued*

No. 48—AREA (IN ACRES) UNDER CROP, AND SPECIFICATION OF CROPS, IN EACH DISTRICT IN BIHAR AND ORISSA—*concluded*

District	Dyes		Drugs and narcotics							
	Indigo	Others	Opium	Coffee	Tea	Tobacco	Cinchona	Indian hemp	Others	Total
26	27	28	29	30	31	32	33	34	35	36
Cuttack										
1914-15	...	...	...	...	...	7,400	...	...	...	7,400
1915-16	...	...	...	...	...	7,100	...	...	...	7,100
Balasore										
1914-15	...	...	...	...	...	100	...	...	...	100
1915-16	...	...	...	...	...	100	...	...	...	100
Angul										
1914-15	...	...	...	...	...	1,000	...	...	...	1,000
1915-16	...	...	...	...	...	1,000	...	...	...	1,000
Puri										
1914-15	...	...	...	...	...	200	...	...	...	200
1915-16	...	...	...	...	...	200	...	...	...	200
Sambalpur										
1914-15	...	...	...	...	...	700	...	...	...	700
1915-16	...	...	...	...	...	700	...	...	...	700
Hazáribágh										
1914-15	...	...	...	...	100	400	...	...	...	500
1915-16	...	...	...	...	100	300	...	...	...	400
Ranchi										
1914-15	...	...	...	...	2,100	300	...	...	...	2,400
1915-16	...	...	...	...	2,100	300	...	...	...	2,400
Palámau										
1914-15	...	...	...	...	...	...	...	...	...	...
1915-16	...	...	...	...	...	...	...	...	...	...
Mánbhum										
1914-15	...	500	...	...	...	2,000	...	...	...	2,000
1915-16	...	500	...	...	...	1,800	...	...	...	1,800
Singhbhum										
1914-15	...	...	...	...	...	400	...	...	...	400
1915-16	...	...	...	...	...	400	...	...	...	400
Total										
1914-15	38,500	9,200	...	...	2,200	105,500	...	...	...	107,700
1915-16	60,800	9,200	...	...	2,200	118,400	...	...	...	120,600

See explanation given in the footnote (page 152).

Fodder crops	Fruits and vegetables including root crops	Miscellaneous crops		Total area cropped during the year	Area cropped more than once	Net area cropped during the year	District
		Food	Non-food				
37	38	39	40	41	42	43	44
							Cuttack
...	84,000	15,200	20,100	1,555,400	200,600	1,354,800	1914-15
...	84,000	15,700	19,900	1,520,300	211,800	1,308,500	1915-16
							Balasore
...	50,000	5,000	4,600	888,500	8,000	880,500	1914-15
...	50,000	5,100	5,400	870,300	8,000	862,300	1915-16
							Angul
...	8,700	1,800	900	244,500	19,300	225,200	1914-15
...	8,700	1,900	900	258,100	19,300	238,800	1915-16
							Puri
...	76,400	6,300	1,500	834,800	35,100	799,700	1914-15
...	76,400	6,300	1,500	846,300	46,600	799,700	1915-16
							Sambalpur
4,900	6,400	500	...	942,100	15,500	926,600	1914-15
4,700	5,900	300	...	938,200	12,500	925,700	1915-16
							Hazáribágh
...	7,200	3,800	...	1,014,100	114,900	899,200	1914-15
...	7,200	5,200	...	1,045,700	118,500	927,200	1915-16
							Ranchi
...	37,500	2,500	...	1,613,300	24,800	1,588,500	1914-15
...	38,400	1,600	...	1,613,300	24,800	1,588,500	1915-16
							Palámau
...	2,500	8,100	9,700	558,600	27,000	531,600	1914-15
...	3,500	7,800	9,600	601,900	45,500	556,400	1915-16
							Mánbhum
5,000	800	30,700	13,000	1,451,300	59,200	1,392,100	1914-15
5,000	800	33,600	2,100	1,228,900	58,600	1,170,300	1915-16
							Singhbhum
...	2,200	...	2,600	738,900	31,200	707,700	1914-15
...	2,200	...	2,600	738,800	31,200	707,600	1915-16
							Total
39,300	916,800	478,000	315,700	31,646,800	5,619,500	26,027,300	1914-15
39,500	835,400	558,700	239,800	31,748,800	5,800,900	25,947,900	1915-16

See explanation given in the footnote (page 152)

Table III—*continued*

No. 49—AREA (IN ACRES) UNDER CROP, AND SPECIFICATION OF CROPS, IN EACH DISTRICT IN THE PUNJAB

District	Food-grains									
	Rice	Wheat	Barley	Cholum or jawar (millet)	Cumbu or bajra (millet)	Ragi or marua	Maize	Gram (pulse)	Other food-grains, including pulses	Total
1	2	3	4	5	6	7	8	9	10	11
Hissar										
1914-15	11,177	124,388	273,289	213,064	824,703	...	972	725,365	141,212	2,314,170
1915-16	7,384	58,299	99,464	129,869	450,178	...	1,257	438,246	58,879	1,243,576
Rohtak										
1914-15	477	155,115	29,933	272,881	297,255	27	4,407	610,935	21,386	1,392,416
1915-16	561	126,604	30,423	237,352	296,914	75	5,670	164,583	18,878	881,060
Gurgáon										
1914-15	46	88,012	157,175	46,708	355,958	...	4,164	360,556	36,794	1,049,413
1915-16	107	57,464	163,961	60,118	378,967	...	3,740	61,311	46,210	771,878
Karnál										
1914-15	70,824	266,547	37,912	113,154	59,504	1,337	48,976	356,096	52,701	1,007,051
1915-16	50,068	265,685	28,356	129,572	56,268	1,861	51,614	330,008	44,914	958,345
Ambala										
1914-15	75,719	242,727	21,798	4,242	9,124	665	87,316	159,072	84,718	685,381
1915-16	38,831	236,392	17,748	8,439	17,185	620	106,206	176,598	73,418	675,437
Simla										
1914-15	979	4,916	2,012	5	...	901	1,915	31	3,379	14,138
1915-16	980	4,668	1,973	...	...	945	2,025	27	3,404	14,022
Kángra										
1914-15	121,801	249,751	57,579	146	8	9,352	155,941	35,406	94,021	724,005
1915-16	120,136	238,503	50,734	56	5	11,996	159,331	28,464	92,938	702,163
Hoshiárpur										
1914-15	32,183	399,677	18,726	4,212	3,925	...	144,188	138,950	55,673	737,534
1915-16	32,844	299,359	14,288	5,038	5,165	52	159,652	165,931	50,273	732,602
Jalandhar										
1914-15	3,106	292,933	10,128	1,399	82	...	81,597	127,357	52,692	569,294
1915-16	2,928	282,042	7,245	2,021	78	...	84,181	133,049	36,001	547,545
Ludhiána										
1914-15	1,537	236,147	25,743	19,499	3,423	7	54,531	186,296	94,950	622,133
1915-16	1,836	255,059	31,722	11,871	1,514	2	63,485	233,003	57,849	656,341
Ferozpur										
1914-15	18,553	697,659	200,509	55,401	99,425	...	54,057	780,468	49,706	1,955,778
1915-16	16,844	562,290	230,613	59,386	12,001	3	51,711	634,371	110,133	1,677,352
Multan										
1914-15	27,764	502,184	18,175	75,690	62,972	608	4,131	65,063	43,423	800,010
1915-16	38,524	435,971	16,222	62,108	47,407	711	5,149	56,492	56,104	718,688
Jhang										
1914-15	1,845	358,618	13,681	53,670	19,485	1,837	12,088	30,817	55,578	547,619
1915-16	2,429	328,382	12,837	43,895	10,969	1,371	12,758	17,830	49,678	480,149
Lyallpur										
1914-15	5,744	695,778	13,908	5,060	11,429	75	56,954	190,538	28,643	1,008,129
1915-16	6,447	700,575	14,938	5,306	8,029	51	70,548	149,519	23,840	979,253

Oilseeds						Condiments and spices	Sugar		Fibres				District
Linseed	Sesamum (Til or jinjili)	Rape and mustard	Groundnut	Others	Total		Sugarcane	Others	Cotton	Jute	Others	Total	
12	13	14	15	16	17	18	19	20	21	22	23	24	25
													Hissar
...	6,845	85,966	...	...	92,811	1,274	1,026	...	73,291	...	1,741	75,032	1914-15
...	2,037	121,668	...	...	123,705	1,317	2,412	...	43,731	...	780	44,511	1915-16
													Rohtak
12	458	14,031	...	920	15,421	1,722	38,181	...	71,666	...	3,369	75,035	1914-15
3	243	10,312	...	...	10,558	4,498	33,260	...	29,061	...	1,832	30,893	1915-16
													Gurgáon
...	739	33,267	...	18	34,024	1,885	2,887	...	111,512	...	2,286	113,798	1914-15
...	793	26,094	...	15	26,902	1,893	9,060	..	47,282	...	1,625	48,907	1915-16
													Karnál
1,230	2,454	53,702	...	7	57,393	2,659	29,916	...	71,645	...	2,887	74,532	1914-15
453	2,657	42,106	...	...	45,216	2,785	26,120	...	32,412	...	1,606	34,018	1915-16
													Ambala
6,125	2,337	20,784	...	11	29,257	724	13,636	...	62,770	...	2,304	65,074	1914-15
2,305	1,591	15,579	...	78	19,553	662	13,960	...	28,844	...	1,657	30,501	1915-16
													Simla
...	...	1	...	1	2	30	...	...	9	...	4	13	1914-15
...	3	1	...	...	4	32	...	...	2	...	1	3	1915-16
													Kángra
15,280	8,291	6,566	...	72	30,209	743	6,144	...	10,181	...	3,636	13,817	1914-15
13,873	11,839	4,363	...	15	30,090	666	5,883	...	5,997	...	2,781	8,778	1915-16
													Hoshiárpur
4,233	1,098	9,239	...	8	14,578	341	25,067	...	27,380	...	4,527	31,907	1914-15
2,564	2,487	6,299	...	21	11,371	518	20,517	...	15,519	...	3,835	19,354	1915-16
													Jalandhar
506	387	1,130	...	31	2,054	2,227	26,361	...	32,017	...	3,252	35,269	1914-15
241	382	1,134	...	38	1,795	2,571	25,064	...	16,475	...	1,311	17,786	1915-16
													Ludhiána
1,011	555	15,795	...	6	17,367	384	9,474	...	23,832	...	3,462	27,294	1914-15
311	381	21,681	...	3	22,376	514	8,548	...	8,826	...	1,046	9,872	1915-16
													Ferozpur
69	2,723	80,971	...	87	83,850	1,520	2,260	...	20,984	...	3,244	24,228	1914-15
21	152	63,314	...	114	63,601	3,302	2,065	...	2,815	...	1,085	3,900	1915-16
													Multan
...	55,632	48,492	...	2	104,126	1,412	2,065	...	136,939	...	112	137,051	1914-15
3	35,144	32,670	...	...	67,817	1,783	2,060	...	74,293	...	132	74,425	1915-16
													Jhang
75	12,061	14,151	...	...	26,287	174	1,420	...	61,479	...	78	61,557	1914-15
73	1,284	9,489	...	1	10,847	264	1,249	...	45,021	...	27	45,048	1915-16
													Lyallpur
1,060	4,732	151,998	...	203	157,993	646	34,517	...	174,934	..	2,184	177,118	1914-15
871	719	127,799	...	31	129,420	1,059	40,138	...	106,036	...	1,717	107,753	1915-16

Table III—*continued*

No. 49—AREA (IN ACRES) UNDER CROP, AND SPECIFICATION OF CROPS, IN EACH DISTRICT IN THE PUNJAB—*continued*

District	Food-grains									
	Rice	Wheat	Barley	Cholum or jawar (millet)	Cumbu or bajra (millet)	Ragi or marua	Maize	Gram (pulse)	Other food-grains, including pulses	Total
1	2	3	4	5	6	7	8	9	10	11
Montgomery										
1914-15	15,818	341,464	15,286	9,879	23,658	8	17,963	102,163	36,900	563,139
1915-16	22,200	268,589	12,930	15,015	15,498	11	21,185	47,684	42,234	445,381
Lahore										
1914-15	20,345	534,204	20,386	2,038	20,373	70	41,807	242,785	26,516	908,524
1915-16	21,748	516,525	15,817	1,445	8,696	86	54,980	202,528	15,234	837,059
Amritsar										
1914-15	39,861	344,750	19,793	583	486	328	35,459	163,854	20,143	625,257
1915-16	41,381	361,424	14,571	661	596	836	53,112	133,877	15,480	621,938
Gurdáspur										
1914-15	63,477	368,734	54,611	3,967	5,609	...	48,856	60,961	121,466	727,681
1915-16	58,920	356,819	48,394	5,059	4,277	...	68,952	59,935	117,814	720,170
Siálkot										
1914-15	71,314	460,000	77,522	5,167	20,078	1,214	62,335	49,594	76,328	823,552
1915-16	49,143	467,413	55,269	7,683	24,971	1,691	66,142	43,190	71,150	786,655
Gujrát										
1914-15	6,213	404,522	44,120	29,019	146,622	14	15,499	75,200	60,726	781,935
1915-16	2,483	370,776	26,646	32,473	115,883	63	15,511	76,627	33,175	673,637
Gujránwála										
1914-15	97,874	573,917	35,826	23,506	34,411	108	29,662	255,493	34,691	1,085,488
1915-16	108,072	564,601	28,144	16,058	28,810	250	37,074	208,796	16,885	1,008,690
Sháhpur										
1914-15	6,521	559,030	15,906	18,181	75,525	196	13,130	134,540	42,528	865,557
1915-16	8,325	450,502	13,848	16,051	48,371	171	18,968	34,231	25,354	615,821
Jhelam										
1914-15	711	384,561	17,541	6,579	149,810	...	3,657	21,666	86,426	670,951
1915-16	467	375,841	9,458	14,420	113,301	...	7,111	30,273	32,297	583,168
Rávalpindi										
1914-15	1,553	262,761	16,533	21,331	115,601	...	48,949	7,485	123,377	592,590
1915-16	1,475	250,712	8,336	25,141	110,204	...	38,885	9,618	68,027	512,398
Attock										
1914-15	62	563,796	47,381	15,451	188,572	...	23,004	70,880	79,645	988,791
1915-16	9	450,718	31,062	10,527	73,411	...	24,256	76,757	10,094	676,834
Miánwali										
1914-15	2	282,505	22,870	18,993	84,919	...	17	161,491	62,290	633,087
1915-16	2	201,854	20,383	11,843	20,142	7	25	78,470	20,629	353,360
Dera Ghazi Khan										
1914-15	50,426	231,519	8,481	246,463	98,343	16	14	25,554	53,734	714,550
1915-16	54,700	182,459	7,806	78,855	29,495	...	35	28,629	40,630	422,609
Muzaffargarh										
1914-15	48,345	349,292	31,650	9,361	26,632	689	112	54,676	35,219	555,976
1915-16	57,655	322,017	26,852	11,082	29,218	2,212	59	45,361	29,557	524,013
Total										
1914-15	794,277	9,915,507	1,308,474	1,275,649	2,737,932	17,452	1,046,701	5,193,292	1,674,865	23,964,149
1915-16	746,499	8,991,542	1,040,040	1,001,387	1,907,553	23,014	1,183,622	3,665,408	1,261,079	19,820,144

Oilseeds						Condiments and spices	Sugar		Fibres				District
Linseed	Sesamum (Til or jinjili)	Rape and mustard	Ground-nut	Others	Total		Sugarcane	Others	Cotton	Jute	Others	Total	
12	13	14	15	16	17	18	19	20	21	22	23	24	25
													Montgomery
17	77,038	25,101	...	2	102,158	1,663	907	...	84,136	...	331	84,467	1914-15
30	18,091	27,174	...	...	45,295	2,420	1,345	...	34,841	...	234	35,075	1915-16
													Lahore
33	5,002	55,959	...	649	61,643	2,080	8,586	...	172,334	...	2,338	174,672	1914-15
32	619	60,423	...	61	61,135	2,462	9,688	...	80,727	...	1,231	81,958	1915-16
													Amritsar
1,049	6,254	35,213	...	...	32,516	1,121	22,385	...	67,593	...	1,627	69,220	1914-15
483	2,371	34,217	...	...	37,071	1,415	23,443	...	24,700	...	902	25,602	1915-16
													Gurdáspur
5,584	14,512	11,229	...	...	31,325	834	55,064	...	34,207	...	5,368	39,575	1914-15
3,881	16,255	14,622	...	...	34,758	1,002	45,327	...	18,450	...	2,662	21,112	1915-16
													Siálkot
5,083	1,376	14,976	...	...	21,435	1,073	35,672	...	42,242	...	3,293	45,535	1914-15
3,461	747	24,880	...	...	29,087	995	31,428	...	27,420	...	1,797	29,217	1915-16
													Gujrát
3,287	5,296	24,971	...	...	33,554	923	8,552	...	34,838	...	1,544	36,382	1914-15
1,516	3,042	52,853	...	...	57,411	843	6,845	...	14,653	...	539	15,192	1915-16
													Gujránwála
1,259	1,471	66,962	...	8	69,700	446	28,921	...	90,703	...	978	91,681	1914-15
628	258	78,908	...	1	79,795	535	26,500	...	44,354	...	822	45,176	1915-16
													Sháhpur
1,120	1,088	65,660	...	18	67,886	580	6,216	...	124,531	...	358	124,889	1914-15
541	863	94,562	...	32	95,998	712	6,061	...	62,870	...	362	63,232	1915-16
													Jhelam
1,633	255	19,306	...	6	21,200	475	247	...	25,271	...	1,183	26,454	1914-15
926	404	51,080	...	...	52,410	510	196	...	8,073	...	311	8,384	1915 16
													Ráwalpindi
50	445	22,053	...	...	22,548	557	121	...	8,547	...	1,324	9,871	1914-15
26	247	48,675	...	...	48,975	539	119	...	2,187	...	655	2,842	1915-16
													Attock
46	2,015	32,458	...	7	34,526	553	1,098	...	29,177	...	604	29,781	1914-15
30	244	92,632	...	...	92,906	545	1,148	...	11,657	...	39	11,696	1915-16
													Miánwali
354	3,898	18,275	...	8	22,535	210	37	...	6,082	...	43	6,125	1914-15
194	12,794	11,674	...	1	24,663	180	34	...	1,671	...	10	1,681	1915-16
													Dera Ghazi Khan
2	2,388	110,401	...	2,454	115,245	773	73	...	49,454	...	1	49,455	1914-15
...	6,092	39,906	...	358	43,356	1,461	64	...	20,524	...	...	20,524	1915-16
													Muzaffargarh
43	3,997	17,883	...	...	21,923	715	5,223	...	40,009	...	2	40,011	1914-15
33	8,277	15,105	...	...	23,415	1,071	4,888	...	18,063	...	...	18,063	1915-16
													Totzi
49,161	223,347	1,046,540	...	4,518	1,323,566	27,744	366,056	...	1,687,763	...	52,080	1,739,843	1914-15
32,499	127,042	1,129,220	...	769	1,289,530	34,554	347,422	...	826,508	...	28,999	855,503	1915-16

Table III—*continued*

No. 49.—AREA (IN ACRES) UNDER CROP, AND SPECIFICATION OF CROPS, IN EACH DISTRICT IN THE PUNJAB—*continued*

District	Dyes		Drugs and narcotics							
	Indigo	Others	Opium	Coffee	Tea	Tobacco	Cinchona	Indian hemp	Others	Total
26	27	28	29	30	31	32	33	34	35	36
Hissar										
1914-15	...	...	...	...	...	630	...	...	...	630
1915-16	737	1	...	...	...	458	...	...	...	458
Rohtak										
1914-15	41	4	...	...	...	510	...	...	...	510
1915-16	3,235	16	...	...	...	561	...	...	...	561
Gurgáon										
1914-15	...	1,681	...	...	...	1,957	...	...	1,193	3,150
1915-16	15	1,706	...	...	...	1,655	...	...	100	1,765
Karnál										
1914-15	12	4	...	...	...	1,692	...	...	...	1,692
1915-16	489	2	...	...	...	1,581	...	...	...	1,581
Ambala										
1914-15	145	44	...	...	...	641	...	...	...	641
1915-16	181	65	...	...	...	599	...	...	...	599
Simla										
1914-15	...	...	232	...	...	...	...	...	...	232
1915-16	...	...	186	...	...	...	...	...	...	186
Kángra										
1914-15	...	4	1,500	...	9,850	762	...	...	390	12,502
1915-16	...	1	1,569	...	9,739	495	...	...	487	12,290
Hoshiárpur										
1914-15	238	30	47	...	...	2,608	...	...	2	2,657
1915-16	261	75	145	...	...	2,259	...	...	5	2,409
Jalandhar										
1914-15	54	3	112	...	...	5,003	...	...	...	5,115
1915-16	21	1	395	...	...	3,503	...	...	...	3,898
Ludhiána										
1914-15	82	...	...	...	...	2,414	...	...	6	2,420
1915-16	90	...	...	...	...	2,013	...	...	4	2,017
Ferozpur										
1914-15	...	...	...	...	...	3,097	...	...	...	3,097
1915-16	...	...	...	...	...	3,291	...	...	...	3,291
Multan										
1914-15	12,794	142	...	...	...	2,622	...	...	105	2,727
1915-16	8,968	144	...	...	...	3,116	...	...	84	3,200
Jhang										
1914-15	...	28	...	...	...	2,938	...	1	...	2,939
1915-16	...	6	...	...	...	3,055	...	...	...	3,055
Lyallpur										
1914-15	65	4	...	...	...	2,818	...	...	...	2,818
1915-16	38	6	...	...	...	2,101	...	...	38	2,139

Fodder crops	Fruits and vegetables including root crops	Miscellaneous crops		Total area cropped during the year	Area cropped more than once	Net area cropped during the year	District
		Food	Non-food				
37	38	39	40	41	42	43	44
							Hissar
348,111	4,407	...	...	2,837,461	264,228	2,573,233	1914-15
96,679	3,027	3	...	1,516,426	152,525	1,363,901	1915-16
							Rohtak
102,551	3,161	672		1,629,714	504,475	1,125,239	1914-15
91,197	3,773	338	1	1,057,390	112,836	944,554	1915-16
							Gurgáon
139,864	3,028	97	...	1,349,827	352,902	996,925	1914-15
122,717	2,896	...	...	987,739	86,543	901,196	1915-16
							Karnál
152,387	5,328	221	133	1,331,328	260,681	1,070,647	1914-15
85,026	7,300	372	35	1,161,289	163,789	997,500	1915-16
							Ambala
135,607	15,569	119	390	946,587	223,558	723,029	1914-15
122,569	15,283	335	372	879,517	173,427	706,090	1915-16
							Simla
...	85	283	11	14,794	5,154	9,640	1914-15
1	85	307	17	14,657	4,993	9,664	1915-16
							Kángrá
171	3,548	374	423	791,940	272,885	519,055	1914-15
573	3,542	641	28	764,655	257,742	506,913	1915-16
							Hoshiarpur
97,998	14,651	5,426	383	930,810	239,889	690,921	1914-15
99,971	15,766	2,734	2,035	907,613	218,208	689,405	1915-16
							Jalandhar
205,721	8,731	1,140	...	855,969	201,850	654,119	1914-15
153,773	7,973	1,804	..	762,231	156,030	606,201	1915-16
							Ludhiána
153,552	4,994	289	17	838,006	121,115	716,891	1914-15
120,067	4,262	2,375	12	826,474	131,727	694,747	1915-16
							Ferozpur
437,573	7,379	6,993	72	2,522,750	312,582	2,210,168	1914-15
229,527	15,985	179	50	1,998,352	161,384	1,836,968	1915-16
							Multan
204,875	6,494	72	66	1,271,834	156,779	1,115,055	1914-15
122,516	7,054	41	478	1,067,174	131,375	935,799	1915-16
							Jhang
121,803	9,010	...	15	770,852	77,394	693,458	1914-15
127,372	7,132	...	22	675,144	74,626	600,518	1915-16
							Lyallpur
268,631	16,466	...	41	1,666,428	273,557	1,392,871	1914-15
301,923	14,574	...	40	1,576,343	264,182	1,312,161	1915-16

Table III—*continued*

No. 49.—AREA (IN ACRES) UNDER CROP, AND SPECIFICATION OF CROPS, IN EACH DISTRICT IN THE PUNJAB—*continued*

District	Dyes		Drugs and narcotics							
	Indigo	Others	Opium	Coffee	Tea	Tobacco	Cinchona	Indian hemp	Others	Total
26	27	28	29	30	31	32	33	34	35	36
Montgomery										
1914-15	...	3	...	...	...	2,853	...	...	...	2,853
1915-16	...	5	...	...	...	2,778	...	...	...	2,778
Lahore										
1914-15	...	152	...	...	...	3,697	...	...	...	3,697
1915-16	11	160	...	...	...	3,309	...	...	...	3,309
Amritsar										
1914-15	...	2	...	...	...	2,717	...	...	...	2,717
1915-16	...	...	...	...	...	2,229	...	...	...	2,229
Gurdáspur										
1914-15	7	...	...	...	...	1,634	...	...	25	1,659
1915-16	1	...	...	...	...	1,265	...	...	29	1,294
Siálkot										
1914-15	...	...	...	...	...	5,295	...	...	...	5,295
1915-16	...	...	...	...	...	3,314	...	...	...	3,314
Gujrát										
1914-15	21	5	...	...	...	3,729	...	...	...	3,729
1915-16	20	...	...	...	...	2,556	...	...	...	2,556
Gujránwála										
1914-15	...	126	...	...	...	4,785	...	...	...	4,785
1915-16	...	124	...	...	...	3,186	...	...	...	3,186
Sháhpur										
1914-15	6	1,748	...	...	...	2,586	...	...	...	2,586
1915-16	...	1,659	...	...	...	2,396	...	...	...	2,396
Jhelam										
1914-15	...	22	...	...	...	704	...	...	...	704
1915-16	...	11	...	...	...	671	...	...	11	682
Rawalpindi										
1914-15	...	...	...	...	...	286	...	...	...	286
1915-16	...	...	...	...	...	295	...	...	...	295
Attock										
1914-15	...	...	...	...	...	3,548	...	...	...	3,548
1915-16	...	...	...	...	...	3,607	...	...	...	3,607
Miánwali										
1914-15	...	...	...	...	...	487	...	...	...	487
1915-16	...	...	...	...	...	555	...	...	1	556
Dera Ghazi Khan										
1914-15	1,814	40	...	...	...	2,333	...	8	...	2,341
1915-16	2,196	...	...	...	...	2,995	...	8	...	3,003
Muzaffargarh										
1914-15	4,914	...	...	...	...	1,541	...	...	...	1,541
1915-16	5,159	...	...	...	...	1,989	...	...	...	1,989
Total										
1914-15	20,193	4,042	1,891	...	9,850	63,887	...	9	1,721	77,358
1915-16	21,422	3,982	2,295	...	9,739	55,832	...	8	769	68,643

Fodder crops	Fruits and vegetables including root crops	Miscellaneous crops		Total area cropped during the year	Area cropped more than once	Net area cropped during the year	District
		Food	Non-food				
37	38	39	40	41	42	43	44
							Montgomery
152,527	5,195	...	7	912,919	74,233	838,686	1914-15
156,659	6,171	5	20	695,154	75,255	619,899	1915-16
							Lahore
240,004	17,093	20,435	88	1,436,974	275,481	1,161,493	1914-15
220,541	19,585	17,979	112	1,253,999	225,366	1,028,633	1915-16
							Amritsar
205,137	14,764	...	...	973,119	234,339	738,780	1914-15
198,098	18,144	...	...	927,940	196,000	731,940	1915-16
							Gurdáspur
122,174	13,009	7	228	991,563	190,944	800,619	1914-15
108,450	11,592	...	276	943,982	158,201	785,781	1915-16
							Siálkot
137,974	9,878	...	...	1,080,414	214,629	865,785	1914-15
125,510	10,969	...	...	1,017,175	166,233	850,942	1915-16
							Gujrát
89,011	5,070	...	...	959,182	133,044	826,138	1914-15
79,163	6,414	...	...	842,081	91,457	750,624	1915-16
							Gujránwála
177,206	12,807	...	...	1,471,160	168,969	1,302,191	1914-15
196,078	12,214	...	...	1,372,298	139,943	1,232,355	1915-16
							Sháhpur
156,278	7,724	18,663	...	1,252,133	104,108	1,148,025	1914-15
180,549	6,214	5,672	1,050	979,364	105,928	873,436	1915-16
							Jhelam
36,287	3,653	2,774	1	762,768	71,329	694,439	1914-15
25,564	3,330	5,045	139	679,439	53,954	625,485	1915-16
							Rawalpindi
25,711	4,901	22	2	656,609	94,016	562,593	1914-15
18,015	7,754	2	4	590,943	57,123	533,820	1915-16
							Attock
30,711	4,899	202	25	1,094,134	87,070	1,007,064	1914-15
12,876	7,605	119	4	807,340	51,471	755,869	1915-16
							Miánwali
11,794	24,513	...	...	698,788	28,684	670,104	1914-15
5,890	9,038	862	6,481	402,745	30,393	372,352	1915-16
							Dera Ghazi Khan
36,273	2,671	899	21	924,155	42,342	881,813	1914-15
24,411	2,597	1,767	87	522,075	29,316	492,759	1915-16
							Muzaffargarh
109,172	4,185	...	4	743,664	76,354	667,310	1914-15
91,599	4,030	...	11	674,238	85,061	589,177	1915-16
							Total
3,899,103	233,213	58,688	1,927	31,715,882	5,062,591	26,653,291	1914-15
3,177,314	233,409	40,580	11,274	25,903,777	3,555,088	22,348,689	1915-16

Table III—*continued*

No. 50—AREA (IN ACRES) UNDER CROP, AND SPECIFICATION OF CROPS, IN EACH DISTRICT IN UPPER BURMA

District	Food-grains									
	Rice	Wheat	Barley	Cholum or jawar (millet)	Cumbu or bajra (millet)	Ragi or marua	Maize	Gram (pulse)	Other food-grains, including pulses	Total
1	2	3	4	5	6	7	8	9	10	11
Mandalay										
1914-15	110,689	161	...	...	...	...	1,125	758	...	112,733
1915-16	109,343	229	...	...	...	...	1,347	881	5,547	117,347
Bhamo										
1914-15	79,502	...	...	...	....	...	500	...	...	80,002
1915-16	77,988	...	...	500	...	...	...	...	...	78,488
Myitkyina										
1914-15	46,736	...	...	...	...	...	2,393	...	...	49,129
1915-16	37,716	15	...	...	...	...	2,413	...	50	40,194
Katha										
1914-15	188,640	3	...	...	...	...	18	...	...	188,661
1915-16	200,247	...	...	...	...	...	20	...	...	200,267
Ruby Mines										
1914-15	7,291	...	...	...	...	...	500	...	...	7,791
1915-16	8,335	...	...	...	...	...	500	...	...	8,835
Shwebo										
1914-15	580,714	728	...	4,398	2,305	...	269	1,811	...	590,225
1915-16	555,919	1,882	...	6,667	...	...	156	1,622	14,535	580,781
Sagaign										
1914-15	70,068	21,176	...	3,449	54,803	...	9,759	10,198	...	169,453
1915-16	70,915	29,583	...	55,631	...	...	15,325	15,683	39,160	226,297
Lower Chindwin										
1914-15	99,144	2,749	...	86,850	33,689	...	2,463	13,834	21	238,750
1915-16	74,998	3,319	...	127,007	...	...	2,835	14,533	181	222,873
Upper Chindwin										
1914-15	84,151	...	...	....	...	...	330	26	...	84,507
1915-16	86,602	...	...	...	...	...	236	3	...	86,841
Pakôkku										
1914-15	91,866	194	...	107,919	2,750	...	36,939	3,450	198	243,316
1915-16	83,589	170	...	104,734	...	...	39,607	3,710	724	232,534
Minbu										
1914-15	113,781	1,002	...	12,963	...	...	16,176	3,206	1,149	148,277
1915-16	120,145	1,058	...	11,628	...	...	17,203	4,188	2,617	156,839
Magwe										
1914-15	134,526	2	...	99,222	...	...	28,287	505	32,988	295,530
1915-16	139,247	13	...	80,735	...	...	25,712	371	36,142	282,220
Kyaukse										
1914-15	126,440	1,649	...	37	1,409	...	317	1,119	...	130,971
1915-16	126,963	3,496	...	1,841	...	...	612	1,921	...	134,833
Meiktila										
1914-15	135,408	1,158	...	83,311	3,094	...	15,033	3,421	3,795	245,220
1915-16	87,234	746	...	85,418	...	...	11,088	6,318	5,064	195,868
Yaméthin										
1914-15	266,807	259	...	19,564	1,490	...	11,387	3,168	302	302,977
1915-16	252,439	383	...	16,669	...	...	12,418	4,277	375	286,561
Myingyan										
1914-15	45,448	140	...	61,351	72,617	...	14,759	3,949	41,896	240,160
1915-16	33,238	331	...	145,660	...	...	15,612	8,015	47,880	250,736
Chin Hills										
1914-15	7,912	916	...	11,053	...	...	8,771	...	14,536	43,188
1915-16	7,912	916	...	11,053	...	...	8,771	...	14,536	43,188
Pakôkku Hill Tracts										
1914-15	1,000	...	...	8,300	...	...	500	...	...	9,800
1915-16	1,000	...	...	8,300	...	...	500	...	...	9,800
Total										
1914-15	2,190,123	30,137	...	498,417	172,157	...	149,526	45,445	94,885	3,180,690
1915-16	2,073,830	42,141	...	655,843	...	...	154,355	61,522	166,811	3,154,502

For tracts outside the surveyed area the figures are based on estimates framed in the best manner possible

Oilseeds						Condiments and spices	Sugar		Fibres				District
Linseed	Sesamum (Til or jinjili)	Rape and mustard	Groundnut	Others	Total		Sugarcane	Others	Cotton	Jute	Others	Total	
12	13	14	15	16	17	18	19	20	21	22	23	24	25
													Mandalay
...	6,752	1	136	2	6,891	2,430	1	42	279	...	...	279	1914-15
...	5,605	...	123	15	5,743	3,254	...	48	33	...	...	33	1915-16
													Bhamo
...	1,060	...	...	...	1,060	5	15	...	2,000	...	50	2,050	1914-15
...	1,060	...	...	...	1,060	10	25	...	2,000	...	50	2,050	1915-16
													Myitkyina
...	1,207	10	...	...	1,217	10	40	...	...	...	...	...	1914-15
...	1,207	10	...	...	1,217	25	50	...	...	...	...	...	1915-16
													Katha
...	419	140	...	...	559	32	12	...	...	...	1	1	1914-15
...	873	130	...	...	1,003	19	10	...	...	...	...	...	1915-16
													Ruby Mines
...	434	...	...	...	434	3	...	...	...	...	...	...	1914-15
...	615	...	...	...	615	...	...	...	...	...	...	...	1915-16
													Shwebo
...	40,472	21	166	...	40,659	266	...	...	2,958	...	...	2,958	1914-15
...	42,519	1	683	...	43,203	467	1	...	1,548	...	...	1,548	1915-16
													Sagaing
...	134,352	...	3,638	45	138,035	4,741	...	768	67,181	...	150	67,331	1914-15
17	125,926	...	6,136	...	132,079	4,628	190	796	42,018	...	150	42,168	1915-16
													Lower Chindwin
...	126,785	...	11,211	...	137,996	2,094	1	...	25,628	...	...	25,628	1914-15
...	143,884	...	11,835	...	155,719	2,786	1	...	15,961	...	18	15,979	1915-16
													Upper Chindwin
...	705	109	13	...	827	38	7	...	5	...	...	5	1914-15
...	801	81	...	1	883	16	9	...	5	...	1	6	1915-16
													Pakákku
...	105,918	...	85,084	61	170,264	4,398	14	19,370	1,743	...	...	1,743	1914-15
60	85,254	...	88,119	4	173,437	5,158	80	19,655	1,675	...	2	1,677	1915-16
													Minbu
...	79,694	...	421	1	80,116	2,920	1	...	500	...	...	500	1914-15
...	60,076	...	255	...	60,331	2,547	44	...	77	...	...	77	1915-16
													Magwe
...	183,137	...	61,238	...	244,375	1,061	68	831	4,386	...	...	4,386	1914-15
...	183,099	...	54,824	...	237,923	1,462	50	820	2,853	...	...	2,853	1915-16
													Kyaukse
...	25,981	...	2	41	26,024	11,616	271	955	2,298	...	...	2,298	1914-15
...	28,318	1	5	...	28,324	12,966	356	473	400	...	...	400	1915-16
													Meiktila
...	119,876	...	4,512	...	124,388	22,154	75	...	62,453	...	...	62,453	1914-15
...	117,375	...	3,776	...	121,151	20,205	171	...	45,473	...	...	45,473	1915-16
													Yaméthin
...	73,721	7	824	...	74,552	2,344	2,346	69	2,081	...	...	2,081	1914-15
...	69,530	...	785	...	70,315	2,647	2,187	95	1,376	...	...	1,376	1915-16
													Myingyan
...	259,328	...	98,119	4	357,451	4,197	3	...	90,230	...	...	90,230	1914-15
...	269,741	...	91,043	...	360,784	4,313	4	...	54,445	...	...	54,445	1915-16
													Chin Hills
...	...	...	...	...	...	...	...	...	...	...	...	...	1914-15
...	...	...	...	...	...	...	...	...	...	...	...	...	1915-16
													Pakôkku Hill Tracts
...	...	..	...	...	...	...	...	...	...	...	...	...	1914-15
...	...	...	...	...	...	...	...	...	...	...	...	...	1915-16
													Total
...	1,139,042	288	265,364	(a)154	1,404,848	58,309	2,854	22,025	261,742	...	201	261,943	1914-15
77	1,135,883	223	257,584	20	1,393,787	60,503	3,178	21,887	167,864	...	221	168,085	1915-16

(a) Includes linseed

Table III—*continued*

No. 50—AREA (IN ACRES) UNDER CROP, AND SPECIFICATION OF CROPS, IN EACH DISTRICT IN UPPER BURMA—*continued*

District	Dyes		Drugs and narcotics							
	Indigo	Others	Opium	Coffee	Tea	Tobacco	Cinchona	Indian hemp	Others	Total
26	27	28	29	30	31	32	33	34	35	36
Mandalay										
1914-15	...	...	...	...	...	5,638	...	...	47	5,685
1915-16	...	...	...	...	...	3,007	...	...	40	3,047
Bhamo										
1914-15	...	...	200	60	...	603	...	...	...	863
1915-16	...	...	200	60	...	544	...	...	...	804
Myitkyina										
1914-15	...	...	...	5	14	464	...	...	...	483
1915-16	...	...	...	5	12	464	...	...	...	481
Katha										
1914-15	...	...	...	...	329	569	...	...	...	898
1915-16	...	...	...	1	798	683	...	...	...	1,482
Ruby Mines										
1914-15	...	...	...	10	50	66	...	...	...	126
1915-16	...	...	...	10	50	30	...	...	...	90
Shwebo										
1914-15	...	...	...	...	...	343	...	...	40	383
1915-16	...	...	...	...	...	181	...	...	31	212
Sagaing										
1914-15	...	...	...	...	...	5,067	...	...	16	5,083
1915-16	...	...	...	...	...	3,629	...	...	16	3,645
Lower Chindwin										
1914-15	23	...	...	...	...	670	...	...	1,708	2,378
1915-16	15	...	...	...	...	433	...	...	35	468
Upper Chindwin										
1914-15	100	...	...	...	1,392	1,084	...	...	1	2,477
1915-16	86	...	...	...	1,264	894	...	...	14	2,172
Pakôkku										
1914-15	260	...	...	...	...	8,843	...	...	63	8,906
1915-16	250	...	...	...	...	7,199	...	...	65	7,264
Minbu										
1914-15	...	...	...	...	...	2,379	...	...	146	2,525
1915-16	...	...	...	...	...	1,885	...	...	160	2,045
Magwe										
1914-15	...	...	...	...	...	1,825	...	...	78	1,903
1915-16	2	...	...	...	...	2,018	...	...	81	2,099
Kyauksé										
1914-15	...	...	...	...	...	488	...	...	385	873
1915-16	...	...	...	...	...	238	...	...	393	631
Meiktila										
1914-15	...	...	...	...	...	16	...	...	98	114
1915-16	...	...	...	...	...	8	...	...	100	108
Yaméthin										
1914-15	...	...	...	...	...	320	...	...	85	405
1915-16	...	...	...	...	...	379	...	...	95	474
Myingyan										
1914-15	...	...	...	...	...	3,764	...	...	41	3,805
1915-16	...	...	...	...	...	3,328	...	...	41	3,369
Chin Hills										
1914-15	...	...	...	...	...	...	...	...	...	...
1915-16	...	...	...	...	...	...	...	...	...	...
Pakôkku Hill Tracts										
1914-15	...	...	...	...	...	400	...	36	...	436
1915-16	...	...	...	...	...	400	...	36	...	436
Total										
1914-15	383	...	200	75	1,785	33,539	...	36	2,708	37,343
1915-16	353	...	200	76	2,124	25,320	...	36	1,071	28,827

See explanation given in foot note on page 168

Fodder crops	Fruits and vegetables including root crop	Miscellaneous crops: Food	Miscellaneous crops: Non-food	Total area cropped during the year	Area cropped more than once	Net area cropped during the year	District
37	38	39	40	41	42	43	44
							Mandalay
3,170	50,003	...	40	181,274	5,650	175,624	1914-15
2,552	50,343	1,122	36	183,495	4,767	178,728	1915-16
							Bhamo
...	1,811	...	100	85,906	22	85,884	1914-15
...	1,821	...	100	84,358	22	84,336	1915-16
							Myitkyina
...	855	...	4,995	56,729	...	56,729	1914-15
...	507	409	4,696	47,579	...	47,579	1915-16
							Katha
...	2,476	...	10	192,649	2	192,647	1914-15
...	2,760	...	10	205,551	81	205,470	1915-16
							Ruby Mines
...	1,393	...	...	9,747	...	9,747	1914-15
...	1,123	150	...	10,813	...	10,813	1915-16
							Shwebo
704	34,873	...	25	670,093	2,868	667,225	1914-15
...	22,458	..	25	648,695	2,598	646,097	1915-16
							Sagaing
4,386	100,179	...	...	489,976	25,368	464,608	1914-15
...	79,044	...	...	488,847	32,907	455,940	1915-16
							Lower Chindwin
...	71,314	...	...	478,184	18,953	459,231	1914-15
...	79,449	626	...	477,916	24,500	453,416	1915-16
							Upper Chindwin
...	4,724	...	67	92,752	695	92,057	1914-15
65	4,609	...	...	94,687	639	94,048	1915-16
							Pakôkku
16,641	61,548	...	...	526,460	51,612	474,848	1914-15
17,750	77,085	...	...	534,890	66,203	468,687	1915-16
							Minbu
17,595	30,522	...	...	282,456	18,799	263,657	1914-15
17,068	34,087	...	...	273,038	18,277	254,761	1915-16
							Magwe
...	17,726	...	...	565,870	102,510	465,360	1914-15
...	18,728	...	...	546,157	100,094	446,063	1915-16
							Kyaukse
3,363	21,433	...	6	197,810	21,121	176,689	1914-15
1,526	25,556	...	5	205,070	23,536	181,534	1915-16
							Meiktila
...	55,894	...	...	510,298	98,025	412,273	1914-15
...	66,866	...	...	449,842	91,592	358,250	1915-16
							Yaméthin
6,598	25,073	...	...	416,445	28,260	388,185	1914-15
6,029	25,221	...	...	394,905	26,507	368,398	1915-16
							Myingyan
5	131,912	...	...	827,763	141,906	685,857	1914-15
...	148,140	...	...	821,791	153,491	668,300	1915-16
							Chin Hills
...	...	...	...	43,188	...	43,188	1914-15
...	...	...	...	43,188	...	43,188	1915-16
							Pakôkku Hill Tracts
...	240	...	...	10,476	...	10,476	1914-15
..	240	...	...	10,476	...	10,476	1915-16
							Total
52,462	611,976	...	5,243	5,638,076	515,791	5,122,285	1914-15
44,960	638,037	2,307	4,872	5,521,298	545,214	4,976,084	1915-16

See explanation given in foot note on page 168

Table III—*continued*

No. 51—AREA (IN ACRES) UNDER CROP, AND SPECIFICATION OF CROPS, IN EACH DISTRICT IN LOWER BURMA

District	Food-grains									
	Rice	Wheat	Barley	Cholum or jawar (millet)	Cumbu or bajra (millet)	Ragi or marua	Maize	Gram (pulse)	Other food-grains, including pulses	Total
1	2	3	4	5	6	7	8	9	10	11
Akyab										
1914-15	668,236	...	...	...	5	...	84	45	...	668,370
1915-16	654,946	...	...	...	...	...	91	43	49	655,129
Northern Arakan										
1914-15	9,044	...	...	...	...	...	...	...	...	9,044
1915-16	9,398	...	...	...	...	...	...	...	...	9,398
Kyaukpyu										
1914-15	198,376	...	...	...	...	...	1	...	...	198,377
1915-16	187,511	...	...	...	...	...	2	...	...	187,513
Sandoway										
1914-15	71,786	...	...	...	...	...	1	...	...	71,787
1915-16	73,841	...	...	...	...	...	...	...	...	73,841
Rangoon Town										
1914-15	3,074	...	...	...	...	...	...	...	...	3,074
1915-16	3,317	...	...	...	...	...	...	...	...	3,317
Insein										
1914-15	495,637	...	...	...	...	...	92	...	...	495,729
1915-16	495,512	...	...	...	...	...	161	...	...	495,673
Hanthawaddy										
1914-15	758,723	...	...	...	...	...	...	...	...	758,723
1915-16	755,182	...	...	...	...	...	...	...	...	755,182
Pegu										
1914-15	803,599		...	...	...	...	1,112	82	...	804,794
1915-16	807,176	...	...	...	...	...	898	85	...	808,159
Tharawadi										
1914-15	490,153	...	...	...	...	...	1,111	684	...	491,948
1915-16	489,232	...	...	...	...	...	1,078	1,194	...	491,504
Prome										
1914-15	322,634	...	...	13	...	...	1,672	25	...	324,344
1915-16	324,729	...	...	14	...	...	1,846	11	...	326,600
Ma-ubin										
1914-15	373,287	...	...	...	...	...	2,600	51	...	375,938
1915-16	372,713	...	...	40	...	...	2,631	33	...	375,417
Pyapôn										
1914-15	646,341	...	...	...	...	...	...	...	...	646,341
1915-16	629,262	...	...	...	...	...	...	...	...	629,226
Bassein										
1914-15	663,066	...	...	...	...	...	780	200	...	664,046
1915-16	662,459	...	...	...	...	...	808	50	...	663,317
Henzada										
1914-15	493,955	...	...	...	...	...	3,976	1,037	...	498,968
1915-16	503,676	...	...	...	...	...	6,183	833	...	510,692
Myaungmya										
1914-15	636,447	...	...	...	...	...	24	...	...	636,471
1915-16	642,972	...	...	...	...	...	25	9	54	643,060
Thayetmyo										
1914-15	113,089	...	...	...	...	...	9,017	61	5	122,172
1915-16	117,279	...	...	...	...	...	10,020	26	1,381	128,706
Amherst										
1914-15	411,813	...	...	...	...	...	...	...	...	411,813
1915-16	426,929	...	...	...	...	...	...	...	...	426,929
Tavoy										
1914-15	103,570	...	...	...	...	...	...	...	...	103,570
1915-16	103,166	...	...	...	...	...	...	...	...	103,166
Mergui										
1914-15	76,684	...	...	...	...	...	...	...	...	76,684
1915-16	77,529	...	...	...	...	...	...	...	...	77,529
Toungoo										
1914-15	397,838	...	...	...	...	...	382	90	...	398,310
1915-16	392,999	...	...	...	...	...	436	59	...	393,494
Thatôn										
1914-15	642,286	...	...	...	...	...	269	...	...	642,555
1915-16	649,198	...	...	...	...	...	319	...	250	649,767
Salween										
1914-15	24,682	...	...	...	...	...	...	...	...	24,682
1915-16	24,588	...	...	...	...	...	...	...	...	24,588
Total										
1914-15	8,404,320	...	...	13	5	...	21,121	2,276	5	8,427,740
1915-16	8,403,614	...	...	54	...	...	24,498	2,343	1,734	8,432,243

See explanation given in the footnote (page 168)

Oilseeds						Condiments and spices	Sugar		Fibres				District
Linseed	Sesamum (til or jinjili)	Rape and Mustard	Groundnut	Others	Total		Sugarcane	Others	Cotton	Jute	Others	Total	
12	13	14	15	16	17	18	19	20	21	22	23	24	25
													Akyab
...	186	3,526	...	202	3,914	7,727	268	...	443	...	...	443	1914-15
176	216	3,265	...	...	3,657	7,354	244	...	468	...	...	468	1915-16
													Northern Arakan
...	200	...	...	...	200	...	...	...	300	...	...	300	1914-15
...	215	...	...	...	215	...	...	...	250	...	...	250	1915-16
													Kyaukpyu
...	3	...	1	...	4	472	557	...	6	...	41	47	1914-15
...	7	...	2	...	9	399	661	97	6	...	...	6	1915-16
													Sandoway
...	760	...	6	...	766	1,270	461	...	26	...	202	228	1914-15
..	842	...	5	...	847	1,308	651	...	39	...	187	226	1915-16
													Rangoon Town
...	...	...	...	...	...	...	...	...	...	...	...	...	1914-15
...	...	...	...	...	...	...	...	...	...	...	...	...	1915-16
													Insein
...	205	...	...	...	205	22	122	...	...	...	...	...	1914-15
...	221	...	...	...	221	11	123	...	...	...	...	...	1915-16
													Hanthawaddy
...	...	...	...	...	...	...	...	...	...	...	...	...	1914-15
...	...	...	..	...	...	...	...	...	...	...	...	...	1915-16
													Pegu
...	946	...	...	...	946	89	653	...	...	...	...	...	1914-15
...	849	...	...	...	849	78	637	...	...	...	...	...	1915-16
													Tharawadi
...	1,397	...	...	...	1,397	617	207	...	...	...	...	...	1914-15
...	3,062	...	...	...	3,062	873	266	...	...	...	...	...	1915-16
													Prome
...	2,761	...	41	...	2,802	749	295	8	1,295	...	...	1,295	1914-15
...	2,756	...	38	...	2,794	674	329	10	1,269	...	...	1,269	1915-16
													Ma-ubin
...	...	...	5,422	...	5,422	3,527	196	...	...	...	...	...	1914-15
...	40	...	2,445	...	2,485	3,934	167	...	...	...	...	...	1915-16
													Pyapón
...	...	...	...	...	...	2	19	...	...	...	...	...	1914-15
...	...	...	...	...	...	2	...	...	...	...	...	...	1915-16
													Bassein
...	68	...	9	...	77	21	322	14	...	...	...	...	1914-15
...	10	...	...	...	10	14	211	9	...	...	...	...	1915-16
													Henzada
...	693	...	143	...	836	811	94	523	...	...	...	...	1914-15
...	925	...	171	...	1,096	1,668	122	501	...	...	...	...	1915-16
													Myaungmya
...	4	...	286	...	290	438	287	...	...	...	...	...	1914-15
...	5	...	267	...	272	478	394	...	...	...	...	...	1915-16
													Thayetmyo
...	62,967	...	2,030	15	65,012	2,548	15	18	28,947	...	...	28,947	1914-15
17	53,761	...	1,238	...	55,016	2,380	17	19	19,209	...	...	19,209	1915-16
													Amherst
...	1,429	...	...	...	1,429	197	832	...	214	...	...	214	1914-15
...	1,857	...	...	...	1,857	411	839	...	73	...	...	73	1915-16
													Tavoy
...	75	...	...	...	75	81	74	70	...	...	264	264	1914-15
...	77	...	...	...	77	111	101	49	...	...	259	259	1915-16
													Mergui
...	5	...	...	...	5	...	56	...	...	...	...	...	1914-15
...	5	...	...	...	5	...	65	...	1	...	...	1	1915-16
													Toungoo
...	1,907	26	7	45	1,985	137	956	216	...	...	14	14	1914-15
...	2,218	18	11	1	2,248	133	789	194	...	...	...	...	1915-16
													Thatôn
...	290	...	7	...	297	368	6,876	47	140	...	...	140	1914-15
...	545	...	3	...	548	979	6,780	47	134	...	...	134	1915-16
													Salween
...	...	...	...	...	...	...	218	...	...	...	...	...	1914-15
...	...	...	...	...	...	...	217	...	...	...	...	...	1915-16
													Total
...	73,896	3,552	7,952	(a)262	85,662	19,076	12,508	896	31,371	...	521	31,892	1914-15
193	67,611	3,283	4,180	1	75,268	20,807	12,613	926	21,449	...	446	21,895	1915-16

(a) Includes linseed

Table III—*continued*

No. 51.—AREA (IN ACRES) UNDER CROP, AND SPECIFICATION OF CROPS, IN EACH DISTRICT IN LOWER BURMA—*continued*

District	Dyes		Drugs and narcotics							
	Indigo	Others	Opium	Coffee	Tea	Tobacco	Cinchona	Indian hemp	Others	Total
26	27	28	29	30	31	32	33	34	35	36
Akyab										
1914-15	...	...	...	...	...	485	...	...	2,293	2,778
1915-16	...	...	...	...	...	540	...	...	1,273	1,813
Northern Arakan										
1914-15	...	...	...	...	...	1,826	...	...	...	1,826
1915-16	...	...	...	...	...	1,724	...	...	...	1,724
Kyaukpyu										
1914-15	...	...	...	...	...	4,949	...	...	134	5,083
1915-16	...	...	...	...	...	4,813	...	...	204	5,017
Sandoway										
1914-15	...	...	...	...	...	1,955	...	...	111	2,066
1915-16	...	...	...	...	...	1,973	...	...	110	2,083
Rangoon Town										
1914-15	...	...	...	...	...	...	...	...	6	6
1915-16	...	...	...	...	...	...	...	...	4	4
Insein										
1914-15	...	...	...	...	...	87	...	...	102	189
1915-16	...	...	...	...	...	83	...	...	109	192
Hanthawaddy										
1914-15	...	...	...	...	...	...	...	...	208	208
1915-16	...	...	...	...	...	...	...	...	235	235
Pegu										
1914-15	...	...	...	...	...	4,097	...	...	1	4,098
1915-16	...	...	...	...	...	3,162	...	...	...	3,162
Tharawadi										
1914-15	...	...	...	...	...	4,735	...	...	34	4,769
1915-16	...	...	...	...	...	5,566	...	...	23	5,589
Prome										
1914-15	...	...	...	...	...	4,109	...	...	866	4,975
1915-16	...	...	...	...	...	4,009	...	...	863	4,872
Ma-ubin										
1914-15	...	...	...	...	...	4,082	...	...	698	4,780
1915-16	...	...	...	...	...	3,360	...	...	865	4,225
Pyapôn										
1914-15	...	...	...	...	...	...	...	...	852	852
1915-16	...	...	...	...	...	...	...	...	856	856
Bassein										
1914-15	...	...	...	...	...	5,153	...	...	218	5,371
1915-16	...	...	...	...	...	4,851	...	...	205	5,056
Henzada										
1914-15	...	...	...	1	...	11,394	...	...	1,458	12,853
1915-16	...	...	...	1	...	9,855	...	...	1,578	11,434
Myaungmya										
1914-15	...	...	...	...	...	2	...	...	455	457
1915-16	...	...	...	...	...	...	...	...	514	514
Thayetmyo										
1914-15	...	...	...	...	...	8,801	...	...	150	8,951
1915-16	...	...	...	...	...	8,513	...	...	131	8,644
Amherst										
1914-15	...	...	...	...	...	224	...	...	5,313	5,537
1915-16	...	...	...	...	...	226	...	...	5,085	5,311
Tavoy										
1914-15	...	...	...	...	...	6	...	...	4,677	4,683
1915-16	...	...	...	...	...	8	...	...	4,569	4,577
Mergui										
1914-15	...	...	...	3	...	428	...	...	5,057	5,488
1915-16	...	...	...	3	...	426	...	...	4,856	5,285
Toungoo										
1914-15	...	...	...	...	...	2,546	...	...	10,031	12,577
1915-16	...	...	...	...	...	3,031	...	...	9,246	12,277
Thatôn										
1914-15	...	...	...	...	...	1,643	...	...	2,766	4,409
1915-16	...	...	...	...	...	1,683	...	...	2,669	4,352
Salween										
1914-15	...	...	...	...	...	...	...	...	3,795	3,795
1915-16	...	...	...	...	...	...	...	...	3,843	3,843
Total										
1914-15	...	...	...	4	...	56,522	...	...	39,225	95,751
1915-16	...	...	...	4	...	53,823	...	...	37,238	91,065

Fodder crops	Fruits and vegetables including root crops	Miscellaneous crops		Total area cropped during the year	Area cropped more than once	Net area cropped during the year	District
		Food	Non-food				
37	38	39	40	41	42	43	44
							Akyab
...	26,486	...	9,694	719,680	395	719,285	1914-15
...	27,561	90	9,720	706,036	293	705,743	1915-16
							Northern Arakan
...	...	...	106	11,476	...	11,476	1914-15
...	...	...	175	11,762	...	11,762	1915-16
							Kyaukpyu
...	6,489	...	3,813	214,842	169	214,673	1914-15
...	6,155	1,732	3,149	204,738	195	204,543	1915-16
							Sandoway
...	3,265	...	3,798	83,641	162	83,479	1914-15
...	3,065	375	4,006	86,402	166	86,236	1915-16
							Rangoon Town
5	3,517	...	18	6,620	...	6,620	1914-15
...	3,565	...	18	6,904	...	6,904	1915-16
							Insein
...	27,192	...	5,803	529,262	86	529,176	1914-15
...	27,420	...	5,946	529,586	207	529,379	1915-16
							Hanthawaddy
...	23,016	...	14,603	796,550	...	796,550	1914-15
...	20,571	2,501	14,581	793,070	...	793,070	1915-16
							Pegu
...	15,562	...	447	826,589	1,672	824,917	1914-15
...	13,594	2,842	635	829,956	1,927	828,029	1915-16
							Tharawadi
...	24,153	...	3	523,094	...	523,094	1914-15
...	24,983	...	3	526,280	...	526,280	1915-16
							Prome
363	33,283	...	1,331	369,445	251	369,194	1914-15
201	33,346	...	661	370,756	249	370,507	1915-16
							Ma-ubin
...	40,456	...	4,153	434,472	3,062	431,410	1914-15
...	35,926	2,823	5,579	430,556	78	430,478	1915-16
							Pyapôn
...	3,526	...	7,049	657,789	...	657,789	1914-15
...	3,602	..	7,101	640,823	...	640,823	1915-16
							Bassein
...	34,800	...	6,002	710,653	...	710,653	1914-15
...	37,217	...	3,988	709,822	...	709,822	1915-16
							Henzada
...	59,984	...	2,918	576,987	407	576,580	1914-15
...	58,331	...	2,616	586,460	123	586,337	1915-16
							Myaungmya
...	16,973	...	9,480	664,396	...	664,396	1914-15
...	17,955	..	10,115	672,788	...	672,788	1915-16
							Thayetmyo
1,563	8,573	...	350	238,149	31,565	206,584	1914-15
2,406	7,977	...	348	224,722	22,728	201,994	1915-16
							Amherst
...	36,781	...	14,190	470,993	125	470,868	1914-15
...	37,254	...	14,992	487,666	147	487,519	1915-16
							Tavoy
...	23,265	...	12,265	144,347	450	143,897	1914-15
...	24,014	97	12,300	144,751	466	144,285	1915-16
							Mergui
...	14,171	...	30,823	127,227	705	126,522	1914-15
...	14,561	...	29,112	126,558	743	125,815	1915-16
							Toungoo
6	17,740	...	5,038	436,979	203	436,776	1914-15
1	18,433	...	5,064	432,635	151	432,482	1915-16
							Thatôn
...	42,183	...	10,997	707,872	189	707,683	1914-15
...	38,677	3,719	11,301	716,304	261	716,043	1915-16
							Salween
...	254	...	148	29,097	...	29,097	1914-15
...	233	...	160	29,041	...	29,041	1915-16
							Total
1,937	461,669	...	143,029	9,280,160	39,441	9,240,719	1914-15
2,608	454,440	14,179	141,570	9,267,614	27,734	9,239,880	1915-16

Table III—*continued*

No. 52—AREA (IN ACRES) UNDER CROP, AND SPECIFICATION OF CROPS, IN EACH DISTRICT IN THE CENTRAL PROVINCES

District	Food-grains									
	Rice	Wheat	Barley	Cholum or jawar (millet)	Cumbu or bajra (millet)	Ragi or marua	Maize	Gram (pulse)	Other food-grains, including pulses	Total
1	2	3	4	5	6	7	8	9	10	11
Saugor										
1914-15	16,501	405,385	554	116,247	1,155	35	9,440	103,655	71,139	724,111
1915-16	16,707	402,993	1,105	189,304	2,078	22	9,050	66,187	87,632	775,078
Damoh										
1914-15	47,178	185,403	988	61,981	196	11	4,455	78,709	80,793	459,714
1915-16	52,646	188,801	1,223	87,573	255	20	3,935	54,023	93,153	481,629
Jubbulpore										
1914-15	154,246	232,468	4,156	40,933	1,120	94	13,713	172,035	259,442	878,207
1915-16	170,902	266,971	6,453	60,916	3,509	63	12,105	153,906	292,093	966,918
Mandla										
1914-15	115,531	76,009	484	416	1	51	27,497	56,925	354,372	631,286
1915-16	127,250	103,076	707	732	...	133	27,466	60,983	379,233	699,580
Seoni										
1914-15	104,042	258,085	360	32,615	5	373	12,003	38,494	185,616	631,593
1915-16	108,638	254,956	461	41,453	6	780	12,338	34,669	254,075	707,376
Narsinghpur										
1914-15	47,186	118,874	75	26,118	7,492	87	945	138,068	141,905	480,750
1915-16	47,256	110,033	141	38,519	12,728	10	793	126,309	168,417	504,206
Hoshangabad										
1914-15	10,876	414,563	139	55,095	2,195	113	2,728	91,320	111,141	688,170
1915-16	11,013	407,899	133	95,051	3,734	155	2,617	85,840	124,483	730,925
Nimar										
1914-15	8,339	42,229	51	203,078	25,580	5	2,669	14,312	129,270	425,533
1915-16	13,312	41,744	4	239,169	29,694	27	3,259	12,637	153,791	493,637
Betul										
1914-15	9,627	170,183	62	130,578	88	1,312	16,499	44,759	218,722	591,830
1915-16	11,200	167,078	49	149,699	285	1,691	16,303	37,533	237,457	621,295
Chhindwára										
1914-15	11,721	206,340	18	227,078	271	1,288	23,395	63,343	223,076	756,530
1915-16	11,748	204,216	231	242,368	215	1,260	23,826	57,786	238,707	780,357
Wardha										
1914-15	2,652	115,397	7	298,496	90	...	36	7,436	92,108	516,222
1915-16	3,516	144,102	14	346,944	254	...	36	6,403	80,641	581,910
Nágpur										
1914-15	28,024	207,606	10	481,331	582	20	451	12,086	134,772	864,882
1915-16	28,794	261,071	3	545,239	1,041	22	458	14,260	144,675	995,509
Chánda										
1914-15	262,758	59,258	749	227,139	16	412	5,513	17,094	112,762	685,701
1915-16	270,756	71,374	802	248,234	27	479	5,696	18,543	111,793	727,704
Bhandára										
1914-15	505,706	103,608	544	99,691	3	927	2,801	42,632	263,773	1,019,685
1915-16	523,583	113,382	341	115,105	16	770	2,854	39,414	278,284	1,073,749
Bálághát										
1914-15	299,437	20,073	802	4,946	...	3,258	7,636	16,039	135,978	488,169
1915-16	310,425	21,853	754	7,285	6	2,439	8,396	22,572	153,879	527,609
Drug										
1914-15	677,605	187,667	455	458	2	1,468	2,381	39,668	758,945	1,668,649
1915-16	679,786	200,988	780	664	5	1,532	2,356	41,972	797,513	1,725,596
Raipur										
1914-15	1,458,969	33,434	...	468	6	6,082	5,022	52,525	670,103	2,226,609
1915-16	1,486,115	41,583	750	840	13	5,072	4,870	62,645	715,036	2,316,924
Bilaspur										
1914-15	1,133,083	79,057	1,841	675	2	158	17,555	19,496	524,184	1,785,929
1915-16	1,149,583	99,501	4,804	1,218	41	144	17,733	41,828	604,450	1,919,302
Total										
1914-15	4,893,481	2,915,639	11,295	2,007,343	38,804	15,694	154,739	1,018,474	4,468,101	15,523,570
1915-16	5,023,230	3,101,567	18,755	2,410,313	53,907	14,619	154,091	937,510	4,915,312	16,629,304

Oilseeds						Condiments and spices	Sugar		Fibres				District
Linseed	Sesamum (Til or jinjili)	Rape and mustard	Groundnut	Others	Total		Sugarcane	Others	Cotton	Jute	Others	Total	
12	13	14	15	16	17	18	19	20	21	22	23	24	25
													Saugor
34,194	37,014	2,363	223	44,992	118,786	1,562	375	...	16,945	...	2,182	19,177	1914-15
27,900	43,793	2,119	305	35,943	110,060	2,230	433	...	12,219	...	1,227	13,446	1915-16
													Damoh
24,333	47,929	1,205	6	2,092	75,565	554	244	...	2,130	...	309	2,439	1914-15
19,524	50,680	914	170	3,074	74,362	717	280	...	1,175	...	164	1,339	1915-16
													Jubbulpore
84,210	71,747	9,267	130	6,174	171,528	2,320	748	...	16,236	...	13,256	29,492	1914-15
59,764	68,756	8,356	324	7,106	144,306	2,682	839	...	7,029	...	4,869	11,898	1915-16
													Mandla
16,886	46,780	19,576	4	60,576	143,822	526	319	...	67	...	20,785	20,852	1914-15
20,172	43,885	20,421	6	57,911	142,395	550	296	...	34	...	9,183	9,217	1915-16
													Seoni
20,771	27,564	1,072	...	79,657	129,064	1,115	512	...	16,733	...	35,074	56,642	1914-15
19,837	27,169	716	27	44,921	92,670	1,210	535	...	12,927	...	15,811	28,738	1915-16
													Narsinghpur
8,787	43,949	4	41	3,418	56,199	582	774	...	39,600	...	4,225	43,825	1914-15
7,315	42,149	4	72	3,855	53,395	599	830	...	26,787	...	2,138	28,925	1915-16
													Hoshangabad
21,020	93,679	...	86	289	115,074	2,073	161	...	64,932	...	1,673	66,605	1914-15
19,017	86,205	5	114	454	105,795	2,461	167	...	48,253	...	1,013	49,266	1915-16
													Nimar
831	80,110	...	1,434	408	82,783	2,671	70	...	346,538	...	2,069	348,607	1914-15
818	105,858	1	2,353	464	109,494	3,490	154	...	261,425	...	1,814	263,239	1915-16
													Betul
6,229	38,376	3	165	50,187	94,954	3,303	3,372	...	25,211	...	10,012	35,223	1914-15
6,895	38,565	8	283	60,035	105,786	3,623	3,363	...	9,645	...	10,056	19,701	1915-16
													Chhindwara
6,731	32,047	32	26	102,523	141,353	2,408	2,313	...	96,371	...	10,029	106,400	1914-15
6,548	33,521	20	22	113,058	153,169	2,631	2,275	...	82,154	..	7,839	89,993	1915-16
													Wardha
42,974	15,982	3	14	1,124	60,097	2,025	70	...	425,565	...	2,813	428,378	1914-15
41,606	17,962	5	60	1,081	60,714	2,899	100	...	354,570	...	2,112	356,682	1915-16
													Nágpur
78,810	45,640	...	178	3,409	128,037	6,970	288	...	348,983	...	5,251	354,234	1914-15
75,176	41,183	2	173	3,257	119,791	8,498	213	...	234,764	...	2,383	237,147	1915-16
													Chánda
68,212	77,685	14	58	5,216	151,185	7,856	839	...	69,916	...	709	70,625	1914-15
72,234	81,753	14	119	5,234	159,354	8,684	1,213	...	51,034	...	381	51,415	1915-16
													Bhandára
98,809	19,152	47	38	2,104	120,150	5,433	1,337	...	1,872	...	2,202	4,074	1914-15
87,420	9,177	55	236	1,733	98,621	5,980	1,285	...	556	...	947	1,503	1915-16
													Bálághát
44,762	2,588	3,248	2	2,128	52,728	846	1,341	...	26	...	346	372	1914-15
49,882	2,240	3,291	158	2,133	57,709	693	1,174	...	7	...	273	280	1915-16
													Drug
155,273	30,602	599	36	8,140	194,650	3,846	120	...	1,917	...	1,115	3,032	1914-15
121,100	25,015	641	261	7,617	154,634	4,175	158	...	1,460	...	425	1,885	1915-16
													Raipur
270,695	101,071	1,191	1,154	10,502	384,613	4,146	1,253	...	9,898	...	4,857	14,755	1914-15
216,919	69,727	1,438	1,594	10,728	300,406	4,566	2,019	...	7,747	...	2,914	10,661	1915-16
													Bilaspur
186,729	32,083	8,159	97	31,219	258,287	3,769	2,283	...	4,009	...	3,651	7,660	1914-15
149,209	25,449	9,158	223	34,658	218,697	5,057	4,258	...	3,268	...	1,572	4,840	1915-16
													Total
1,170,256	843,992	47,168	3,686	414,158	2,478,875	52,005	16,419	...	1,491,784	...	120,558	1,612,342	1914-15
1,001,336	813,087	47,168	6,500	393,262	2,261,353	60,745	19,592	...	1,115,054	...	65,121	1,180,175	1915-16

Table III—*continued*

No. 52—AREA (IN ACRES) UNDER CROP, AND SPECIFICATION OF CROPS, IN EACH DISTRICT IN THE CENTRAL PROVINCES—*continued*

District	Dyes		Drugs and narcotics							
	Indigo	Others	Opium	Coffee	Tea	Tobacco	Cinchona	Indian Hemp	Others	Total
26	27	28	29	30	31	32	33	34	35	36
Saugor										
1914-15	...	20	...	...	...	1,190	...	...	...	1,190
1915-16	...	14	...	...	...	1,557	...	...	...	1,557
Damoh										
1914-15	...	...	...	...	...	718	...	...	...	718
1915-16	...	...	...	...	...	911	...	...	...	911
Jubbulpore										
1914-15	...	13	...	...	...	533	...	...	...	533
1915-16	...	13	...	...	...	1,034	...	...	...	1,034
Mandla										
1914-15	...	...	...	...	...	562	...	...	...	562
1915-16	...	...	...	...	...	816	...	...	...	816
Seoni										
1914-15	...	...	...	...	...	422	...	...	...	422
1915-16	...	...	...	...	...	805	...	...	...	805
Narsinghpur										
1914-15	...	...	...	...	...	866	...	...	...	866
1915-16	...	...	...	...	...	981	...	...	...	981
Hoshangabad										
1914-15	...	8	...	...	...	1,281	...	...	...	1,281
1915-16	...	7	...	...	...	1,192	...	...	...	1,192
Nimar										
1914-15	...	...	...	...	...	354	...	192	...	546
1915-16	...	...	...	...	...	256	...	105	...	361
Betul										
1914-15	...	...	...	...	...	641	...	...	...	641
1915-16	...	...	...	...	...	661	...	...	...	661
Chhindwára										
1914-15	...	...	...	...	...	998	...	...	...	998
1915-16	...	6	...	...	...	1,233	...	...	...	1,233
Wardha										
1914-15	...	...	...	...	...	851	...	...	...	851
1915-16	...	...	...	...	...	1,016	...	...	...	1,016
Nágpur										
1914-15	...	4	...	...	...	463	...	...	...	463
1915-16	...	6	...	...	...	540	...	...	...	540
Chánda										
1914-15	...	1	...	...	...	859	...	...	...	859
1915-16	...	...	...	...	...	716	...	...	...	716
Bhandára										
1914-15	14	...	...	...	...	138	...	...	...	138
1915-16	48	...	...	...	...	154	...	...	...	154
Bálághát										
1914-15	...	...	...	...	...	1,069	...	...	...	1,069
1915-16	...	18	...	...	...	1,237	...	...	...	1,237
Drug										
1914-15	...	...	...	...	...	1,933	...	...	...	1,933
1915-16	...	...	...	...	...	1,675	...	...	...	1,675
Raipur										
1914-15	...	1	...	...	...	1,346	...	...	...	1,346
1915-16	...	...	...	...	...	1,414	...	...	...	1,414
Bilaspur										
1914-15	...	...	...	...	...	1,711	...	...	...	1,711
1915-16	...	...	...	...	...	1,444	...	...	...	1,444
Total										
1914-15	14	47	...	...	...	15,935	...	192	...	16,127
1915-16	48	67	...	...	...	17,642	...	105	...	17,747

Fodder crops	Fruits and vegetables including root crops	Miscellaneous crops		Total area cropped during the year	Area cropped more than once	Net area cropped during the year	District
		Food	Non-food				
37	38	39	40	41	42	43	44
							Saugor
96,687	3,530	39	...	965,427	14,850	950,577	1914-15
101,734	3,550	34	...	1,008,136	21,258	986,878	1915-16
							Damoh
24,273	1,910	99	3	565,519	16,785	548,734	1914-15
26,016	1,894	79	3	587,230	19,899	567,331	1915-16
							Jubbulpore
20,797	10,934	564	372	1,115,508	105,165	1,010,343	1914-15
22,487	10,684	421	438	1,161,720	122,391	1,039,329	1915-16
							Mandla
597	1,420	40	...	799,424	70,903	728,521	1914-15
1,478	1,390	2	...	855,724	104,908	750,816	1915-16
							Seoni
5,804	1,020	88	...	826,260	34,894	791,366	1914-15
7,508	838	54	...	839,734	36,758	802,976	1915-16
							Narsinghpur
27,466	3,447		...	613,909	23,488	590,421	1914-15
31,811	3,488	...	...	624,235	19,473	604,762	1915-16
							Hoshangabad
67,585	5,494	221	...	946,672	6,155	940,517	1914-15
77,387	5,566	260	...	973,026	8,056	964,970	1915-16
							Nimar
61,290	1,064	2	...	922,566	19,285	903,281	1914-15
58,129	1,391	3	...	929,898	22,574	907,324	1915-16
							Betul
20,933	1,243	212	2	751,713	28,995	722,718	1914-15
19,591	1,266	121	1	775,768	28,264	747,504	1915-16
							Chhindwára
2,423	1,084	...	...	1,013,509	17,673	995,836	1914-15
1,994	1,482	...	...	1,033,140	15,655	1,017,485	1915-16
							Wardha
22,797	2,037	53	35	1,032,585	2,899	1,029,686	1914-15
27,496	2,403	39	27	1,033,286	3,890	1,029,396	1915-16
							Nágpur
31,645	8,423	2	121	1,395,069	7,929	1,387,140	1914-15
30,605	10,178	1	70	1,402,558	11,915	1,390,643	1915-16
							Chánda
8,892	1,726	421	3	928,108	58,269	869,839	1914-15
10,303	1,806	130	324	961,649	62,841	898,803	1915-16
							Bhandára
6,296	2,597	260	27	1,160,011	246,851	913,160	1914-15
5,887	2,658	255	24	1,190,164	262,341	927,823	1915-16
							Bálághát
2,882	1,235	37	...	548,679	118,996	429,683	1914-15
2,642	1,297	82	...	592,736	143,785	448,951	1915-16
							Drug
11,144	14,316	12	...	1,897,702	402,482	1,495,220	1914-15
11,361	14,431	18	...	1,913,933	418,000	1,495,933	1915-16
							Raipur
7,202	20,317	...	...	2,660,242	555,443	2,104,799	1914-15
7,334	19,608	...	...	2,662,932	566,651	2,096,281	1915-16
							Bilaspur
1,109	16,226	...	...	2,076,974	397,447	1,679,527	1914-15
1,524	15,534	...	...	2,170,659	457,573	1,713,086	1915-16
							Total
419,822	98,043	2,050	563	20,219,877	2,128,509	18,091,368	1914-15
445,647	99,464	1,499	887	20,716,528	2,326,232	18,390,296	1915-16

Table III—*continued*

No. 53—AREA (IN ACRES) UNDER CROP, AND SPECIFICATION OF CROPS, IN EACH DISTRICT IN BERAR

District	Food-grains									
	Rice	Wheat	Barley	Cholum or jawar (millet)	Cumbu or bajra (millet)	Ragi or marua	Maize	Gram (pulse)	Other food-grains, including pulses	Total
1	2	3	4	5	6	7	8	9	10	11
Akola										
1914-15	13,034	115,122	3	639,852	13,165	14	171	38,468	152,160	971,989
1915-16	13,701	125,815	...	730,928	18,850	35	167	29,085	155,114	1,073,695
Amráoti										
1914-15	2,179	69,247	59	502,867	11,344	...	8	14,378	155,415	755,497
1915-16	2,404	80,993	89	567,548	15,073	451	15	13,077	150,259	829,909
Buldána										
1914-15	2,815	112,790	...	521,838	61,695	...	842	50,526	134,966	885,472
1915-16	3,773	133,097	...	570,664	82,312	...	559	38,416	141,177	969,998
Yeotmal										
1914-15	7,649	52,421	...	627,514	13,880	...	300	39,356	200,525	941,645
1915-16	9,114	62,698	...	676,099	15,072	...	141	27,121	203,284	993,529
Total										
1914-15	25,677	349,580	62	2,292,071	100,084	14	1,321	142,728	643,066	3,554,603
1915-16	28,992	402,603	89	2,545,239	131,307	486	882	107,699	649,834	3,867,131

District	Dyes		Drugs and narcotics							
	Indigo	Others	Opium	Coffee	Tea	Tobacco	Cinchona	Indian hemp	Others	Total
26	27	28	29	30	31	32	33	34	35	36
Akola										
1914-15	...	...	...	...	...	2,310	...	...	...	2,310
1915-16	...	...	...	...	...	2,441	...	...	...	2,441
Amráoti										
1914-15	4	...	...	...	...	3,674	...	...	...	3,674
1915-16	3	...	...	...	...	4,374	...	...	...	4,374
Buldána										
1914-15	...	...	...	...	...	5,110	...	...	...	5,110
1915-16	...	...	...	...	...	5,102	...	...	...	5,102
Yeotmal										
1914-15	...	...	...	...	...	2,224	...	...	...	2,224
1915-16	18	...	...	...	...	2,497	...	...	...	2,497
Total										
1914-15	4	...	...	...	...	13,318	...	...	...	13,318
1915-16	21	...	...	...	...	14,414	...	...	...	14,414

Oilseeds						Condiments and spices	Sugar		Fibres				District
Linseed	Sesamum (Til or jinjili)	Rape and mustard	Groundnut	Others	Total		Sugarcane	Others	Cotton	Jute	Others	Total	
12	13	14	15	16	17	18	19	20	21	22	23	24	25
													Akola
11,383	11,889	411	764	8,300	32,747	5,133	345	...	917,816	...	15,223	933,039	1914-15
11,039	15,111	308	1,325	7,625	35,408	6,496	437	...	812,631	...	13,797	826,428	1915-16
													Amráoti
6,863	12,385	28	466	2,804	22,546	6,392	103	...	857,927	...	13,235	871,162	1914-15
6,988	17,120	23	450	3,171	27,752	8,793	138	...	775,866	...	11,719	787,585	1915-16
													Buldána
9,955	13,933	248	1,378	52,269	77,783	4,612	344	...	661,622	...	9,677	671,299	1914-15
7,856	14,459	310	2,631	51,147	76,403	6,861	918	...	559,316	...	9,442	568,758	1915-16
													Yeotmal
23,332	43,535	735	45	3,495	71,142	5,602	212	...	742,899	...	17,327	760,226	1914-15
21,135	48,408	310	66	4,114	74,033	6,780	240	...	701,867	...	37,956	739,823	1915-16
													Total
51,533	81,742	1,422	2,653	66,868	204,218	21,739	1,004	...	3,180,264	...	55,462	3,235,726	1914-15
47,018	95,098	951	4,472	66,057	213,596	28,930	1,733	...	2,849,680	...	72,914	2,922,594	1915-16

Fodder crops	Fruits and vegetables including root crops	Miscellaneous crops		Total area cropped during the year	Area cropped more than once	Net area cropped during the year	District
		Food	Non-food				
37	38	39	40	41	42	43	44
							Akola
28	3,315	91	52	1,949,049	5,871	1,943,178	1914-15
90	3,473	6	87	1,948,561	8,108	1,940,453	1915-16
							Amráoti
103	4,495	12	157	1,664,145	2,885	1,661,260	1914-15
122	5,177	467	236	1,664,556	3,664	1,660,892	1915-16
							Buldána
327	4,356	1,270	5	1,650,578	14,042	1,636,536	1914-15
71	3,886	823	45	1,632,865	19,029	1,613,836	1915-16
							Yeotmal
87	2,543	...	2	1,783,683	3,850	1,779,833	1914-15
19	2,450	399	18	1,819,806	5,081	1,814,725	1915-16
							Total
545	14,709	1,373	216	7,047,455	26,648	7,020,807	1914-15
302	14,986	1,695	386	7,065,788	35,882	7,029,906	1915-16

Table III—*continued*

No. 54—AREA (IN ACRES) UNDER CROP, AND SPECIFICATION OF CROPS, IN EACH DISTRICT IN ASSAM

District	Food grains									
	Rice	Wheat	Barley	Cholum or jawar (millet)	Cumbu or bajra (millet)	Ragi or marua	Maize	Gram (pulse)	Other food-grains, including pulses	Total
1	2	3	4	5	6	7	8	9	10	11
Cachar										
1914-15	248,548	2	25	...	...	...	51	...	3,137	251,763
1915-16	248,502	2	25	...	...	...	51	64	3,073	251,717
Sylhet										
1914-15	2,465,905	...	...	...	...	...	...	...	2,308	2,468,213
1915-16	2,211,309	...	...	...	...	...	...	...	10,008	2,221,317
Goálpára										
1914-15	363,105	...	...	...	...	...	44	...	3,053	366,202
1915-16	434,495	...	...	...	...	8	56	...	7,670	442,229
Kámrúp										
1914-15	515,865	...	...	...	...	...	...	...	28,485	544,350
1915-16	533,142	...	...	...	...	...	...	...	30,483	563,625
Darrang										
1914-15	236,753	...	...	...	...	...	...	...	11,768	248,521
1915-16	261,215	...	...	...	...	...	...	...	14,793	276,008
Nowgong										
1914-15	178,503	...	...	...	...	...	...	...	24,534	203,037
1915-16	188,573	...	...	...	...	...	...	...	24,198	212,771
Sibságar										
1914-15	389,939	...	...	...	...	...	...	...	11,653	401,592
1915-16	408,393	...	...	...	...	...	...	...	12,750	421,143
Lakhimpur										
1914-15	194,529	...	...	...	...	...	502	...	4,872	199,903
1915-16	210,669	...	...	...	...	...	462	...	5,768	216,899
North-East Frontier										
1914-15	3,791	...	...	...	...	...	84	...	85	3,960
1915-16										
Nágá Hills										
1914-15	...	...	...	...	...	...	...	...	...	...
1915-16										
Khási and Jaintiá Hills										
1914-15	26,000	...	...	...	...	1,700	2,000	...	...	29,700
1915-16	26,000	...	...	...	...	1,700	2,000	...	...	29,700
Gáro Hills										
1914-15	58,002	...	...	...	...	...	42	...	2,042	60,086
1915-16	60,391	...	...	...	...	...	41	...	2,005	62,437
Lushai Hills										
1914-15	71,900	...	...	...	...	220	15,960	...	100	88,180
1915-16	71,900	...	...	...	...	220	15,960	...	100	88,180
Total										
1914-15	4,752,840	2	25	...	...	1,920	18,683	...	(a)92,037	4,865,507
1915-16	4,658,380	2	25	...	...	1,928	18,654	...	(a)110,997	4,789,986

In Cachar accurate statistics of the area under crops other than tea are available only for the cadastrally surveyed tracts, in Sylhet only for the Jaintia Parganas and Partabgarh, and in Goalpara only for the temporarily settled tracts. The figures for the permanently settled tracts in Sylhet and Goalpara and for the unsurveyed areas in Cachar are based on estimates. In the case of jute the figures for Sylhet and Goalpara are based on a jute census taken every year for the final forecast of the crop. The figures for the five upper districts of the Assam valley represent the whole cropped area in these districts, with the exception of a small area cultivated by tribes paying house or poll tax in Lakhimpur, Sibsagar, and Kamrup. In the Garo Hills district returns of areas under different crops are available for the plains tracts only, while those for the hill portions are estimates. The figures for the other hills districts are rough estimates. Detailed statistics of the areas under different crops are not available for the Naga Hills

(a) Includes gram

Oilseeds						Condiments and spices	Sugar		Fibres				District
Linseed	Sesamum (til or jinjili)	Rape and mustard	Ground-nut	Others	Total		Sugarcane	Others	Cotton	Jute	Others	Total	
12	13	14	15	16	17	18	19	20	21	22	23	24	25
													Cachar
389	97	9,985	...	136	10,607	1,633	8,519	...	280	325	256	861	1914-15
389	104	9,990	...	136	10,619	1,633	8,536	...	260	325	256	841	1915-16
													Sylhet
11,302	500	49,092	...	...	60,394	...	7,036	...	1,400	16,000	2	17,402	1914-15
11,003	500	60,099	...	...	71,602	...	7,063	...	1,100	10,701	3	11,804	1915-16
													Goálpára
74	823	55,304	...	...	56,201	...	1,474	...	109	45,904	...	46,013	1914-15
...	957	58,387	...	4	39,348	1	1,299	...	132	40,115	1	40,248	1915-16
													Kámrúp
...	1,025	64,256	...	...	65,281	...	5,444	...	59	12,564	...	12,623	1914-15
72	1,537	76,798	...	...	77,407	...	5,483	...	13	6,768	...	6,781	1915-16
													Darrang
...	420	25,033	...	...	25,453	...	2,541	...	7	11,941	...	11,948	1914-15
2	453	25,173	...	...	25,628	...	1,905	...	2	6,319	...	6,321	1915-16
													Nowgong
...	3,442	51,124	...	...	54,566	...	1,938	...	4,262	12,086	...	16,348	1914-15
...	2,090	43,740	...	...	45,830	...	2,091	...	4,238	4,557	...	8,795	1915-16
													Sibságar
2	...	31,601	...	...	31,603	...	7,005	...	300	300	...	600	1914-15
5	...	30,006	...	...	30,011	...	6,508	...	400	600	...	1,000	1915-16
													Lakhimpur
...	58	17,245	...	...	17,303	...	3,663	...	100	645	...	745	1914-15
...	58	16,415	...	...	16,473	...	3,595	...	63	226	...	289	1915-16
													North-East Frontier
...	...	720	...	...	720	...	516	...	...	30	...	30	1914-15 1915-16
													Nágá Hills
...	...	...	...	...	...	...	...	...	...	...	...	...	1914-15 1915-16
													Khási and Jaintiá Hills
...	800	...	...	...	800	1,000	...	...	500	...	...	500	1914-15
...	800	...	...	...	800	1,000	...	...	500	...	...	500	1915-16
													Gáro Hills
...	285	5,450	...	...	5,735	...	30	...	17,931	5,323	3	23,257	1914-15
...	286	5,396	...	...	5,682	...	27	...	17,930	4,440	...	22,370	1915-16
													Lushai Hills
...	700	...	...	...	700	...	...	...	7,870	...	...	7,870	1914-15
...	700	...	...	...	700	...	...	...	7,870	...	...	7,870	1915-16
													Total
11,767	8,150	309,810	...	136	329,863	2,633	38,166	...	32,818	105,118	261	138,197	1914-15
11,471	7,485	325,724	...	140	344,820	2,634	37,023	...	32,508	74,081	260	106,849	1915-16

See explanation given in the footnote (page 182)

Table III—*continued*

No. 54—AREA (IN ACRES) UNDER CROP, AND SPECIFICATION OF CROPS, IN EACH DISTRICT IN ASSAM—*continued*

District	Dyes		Drugs and narcotics							
	Indigo	Others	Opium	Coffee	Tea	Tobacco	Cinchona	Indian hemp	Others	Total
26	27	28	29	30	31	32	33	34	35	36
Cachar										
1914-15	...	...	...	1	60,452	339	...	...	...	60,792
1915-16	...	...	...	1	60,549	339	...	...	...	60,889
Sylhet										
1914-15	...	...	...	...	83,696	809	...	...	...	84,505
1915-16	...	...	...	...	85,755	811	...	...	...	86,566
Goálpára										
1914-15	...	...	...	...	697	4,278	...	...	...	4,975
1915-16	...	...	...	...	717	3,820	...	...	...	4,537
Kámrúp										
1914-15	...	...	...	...	3,075	2,054	...	...	...	5,129
1915-16	...	...	...	...	3,140	1,724	...	...	...	4,864
Darrang										
1914-15	...	...	...	...	45,815	663	...	...	...	46,478
1915-16	...	...	...	...	47,501	447	...	...	...	47,948
Nowgong										
1914-15	...	...	...	...	12,546	446	...	...	...	12,992
1915-16	...	...	...	...	12,639	440	...	...	...	13,079
Sibságar										
1914-15	...	...	...	...	90,727	313	...	...	...	91,040
1915-16	...	...	...	...	92,071	320	...	...	...	92,391
Lakhimpur										
1914-15	...	...	...	...	79,040	240	...	...	...	79,280
1915-16	...	...	...	...	81,449	240	...	...	...	81,689
North-East Frontier										
1914-15	...	...	...	...	131	4	...	...	...	135
1915-16										
Nágá Hills										
1914-15	...	...	...	...	...	...	...	...	...	...
1915-16										
Khási and Jaintiá Hills										
1914-15	...	...	...	...	...	...	...	...	...	...
1915-16	...	...	...	...	...	...	...	...	...	...
Gáro Hills										
1914-15	...	...	...	...	...	146	...	...	...	146
1915-16	...	...	...	...	...	149	...	...	...	149
Lushai Hills										
1914-15	...	...	...	...	...	220	...	...	...	220
1915-16	...	...	...	...	...	220	...	...	...	220
Total										
1914-15	...	...	...	1	376,179	9,512	...	...	...	385,692
1915-16	...	...	...	1	383,952	8,514	...	...	...	392,467

See explanation given in the footnote (page 182)

Fodder crops	Fruits and vegetables including root crops	Miscellaneous crops		Total area cropped during the year	Area cropped more than once	Net area cropped during the year	District
		Food	Non-food				
37	38	39	40	41	42	43	44
							Cachar
117	23,738	1,551	39	359,620	40,544	319,076	1914-15
...	23,738	1,551	39	359,563	40,654	318,909	1915-16
							Sylhet
...	172,000	42	11,500	2,821,592	160,000	2,661,592	1914-15
...	172,000	...	11,102	2,581,454	160,375	2,421,079	1915-16
							Goálpára
...	19,769	...	(b) 3,058	497,692	89,029	408,663	1914-15
...	22,496	...	(b) 4,365	574,523	93,992	480,531	1915-16
							Kámrúp
...	47,886	...	(b) 10,049	690,762	108,016	582,746	1914-15
...	47,917	...	(b) 10,084	716,161	114,245	601,916	1915-16
							Darrang
...	25,933	...	(b) 12,517	373,391	29,192	344,199	1914-15
...	30,883	...	(b) 17,447	406,140	28,226	377,914	1915-16
							Nowgong
...	23,592	...	(b) 10,572	323,045	42,912	280,133	1914-15
...	26,492	...	(b) 12,014	321,072	42,698	278,374	1915-16
							Sibságar
...	55,972	...	(b) 48,685	636,497	29,650	606,847	1914-15
...	56,915	...	(b) 60,819	668,787	36,631	632,156	1915-16
							Lakhimpur
...	21,223	...	(b) 11,255	333,372	15,551	317,821	1914-15
...	22,876	...	(b) 11,793	353,614	18,646	334,986	1915-16
							North-East Frontier
...	82	...	2	5,445	642	4,803	1914-15
							1915-16
							Nágá Hills
...	...	...	...	128,000	...	128,000	1914-15
							1915-16
							Khási and Jaintiá Hills
...	15,700	500	1,000	49,200	350	48,850	1914-15
...	15,700	500	1,000	49,200	350	48,850	1915-16
							Gáro Hills
...	1,530	7,077	431	98,292	8,952	89,340	1914-15
...	1,568	7,077	526	99,836	8,743	91,093	1915-16
							Lushai Hills
...	100	10	20	97,100	300	96,800	1914-15
...	100	10	20	97,100	300	96,800	1915-16
							Total
117	407,525	...	(b) 118,308	(a) 6,414,008	525,138	5,888,870	1914-15
...	420,767	...	(b) 138,349	(a) 6,360,895	545,502	5,815,393	1915-16

See explanation given in the footnote (page 182)

Column 38.—The area under fruits and vegetables includes village sites

(a) Includes 128,000 acres in the Nágá Hills for which details are not available

(b) ,, areas under miscellaneous food crops.

Table III—*continued*

No. 55—AREA (IN ACRES) UNDER CROP, AND SPECIFICATION OF CROPS, IN EACH DISTRICT IN THE NORTH-WEST FRONTIER PROVINCE

District	Food-grains									
	Rice	Wheat	Barley	Cholum or jawar (millet)	Cumbu or bajra (millet)	Ragi or marua	Maize	Gram (pulse)	Other food-grains, including pulses	Total
1	2	3	4	5	6	7	8	9	10	11
Hazára										
1914-15	14,364	130,330	66,615	4,374	10,710	...	199,932	526	66,391	493,242
1915-16	14,588	124,025	59,504	2,172	3,019	...	199,932	1,653	38,112	443,005
Pesháwar										
1914-15	8,953	367,430	289,123	41,620	952	...	149,503	3,520	27,003	888,104
1915-16	10,783	276,840	200,268	15,991	335	...	157,942	6,368	10,103	678,630
Kohat										
1914-15	2,382	168,876	18,646	4,422	95,982	...	20,053	15,605	16,160	342,126
1915-16	3,555	138,994	14,562	2,485	48,971	...	18,882	12,153	5,086	244,688
Bannu										
1914-15	2,087	267,673	28,837	10,839	21,339	...	36,772	129,806	452	497,805
1915-16	1,553	181,412	24,070	1,556	2,372	...	39,812	89,035	86	339,896
Dera Ismail Khan										
1914-15	1,318	224,216	13,981	59,162	110,464	...	152	53,811	13,351	476,455
1915-16	780	123,318	10,808	17,599	17,492	...	212	33,564	8,658	212,431
Tochi										
1914-15	1,563	8,056	2,665	1	...	...	4,579	...	442	17,306
1915-16	1,627	7,783	3,115	...	...	...	5,034	...	362	17,921
Kurram										
1914-15	12,432	16,225	2,026	...	25	...	7,847	...	8,341	46,896
1915-16	11,028	15,578	2,012	...	...	...	8,854	...	7,347	44,819
Total										
1914-15	43,099	1,182,806	421,893	120,418	239,472	...	418,838	203,268	132,140	2,761,934
1915-16	43,914	867,950	314,339	39,803	72,189	...	430,668	142,773	69,754	1,981,390

District	Dyes		Drugs and narcotics							
	Indigo	Others	Opium	Coffee	Tea	Tobacco	Cinchona	Indian hemp	Others	Total
26	27	28	29	30	31	32	33	34	35	36
Hazára										
1914-15	...	...	...	...	...	423	...	...	...	423
1915-16	...	...	...	...	...	368	...	...	...	368
Pesháwar										
1914-15	...	...	...	...	...	6,338	...	...	11	6,349
1915-16	...	...	...	...	...	7,570	...	...	33	7,603
Kohát										
1914-15	...	...	...	...	...	81	...	...	...	81
1915-16	...	...	...	...	...	95	...	...	...	95
Bannu										
1914-15	...	39	...	...	...	327	...	...	...	327
1915-16	...	39	...	...	...	302	...	...	...	302
Dera Ismail Khan										
1914-15	11	...	...	...	...	136	...	...	...	136
1915-16	1	...	...	...	...	221	...	...	7	228
Tochi										
1914-15	...	...	...	...	...	3	...	...	...	3
1915-16	...	...	...	...	...	...	...	...	...	...
Kurram										
1914-15	...	...	...	...	...	6	...	...	...	6
1915-16	...	...	...	...	...	10	...	...	...	10
Total										
1914-15	11	39	...	...	...	7,314	...	...	11	7,325
1915-16	1	39	...	...	...	8,566	...	...	40	8,606

Oilseeds						Condiments and spices	Sugar		Fibres				District
Linseed	Sesamum (Til or jinjili)	Rape and mustard	Groundnut	Others	Total		Sugarcane	Others	Cotton	Jute	Others	Total	
12	13	14	15	16	17	18	19	20	21	22	23	24	25
													Hazára
...	469	21,023	...	16	21,508	608	411	...	4,145	...	580	4,725	1914-15
32	193	19,198	...	16	19,439	680	298	...	1,530	...	325	1,855	1915-16
													Peshâwar
6	1,684	21,673	...	95	23,458	2,336	25,070	...	30,566	...	281	30,847	1914-15
29	100	55,574	...	1	55,704	2,691	24,661	...	13,077	...	424	13,501	1915-16
													Kohât
...	2,872	7,264	...	...	10,136	61	58	...	3,878	...	...	3,878	1914-15
...	219	9,942	...	...	10,161	75	77	...	1,051	...	1	1,052	1915-16
													Bannu
1	176	779	...	5	961	285	6,112	...	1,901	...	23	1,924	1914-15
1	1	539	...	22	563	189	5,826	...	1,154	...	10	1,164	1915-16
													Dera Ismail Khan
24	1,472	63,071	...	16	64,583	365	76	...	19,941	...	...	19,941	1914-15
17	3,450	24,929	...	1	28,397	217	67	...	9,182	...	...	9,182	1915-16
													Tochi
...	...	...	...	...	...	...	13	...	328	...	...	328	1914-15
...	...	...	...	...	...	...	13	...	288	...	...	288	1915-16
													Kurram
...	1	...	...	...	1	5	...	...	5	...	...	5	1914-15
...	...	...	...	...	...	...	...	...	12	...	..	12	1915-16
													Total
31	6,674	113,810	...	132	120,647	3,660	31,740	...	60,764	...	884	61,648	1914-15
79	3,963	110,182	...	40	114,264	3,852	30,936	...	26,294	...	760	27,054	1915-16

Fodder crops	Fruits and vegetables including root crops	Miscellaneous crops		Total area cropped during the year	Area cropped more than once	Net area cropped during the year	District
		Food	Non-food				
37	38	39	40	41	42	43	44
							Hazára
6,247	2,559	73	19	529,815	123,513	406,302	1914-15
4,452	1,317	806	191	472,411	83,521	388,890	1915-16
							Peshâwar
46,830	4,996	5,450	435	1,033,875	229,997	803,878	1914-15
40,435	6,799	10,060	403	840,487	187,641	652,846	1915-16
							Kohât
7,050	308	1,647	243	365,588	45,401	320,187	1914-15
3,959	361	3,351	272	264,091	15,337	248,754	1915-16
							Bannu
14,630	17,466	...	2	539,551	44,432	495,119	1914-15
13,177	7,816	2	...	368,968	37,159	331,809	1915-16
							Dera Ismail Khan
4,247	831	37,170	82	603,897	57,043	546,854	1914-15
2,345	672	10,246	232	264,018	11,030	252,988	1915-16
							Tochi
1,454	169	32	...	19,305	6,141	13,164	1914-15
1,355	215	46	...	19,838	6,758	13,080	1915-16
							Kurram
2,157	532	152	...	49,754	12,356	37,398	1914-15
2,621	546	132	...	48,140	12,119	36,021	1915-16
							Total
82,615	26,861	44,524	781	3,141,785	518,883	2,622,902	1914-15
68,344	17,726	24,643	1,098	2,277,953	353,565	1,924,388	1915-16

Table III—*continued*

No. 56—AREA (IN ACRES) UNDER CROP, AND SPECIFICATION OF CROPS, IN EACH DISTRICT IN AJMER-MERWARA

District	Food-grains									
	Rice	Wheat	Barley	Cholum or jawar (millet)	Cumbu or bajra (millet)	Ragi or marua	Maize	Gram (pulse)	Other food-grains, including pulses	Total
1	2	3	4	5	6	7	8	9	10	11
Ajmer										
1914-15	35	6,441	30,539	48,883	32,588	...	30,298	14,168	14,811	177,763
1915-16	4	3,873	22,579	54,092	27,781	3	24,611	5,644	14,125	152,712
Merwara										
1914-15	194	2,290	14,446	13,492	6,020	60	25,618	3,268	9,911	75,299
1915-16	106	1,140	15,327	16,720	4,902	102	30,998	2,990	7,100	79,385
Kekri										
1914-15	6	9,896	17,924	14,536	365	...	15,564	4,035	2,426	64,752
1915-16	...	6,697	10,246	20,007	198	...	14,755	2,205	1,205	55,313
Total										
1914-15	235	18,627	62,909	76,911	38,973	60	71,480	21,471	27,148	317,814
1915-16	110	11,710	48,152	90,819	32,881	105	70,364	10,839	22,430	287,410

District	Dyes		Drugs and narcotics							
	Indigo	Others	Opium	Coffee	Tea	Tobacco	Cinchona	Indian hemp	Others	Total
26	27	28	29	30	31	32	33	34	35	36
Ajmer										
1914-15	...	...	...	...	...	1	...	...	...	1
1915-16	21	...	...	...	...	1	...	...	...	1
Merwara										
1914-15	...	...	...	...	...	2	...	...	...	2
1915-16	...	...	...	...	...	...	...	...	...	...
Kekri										
1914-15	3	...	...	...	...	22	...	...	...	22
1915-16	5	...	...	...	...	23	...	...	...	23
Total										
1914-15	3	...	...	...	...	25	...	...	...	25
1915-16	26	...	...	...	...	24	...	...	...	24

OILSEEDS						Condiments and spices	SUGAR		FIBRES				DISTRICT
Linseed	Sesamum (Til or jinjili)	Rape and mustard	Groundnut	Others	Total		Sugarcane	Others	Cotton	Jute	Others	Total	
12	13	14	15	16	17	18	19	20	21	22	23	24	25
													Ajmer
423	17,565	...	...	45	18,033	990	181	...	28,523	...	...	28,523	1914-15
34	1,617	...	...	215	1,866	1,275	92	...	11,832	...	...	11,832	1915-16
													Merwara
760	5,064	...	...	1,238	7,062	490	...	...	11,908	...	...	11,908	1914-15
55	1,510	2,098	...	18	3,681	1,311	1	...	3,584	...	21	3,605	1915-16
													Kekri
10	12,081	...	...	887	12,978	1,107	...	4	13,385	...	30	13,415	1914-15
31	1,996	...	...	465	2,492	1,322	4	17	7,676	...	14	7,690	1915-16
													Total
1,193	34,710	...	...	2,170	38,073	2,587	181	4	53,816	...	30	53,846	1914-15
120	5,123	2,098	...	698	8,039	3,908	97	17	23,092	...	35	23,127	1915-16

Fodder crops	Fruits and vegetables including root crops	MISCELLANEOUS CROPS		Total area cropped during the year	Area cropped more than once	Net area cropped during the year	DISTRICT
		Food	Non-food				
37	38	39	40	41	42	43	44
							Ajmer
1,323	322	6,730	273	234,139	28,150	205,989	1914-15
240	284	3,176	1,041	172,540	14,982	157,558	1915-16
							Merwara
172	28	1,550	1,134	97,645	18,322	79,323	1914-15
287	41	843	123	89,277	20,091	69,186	1915-16
							Kekri
233	152	816	384	93,866	4,943	88,923	1914-15
208	153	196	1,275	68,698	4,129	64,569	1915-16
							Total
1,728	502	9,096	1,791	425,650	51,415	374,235	1914-15
735	478	4,215	2,439	330,515	39,202	291,313	1915-16

Table IV

No. 57—LIVE-STOCK, PLOUGHS, AND CARTS IN EACH PROVINCE IN BRITISH INDIA

PROVINCE AND YEAR OF ENUMERATION	Bulls and bullocks	Cows	Buffaloes		Young stock (calves and buffalo calves)	Sheep	Goats	Horses and ponies	Mules	Donkeys	Camels	Ploughs	Carts
			Bull	Cow									
1	2	3	4	5	6	7	8	9	10	11	12	13	14
Bengal(c)													
1908-09	8,886,310	8,527,266	770,975	1,587,100	3,968,031	1,315,240	9,410,902	245,936	27,655	(b)	280	5,598,891	920,342
1909-10	9,353,696	8,598,253	919,753	1,565,039	4,079,489	1,336,872	5,592,496	202,153	31,936		279	4,657,019	967,167
1910-11	9,501,897	8,627,746	945,744	1,570,270	4,237,819	1,394,713	5,923,938	197,344	31,945		319	4,771,679	1,008,969
1912-13	8,902,404	7,095,696	668,656	274,000	8,383,168	(a)	(a)	(a)	(a)	(a)	(a)	(a)	(a)
Madras													
1904-05	4,759,653	4,086,013	899,781	1,804,787	4,988,316	7,904,582	4,952,497	42,435	260	119,316	5	2,923,323	559,633
1909-10	6,152,297	5,012,661	1,251,090	2,199,071	5,474,278	10,752,471	7,425,741	53,425	4,039	131,276	45	3,895,537	1,278,535
1914-15	6,748,684	5,381,525	1,370,540	2,380,846	5,878,807	19,765,543	7,426,828	49,339	1,161	138,123	...	4,291,300	998,302
Bombay													
1905-06	2,488,755	1,372,838	202,677	774,819	1,875,429	1,824,379	2,160,823	92,430	119	57,629	1,363	951,668	511,051
1909-10	2,726,947	1,589,838	230,388	881,974	2,142,636	1,846,596	2,051,974	113,114	1,269	70,122	848	1,011,620	547,179
1915-16	3,208,354	1,950,354	253,319	1,051,442	2,742,641	1,699,196	2,338,478	129,707	11	79,910	2,343	1,121,244	618,349
Sind													
1905-06	566,997	536,866	5,316	222,719	376,579	302,063	968,846	77,994	817	90,171	113,174	266,172	43,437
1909-10	598,495	716,700	6,687	281,629	501,839	424,283	1,074,208	83,577	1,110	104,942	115,842	275,416	48,426
1915-16	619,754	704,739	5,204	283,812	565,468	514,463	1,101,487	80,948	549	120,568	116,841	278,284	55,898
Agra													
1903-04	7,617,344	5,019,452	609,820	2,624,889	6,976,671	2,054,612	5,589,129	409,286	14,179	249,525	16,813	3,513,467	610,711
1908-09	7,195,561	4,582,115	495,946	2,654,354	6,675,799	2,146,803	5,013,660	362,574	18 785	247,462	13,443	3,389,071	628,264
1914-15	7,264,501	4,712,893	532,904	2,790,138	6,920,566	2,077,209	6,302,641	368,019	15,939	246,680	17,601	3,476,569	684,019
Oudh													
1903-04	3,578,651	2,251,498	259,651	891,361	2,577,383	683,436	3,198,424	172,389	1,780	44,221	3,780	1,673,968	138,568
1908-09	3,224,925	2,023,708	185,008	915,393	2,469,947	709,049	2,138,144	144,337	1,645	45,638	3,100	1,558,931	154,621
1914-15	3,349,139	2,140,721	301,164	1,046,280	2,682,523	717,396	3,578,970	147,678	1,316	43,864	4,520	1,634,346	175,365
Bihar and Orissa													
1911-12	5,499,608	4,891,600	818,984	1,342,024	3,135,611	952,364	3,564,737	162,868	25,169	(b)	327	2,904,023	525,049
1912-13	5,750,343	5,142,886	698,153	1,463,024	3,565,082	1,099,156	3,644,221	171,950	85	30,250	168	2,879,797	440,796
1913-14	6,519,190	5,819,338	782,395	1,498,308	5,479,237	1,168,709	5,372,656	168,241	467	34,189	230	3,220,839	457,530
Punjab													
1903-04	4,095,529	3,064,010	575,471	1,885,278	3,681,391	4,084,651	5,471,962	287,224	25,416	505,661	236,799	2,073,195	261,559
1908-09	4,248,493	3,386,950	624,861	2,241,223	3,821,389	4,591,591	4,253,194	360,502	38,929	583,617	270,522	2,169,854	287,780
1912-13	4,220,989	3,364,441	624,340	2,224,671	3,788,450	4,582,100	4,233,300	357,937	38,419	579,135	270,233	2,157,750	282,376
1913-14	4,589,061	3,669,089	562,601	2,627,082	4,041,250	4,676,899	4,431,837	427,515	34,001	701,820	308,679	2,313,511	294,992
Upper Burma													
1906-07	835,993	838,662	103,436	112,534	689,342	21,552	65,072	38,375	1,859	1	...	157,555	263,188
1907-08	971,809	890,846	98,599	110,990	795,228	27,716	85,783	40,549	1,895	1	...	205,850	227,614
1908-09	985,383	883,390	105,651	108,479	749,182	26,902	82,280	44,358	1,615	3	...	152,317	344,788
1909-10	1,049,870	950,562	92,374	108,495	805,256	32,802	92,053	49,792	2,023	3	...	121,687	371,258
1910-11	1,086,933	966,115	103,638	114,710	834,852	33,295	100,613	55,400	1,048	13	...	135,916	315,825
1911-12	1,114,864	971,084	103,329	112,264	810,619	30,961	109,725	60,287	852	9	...	143,739	328,291
1912-13	1,142,500	1,001,815	108,688	124,386	819,731	30,495	115,915	62,481	1,066	3	...	148,242	333,765
1913-14	1,059,949	1,014,860	103,669	124,357	822,024	30,110	114,132	65,985	1,597	5	...	163,903	343,758
1914-15	1,072,060	1,014,115	106,818	127,409	841,458	31,933	118,252	69,885	1,063	10	...	170,521	346,920
1915-16	1,060,185	1,008,774	104,439	132,136	837,285	35,536	114,263	74,342	1,192	14	...	173,295	352,152
Lower Burma													
1906-07	723,449	416,373	286,720	252,381	604,223	1,901	65,102	17,481	61	...	...	280,578	262,046
1907-08	760,747	422,986	292,188	262,299	608,676	1,951	69,285	19,463	42	...	...	323,568	267,238
1908-09	811,255	439,106	299,512	270,052	631,372	2,316	67,760	20,097	45	...	...	315,410	273,567
1909-10	856,124	458,566	292,494	266,168	626,018	1,964	67,317	20,245	2	2	...	346,964	273,942
1910-11	887,787	479,625	283,640	273,299	650,254	1,759	73,245	20,899	4	7	...	367,722	277,803
1911-12	928,595	502,337	277,108	272,722	635,084	2,061	73,331	20,455	...	7	...	399,063	290,408
1912-13	964,668	520,877	277,821	278,349	634,296	2,022	71,602	21,702	2	12	...	431,607	301,604
1913-14	984,542	521,160	279,895	279,055	634,378	2,221	76,763	23,960	10	5	...	452,436	305,074
1914-15	994,856	525,655	274,986	280,752	643,770	2,396	80,441	25,846	10	9	...	455,496	303,514
1915-16	993,512	518,044	276,218	282,301	638,116	1,449	82,478	27,343	132	11	...	451,827	303,918

Note.—Live-stock in cities and cantonments are included wherever it is possible to secure their enumeration. Oxen and buffaloes not old enough for work or to produce young are treated as "young stock".

(a) Figures not available.

(b) Included under "mules".

(c) Figures from 1908-09 to 1910-11 which are based on estimates, include Bihar and Orissa but exclude Eastern Bengal.

Table IV—*continued*

No. 57—LIVE-STOCK, PLOUGHS, AND CARTS IN EACH PROVINCE IN BRITISH INDIA.

Province and year of enumeration	Bulls and bullocks	Cows	Buffaloes		Young stock (calves and buffalo calves)	Sheep	Goats	Horses and ponies	Mules	Donkeys	Camels	Ploughs	Carts
			Bull	Cow									
1	2	3	4	5	6	7	8	9	10	11	12	13	14
Central Provinces													
1906-07	3,082,798	2,653,487	397,068	647,880	2,310,302	289,505	1,070,972	105,713	656	17,955	211	1,111,592	517,810
1907-08	3,100,008	2,667,754	426,983	609,984	2,295,660	317,957	1,131,612	105,000	634	17,788	232	1,137,320	541,577
1908-09	2,966,480	2,469,488	421,103	575,152	2,110,904	315,487	1,035,894	98,687	757	17,453	323	1,111,812	540,020
1909-10	3,033,966	2,505,203	447,632	586,089	2,186,707	350,833	1,111,732	96,736	843	17,596	278	1,148,908	552,658
1910-11	3,101,501	2,578,036	456,485	611,923	2,448,458	335,435	1,070,133	102,908	810	21,122	245	1,191,763	575,369
1911-12	3,171,302	2,572,412	478,231	629,820	2,408,169	339,017	1,012,289	107,024	1,163	18,789	228	1,223,942	606,179
1912-13	3,236,614	2,611,933	503,796	625,883	2,479,657	325,595	1,032,436	113,362	1,476	19,340	257	1,255,293	624,770
1913-14	3,250,961	2,663,055	507,269	639,346	2,586,321	335,069	1,094,210	119,988	1,306	19,871	146	1,285,380	668,588
1914-15	3,285,157	2,677,880	504,015	622,506	2,633,539	290,242	1,132,860	115,778	789	19,657	148	1,310,225	680,678
1915-16	3,245,023	2,672,644	484,577	624,795	2,657,056	286,768	1,134,010	116,305	654	19,629	201	1,292,809	698,779
Berar													
1906-07	696,798	517,019	27,233	236,288	281,890	203,982	460,034	26,347	4	19,499	470	108,989	185,571
1907-08	714,015	521,919	28,910	192,333	317,882	172,551	445,127	26,581	4	19,715	415	106,735	185,407
1908-09	713,707	546,645	27,781	200,218	328,865	172,459	444,832	26,291	1	21,812	278	119,872	193,112
1909-10	701,482	534,489	25,163	203,669	353,266	175,557	400,917	26,224	1	21,298	269	119,599	198,484
1910-11	762,716	612,988	27,493	231,749	442,221	178,310	393,606	30,246	52	22,740	196	136,798	207,212
1911-12	785,556	632,205	29,933	233,570	495,532	186,197	446,867	31,211	50	23,558	339	178,831	209,031
1912-13	788,300	583,837	26,710	221,783	463,325	149,060	486,385	29,808	66	20,475	230	142,931	206,696
1913-14	802,027	576,822	23,304	225,909	436,944	153,150	499,981	30,111	207	19,755	184	136,116	205,592
1914-15	792,192	596,086	21,001	233,765	491,096	150,013	468,256	30,063	95	19,225	186	140,202	209,805
1915-16	801,495	600,366	23,074	241,869	539,014	145,482	452,643	30,064	39	20,404	234	132,749	202,143
Assam													
1904-05	1,213,104	1,057,512	104,156	130,654	1,399,466	17,326	439,929	10,889	173	49	...	842,560	13,256
1906-07	1,211,763	1,060,474	103,868	128,461	1,394,870	17,964	453,530	11,515	173	43	...	842,870	13,416
1909-10(*h*)	881,769	701,760	115,599	138,862	835,553	7,637	574,710	11,018	...	...	...	459,002	27,758
1911-12	891,567	709,813	118,688	144,517	849,324	7,902	588,728	10,978	...	...	...	466,042	27,808
1912-13	895,025	712,968	119,127	145,228	850,937	7,869	588,875	10,975	4	12	...	468,037	28,053
1914-15	1,167,136	975,340	160,298	187,022	1,086,380	11,650	509,742	14,982	10	12	...	593,625	39,383
North-West Frontier Province													
1903-04	368,906	261,763	11,196	122,237	229,028	433,771	434,488	24,492	9,576	85,170	19,292	184,944	4,567
1908-09	422,240	336,706	15,918	146,591	294,414	620,960	577,124	26,790	12,993	108,744	40,574	214,736	6,048
1913-14	437,319	357,768	14,400	160,615	300,958	604,004	543,308	30,936	13,958	118,760	47,522	226,427	5,128
Ajmer-Merwara													
1903-04	75,573	79,246	4,001	23,569	39,977	207,092	254,771	2,059	...	4,571	1,412	35,105	9,738
1908-09	74,127	97,640	8,579	27,005	55,399	237,474	226,824	2,436	...	6,254	1,500	39,116	11,544
1913-14	102,313	122,657	9,253	40,164	59,981	225,179	186,760	3,211	...	7,060	1,209	42,517	11,574
1914-15	104,075	134,754	9,528	41,167	61,622	239,596	184,425	3,106	...	6,916	1,281	43,221	12,072
1915-16	93,592	93,974	10,779	32,288	43,817	256,485	190,886	1,987	...	6,466	1,414	40,356	11,454
Delhi													
1913-14	37,978	32,777	675	21,188	51,848	9,504	22,129	4,879	717	7,000	348	14,366	7,716
1914-15(*d*)	37,978	32,777	675	21,188	55,013	9,504	22,129	4,879	(*e*)	7,717	348	15,626	8,102
Coorg (*a*)													
1904-05	51,653	42,077	16,230	10,167	40,194	310	2,732	229	...	316	...	34,237	763
1909-10	48,357	38,590	14,945	8,393	39,200	284	2,266	314	8	212	...	33,104	519
1914-15	45,556	35,644	12,727	6,950	33,147	110	3,929	189	6	96	...	34,309	979
Pargana Manpur (Central India) (*b*)													
1906-07	2,110	2,001	79	775	1,710	...	1,500	50		70	...	627	380
1907-08	2,225	1,649	39	859	1,272	...	1,557	63		40	...	771	385
1908-09	2,170	1,646	75	805	1,201	...	1,484	65		50	...	1,002	378
1909-10	1,992	1,629	28	725	1,217	...	1,200	52		38	...	950	331
1910-11	2,153	1,903	75	890	1,312	2	929	51	(*e*)	125	...	789	350
1911-12	2,170	1,900	60	900	1,362	30	1,020	53		135	...	798	355
1912-13	2,212	1,952	90	960	1,292	15	1,055	45		119	...	798	358
1913-14	2,213	1,831	100	980	1,400	12	1,010	32		58	...	798	358
1914-15	2,200	1,800	100	1,000	1,200	10	1,100	32		58	...	798	358
1915-16	2,225	1,850	125	1,050	1,150	...	1,050	50	...	...	...	800	400
Total													
1906-07(*f*)	30,155,972	22,201,779	3,502,547	9,738,145	26,067,785	18,029,800	25,149,882	1,308,019	54,900	1,194,148	393,319	14,158,290	3,382,438
1907-08(*f*)	30,363,619	22,279,391	3,534,730	9,664,752	26,199,036	18,033,035	25,220,566	1,311,709	54,895	1,194,162	393,285	14,272,993	3,376,664
1908-09 (*g*)	38,609,472	30,392,928	4,183,281	11,667,335	29,781,871	20,187,579	31,790,526	1,556,676	103,794	1,298,508	444,562	19,689,282	4,488,761
1909-10 (*g*)	40,530,341	31,535,370	4,726,465	12,224,710	30,262,407	23,235,176	30,603,560	1,553,289	113,643	1,337,204	446,700	19,441,514	5,354,314
1910-11 (*g*)	40,916,198	31,753,081	4,766,096	12,297,336	30,925,370	23,280,662	30,900,309	1,564,935	112,697	1,342,274	446,634	19,651,054	5,376,202
1911-12(*g*)	46,587,001	36,695,005	5,605,519	13,661,720	34,048,421	24,242,756	34,478,770	1,737,289	138,017	1,340,765	447,087	22,675,512	5,959,006
1912-13(*c*)	47,002,902	35,711,694	5,235,503	12,471,983	38,639,837	22,934,265	28,683,583	1,554,830	81,023	1,363,984	446,240	17,899,291	4,893,309
1913-14(*c*)	47,527,324	36,555,287	5,256,077	12,979,142	40,958,726	23,091,955	30,672,585	1,643,374	79,196	1,508,193	491,592	18,491,452	4,986,293
1914-15(*c*)	48,644,710	37,481,273	5,560,352	13,464,727	42,184,790	23,015,836	33,338,487	1,653,379	71,207	1,512,205	497,201	19,217,494	4,813,138
1915-16(*c*)	49,085,108	37,771,536	5,564,095	13,642,122	42,885,596	22,970,403	33,607,335	1,672,524	69,435	1,538,263	499,933	19,297,916	4,906,893

(*a*) In Coorg the table is prepared quinquennially on a census taken every five years. The last census was taken in March 1915 by the circle shánbógs, and the particulars entered in a register maintained under Rule 73 of the Rules framed under the Coorg Land and Revenue Regulation, 1899. Animals in municipal towns are included.

(*b*) An annual census is taken on the 15th March in Manpur.

(*c*) The figures in columns 7 to 14 exclude Bengal (see Table IV, No. 58).

(*d*) Statistics based on a census taken in 1913-14. Figures for columns 6, 11, 13 and 14 were revised in 1914-15.

(*e*) Included under "Donkeys".

(*f*) Excluding Bengal.

(*g*) Excluding Eastern Bengal.

(*h*) For the general decrease in the figures for this year see footnote to table No. 70.

Table IV—*continued*

No. 58—LIVE-STOCK, PLOUGHS, AND CARTS IN EACH DISTRICT IN BENGAL

District and year of enumeration	Bulls and bullocks	Cows	Buffaloes		Young stock (calves and buffalo calves)	Sheep	Goats	Horses and ponies	Mules and donkeys	Camels	Ploughs	Carts
			Bull	Cow								
1	2	3	4	5	6	7	8	9	10	11	12	13
Burdwan												
1910-11	386,607	323,112	15,187	14,162	174,497	64,557	218,985	2,626	98	18	158,491	79,147
1912-13	307,943	277,599	19,713	8,526	440,978	...	...	...	...	...	...	...
Bankura												
1910-11	234,407	270,720	35,830	53,825	106,995	27,600	334,325	725	520	18	126,125	104,933
1912-13	236,171	190,346	34,300	34,250	288,126	...	...	...	...	...	...	...
Birbhum												
1910-11	300,340	280,150	10,100	8,240	105,295	68,940	121,900	900	320	...	125,300	89,020
1912-13	268,989	188,815	11,559	6,419	230,916	...	...	...	...	...	...	...
Midnapur												
1910-11	500,000	300,000	68,000	60,000	120,000	44,000	250,000	2,800	900	25	400,000	35,000
1912-13	751,554	516,060	34,701	18,306	586,832	...	...	...	...	...	...	...
Hooghly												
1910-11	270,087	107,369	1,392	796	70,626	1,461	113,896	1,202	35	...	112,853	13,147
1912-13	176,868	147,798	1,348	462	188,872	...	...	...	...	...	...	...
Howrah												
1910-11	95,205	100,703	92	137	29,657	4,014	35,022	463	155	...	38,557	1,727
1912-13	83,046	84,550	442	444	97,614	...	...	...	...	...	...	...
24-Parganas												
1910-11	459,600	303,900	9,700	7,400	225,400	9,200	293,000	4,700	200	...	193,700	32,000
1912-13	415,452	276,516	8,567	5,266	327,056	...	...	...	...	...	...	...
Khulna												
1910-11	407,322	1,009,407	2,051	1,611	142,500	1,974	212,902	1,698	...	...	199,796	16,134
1912-13	332,188	249,735	2,812	4,913	295,907	...	...	...	...	...	...	...
Nadia												
1910-11	317,508	309,770	51,277	8,019	154,286	76,311	218,467	10,838	15	2	139,636	48,829
1912-13	337,004	283,577	65,326	5,731	341,430	...	...	...	...	...	...	...
Jessore												
1910-11	564,500	393,504	27,696	6,975	127,251	17,522	353,363	7,151	14	...	266,425	67,736
1912-13	401,587	277,401	13,402	4,710	386,947	...	...	...	...	...	...	...
Murshidabad												
1910-11	258,296	260,788	33,597	8,290	112,330	38,931	187,463	3,807	101	5	111,224	57,121
1912-13	214,136	190,040	84,971	5,721	285,202	...	...	...	...	...	...	...
Malda												
1912-13	281,509	175,850	33,002	11,552	241,475	...	...	...	...	...	...	...

Note.—Figures for 1912-13 are based on a cattle census taken in 1912; the figures for most of the districts, in columns 2 and 3 have, however, subsequently been revised. The census did not take into account the animals named in columns 7 to 11 nor ploughs and carts (columns 12 and 13). The figures for 1910-11 for the districts of the Presidency and Burdwan Divisions and for Darjeeling are based on estimates. The figures for 1909-10 for Faridpur are based on information collected during survey operations conducted in that district.

Table IV—*continued*

No. 58—LIVE-STOCK, PLOUGHS, AND CARTS IN EACH DISTRICT IN BENGAL—*continued*

District and year of enumeration	Bulls and bullocks	Cows	Buffaloes		Young stock (calves and buffalo calves)	Sheep	Goats	Horses and ponies	Mules and donkeys	Camels	Ploughs	Carts
			Bull	Cow								
1	2	3	4	5	6	7	8	9	10	11	12	13
Dinajpur												
1912-13 . .	703,986	458,214	114,365	16,480	533,485	...	...	...	...	...	...	...
Rajshahi												
1912-13 . .	332,925	304,049	58,983	4,083	348,529	...	...	...	...	...	...	...
Rangpur												
1912-13 . .	645,813	426,273	13,799	6,918	559,344	...	...	...	...	...	...	...
Bogra												
1912-13 . .	197,273	172,828	26,690	3,369	195,735	...	...	...	...	...	...	...
Pabna												
1912-13 . .	265,974	221,121	18,502	3,310	220,865	...	...	...	...	...	...	...
Jalpaiguri												
1912-13 . .	297,202	285,080	38,876	34,310	297,509	...	...	...	...	...	...	...
Darjeeling												
1910-11 . .	36,749	46,235	444	6,783	25,329	4,492	42,963	3,651	330	...	14,306	1,741
1912-13 . .	38,276	54,071	4,562	6,756	50,802	...	...	...	...	...	...	...
Dacca												
1912-13 . .	428,315	575,625	1,710	472	329,769	...	...	...	...	...	...	...
Faridpur												
1909-10 . .	345,600	178,946	4,395	1,922	180,342	7,500	2,504	19,209	...	...	(a) 11,469	(a) 59
1912-13 . .	405,655	198,584	1,686	1,459	288,551	...	...	...	...	...	...	...
Backerganj												
1912-13 . .	338,020	484,702	25,949	30,285	504,638	...	...	...	...	...	...	...
Mymensingh												
1912-13 . .	582,394	403,691	23,951	23,684	669,567	...	...	...	...	...	...	...
Tippera												
1912-13 . .	412,888	308,672	243	764	266,291	...	...	...	...	...	...	...
Noakhali												
1912-13 . .	189,624	156,838	9,954	10,230	173,702	...	...	...	...	...	...	...
Chittagong												
1912-13 . .	247,464	167,755	11,954	11,459	206,038	...	...	...	...	...	...	...
Chittagong Hill Tracts												
1912-13 . .	10,148	19,906	7,289	14,121	26,988	...	...	...	...	...	...	...
Total												
1912-13 . .	8,902,404	7,095,696	668,656	274,000	8,383,168	...	...	...	...	...	...	...

See explanation given in footnote on page 192

(a) Incomplete

Table IV—*continued*

No. 59—LIVE-STOCK, PLOUGHS, AND CARTS IN EACH DISTRICT IN MADRAS

District and year of enumeration	Bulls and bullocks	Cows	Buffaloes		Young stock (calves and buffalo calves)	Sheep	Goats	Horses and ponies	Mules	Donkeys	Camels	Ploughs	Carts
			Bull	Cow									
1	2	3	4	5	6	7	8	9	10	11	12	13	14
Ganjam													
1909-10	195,326	167,195	55,400	41,657	145,351	102,071	75,895	587	10	541	...	99,741	25,535
1914-15	346,935	297,298	129,666	91,542	210,813	179,326	173,281	957	323	623	...	315,001	88,060
Vizagapatam													
1909-10	645,404	312,229	200,919	145,683	317,956	369,585	241,931	2,862	105	4,116	2	351,608	66,418
1914-15	648,962	377,625	202,880	163,190	334,316	352,213	235,664	3,075	112	3,897	...	407,293	69,871
Godávari													
1909-10	267,027	241,577	58,138	106,720	316,516	51,393	131,265	1,945	87	7,827	...	146,524	31,138
1914-15	279,150	250,011	47,302	119,798	315,841	48,196	118,194	1,845	...	7,492	...	152,596	35,774
Kistna													
1909-10	305,675	263,009	140,724	241,447	497,222	321,364	266,796	2,587	5	1,215	14	194,215	64,276
1914-15	336,382	287,973	106,255	247,306	534,488	267,822	249,725	2,619	65	1,889	...	193,715	70,882
Guntur													
1909-10	197,738	162,096	50,861	228,794	409,173	427,790	284,623	1,757	118	2,285	...	121,126	65,310
1914-15	202,967	170,258	57,907	254,185	456,504	405,489	287,427	1,948	43	2,973	...	115,422	72,965
Nellore													
1909-10	207,870	235,741	63,746	169,020	332,077	793,555	580,553	8,016	...	7,264	...	115,460	35,477
1914-15	217,932	248,252	78,534	185,227	333,555	1,388,088	523,427	1,235	63	8,774	...	127,578	41,908
Karnul													
1909-10	160,858	93,928	17,885	131,562	210,167	452,790	331,589	2,184	6	10,276	2	76,796	37,766
1914-15	167,044	98,016	22,104	137,862	217,200	420,045	266,168	2,146	...	10,785	...	91,636	39,446
Bellary													
1909-10	191,686	87,720	10,327	78,380	145,045	300,760	244,901	2,841	6	5,998	11	77,518	34,094
1914-15	256,502	92,287	12,517	79,770	165,678	270,687	215,154	3,281	23	5,871	...	76,121	32,197
Anantapur													
1909-10	182,536	159,814	26,349	54,414	156,569	713,080	279,241	2,487	3	13,909	1	77,889	23,100
1914-15	210,761	165,314	30,493	80,585	230,140	835,611	397,386	2,212	22	16,164	...	94,567	30,351
Cuddapah													
1909-10	241,950	180,384	27,708	151,461	287,688	1,014,133	437,219	995	...	13,655	...	122,016	48,361
1914-15	142,305	77,887	28,846	134,382	174,239	590,609	308,149	720	...	8,845	...	73,001	36,034
Chittoor (a)													
1914-15	450,580	293,683	30,524	65,877	247,130	782,476	751,618	1,619	...	7,239	...	149,612	36,114
North Arcot													
1909-10	559,407	342,546	91,724	101,395	301,169	854,760	790,252	3,147	2,220	6,471	1	369,515	47,156
1914-15	385,500	320,568	44,930	69,288	278,030	555,076	276,964	1,476	158	5,177	...	239,124	35,270
Chingleput													
1909-10	234,321	154,982	66,677	73,436	167,221	295,665	118,827	1,101	20	2,621	...	133,389	25,112
1914-15	240,968	148,304	68,538	61,931	145,223	275,258	155,976	1,094	17	2,798	...	147,527	30,854
Madras													
1909-10	4,438	3,476	54	2,915	3,206	681	521	2,614	95	100	1	193	4,686
1914-15	3,477	2,269	162	2,281	2,200	290	446	1,669	12	60	...	176	3,753

Note.—A census is taken every five years in Government (raiyatwari) villages. The last quinquennial census was taken in 1914-15. In inám villages, there is no suitable agency for the work, and Collectors obtain information for these villages as best they can : it is not known to what extent any census is made in them. Previous to 1909-10, no information was available regarding live-stock in permanently settled (zamindari) estates and in towns and cantonments which did not form part of any revenue village ; but from that year statistics based on estimates are furnished for all these tracts.

(*a*) Constituted in 1910-11 out of the Cuddapah and North Arcot Districts

Table IV—*continued*

No. 59—LIVE-STOCK, PLOUGHS, AND CARTS IN EACH DISTRICT IN MADRAS—*continued*

District and year of enumeration	Bulls and bullocks	Cows	Buffaloes		Young stock (calves and buffalo calves)	Sheep	Goats	Horses and ponies	Mules	Donkeys	Camels	Ploughs	Carts
			Bull	Cow									
1	2	3	4	5	6	7	8	9	10	11	12	13	14
South Arcot													
1909-10	438,085	360,606	46,733	96,384	285,474	592,042	453,376	1,811	1	2,894	1	298,065	58,722
1914-15	368,195	303,501	46,609	82,421	251,019	413,212	389,992	2,062	2	1,965	...	257,312	61,481
Salem													
1909-10	337,633	580,066	16,568	76,855	363,412	881,986	632,522	4,515	37	9,797	1	287,274	24,667
1914-15	262,555	490,495	19,041	61,286	325,598	781,970	588,629	4,390	41	8,331	...	257,376	25,947
Coimbatore													
1909-10	364,442	426,992	9,292	95,036	379,304	1,018,208	543,182	4,435	...	15,855	...	304,876	500,859
1914-15	325,010	370,936	16,540	102,724	333,637	685,133	471,801	4,314	9	14,808	...	228,793	56,643
Trichinopoly													
1909-10	294,753	203,785	17,679	85,754	189,976	853,677	549,926	1,399	2	2,376	6	173,074	34,442
1914-15	377,159	330,340	18,704	104,024	247,926	983,942	660,742	2,652	15	2,603	...	237,497	46,471
Tanjore													
1909-10	339,289	228,327	47,827	110,105	210,242	247,068	543,507	1,321	5	1,286	3	192,017	37,179
1914-15	373,682	215,116	66,745	117,870	213,667	282,495	470,268	1,953	94	964	...	223,633	50,917
Madura													
1909-10	289,954	236,784	14,923	62,226	178,105	516,436	348,283	2,833	1,227	7,478	...	180,694	30,694
1914-15	348,029	268,294	24,230	64,525	207,737	473,517	300,951	3,376	1	10,769	...	205,060	45,318
Ramnad													
1909-10	52,260	19,754	2,391	15,270	27,647	181,443	55,912	148	18	2,895	...	25,749	12,422
1914-15	102,371	28,240	5,345	21,577	41,182	216,947	77,813	370	66	5,341	...	48,835	21,954
Tinnevelly													
1909-10	230,611	108,984	17,402	59,612	131,631	760,800	278,234	941	72	11,687	2	105,786	52,129
1914-15	264,354	101,392	14,338	59,035	136,210	552,142	247,225	1,007	17	10,573	...	192,698	45,045
Nilgiris													
1909-10	7,502	15,910	2,439	11,364	13,476	2,059	7,614	1,277	51	64	...	3,927	619
1914-15	8,300	16,611	2,575	12,857	17,950	2,837	9,370	1,542	72	96	...	4,121	822
Malabar													
1909-10	234,406	270,924	114,843	33,359	252,179	919	211,031	1,216	10	123	...	168,977	12,579
1914-15	251,126	272,288	130,676	34,062	276,185	2,008	229,112	1,293	6	86	...	185,709	13,619
Anjengo													
1909-10	18	96	...	...	31	16	3	...	...	...	...	...	5
1914-15	15	97	...	...	76	...	53	...	...	...	...	...	82
South Canara													
1909-10	169,108	155,736	150,481	26,222	153,441	190	18,538	406	1	3	...	269,108	5,795
1914-15	179,333	154,470	165,079	27,241	182,263	154	21,293	484	...	...	...	266,897	6,524
Total													
1909-10	6,152,297	5,012,661	1,251,090	2,199,071	5,474,278	10,752,471	7,425,741	53,425	4,099	131,276	45	3,895,537	1,278,535
1914-15	6,748,684	5,381,525	1,370,540	2,380,846	5,878,807	10,765,543	7,426,828	49,339	1,161	138,123	...	4,291,300	998,302

See explanation given in the footnote (page 194)

Table IV—*continued*

No. 60—LIVE-STOCK, PLOUGHS, AND CARTS IN EACH DISTRICT IN BOMBAY

District and year of enumeration	Bulls and bullocks	Cows	Buffaloes		Young stock (calves and buffalo calves)	Sheep	Goats	Horses and ponies	Mules	Donkeys	Camels	Ploughs	Carts
			Bull	Cow									
1	2	3	4	5	6	7	8	9	10	11	12	13	14
Ahmadabad													
1909-10	97,010	59,827	1,927	68,919	95,931	36,668	66,872	4,646	...	9,266	432	44,707	18,175
1915-16	121,674	97,299	1,342	98,983	167,967	51,237	76,188	5,147	...	11,253	768	53,971	21,171
Kaira													
1909-10	84,017	90,899	954	92,876	121,353	5,104	32,917	1,574	...	4,821	76	47,413	21,524
1915-16	104,933	34,664	769	117,109	162,248	8,927	57,229	1,581	...	5,477	185	57,697	24,082
Panch Mahâls													
1909-10	101,756	62,296	862	33,665	100,864	5,001	61,550	2,372	6	2,350	25	48,641	10,023
1915-16	124,773	84,013	444	40,825	139,288	5,505	70,626	2,715	...	2,914	32	58,675	11,494
Broach													
1909-10	50,313	10,400	286	23,052	39,982	12,887	30,907	3,268	...	1,928	83	24,405	17,845
1915-16	58,883	14,664	316	29,877	49,027	14,817	29,225	3,108	...	1,800	1,026	28,326	19,364
Surat													
1909-10	99,726	61,767	3,995	40,989	113,505	19,863	81,053	2,412	...	399	2	46,350	38,782
1915-16	115,861	70,720	4,891	48,946	136,323	20,334	79,491	1,676	...	406	2	52,345	43,145
West Khandesh													
1909-10 (*a*)	336,092	175,743	5,644	100,627	233,675	64,839	236,756	18,555	...	11,361	5	105,196	115,155
1915-16	170,458	102,363	2,829	43,705	140,048	20,512	131,561	13,889	...	4,806	...	64,513	51,744
East Khandesh													
1915-16	224,524	109,506	2,467	73,180	175,814	46,290	172,645	11,266	...	7,885	9	54,694	83,693
Násik													
1909-10	221,076	150,561	24,955	27,986	120,921	144,921	149,114	10,861	...	3,859	...	78,946	39,733
1915-16	269,314	203,561	27,516	36,139	168,845	139,310	206,260	15,546	...	6,023	...	91,879	46,046
Ahmadnagar													
1909-10	241,547	165,681	6,564	23,580	152,697	321,787	260,692	14,416	2	7,835	4	44,569	34,736
1915-16	291,240	189,164	6,038	26,053	191,364	260,022	368,237	18,626	...	9,948	1	51,316	33,251
Poona													
1909-10	229,531	148,024	6,797	40,168	144,329	228,806	188,431	12,610	1,128	8,888	...	51,877	30,809
1915-16	259,098	170,352	6,702	44,685	167,369	224,239	186,605	9,884	...	6,006	...	55,211	31,587

Note.—The figures are collected once in five years. The last quinquennial census was taken in 1915-16. Prior to 1915-16 all animals belonging to a family were entered against the name of the head of the family even though the animals were temporarily absent from the village. Animals belonging to other villages were excluded, and those belonging to a roving grazier having no permanent residence were noted, but were not included in the village resources. In the census of 1915-16 all animals present in the village were recorded, although some of them might belong to other villages, as in the case of the population census. The figures are regularly tested by circle inspectors (kanungoes). Stock statistics for the city of Bombay were collected for the first time in 1909-10.

(*a*) Represents figures for both East and West Khandesh.

Table IV—*continued*

No. 60—LIVE-STOCK, PLOUGHS, AND CARTS IN EACH DISTRICT IN BOMBAY—*continued*

District and year of enumeration	Bulls and bullocks	Cows	Buffaloes		Young stock (calves and buffalo calves)	Sheep	Goats	Horses and ponies	Mules	Donkeys	Camels	Ploughs	Carts
			Bull	Cow									
1	2	3	4	5	6	7	8	9	10	11	12	13	14
Sholapur													
1909-10 .	150,552	89,504	7,071	26,103	112,311	228,168	232,793	7,094	20	5,340	115	18,551	17,243
1915-16 .	179,772	107,759	5,767	28,431	136,790	188,493	269,977	7,414	...	5,716	68	16,658	20,742
Satara													
1909-10 .	185,223	112,387	12,033	74,917	145,175	338,564	128,214	7,519	51	2,629	2	44,895	24,187
1915-16 .	234,299	149,862	13,905	92,783	195,854	313,016	145,149	8,280	...	3,692	4	52,140	31,601
Belgaum													
1909-10 .	152,277	74,635	24,845	84,388	128,078	194,261	115,287	4,996	60	2,434	25	66,954	32,975
1915-16 .	178,103	96,001	28,357	95,865	173,520	179,724	93,979	4,964	...	2,994	38	70,787	37,014
Bijápur													
1909-10 .	163,044	74,043	4,711	59,417	132,069	149,742	230,075	6,998	...	4,342	68	54,466	20,890
1915-16 .	189,559	91,900	4,154	67,807	163,528	131,739	201,897	8,144	...	5,130	94	58,281	26,025
Dharwar													
1909-10 .	190,705	79,799	12,796	75,595	144,973	90,596	112,665	3,273	...	4,448	11	84,713	53,053
1915-16 .	219,312	105,441	15,231	91,368	187,100	89,090	103,233	3,850	...	5,550	113	92,004	57,551
Tanna													
1909-10 .	132,974	10,525	43,768	28,695	121,675	2,628	58,080	2,195	...	40	...	79,687	34,902
1915-16 .	156,625	121,869	45,100	32,639	138,570	2,727	69,297	2,443	...	103	3	84,462	37,517
Kolába													
1909-10 .	83,765	78,152	37,951	26,130	97,493	484	30,354	659	...	61	...	56,525	10,253
1915-16 .	100,709	85,937	45,602	26,927	99,196	888	34,193	785	...	121	...	64,045	12,709
Ratnágiri													
1909-10 .	102,352	49,107	15,391	18,569	63,138	90	25,423	114	...	...	...	59,683	2,008
1915-16 .	99,070	44,929	13,130	18,844	59,296	170	18,877	117	...	...	...	59,598	2,437
Kánara													
1909-10 .	81,957	67,506	19,478	23,070	70,579	562	1,671	183	...	52	...	53,814	5,974
1915-16 .	85,463	67,101	22,187	23,556	84,003	1,707	2,312	184	...	33	...	54,618	6,675
Bombay City													
1909-10 .	23,030	1,985	360	13,228	3,388	1,625	9,070	9,369	2	69	...	48	18,906
1915-16 .	24,684	3,249	572	13,719	6,491	449	21,557	10,088	11	53	...	24	20,501
Total													
1909-10 .	2,726,947	1,589,838	230,388	881,974	2,142,636	1,846,596	2,051,974	113,114	1,269	70,122	848	1,011,620	547,179
1915-16 .	3,208,354	1,950,354	253,319	1,051,442	2,742,641	1,699,196	2,338,478	129,707	11	79,910	2,343	1,121,244	618,349

Table IV—*continued*

No. 61—LIVE-STOCK, PLOUGHS, AND CARTS IN EACH DISTRICT IN SIND

District and year of enumeration	Bulls and bullocks	Cows	Buffaloes		Young stock (calves and buffalo calves)	Sheep	Goats	Horses and ponies	Mules	Donkeys	Camels	Ploughs	Carts
			Bull	Cow									
1	2	3	4	5	6	7	8	9	10	11	12	13	14
Karachi													
1909-10	38,518	68,114	757	41,339	41,621	46,936	72,099	6,565	110	8,871	14,135	19,002	1,156
1915-16	46,657	77,238	879	44,812	52,214	63,256	59,649	7,646	29	11,426	12,738	20,920	1,084
Hyderabad													
1909-10	209,220	182,047	1,083	89,286	160,681	61,480	341,629	26,112	425	36,647	50,372	85,204	1,894
1915-16	111,236	111,802	845	65,301	110,853	32,468	130,225	19,011	71	29,958	26,520	43,481	1,106
Sukkur													
1909-10	98,708	105,786	240	32,462	70,289	30,523	100,791	10,950	57	8,877	3,856	44,789	16,570
1915-16	90,779	91,629	208	29,085	61,202	28,151	105,954	7,148	37	7,628	3,579	41,950	15,316
Larkana													
1909-10	124,268	104,732	459	70,048	104,719	77,163	147,722	14,877	431	16,106	8,911	60,276	14,614
1915-16	119,264	90,241	310	70,065	107,573	89,433	142,609	12,706	263	14,146	12,872	49,170	20,214
Upper Sind Frontier													
1909-10	53,561	63,408	161	21,253	40,856	80,702	84,156	9,984	55	3,376	4,723	22,964	12,853
1915-16	58,041	62,545	100	17,381	44,085	112,784	123,901	8,238	33	5,242	4,841	25,363	14,839
Thar and Parkar													
1909-10	74,220	192,613	3,987	27,241	83,673	127,479	327,811	15,089	32	31,065	33,845	43,181	1,339
1915-16	76,391	167,853	2,511	24,157	91,721	108,858	321,690	13,479	16	32,691	35,840	47,280	2,185
Nawabshah													
1915-16	11,7386	103,431	351	33,011	97,820	79,513	217,459	12,720	100	19,477	20,451	50,120	1,154
Total													
1909-10	598,495	716,700	6,687	281,629	501,839	424,283	1,074,208	83,577	1,110	104,942	115,842	275,416	48,426
1915-16	619,754	704,739	5,204	283,812	565,468	514,463	1,101,487	80,948	549	120,568	116,841	278,284	55,898

Note.—The figures are collected once in five years as in Bombay. The last quinquennial census was taken in 1915-16.

No. 62—LIVE-STOCK, PLOUGHS, AND CARTS IN EACH DISTRICT IN OUDH

District and year of enumeration	Bulls and bullocks	Cows	Buffaloes		Young stock (calves and buffalo calves)	Sheep	Goats	Horses and ponies	Mules	Donkeys	Camels	Ploughs	Carts
			Bull	Cow									
1	2	3	4	5	6	7	8	9	10	11	12	13	14
Lucknow													
1908-09	126,790	52,676	6,534	33,860	91,561	21,970	88,492	8,194	718	3,780	127	61,271	6,624
1914-15	131,277	56,643	9,909	40,835	95,836	26,651	157,237	8,555	623	3,663	130	63,486	6,659
Unao													
1908-09	212,219	101,359	17,962	75,062	181,532	55,943	185,458	11,219	31	4,770	186	106,408	15,844
1914-15	207,994	98,033	24,329	82,506	182,931	58,244	284,724	11,222	14	4,685	245	104,930	19,903
Rae-Bareli													
1908-09	288,957	138,589	9,258	84,864	202,714	105,764	215,227	14,398	43	4,474	420	134,221	8,254
1914-15	267,186	138,401	11,187	89,399	203,738	96,395	325,740	13,851	42	4,276	599	126,774	9,512
Sitapur													
1908-09	275,266	201,533	24,920	76,418	225,275	41,330	221,812	15,502	88	3,051	136	148,399	16,830
1914-15	294,568	210,157	49,927	84,444	261,792	42,384	377,729	15,863	39	3,006	142	157,756	18,490
Hardoi													
1908-09	289,435	119,055	24,107	87,761	202,828	50,467	203,418	15,191	31	2,920	252	142,383	20,930
1914-15	303,402	120,541	38,849	102,466	220,115	68,282	413,599	15,212	13	3,010	306	149,571	25,791
Khèri													
1908-09	247,567	323,848	45,007	74,290	265,948	62,967	153,772	15,781	199	1,404	47	125,450	29,980
1914-15	245,845	339,397	68,613	87,389	300,025	64,262	307,052	16,003	130	1,244	23	132,464	32,804
Fyzabad													
1908-09	311,693	132,981	3,729	71,286	206,976	49,354	153,811	7,939	108	3,625	217	143,359	4,035
1914-15	328,765	142,178	5,111	82,094	211,767	46,730	212,988	7,314	39	3,605	366	151,445	4,676
Gonda													
1908-09	416,754	313,498	6,879	98,255	367,363	60,298	211,434	12,891	183	6,954	79	180,413	20,864
1914-15	459,562	343,234	11,078	125,893	407,867	63,463	348,331	13,082	109	6,571	187	198,011	23,668
Bahraich													
1908-09	275,982	287,878	23,773	90,864	251,502	59,318	182,295	14,784	91	5,023	37	135,237	17,110
1914-15	292,494	319,146	50,526	106,864	294,096	63,143	330,638	15,920	114	4,741	29	149,194	17,693
Sultanpur													
1908-09	301,305	116,985	6,901	79,682	169,700	76,930	160,215	9,228	12	695	560	142,019	2,101
1914-15	323,278	130,289	8,210	83,401	178,537	80,448	278,733	10,376	4	671	968	152,779	2,815
Partábgarh													
1908-09	260,132	118,687	10,589	72,891	143,725	101,039	174,657	19,306	26	2,359	861	126,555	921
1914-15	250,486	122,278	13,860	76,993	150,172	83,855	267,714	10,312	34	2,058	1,387	125,903	1,268
Barabanki													
1908-09	218,825	116,619	5,349	70,180	161,823	23,669	187,553	8,904	115	6,583	178	113,216	11,128
1914-15	244,282	120,424	9,745	78,997	175,647	23,539	274,485	9,968	155	6,334	138	122,033	12,086
Total													
1908-09	3,224,925	2,023,708	185,008	915,393	2,469,947	709,049	2,138,144	144,337	1,645	45,638	3,100	1,558,931	154,621
1914-15	3,349,139	2,140,721	301,164	1,046,280	2,682,523	717,396	3,578,970	147,678	1,316	43,864	4,520	1,634,346	175,365

See explanation given in footnote on page 199

Table IV—*continued*

No. 63—LIVE-STOCK, PLOUGHS, AND CARTS IN EACH DISTRICT IN THE PROVINCE OF AGRA

District and year of enumeration	Bulls and bullocks	Cows	Buffaloes		Young stock (calves and buffalo calves)	Sheep	Goats	Horses and ponies	Mules	Donkeys	Camels	Ploughs	Carts
			Bull	Cow									
1	2	3	4	5	6	7	8	9	10	11	12	13	14
Dehra-Dún													
1908-09 .	43,999	49,108	647	10,164	47,929	34,117	62,715	3,284	644	265	179	17,142	3,912
1914-15 .	44,271	48,766	746	11,847	58,579	34,430	60,116	3,557	605	271	96	18,851	4,196
Saháranpur													
1908-09 .	245,721	130,108	1,843	76,916	218,936	56,164	46,191	16,524	1,872	9,374	259	87,370	27,895
1914-15 .	227,315	128,400	1,945	78,212	224,387	46,464	40,753	15,367	2,145	8,543	376	83,662	29,351
Muzaffarnagar													
1908-09 .	165,994	83,648	1,076	81,242	169,183	62,902	42,114	12,067	2,901	13,125	301	64,339	23,989
1914-15 .	162,800	85,181	1,068	85,795	180,606	46,302	37,080	11,825	2,381	13,969	338	70,251	25,633
Meerut													
1908-09 .	236,088	115,796	3,316	130,685	279,822	79,526	86,960	17,442	4,090	21,508	563	102,906	42,240
1914-15 .	243,484	118,414	3,610	139,949	293,074	63,120	86,011	18,811	3,344	23,226	586	105,812	44,886
Bulandshahr													
1908-09 .	177,076	75,475	6,628	122,166	196,033	60,521	90,560	13,821	667	16,392	264	84,937	21,993
1914-15 .	181,840	77,685	6,499	123,149	213,565	53,155	111,130	13,507	630	17,398	236	85,998	23,034
Aligarh													
1908-09 .	156,780	54,237	17,480	130,395	176,987	73,958	94,365	17,157	315	21,809	1,019	78,395	11,545
1914-15 .	171,102	60,445	16,438	141,193	215,646	74,423	149,140	18,192	177	23,435	869	81,168	12,226
Muttra													
1908-09 .	81,575	56,101	12,347	69,095	112,388	63,616	82,697	9,978	103	14,989	770	42,988	6,302
1914-15 .	86,304	68,616	14,281	73,399	132,176	73,920	121,254	11,260	153	14,445	719	47,464	6,585
Agra													
1908-09 .	126,842	68,649	26,536	78,441	149,002	61,709	173,958	15,826	549	17,539	2,494	71,708	5,618
1914-15 .	122,327	71,777	27,853	77,733	150,453	52,112	175,625	16,882	525	16,704	2,887	70,759	6,017
Farukhabad													
1908-09 .	174,577	77,024	20,107	82,871	164,113	40,083	175,003	14,708	174	5,438	348	88,738	17,814
1914-15 .	173,400	73,316	24,969	87,999	167,371	42,263	250,205	13,122	108	4,894	356	86,349	18,430
Mainpuri													
1908-09 .	141,709	56,087	23,406	105,350	152,813	37,257	136,572	17,729	267	8,285	995	72,032	10,985
1914-15 .	147,795	58,196	25,489	108,312	164,188	26,343	156,123	17,365	253	7,797	1,384	73,231	13,660
Etáwah													
1908-09 .	119,322	82,011	24,819	84,644	167,755	28,774	170,351	17,019	268	4,503	1,085	69,559	10,868
1914-15 .	139,364	95,234	39,996	89,777	200,418	33,278	232,759	18,386	190	5,090	1,532	82,139	13,252
Etah													
1908-09 .	157,760	68,343	20,230	108,006	174,742	40,334	95,225	13,522	95	10,301	502	80,819	19,663
1914-15 .	171,643	63,960	17,011	108,713	170,145	35,135	131,500	11,877	103	10,022	836	82,037	23,100
Bareli													
1908-09 .	212,292	80,312	32,321	63,758	169,756	23,630	132,372	10,846	240	4,554	34	109,787	35,177
1914-15 .	216,230	73,543	30,884	63,385	167,981	18,948	185,135	10,965	199	4,591	42	111,529	41,090
Bijnor													
1908-09 .	214,682	129,244	13,519	45,721	171,158	53,965	49,555	8,603	2,003	7,966	30	82,983	45,661
1914-15 .	201,265	117,660	11,884	41,916	162,620	52,555	54,014	7,885	1,588	7,529	93	81,339	45,236
Budaun													
1908-09 .	209,306	84,390	15,231	105,536	187,102	32,581	140,603	10,262	81	6,465	340	104,660	35,873
1914-15 .	204,128	75,837	13,840	96,993	171,698	28,388	178,826	9,307	76	5,640	288	101,977	35,512
Moradabad													
1908-09 .	279,175	129,939	27,666	87,945	239,375	49,831	76,863	12,002	1,237	10,371	108	137,251	51,548
1914-15 .	272,698	119,337	22,641	80,442	223,777	44,351	100,082	11,747	471	9,208	61	134,844	53,383
Shahjáhanpur													
1908-09 .	181,864	93,184	43,381	61,889	176,920	25,433	172,338	8,769	66	2,230	48	103,794	36,027
1914-15 .	179,669	88,129	49,620	65,088	169,260	25,579	283,082	8,724	40	1,973	42	105,146	39,191
Pilibit													
1908-09 .	112,185	86,516	30,284	20,511	99,381	12,593	75,018	5,639	20	764	8	61,089	25,053
1914-15 .	112,545	85,513	36,050	21,885	98,746	12,381	112,645	6,107	10	752	32	63,736	27,354

Note.—The table is prepared quinquennially on a census in each district taken every five years. The last census, which was due in 1913-14 but could not be taken in that year owing to famine in some of the districts, was taken in 1914-15 in all the districts, except Almora, Garhwal, and the hill tracts of Naini Tal. In these latter districts the last census was taken in 1912.

Table IV—*continued*

No. 63—LIVE-STOCK, PLOUGHS, AND CARTS IN EACH DISTRICT IN THE PROVINCE OF AGRA—*continued*

District and year of enumeration	Bulls and bullocks	Cows	Buffaloes		Young stock (calves and buffalo calves)	Sheep	Goats	Horses and ponies	Mules	Donkeys	Camels	Ploughs	Carts
			Bull	Cow									
1	2	3	4	5	6	7	8	9	10	11	12	13	14
Cawnpore													
1908-09 .	176,891	136,081	37,864	100,505	239,265	41,283	241,067	17,916	457	6,186	331	99,051	28,328
1914-15 .	174,425	132,578	49,005	95,458	237,878	44,702	325,136	15,379	266	5,831	922	99,565	30,568
Fatehpur													
1908-09 .	136,755	93,167	36,526	68,375	155,098	100,270	169,554	11,585	79	4,672	181	78,476	14,296
1914-15 .	130,089	86,394	35,841	62,245	143,286	91,254	206,703	10,430	104	4,130	344	73,624	15,042
Banda													
1908-09 .	172,279	201,256	10,035	69,141	198,721	36,723	182,050	13,799	189	1,793	201	71,398	15,068
1914-15 .	161,696	185,307	11,475	65,810	167,291	42,241	199,028	13,011	126	1,790	182	69,327	16,385
Hamirpur													
1908-09 .	117,562	109,328	3,112	45,875	156,189	41,765	154,072	5,638	30	520	184	48,800	19,725
1914-15 .	125,046	88,206	3,771	39,517	114,724	37,982	166,655	5,358	166	879	265	51,755	24,024
Allahabad													
1908-09 .	349,151	192,271	25,364	103,333	260,270	129,232	217,534	14,941	740	7,622	597	159,942	2,779
1914-15 .	322,291	183,759	26,004	104,293	243,098	104,793	266,509	14,093	513	7,569	1,039	153,725	2,949
Jhansi													
1908-09 .	192,302	190,506	5,159	76,616	261,067	88,885	228,262	8,240	382	4,505	289	82,504	25,198
1914-15 .	185,650	154,052	4,648	64,382	228,754	66,315	235,843	7,709	499	4,156	292	82,090	28,240
Jalaun													
1908-09 .	64,165	39,632	1,942	33,952	71,149	32,568	87,754	5,910	126	4,741	168	29,508	13,578
1914-15 .	69,781	42,167	2,339	30,401	72,108	31,627	88,458	5,738	62	4,583	165	31,429	15,304
Benares													
1908-09 .	157,139	81,699	2,192	28,673	104,376	87,401	84,073	3,159	64	3,334	296	71,105	1,213
1914-15 .	155,021	79,696	2,242	31,035	113,424	85,283	120,229	3,284	73	3,110	424	71,297	2,218
Mirzapur													
1908-09 .	346,123	300,385	6,167	85,052	310,550	120,597	150,468	6,698	21	3,289	398	123,186	1,865
1914-15 .	258,018	259,970	2,791	63,916	252,815	64,147	134,849	5,654	36	2,123	381	88,299	1,790
Jaunpur													
1908-09 .	274,734	137,847	9,329	74,060	192,283	106,089	133,532	4,173	19	2,396	1,040	135,465	1,826
1914-15 .	281,054	144,634	11,450	81,066	211,110	92,747	206,151	5,537	13	2,468	1,538	142,582	2,190
Ghazipur													
1908-09 .	186,126	112,980	1,845	45,547	148,116	84,985	80,783	2,285	38	4,101	18	83,847	1,353
1914-15 .	186,736	119,070	1,128	54,305	164,100	73,349	107,770	2,934	18	4,353	11	85,975	1,667
Ballia													
1908-09 .	124,116	101,676	374	38,367	135,528	47,746	67,581	2,398	64	4,610	16	58,556	1,469
1914-15 .	127,169	118,392	655	45,895	148,719	32,719	65,850	3,063	23	4,868	33	63,627	1,937
Gorakhpur													
1908-09 .	688,321	422,693	4,044	111,883	503,549	58,678	612,865	13,209	70	11,276	92	308,579	32,996
1914-15 .	704,879	447,695	5,731	135,415	548,097	58,395	605,748	14,831	88	12,108	81	321,668	38,486
Basti													
1908-09 .	499,977	285,998	3,457	104,341	388,859	43,311	248,881	10,150	80	6,985	104	230,015	20,597
1914-15 .	519,757	300,214	4,417	122,592	413,932	37,637	319,869	10,309	77	7,146	63	239,196	22,661
Azamgarh													
1908-09 .	331,133	199,362	6,558	82,377	259,580	71,049	208,728	3,980	59	4,967	137	187,608	2,609
1914-15 .	345,447	208,892	7,186	92,930	287,669	63,782	242,256	5,017	67	5,164	236	201,614	3,135
Almora													
1898-99 (*a*)	117,047	164,339	1,380	67,050	68,749	101,373	84,715	3,653	491		...	67,408	315
1912-13 .	164,379	200,823	3,212	101,745	131,498	119,576	153,408	5,647	223	309	...	89,572	955
Garhwal													
1898-99 (*a*)	119,127	158,836	7,942	27,796	83,839	93,306	139,958	1,230	95		...	58,392	7
1912-13 .	171,794	272,801	3,562	56,759	169,649	237,621	359,774	2,613	68	77	...	80,759	302
Naini Tal													
1908-09 .	106,266	133,887	11,809	26,076	85,666	24,448	18,383	8,412	189	587	144	34,728	12,948
1914-15 .	123,089	178,234	12,623	46,587	107,784	29,892	32,925	12,526	519	529	852	44,173	14,030
Total													
1908-09 .	7,195,561	4,582,115	495,946	2,654,354	6,675,799	2,146,803	5,013,660	362,574	18,785	247,462	13,443	3,389,071	628,264
1914-15 .	7,264,501	4,712,893	532,904	2,790,138	6,920,566	2,077,209	6,302,641	368,019	15,939	246,680	17,601	3,476,569	684,019

(*a*) No enumeration was made in 1908-09; the figures for 1898-99 have therefore been included in the totals for the province for 1908-09.

Table IV—*continued*

No. 64—LIVE-STOCK, PLOUGHS, AND CARTS IN EACH DISTRICT IN BIHAR AND ORISSA

District and year of enumeration	Bulls and bullocks	Cows	Buffaloes		Young stock (calves and buffalo calves)	Sheep	Goats	Horses and ponies	Mules	Donkeys	Camels	Ploughs	Carts
			Bull	Cow									
1	2	3	4	5	6	7	8	9	10	11	12	13	14
Patna													
1912-13 .	214,138	83,303	42,442	42,442	112,035	33,248	90,453	21,586	...	471	...	106,136	4,088
1913-14 .	264,462	106,761	35,959	77,900	157,609	36,201	182,329	5,353	28	1,283	14	97,313	4,783
Gya													
1912-13 .	385,300	224,585	41,264	101,250	127,435	124,230	111,580	6,065	...	1,840	45	148,720	3,075
1913-14 .	452,785	273,711	61,973	142,766	369,304	118,113	266,539	8,274	37	540	25	185,964	4,272
Shahabad													
1912-13 .	374,217	224,111	11,130	135,994	281,930	121,106	107,775	8,165	...	6,393	13	149,896	5,581
1913-14 .	374,217	224,111	11,130	135,994	281,930	121,106	107,775	8,165	30	6,563	13	149,896	5,581
Darbhanga													
1912-13 .	224,485	234,551	1,615	125,483	153,593	35,095	195,945	20,614	...	3,137	4	110,394	26,728
1913-14 .	346,318	378,210	6,611	130,487	317,141	22,669	280,138	11,627	5	2,681	4	143,555	19,049
Muzaffarpur													
1912-13 .	242,703	194,149	22,522	88,258	29,449	22,557	193,765	12,472	...	5,075	...	85,147	5,043
1913-14 .	352,997	303,907	10,069	126,711	299,821	21,353	499,068	13,829	44	6,045	15	135,981	17,531
Saran													
1912-13 .	189,500	149,500	4,500	110,300	97,100	57,700	260,300	12,300	...	4,400	21	108,300	24,500
1913-14 .	331,768	236,364	8,584	125,775	287,101	38,520	360,239	11,007	31	10,719	26	135,981	12,451
Champaran													
1912-13 .	254,782	264,539	3,424	201,431	332,284	29,477	362,480	12,846	...	4,551	16	89,054	21,419
1913-14 .	356,597	390,721	12,539	105,912	307,601	26,628	479,608	15,517	17	4,297	20	125,476	20,046
Monghyr													
1912-13 .	286,217	243,686	18,963	47,930	194,595	22,233	168,963	6,290	...	589	...	135,360	14,988
1913-14 .	335,862	340,937	27,261	65,180	311,333	28,607	338,419	6,887	3	717	5	147,712	17,794
Bhagalpur													
1912-13 .	305,969	316,955	18,247	71,975	249,896	24,180	157,864	10,498	...	357	...	144,928	17,088
1913-14 .	390,247	470,945	28,779	107,681	438,032	25,545	339,237	14,607	34	262	6	176,461	21,523
Purnea													
1912-13 .	449,636	405,870	11,778	77,549	303,793	16,228	261,905	29,107	...	811	...	176,991	28,121
1913-14 .	669,867	616,788	28,767	131,752	435,925	21,563	419,745	41,925	8	77	17	233,613	45,886
Santhal Parganas													
1912-13 .	349,219	386,349	137,316	62,262	227,209	160,665	377,674	7,505	...	1,308	...	248,594	49,084
1913-14 .	379,176	479,053	178,943	77,355	358,513	218,665	673,024	6,718	111	171	15	282,304	58,035

Note.—The figures for years prior to 1913-14 are only estimates received from time to time on the basis of settlement records or reports of police enquiries. The figures for 1913-14 shown in the table for all the districts of the Province, except Hazaribagh, Ranchi, Palamau, and Manbhum, were arrived at by a census of live-stock held in these districts towards the end of 1913. For Hazaribagh and Ranchi (excluding the area since transferred to Palamau in the case of the Ranchi district) the figures are based on information collected during survey operations; while the figures for Palamau and Manbhum are based on police reports. Corrections were made in the figures for Hazaribagh in 1915-16.

Table IV—*continued*

No. 64—LIVE-STOCK, PLOUGHS, AND CARTS IN EACH DISTRICT IN BIHAR AND ORISSA—*continued*

District and year of enumeration	Bulls and bullocks	Cows	Buffaloes		Young stock (calves and buffalo calves)	Sheep	Goats	Horses and ponies	Mules	Donkeys	Camels	Ploughs	Carts.
			Bull	Cow									
1	2	3	4	5	6	7	8	9	10	11	12	13	14
Cuttack													
1912-13 .	588,082	604,053	4,563	141,459	232,152	50,765	78,715	1,000	...	300	...	329.120	35,935
1913-14 .	433,044	444,274	2,978	28,954	435,371	57,586	115,434	1,171	38	85	...	267,806	18,531
Balasore													
1912-13 .	407,885	526,825	1,121	10,615	262,081	5,375	105.640	1,025	...	66	...	188,135	5,435
1913-14 .	290,267	230,102	810	11,672	261,651	9,998	80,632	618	...	50	...	188,354	3,378
Angul													
1912-13 .	41,004	47,652	15,854	15,219	23,682	12,171	27,216	185	...	...	...	33,365	7,842
1913-14 .	47,023	47,542	18,049	14,654	45,428	13,597	34,906	216	...	...	1	33,972	7,240
Puri													
1912-13 .	160,031	185,950	13,458	31,873	39,412	13,865	24,294	854	...	80	...	76,000	21,305
1913-14 .	204,520	198,625	4,337	19,153	216,368	35,774	46,981	552	2	52	...	138,348	36,939
Sambalpur													
1912-13 .	208,127	117,440	41,011	8,814	142,313	24,379	73,222	1,622	...	7	2	126,178	27,247
1913-14 .	242,162	144,766	42,605	10,950	187,212	23,913	90,183	2,012	1	88	1	133,006	30,497
Hazaribagh													
1912-13 .	230,828	215,931	85,245	33,181	205,371	33,752	222,573	4,498	...	85	10	151,441	56,060
1913-14 (*b*) .	225,729	214,634	85,616	31,412	200,889	34,652	220,679	4,329	42	25	14	149,756	56,517
Ranchi													
1912-13 .	305,187	234,191	93,082	44,392	201,398	70,424	334,561	8,186	...	(*a*) 354	...	209,788	14,792
1913-14 .	305,068	234,126	93,056	44,367	201,347	70,424	334,494	8,185	...	(*a*) 354	...	209,722	14,792
Palamau													
1912-13 .	203,590	219,117	10,133	66,356	109,559	41,177	48,151	5,364	...	20	2	73,948	723
1913-14 .	203,709	219,182	10,159	66,381	109,610	41,177	48,218	5,365	...	20	5	74,014	723
Manbhum													
1912-13 .	153,619	126,692	65,819	29,620	153,265	124,742	202,280	999	...	(*a*) 147	49	101,790	33,918
1913-14 .	153,619	126,692	65,819	29,620	153,265	124,742	202,280	999	...	(*a*) 147	49	101,790	33,918
Singhbhum													
1912-13 .	175,824	137,437	54,666	15,621	82,932	75,787	238,865	769	...	144	6	94,612	37,834
1913-14 .	159,753	138,087	48,361	13,632	104,786	77,876	252,728	885	36	13	...	113,303	28,050
Total													
1912-13 .	5,750,343	5,142,886	698,153	1,463,024	3,565,082	1,099.156	3,644,221	171,950	...	30,395	168	2,879,797	440,796
1913-14 .	6,519,190	5,819,338	782,395	1,498,308	5,479,237	1,168,709	5,372,656	168,241	467	34,189	230	3,220,839	457,530

See explanation given in the footnote (page 201)

(*a*) Including figures for mules

(*b*) Figures as revised in 1915-16

Table IV—*continued*

No. 65—LIVE-STOCK, PLOUGHS, AND CARTS IN EACH DISTRICT IN THE PUNJAB

District and year of enumeration	Bulls and bullocks	Cows	Buffaloes		Young stock (calves and buffalo calves)	Sheep	Goats	Horses and ponies	Mules	Donkeys	Camels	Ploughs	Carts
			Bull	Cow									
1	2	3	4	5	6	7	8	9	10	11	12	13	14
Hissar													
1908-09	115,161	132,988	7,375	85,550	197,577	227,540	219,522	7,855	351	18,135	43,686	89,401	11,659
1913-14	99,676	170,754	2,526	87,648	199,527	218,996	172,265	10,099	347	22,421	47,754	100,787	10,888
Rohtak													
1908-09	95,119	82,113	960	57,093	140,851	34,721	85,712	3,757	131	13,562	2,419	50,870	16,676
1912-13 (*a*)	131,802	102,637	1,405	80,897	179,335	49,386	103,203	5,066	263	17,565	2,633	66,519	23,087
1913-14	149,086	139,344	1,366	89,330	218,383	44,017	75,677	9,633	676	22,917	4,249	73,656	25,419
Gurgáon													
1908-09	113,279	98,714	1,921	65,442	134,069	42,326	152,764	7,738	62	14,251	1,924	57,304	12,693
1912-13 (*a*)	135,399	116,236	2,192	78,471	155,593	51,218	186,573	8,895	127	16,547	2,070	68,212	15,325
1913-14	140,559	153,469	3,196	85,099	178,650	56,972	176,642	11,332	153	18,743	2,590	66,952	15,220
Delhi (*b*)													
1908-09	86,307	60,555	1,237	53,385	92,947	33,048	71,194	5,031	707	10,781	649	38,661	14,447
Karnál													
1908-09	189,536	149,159	4,521	151,768	211,870	92,500	100,298	10,388	1,196	19,833	1,650	73,974	18,180
1913-14	215,465	194,192	3,907	184,765	226,425	110,923	138,084	14,394	1,288	26,596	1,731	81,341	20,630
Ambala													
1908-09	174,473	111,396	2,344	90,311	144,925	53,200	112,252	10,486	3,337	9,268	617	66,517	23,933
1913-14	177,053	114,563	1,508	100,498	142,145	49,279	132,331	11,309	3,622	10,526	598	67,787	24,722
Simla													
1908-09	6,865	8,109	64	1,311	5,707	3,741	4,518	302	163	18	...	2,790	4
1913-14	7,046	8,197	71	1,362	5,799	3,871	4,177	215	191	14	...	2,808	13
Kángra													
1908-09	297,225	242,336	17,277	101,161	216,274	455,007	629,780	10,430	2,482	2,148	189	127,196	230
1913-14	297,322	239,466	16,051	103,956	211,071	404,988	529,923	11,125	2,379	1,835	188	142,232	78
Hoshiárpur													
1908-09	201,800	134,156	28,625	91,630	153,589	27,463	176,564	10,683	1,393	6,429	1,724	92,457	20,925
1913-14	206,262	126,905	27,019	102,307	165,351	23,472	169,019	12,844	1,119	8,252	1,755	95,193	22,699
Jalandhar													
1908-09	180,141	77,219	30,402	64,016	114,634	18,671	75,121	8,804	938	13,506	840	79,121	28,405
1913-14	191,801	80,241	24,972	77,247	124,592	20,916	86,206	9,996	1,140	16,537	1,087	81,487	31,094
Ludhiana													
1908-09	120,981	59,929	2,482	62,263	101,228	34,179	65,883	5,078	278	11,318	2,409	50,897	20,796
1913-14	128,794	66,752	1,327	70,481	111,414	46,108	61,980	6,268	214	12,565	1,868	51,727	22,391
Ferozpur													
1908-09	230,377	109,749	22,659	137,979	188,277	243,550	142,338	19,371	1,086	24,021	27,123	112,306	31,411
1913-14	230,597	112,581	18,801	151,705	198,435	225,507	146,004	21,175	841	27,261	20,773	114,157	31,434
Multan													
1908-09	232,260	182,696	9,661	57,154	146,060	281,595	325,966	13,804	542	38,767	23,165	97,921	1,486
1913-14	261,810	194,339	6,234	69,272	141,031	304,145	330,572	16,703	745	49,217	29,755	106,145	1,297
Jhang													
1908-09	131,541	124,725	22,167	73,339	121,971	242,282	128,886	14,396	145	22,402	12,699	61,468	340
1913-14	150,881	133,733	16,259	100,344	127,651	251,357	133,419	19,471	150	26,559	17,372	65,049	423
Lyallpur													
1913-14	214,459	125,310	27,234	190,690	209,814	168,923	118,586	33,534	562	25,532	17,671	101,302	31,847
Montgomery													
1908-09	139,049	127,627	43,373	63,139	102,587	250,772	147,687	14,722	307	34,555	16,468	73,193	786
1913-14	164,498	136,226	25,936	78,965	90,078	290,563	180,725	16,956	156	41,512	21,953	77,686	897
Lahore													
1908-09	185,701	121,894	62,607	144,286	176,836	209,200	103,151	27,607	2,515	33,865	3,914	109,251	6,514
1913-14	186,782	109,739	45,164	152,124	171,145	184,139	103,988	30,489	2,301	32,811	2,752	96,884	16,721

Note.—A census for the whole province is taken every fifth year in the first week of February. The last census was taken in 1914. All cattle in cantonments and municipalities as also those belonging to Government are included

(*a*) Owing to redistribution of territories consequent on the formation of the province of Delhi (*vide* footnote (*a*) on page 14) the figures for Rohtak and Gurgaon were revised in 1912-13

(*b*) See footnote on page 14

Table IV—*continued*

No. 65—LIVE-STOCK, PLOUGHS, AND CARTS IN EACH DISTRICT IN THE PUNJAB—*continued*

District and year of enumeration	Bulls and bullocks	Cows	Buffaloes		Young stock (calves and buffalo calves)	Sheep	Goats	Horses and ponies	Mules	Donkeys	Camels	Ploughs	Carts
			Bull	Cow									
1	2	3	4	5	6	7	8	9	10	11	12	13	14
Amritsar													
1908-09 . .	115,899	79,880	47,405	114,006	119,026	26,499	67,946	16,449	1,968	18,789	603	69,304	8,402
1913-14 . .	127,475	84,438	48,389	134,065	153,434	39,181	83,871	20,130	1,863	22,517	846	73,674	8,769
Gurdáspur													
1908-09 . .	156,597	163,604	70,628	76,742	158,600	37,358	119,481	15,749	1,626	12,736	884	86,238	8,760
1913-14 . .	165,537	171,685	75,893	94,077	181,621	53,162	141,475	17,912	1,468	13,920	843	92,317	9,751
Sialkot													
1908-09 . .	129,013	120,635	61,529	127,332	128,398	32,118	39,944	15,406	2,528	17,774	158	104,072	3,754
1913-14 . .	139,711	119,344	59,109	149,513	159,874	43,940	59,957	15,863	1,214	17,788	294	107,296	3,202
Gujrat													
1908-09 . .	134,790	93,593	33,269	90,382	124,000	46,818	43,247	13,506	833	26,635	2,545	80,248	616
1913-14 . .	155,438	100,473	30,465	107,916	138,147	51,777	68,031	17,783	3,688	32,858	5,031	89,337	602
Gujranwála													
1908-09 . .	125,897	110,916	69,273	132,486	149,574	149,398	62,222	18,359	514	23,870	2,178	88,960	5,713
1913-14 . .	174,923	151,056	94,158	189,348	194,374	188,250	95,735	27,400	590	39,898	4,315	122,162	7,367
Sháhpur													
1908-09 . .	170,853	168,573	29,636	93,292	166,087	346,736	132,949	27,082	3,165	36,629	16,360	84,825	3,871
1913-14 . .	204,110	179,115	20,513	120,511	170,652	329,092	131,764	31,516	3,012	41,850	18,141	90,921	4,072
Jhelum													
1908-09 . .	98,140	102,666	4,946	26,957	86,728	190,856	155,896	6,819	1,861	32,015	5,498	63,733	495
1913-14 . .	104,776	102,439	2,419	30,058	79,051	138,485	140,479	7,446	1,260	36,404	4,465	64,898	462
Rawalpindi													
1908-09 . .	93,465	99,715	2,305	31,789	81,989	128,593	151,488	11,971	7,893	22,560	3,711	65,636	6,285
1913-14 . .	98,135	97,861	1,255	34,222	68,544	101,460	138,388	8,970	3,905	25,194	4,091	68,228	3,170
Attock													
1908-09 . .	95,088	123,657	3,751	19,272	82,661	249,700	171,654	5,755	696	30,173	8,699	68,060	1,467
1913-14 . .	101,257	126,345	2,071	20,238	87,417	182,976	148,964	6,349	609	35,710	8,201	73,356	930
Mianwali													
1908-09 . .	100,531	80,806	1,346	16,067	53,744	402,381	208,597	4,938	141	20,218	21,682	47,262	60
1913-14 . .	122,521	99,817	1,392	19,217	61,811	410,487	232,122	6,437	131	24,961	20,324	54,344	9
Dera Ghazi Khan													
1908-09 . .	144,928	137,769	1,420	28,940	97,037	234,383	234,429	16,708	407	26,388	24,148	57,850	529
1913-14 . .	158,168	161,172	1,250	31,717	105,127	349,111	345,535	18,369	252	36,260	33,960	62,660	835
Muzaffargarh													
1908-09 . .	184,952	149,012	3,830	40,993	111,113	334,263	238,615	10,818	171	23,955	33,445	79,169	87
1913-14 . .	214,918	169,533	4,116	50,407	119,687	384,442	285,918	13,797	145	31,165	36,072	89,125	50
Total													
1908-09 . .	4,248,493	3,386,950	624,861	2,241,223	3,821,389	4,591,591	4,253,194	360,502	38,929	583,617	270,522	2,169,854	287,780
1912-13 . .	4,220,989	3,364,441	624,340	2,224,671	3,788,450	4,582,100	4,233,300	357,937	38,419	579,135	270,233	2,157,750	282,376
1913-14 . .	4,589,061	3,669,089	562,601	2,627,082	4,041,250	4,676,299	4,431,837	427,515	34,001	701,820	308,679	2,313,511	294,992

See explanation given in footnote on page 203

Table IV—*continued*

No. 66—LIVE-STOCK, PLOUGHS, AND CARTS IN EACH DISTRICT IN UPPER BURMA

District	Bulls and bullocks	Cows	Buffaloes		Young stock (calves and buffalo calves)	Sheep	Goats	Horses and ponies	Mules	Donkeys	Camels	Ploughs	Carts
			Bull	Cow									
1	2	3	4	5	6	7	8	9	10	11	12	13	14
Mandalay													
1914-15	42,507	33,026	4,196	4,553	31,993	1,773	1,674	4,244	362	4	...	16,084	13,030
1915-16	44,694	33,512	4,144	6,678	31,967	930	2,171	4,066	382	3	...	16,490	13,536
Bhamo													
1914-15	1,196	1,531	4,765	5,357	5,337	40	53	521	30	...	...	5,471	1,457
1915-16	1,313	1,750	4,496	5,399	5,960	40	40	768	161	...	...	5,722	1,430
Myitkyina													
1914-15	2,841	3,746	3,920	6,521	9,222	102	416	1,099	223	...	...	5,473	3,248
1915-16	2,981	3,727	3,727	6,002	8,595	100	481	967	316	6	...	5,390	3,130
Katha													
1914-15	32,858	15,975	19,775	24,886	38,137	...	382	5,198	6	...	...	18,655	10,148
1915-16	31,299	16,183	17,425	24,316	36,239	10	569	4,695	7	...	...	20,041	10,860
Ruby Mines													
1914-15	2,653	2,706	2,394	2,997	3,677	180	216	1,134	192	...	...	1,054	1,794
1915-16	2,543	2,759	2,335	3,089	3,889	170	245	1,162	187	1	...	1,056	1,800
Shwebo													
1914-15	136,832	114,484	6,377	8,367	78,595	2,087	1,293	5,023	50	...	...	16,275	47,776
1915-16	135,039	114,909	6,869	9,070	80,024	3,297	1,181	5,383	51	...	...	17,244	47,226
Sagaing													
1914-15	89,513	106,385	1,409	1,914	73,931	5,130	3,016	4,386	2	1	...	32,190	27,435
1915-16	90,720	108,070	1,483	1,979	73,779	6,772	3,524	4,563	1	1	...	33,865	28,270
Lower Chindwin													
1914-15	95,206	91,950	3,917	4,892	72,959	4,491	1,597	4,880	1	...	...	7,281	27,061
1915-16	94,658	90,893	3,700	4,580	73,494	3,963	1,607	4,974	1	...	...	7,457	27,861
Upper Chindwin													
1914-15	8,394	9,795	25,823	28,387	26,193	6	615	3,011	...	2	...	4,509	4,282
1915-16	9,610	12,302	27,172	31,707	24,965	26	735	3,033	...	...	...	130	4,688
Pakôkku													
1914-15	121,611	101,125	9,058	11,852	94,799	1,510	7,177	10,924	15	...	...	8,357	36,578
1915-16	119,149	102,030	9,054	11,131	97,439	1,590	8,425	11,627	14	...	...	8,966	37,421
Minbu													
1914-15	75,509	60,580	3,414	5,056	58,290	771	2,974	3,880	...	...	...	5,315	26,607
1915-16	87,138	62,960	3,949	5,293	55,422	1,098	3,280	4,357	1	...	...	6,756	27,949
Magwe													
1914-15	107,971	102,232	4,812	4,691	105,716	350	23,992	6,122	4	1	...	1,755	35,916
1915-16	108,611	99,934	4,801	5,075	104,774	606	21,291	5,671	6	2	...	1,621	36,418
Kyauksé													
1914-15	41,243	28,133	978	1,135	19,930	2,179	1,941	2,343	...	1	...	17,045	12,946
1915-16	37,541	27,204	951	1,222	19,007	2,087	1,931	2,144	...	1	...	17,106	12,758
Meiktila													
1914-15	75,981	118,870	3,782	3,388	63,542	7,638	15,612	4,379	40	...	...	7,105	26,805
1915-16	73,386	116,660	3,402	3,159	61,621	8,224	16,734	4,134	48	...	...	7,678	26,549
Yaméthin													
1914-15	77,744	78,827	10,734	11,824	57,018	3,128	7,033	4,363	...	...	...	12,228	26,871
1915-16	74,417	77,415	9,846	11,022	54,211	4,239	8,504	4,617	...	...	...	12,845	27,918
Myingyan													
1914-15	148,528	142,749	1,347	1,185	100,696	2,472	47,164	8,001	2	...	...	11,674	44,966
1915-16	146,659	136,465	949	1,161	94,222	2,384	42,795	9,334	4	...	...	10,878	44,338
Chin Hills(a)													
1914-15	11,103	1,693	57	344	1,193	76	2,347	342	123	1	...	...	...
1915-16	57	1,693	76	1,193	11,447	...	...	2,812	...	...	...	...	...
Pakôkku Hill Tracts(a)													
1914-15	370	308	60	60	230	...	750	35	13	...	...	50	...
1915-16	370	308	60	60	230	...	750	35	13	...	...	50	...
Total													
1914-15	1,072,060	1,014,115	106,818	127,409	841,458	31,933	118,252	69,885	1,063	10	...	170,521	346,920
1915-16	1,060,185	1,008,774	104,439	132,136	837,285	35,536	114,263	74,342	1,192	14	...	173,295	352,152

Note.—Annual returns of agricultural stock are prepared by village headmen, revenue surveyors, and *taikthuggyis*, the enumeration taking place from end of February to middle of March in each year. The figures include all animals in towns and also those employed in each district by Government departments, such as transport, military, police, and by municipalities.

(*a*) Estimated figures

Table IV—*continued*

No. 67—LIVE-STOCK, PLOUGHS, AND CARTS IN EACH DISTRICT IN LOWER BURMA

District	Bulls and bullocks	Cows	Buffaloes		Young stock (calves and buffalo calves)	Sheep	Goats	Horses and ponies	Mules	Donkeys	Camels	Ploughs	Carts
			Bull	Cow									
1	2	3	4	5	6	7	8	9	10	11	12	13	14
Akyab													
1914-15	114,422	94,330	56,835	47,537	97,968	109	20,322	706	...	2	...	84,228	3,630
1915-16	105,066	90,276	56,111	48,972	93,121	90	19,050	701	...	...	...	81,280	3,458
Northern Arakan													
1914-15	500	1,286	28	47	614	40	1,409	...	...	...	...	...	...
1915-16	493	1,326	19	30	481	47	1,458	...	...	...	...	...	...
Kyaukpyu													
1914-15	31,324	35,523	9,547	16,173	43,535	...	1,410	60	...	...	...	32,915	577
1915-16	33,826	26,290	9,707	16,122	37,438	2	1,511	84	...	...	...	32,968	583
Sandoway													
1914-15	8,163	9,400	5,315	10,062	11,850	4	1,215	106	...	...	...	10,677	748
1915-16	8,705	9,298	5,325	10,270	16,235	2	1,458	109	...	...	...	10,967	835
Rangoon Town													
1914-15	1,444	452	43	120	331	935	1,384	1,195	...	...	...	125	584
1915-16	1,779	679	53	257	435	361	946	1,482	...	4	...	127	663
Insein													
1914-15	41,971	18,220	12,332	10,897	20,899	81	3,287	1,291	...	3	...	16,239	15,758
1915-16	42,078	19,552	12,358	10,761	20,596	89	3,288	1,371	...	4	...	16,856	15,855
Hanthawaddy													
1914-15	60,215	15,475	12,556	9,310	18,807	46	7,439	1,731	...	1	...	16,998	17,368
1915-16	63,748	16,908	13,605	9,656	19,047	42	8,858	1,715	...	1	...	18,492	18,211
Pegu													
1914-15	71,036	16,636	23,777	17,286	22,446	134	4,015	2,655	...	...	...	43,344	30,261
1915-16	75,478	18,053	22,993	16,759	23,564	76	4,299	2,685	...	...	...	42,155	30,975
Tharawadi													
1914-15	76,982	19,681	12,129	13,652	32,165	100	1,601	1,424	1	...	...	35,475	35,893
1915-16	73,475	19,473	12,293	13,842	32,205	60	1,552	1,578	1	...	...	33,133	33,874
Prome													
1914-15	69,043	29,221	6,675	6,412	36,551	6	1,165	1,578	...	...	...	15,521	27,358
1915-16	69,552	29,291	7,206	6,406	35,498	10	1,096	1,555	...	...	...	16,665	27,179
Maubin													
1914-15	45,943	13,124	4,258	3,317	16,105	16	1,455	1,126	...	...	...	17,952	14,418
1915-16	46,198	13,220	4,171	3,523	16,041	7	1,752	1,208	...	...	...	17,274	14,251
Pyapôn													
1914-15	32,951	4,788	13,920	12,201	9,176	9	2,034	292	...	...	...	5,171	11,654
1915-16	32,944	4,962	14,328	12,065	9,698	...	2,070	281	...	...	...	5,735	11,934
Bassein													
1914-15	65,754	37,138	20,077	16,091	53,531	59	3,384	2,351	...	...	...	25,236	20,327
1915-16	65,847	36,707	19,820	15,801	50,286	60	3,247	2,406	...	...	...	25,166	20,459
Henzada													
1914-15	107,210	38,986	5,755	6,727	41,462	59	3,249	3,253	...	...	...	39,329	37,471
1915-16	107,817	38,922	6,082	6,553	41,407	74	3,287	3,597	...	...	...	39,773	37,813
Myaungmya													
1914-15	31,971	16,589	14,935	16,039	24,758	21	1,546	249	...	...	...	9,997	10,737
1915-16	31,983	17,026	15,420	16,255	26,130	19	1,595	242	...	...	...	9,771	11,202
Thayetmyo													
1914-15	52,931	63,695	5,457	7,696	72,362	677	3,058	1,895	1	...	...	3,699	18,170
1915-16	52,962	63,825	5,519	7,718	70,074	428	2,978	1,836	...	...	...	3,886	17,824
Amherst													
1914-15	54,663	42,013	16,773	25,474	41,557	21	6,251	1,936	...	2	...	22,267	16,279
1915-16	53,063	40,854	16,627	25,616	44,898	4	6,561	2,098	...	...	...	24,000	15,831
Tavoy													
1914-15	8,435	6,652	7,795	10,923	18,248	...	400	400	...	...	...	2,247	2,878
1915-16	8,863	7,023	7,871	11,203	17,668	...	514	483	...	...	...	2,415	2,590
Mergui													
1914-15	1,345	1,465	7,272	12,639	12,301	...	833	160	8	...	...	451	354
1915-16	1,322	1,799	7,845	13,118	12,572	...	747	176	25	...	...	386	358
Toungoo													
1914-15	48,646	12,362	16,092	15,213	22,385	76	1,465	2,046	...	1	...	23,291	18,452
1915-16	48,087	13,186	15,715	14,674	22,533	69	1,693	2,236	1	2	...	20,093	18,188
Thatôn													
1914-15	67,959	47,529	21,430	19,986	42,061	2	11,776	1,248	...	...	...	47,478	20,422
1915-16	68,751	48,331	21,861	20,188	44,584	7	12,875	1,377	...	...	...	47,993	21,667
Salween													
1914-15	1,950	1,090	1,985	2,950	4,658	1	1,810	114	...	...	...	2,856	175
1915-16	1,475	1,043	1,289	2,512	3,605	2	1,643	123	105	...	...	2,692	168
Total													
1914-15	994,856	525,655	274,986	280,752	643,770	2,396	80,441	25,846	10	9	...	455,496	303,514
1915-16	993,512	518,044	276,218	282,301	638,116	1,449	82,478	27,343	132	11	...	451,827	303,914

See explanation given in the footnote (page 205)

Table IV—*continued*

No. 68—LIVE-STOCK, PLOUGHS, AND CARTS IN EACH DISTRICT IN THE CENTRAL PROVINCES

District	Bulls and bullocks	Cows	Buffaloes		Young stock (calves and buffalo calves)	Sheep	Goats	Horses and ponies	Mules	Donkeys	Camels	Ploughs	Carts
			Bull	Cow									
1	2	3	4	5	6	7	8	9	10	11	12	13	14
Saugor													
1914-15	167,481	152,810	2,673	68,245	196,606	18,427	41,593	11,994	176	1,403	27	67,616	23,153
1915-16	155,252	148,275	1,864	66,971	210,604	16,894	46,241	11,844	98	1,362	31	67,323	22,981
Damoh													
1914-15	103,992	95,236	1,743	39,483	124,999	12,404	44,313	6,248	3	2,314	6	51,083	11,216
1915-16	104,797	94,750	1,605	39,112	138,738	13,445	47,151	6,626	5	2,266	9	50,971	11,707
Jubbulpore													
1914-15	201,358	141,138	9,836	49,907	175,269	17,171	65,684	11,516	318	443	...	83,027	9,329
1915-16	197,836	134,095	8,857	53,075	170,793	17,592	64,808	11,782	294	380	12	86,059	8,726
Mandla													
1914-15	142,648	152,393	8,525	38,911	145,907	663	19,477	7,564	...	...	...	57,020	2,867
1915-16	134,616	154,688	8,348	36,761	145,263	1,495	21,636	7,480	6	203	...	58,918	3,394
Seoni													
1914-15	135,859	124,713	14,687	31,609	75,553	698	36,767	8,686	37	235	12	50,905	26,266
1915-16	135,972	113,888	14,090	30,249	72,075	845	32,046	8,327	33	230	...	49,668	26,077
Narsinghpur													
1914-15	76,020	62,894	2,531	24,429	102,840	6,761	38,226	7,891	58	3,939	11	32,872	18,644
1915-16	76,322	64,779	2,354	25,002	102,690	7,481	37,733	7,625	55	3,727	15	32,758	18,405
Hoshangabad													
1914-15	153,230	102,328	5,795	37,192	140,514	9,260	55,174	5,730	32	2,533	70	48,425	41,438
1915-16	154,719	104,133	5,221	37,398	142,824	9,687	54,711	5,776	40	2,707	106	48,380	42,185
Nimar													
1914-15	142,345	106,492	3,655	48,753	91,023	1,954	48,928	3,350	16	1,583	...	49,739	38,379
1915-16	151,602	107,316	3,561	49,722	113,773	2,865	48,391	3,523	2	1,697	...	51,150	39,381
Betul													
1914-15	140,321	99,774	4,204	21,855	141,067	6,073	60,418	8,345	10	615	7	53,566	29,488
1915-16	142,464	102,288	4,323	22,549	141,431	5,594	57,898	8,413	5	598	10	53,176	29,040
Chhindwára													
1914-15	193,080	141,445	5,603	38,264	142,147	6,563	64,788	12,414	35	973	...	56,890	31,844
1915-16	193,522	141,778	5,720	38,274	140,764	6,381	63,243	12,728	38	997	...	57,079	31,849
Wardha													
1914-15	137,763	97,418	2,649	29,672	85,290	15,129	40,235	3,544	7	3,668	...	22,276	38,629
1915-16	131,962	99,795	2,482	29,123	87,460	14,574	37,967	3,589	8	3,614	...	21,618	38,437
Nágpur													
1914-15	214,375	139,204	4,813	35,525	93,210	31,625	76,890	4,285	80	1,751	12	49,248	48,291
1915-16	209,582	142,192	4,929	37,001	108,763	27,344	76,355	4,349	64	1,670	11	46,295	62,532
Chánda													
1914-15	218,363	203,551	24,073	36,955	136,302	52,856	103,249	863	...	86	...	86,683	63,655
1915-16	235,452	212,944	27,585	38,388	133,277	46,920	103,317	882	...	71	...	78,454	66,808
Bhandára													
1914-15	227,789	133,040	36,878	29,591	90,601	6,840	96,562	1,838	15	73	...	93,832	86,225
1915-16	229,335	133,617	34,927	29,300	94,630	7,623	94,049	2,032	4	99	...	96,266	86,898
Bilighat													
1914-15	110,054	97,850	30,818	13,031	57,406	157	37,939	1,880	...	6	1	47,606	44,120
1915-16	112,107	110,912	29,903	13,305	60,632	242	40,350	1,902	...	2	1	53,519	47,371

Note.—The figures are collected annually, between the 1st January and the 15th March, by the patwaris in each village for the areas in their respective charges. The total figure is recorded in the tahsil by the kanungo in a village register. The patwari takes into account all animals including those temporarily sent elsewhere (*e.g.*, for grazing), which belong to residents of the village, and excludes animals which are temporarily in the village for grazing or other purposes, but do not belong to residents. Stock in cities, large towns, cantonments, and in forest villages are included.

Table IV—*continued*

No. 68—LIVE-STOCK, PLOUGHS, AND CARTS IN EACH DISTRICT IN THE CENTRAL PROVINCES—*continued*

District	Bulls and bullocks	Cows	Buffaloes		Young stock (calves and buffalo calves)	Sheep	Goats	Horses and ponies	Mules	Donkeys	Camels	Ploughs	Carts
			Bull	Cow									
1	2	3	4	5	6	7	8	9	10	11	12	13	14
Drug													
1914-15	220,937	199,877	85,563	18,823	210,012	41,834	79,757	5,737	2	30	...	106,194	46,274
1915-16	215,599	195,249	83,837	18,611	202,905	40,747	80,651	5,674	...	...	...	105,257	46,257
Raipur													
1914-15	413,956	372,588	144,558	33,533	336,062	44,229	121,300	5,679	...	5	...	202,390	71,976
1915-16	387,386	360,628	135,054	33,131	310,821	47,661	122,923	5,523	2	6	6	189,874	70,406
Bilaspur													
1914-15	285,586	255,129	115,411	26,728	288,731	17,598	101,560	8,214	...	...	2	150,553	48,884
1915-16	276,498	251,317	110,917	26,823	281,613	19,378	104,540	8,230	...	...	...	146,044	46,345
Total													
1914-15	3,285,157	2,677,880	504,015	622,506	2,633,539	290,242	1,132,860	115,778	789	19,657	148	1,310,225	680,678
1915-16	3,245,023	2,672,644	485,577	624,795	2,657,056	286,768	1,134,010	116,305	654	19,629	201	1,292,809	698,779

See explanation given in the footnote (page 207)

No. 69—LIVE-STOCK, PLOUGHS, AND CARTS IN EACH DISTRICT IN BERAR

District	Bulls and bullocks	Cows	Buffaloes		Young stock (calves and buffalo calves)	Sheep	Goats	Horses and ponies	Mules	Donkeys	Camels	Ploughs	Carts
			Bull	Cow									
1	2	3	4	5	6	7	8	9	10	11	12	13	14
Akola													
1914-15	186,166	128,381	3,046	59,324	150,291	24,974	115,140	8,048	41	6,309	44	33,447	53,648
1915-16	187,039	128,718	3,805	58,116	160,179	24,764	110,184	8,516	8	6,567	64	30,567	52,626
Amráoti													
1914-15	175,214	114,265	3,587	47,380	105,194	44,271	108,123	7,786	27	6,185	62	18,228	53,957
1915-16	178,768	116,371	4,091	50,509	122,452	39,107	95,850	7,490	28	6,021	55	17,508	48,743
Buldána													
1914-15	179,246	110,600	6,137	50,926	126,794	66,100	102,330	7,544	4	4,836	18	22,795	44,632
1915-16	181,065	114,684	6,069	53,899	136,180	62,075	103,896	7,779	2	5,099	47	22,956	43,815
Yeotmal													
1914-15	251,566	242,839	8,231	76,135	108,817	14,668	142,663	6,685	23	1,895	62	65,732	57,568
1915-16	254,623	240,593	9,109	79,345	120,203	19,596	142,713	6,279	1	2,717	68	61,718	56,959
Total													
1914-15	792,192	596,086	21,001	233,765	491,096	150,013	468,256	30,063	95	19,225	186	140,202	209,805
1915-16	801,495	600,366	23,074	241,869	539,014	145,482	452,643	30,064	39	20,494	234	132,749	202,143

Note.—A census is made annually by the village officers. All cattle belonging to one owner are entered against his name, even though the animals are temporarily absent from the village. When an owner cultivates land in more than one village, the actual number in each particular village on the night of enumeration is entered in the statement for that village. Cattle belonging to other villages, but temporarily in the village for grazing, are not entered in the statement for that village.

Table IV—*continued*

No. 70—LIVE-STOCK, PLOUGHS, AND CARTS IN EACH DISTRICT IN ASSAM

District and year of enumeration	Bulls and bullocks	Cows	Buffaloes		Young stock (calves and buffalo calves)	Sheep	Goats	Horses and ponies	Mules	Donkeys	Camels	Ploughs	Carts
			Bull	Cow									
1	2	3	4	5	6	7	8	9	10	11	12	13	14
Cachar													
1906-07	33,317	64,506	18,707	25,704	78,206	2,706	62,647	1,770	...	...	...	55,901	421
1911-12	43,115	72,559	21,796	31,359	91,977	2,971	76,665	1,730	...	...	...	62,941	461
Sylhet													
1904-05	599,890	521,339	18,364	32,125	734,479	11,848	112,767	3,367	...	...	...	465,629	455
1909-10(*a*)	39,843	36,079	1,510	2,792	40,366	388	7,028	170	...	...	...	32,185	51
Goalpara													
1909-10 (*b*)	41,945	32,844	5,602	7,724	23,924	145	22,114	247	...	...	...	17,240	7,138
1914-15	253,941	211,283	30,776	24,443	168,005	3,369	63,161	2,672	...	...	...	119,759	11,737
Kámrup													
1909-10	275,806	193,690	7,338	22,606	159,784	153	109,577	1,429	...	...	...	101,530	2,048
1914-15	289,589	215,512	9,734	32,314	187,347	276	68,535	1,133	...	...	...	97,671	2,700
Darrang													
1909-10	120,956	95,478	28,198	24,462	109,187	251	91,668	1,241	...	...	...	57,707	7,095
1914-15	124,848	113,163	34,867	28,186	135,437	502	74,588	1,332	...	...	...	69,468	9,296
Nowgong													
1909-10	98,992	73,183	13,334	14,526	103,984	423	59,764	701	...	...	...	45,351	1,987
1914-15	114,712	87,179	16,264	15,449	111,056	397	37,527	1,021	...	...	...	51,482	3,565
Sibsagar													
1909-10	165,014	125,278	27,232	26,629	206,729	2,277	144,178	3,286	...	...	...	95,174	6,312
1914-15	174,968	135,020	29,050	30,011	219,445	2,376	108,944	4,080	...	...	...	97,679	7,779
Lakhimpur													
1909-10	91,385	71,470	12,290	13,027	102,949	1,251	72,043	2,020	...	...	...	46,361	2,357
1914-15	104,090	87,783	14,185	19,206	116,828	1,351	65,677	2,659	...	...	...	52,038	3,024
North-East Frontier (*c*).													
1914-15	4,061	4,375	289	1,159	3,882	10	1,779	34	6	...	...	854	166
Garo Hills													
1909-10	14,511	9,232	1,388	1,392	10,424	43	5,691	154	...	...	...	7,553	359
1912-13	17,969	12,387	1,827	2,103	12,037	10	5,838	151	4	12	...	9,548	604
Naga Hills *Khasi and Jaintia Hills* *Lushai Hills*	(*d*)	...	...	...	...	...	...	...	....	...	...	...	...
Total													
1909-10	881,769	701,760	115,599	138,862	835,553	7,637	574,710	11,018	...	...	...	459,002	27,768
1911-12	891,567	709,813	118,688	144,517	849,324	7,902	588,728	10,978	...	...	...	466,042	27,808
1912-13	895,025	712,968	119,127	145,228	850,937	7,869	588,875	10,975	4	12	...	468,037	28,053
1914-15	1,167,136	975,340	160,298	187,022	1,086 380	11,650	509,742	14,982	10	12	...	593,625	39,383

Note.—The statistics are based on a cattle census taken every five years. The census is, however, not taken simultaneously in the different districts. In the six districts of the Assam valley and in the central and eastern sections of the North-East Frontier district the last census was taken in 1915. In Cachar it was taken in 1912, in the Garo Hills (plains portion only) in 1913, and in the temporarily settled portion of Sylhet in 1910. No statistics are available for tracts other than Jaintia Parganas in Sylhet, and for the hill tracts.

(*a*) For Jaintia Parganas only. The figures for 1904-05 include estimates for other tracts also, but such estimates are not available for 1909-10.

(*b*) Excluding permanently settled tracts.

(*c*) Constructed in 1914-15 out of Lakhimpur.

(*d*) No information.

Table IV—*concluded*

No. 71—LIVE-STOCK, PLOUGHS, AND CARTS IN EACH DISTRICT IN THE NORTH-WEST FRONTIER PROVINCE

District and year of enumeration	Bulls and bullocks	Cows	Buffaloes		Young stock (calves and buffalo calves)	Sheep	Goats	Horses and ponies	Mules	Donkeys	Camels	Ploughs	Carts
			Bull	Cow									
1	2	3	4	5	6	7	8	9	10	11	12	13	14
Hazára													
1908-09	98,278	84,489	2,654	80,186	77,068	114,626	141,087	6,120	3,251	9,777	771	54,962	832
1913-14	103,562	89,106	2,590	90,516	75,860	120,758	134,886	6,489	2,210	10,580	714	59,417	808
Peshawar													
1908-09	141,976	92,358	11,177	37,253	97,228	111,466	61,146	9,761	3,347	28,735	4,540	66,000	3,293
1913-14	141,258	92,719	9,725	37,980	99,429	121,054	58,621	12,278	6,014	32,461	6,574	67,950	3,016
Kohát													
1908-09	57,114	42,967	1,115	4,833	28,085	126,929	168,549	1,842	2,653	20,766	4,013	28,632	1,018
1913-14	56,732	42,654	1,062	4,720	26,822	118,049	140,906	1,968	2,126	20,824	4,934	29,615	672
Bannu													
1908-09	44,582	38,408	212	10,688	32,951	65,188	50,467	2,895	1,380	27,995	4,737	30,921	532
1913-14	42,514	38,646	182	11,488	34,051	64,093	38,981	2,775	1,190	30,399	4,858	31,549	398
Dera Ismail Khan													
1908-09	64,169	57,001	644	11,586	47,242	118,731	111,844	5,349	1,791	15,081	22,685	25,113	338
1913-14	74,413	69,419	711	13,491	52,245	118,458	109,665	6,521	1,553	17,646	24,871	27,650	234
Tochi													
1908-09	2,703	4,451	36	1,449	3,065	21,999	4,917	264	20	807	216	1,378	27
1913-14	2,828	4,621	30	1,782	2,958	12,615	2,407	212	23	956	115	3,478	...
Kurram													
1908-09	13,418	17,032	80	596	8,775	62,021	39,114	559	551	5,583	3,612	7,730	8
1913-14	16,012	20,603	100	638	9,593	48,977	57,842	693	842	5,894	5,456	6,768	...
Total													
1908-09	422,240	336,706	15,918	146,591	294,414	620,960	577,124	26,790	12,993	108,744	40,574	214,736	6,048
1913-14	437,319	357,768	14,400	160,615	300,958	604,004	543,308	30,936	13,958	118,760	47,522	226,427	5,128

Note.—A census for the whole province is taken every fifth year in the first week of February. The last census was taken in 1914. All cattle belonging to Government are included.

No. 72—LIVE-STOCK, PLOUGHS, AND CARTS IN EACH DISTRICT IN AJMER-MERWARA

District and year of enumeration	Bulls and bullocks	Cows	Buffaloes		Young stock (calves and buffalo calves)	Sheep	Goats	Horses and ponies	Mules	Donkeys	Camels	Ploughs	Carts
			Bull	Cow									
1	2	3	4	5	6	7	8	9	10	11	12	13	14
Ajmer													
1913-14	47,896	59,530	3,365	18,766	30,294	102,200	72,254	1,842	...	4,006	699	19,577	6,078
1914-15	50,718	65,594	3,445	19,938	30,554	108,498	69,059	1,695	...	3,890	677	19,880	6,461
1915-16	42,161	38,402	2,069	13,979	18,477	128,840	70,293	722	...	3,347	759	17,360	6,102
Merwara													
1913-14	29,668	31,976	3,665	12,644	18,355	51,077	72,198	530	...	1,769	191	13,174	2,544
1914-15	29,668	31,976	3,665	12,644	18,355	51,077	72,198	530	...	1,769	191	13,174	2,544
1915-16	29,668	31,976	3,665	12,644	18,355	51,077	72,198	530	...	1,769	191	13,174	2,544
Kekri													
1913-14	24,749	31,151	2,223	8,754	11,332	71,902	42,308	839	...	1,285	319	9,766	2,952
1914-15	23,689	37,184	2,218	8,585	12,713	80,021	43,168	881	...	1,257	413	10,167	3,067
1915-16	21,763	23,596	5,045	5,665	6,985	76,568	48,395	735	...	1,350	464	9,822	2,808
Total													
1913-14	102,313	122,657	9,253	40,164	59,981	225,179	186,760	3,211	...	7,060	1,209	42,517	11,574
1914-15	104,075	134,754	9,328	41,167	61,622	239,596	184,425	3,106	...	6,916	1,281	43,221	12,072
1915-16	93,592	93,974	10,779	32,288	43,817	256,485	190,886	1,987	...	6,466	1,414	40,356	11,454

Note.—The table is prepared quinquennially, and the figures were last collected in 1913-14. The figures were, however, in many cases revised in 1914-15 and 1915-16.

TABLE V.

Incidence of the Land Revenue assessment on area and population.

Table V

No. 73—INCIDENCE OF THE LAND REVENUE ASSESSMENT(§) ON THE AREA AND

Province, nature of tenure, and year of collection of statistics		Total area by survey, less feudatories [col. 2 of table I minus col. 3 of same table]	Deduct		Balance, that is, fully assessed area for which figures are available		Total revenue from land (excluding cesses) of province (col. 2)	Population of province (col. 2)
			Area not fully assessed	Area for which the figures required for this table are not available	Total	Cultivated		
1		2	3(*a*)	3(*b*)	4(*a*)	4(*b*)	5	6
Bengal	*Zamindari, permanently settled*	Acres	Acres	Acres	Acres	Acres	₹	No.
	1906-07	81,084,020	5,840,130	715,308	74,528,582	44,210,856	3,30,89,562	...
	1912-13 (*a*)	39,210,956	1,726,132	421,604	37,063,220	21,550,805	2,25,07,394	...
	Zamindari, temporarily settled							
	1906-07	21,752,917	9,466,381	4,089,824	8,196,712	5,846,522	76,88,343	...
	1912-13 (*a*)	11,269,028	4,741,721	2,475,884	4,051,423	2,453,994	46,12,151	...
	Miscellaneous revenue							
	1906-07	...	...	...	...	...	6,50,626	...
	1912-13 (*a*)	...	...	...	...	...	3,47,153	...
	Total							
	1906-07	102,836,937	15,306,511	4,805,132	82,725,294	50,058,378	4,14,19,531	*74,411,705
	1912-13	50,479,984	6,467,853	2,897,488	41,114,643	†25,365,099	2,74,66,698	*44,588,115
Madras	*Raiyatwari*							
	1903-04	60,166,969	33,746,163	1,068,856	25,351,950	21,070,483	5,30,63,936	27,147,696
	1908-09	61,577,420	34,744,837	769,800	26,062,783	21,130,466	5,61,77,464	27,216,418
	1913-14	61,285,412	33,971,165	702,495	26,611,752	21,361,635	5,92,99,328	29,468,100
	Zamindari, permanently settled							
	1903-04	27,279,724	6,196,013	...	21,083,711	...	63,47,351	8,591,527
	1908-09	24,743,710	15,125,503	...	8,881,100	6,606,104	66,21,950	8,501,411
	1913-14	25,391,615	13,941,980	2,122,294	9,327,341	7,174,349	66,45,204	9,472,905
	Whole inam villages							
	1903-04	3,238,582	3,238,582	...	...	...	10,98,938	2,470,213
	1908-09	4,435,254	4,435,254	...	...	...	11,58,250	2,491,607
	1913-14	4,460,379	4,460,379	...	...	...	13,49,223	2,464,399
	Total							
	1903-04	90,685,275	43,180,758	1,068,856	46,435,661	21,070,483	6,05,10,225	38,209,436
	1908-09	90,756,384	54,305,594	769,800	34,943,883	27,736,570	6,39,57,664	38,209,436
	1913-14	91,137,406	52,373,524	2,824,789	35,939,093	28,535,984	6,72,93,755	41,405,404
Bombay‡	*Raiyatwari*							
	1906-07	44,855,696	9,062,716	13,630,176	21,162,804	16,879,355	...	13,297,842
	1907-08	44,881,636	8,942,989	13,751,625	22,187,022	16,643,187	...	13,297,842
	1908-09	44,827,076	8,898,677	13,712,572	22,215,827	16,950,788	...	13,297,842
	1909-10	44,849,596	9,009,924	13,594,086	22,245,586	17,257,671	...	13,297,842
	1910-11	44,850,493	9,042,691	13,551,593	22,256,209	17,333,526	...	...
	1911-12	44,875,749	9,098,643	13,530,644	22,246,462	15,113,571	...	...
	1915-16	44,732,430	21,414,876	896,572	22,420,982	19,497,315	...	...
Berar‡	*Zamindari and village communities, temporarily settled*							
	1906-07	3,777,271	160,397	1,076,011	2,540,863	1,844,567	...	1,230,829
	1907-08	3,786,523	160,148	1,076,825	2,549,550	1,794,569	...	1,230,829
	1908-09	3,784,698	160,302	1,075,782	2,548,614	1,780,324	...	1,230,829
	1909-10	3,771,264	160,825	1,071,307	2,539,132	1,813,260	...	1,230,829
	1910-11	3,770,202	160,975	1,071,151	2,538,076	1,777,669	...	...
	1911-12	3,753,604	156,554	1,063,786	2,533,264	1,457,108	...	...
	1915-16	¶3,910,279	1,225,105	216,096	2,469,078	1,739,880	...	...

(*a*) Excludes Bihar and Orissa districts constituted into a separate province.

Note.—The varieties of tenure are included as far as possible, under one or other of the following heads, namely, (1) raiyatwari, (2) zamindari and village communities (temporarily settled), and (3) zamindari (permanently settled). Areas under forests are included under the prevailing tenure of the province. In the Central Provinces and Berar, however, areas under Government forests are shown separately.

Column 3 (*a*).—Areas held revenue-free or at privileged rates are deducted, but the deduction need not be made where such areas are in any case less than an entire village and where there is any difficulty in estimating the corresponding deduction to be made in the population (*column* 11). In Madras, Bombay, and Berar all land on which a full assessment has not been leviable during the year (for instance, assessed unoccupied land) is classed for the purposes of this column as "area not fully assessed." Area should not be entered under this head merely because the assessment due from them has been suspended or remitted on account of short crops, or for other special reasons.

Column 4.—This head is subdivided into (*a*) total fully assessed area for which returns are available, and (*b*) area cultivated out of the area given in head (*a*). The latter head should be equal to the former after deducting current fallows and fully assessed waste, and should be either equal to or less than the net cropped area as shown in column 6 of Table II.

(§) The land revenue assessment necessarily differs from the land revenue collections which include collections on account of former balances and exclude so much of the assessment as has not been collected during the year.

* No details.

† Includes 1,360,300 acres (in Dinajpur) for which details are not available.

‡ Table made quinquennial after 1911-12.

¶ Increase due to inclusion of certain Zamindari villages which were formerly included under Raiyatwari.

POPULATION OF EACH PROVINCE IN BRITISH INDIA

Total revenue from land per head of population (cols. 5 and 6)	Land revenue assessed on fully assessed area [col. 4(a)]	Incidence per acre of land revenue (col. 8) on fully assessed area (col. 4)		Population of fully assessed area	Land revenue assessment per head of population of fully assessed area (cols. 8 and 11)	Towns of over 10,000 inhabitants		Province, nature of tenure, and year of collection of statistics	
		For total area	For cultivated area			Number of towns	Aggregate population		
7	8	9	10	11	12	13	14	15	
₹ a. p.	₹	₹ a. p.	₹ a. p.	No.	₹ a. p.	No.	No.		
...	3,29,60,307	— 7 1	— 11 11	...	...	...	...	*Zamindari, permanently settled* 1906-07	Bengal
...	2,13,77,484	— 9 3	— 15 10	...	...	...	...	1912-13	
...	73,11,674	— 14 4	1 4 —	...	...	...	...	*Zamindari, temporarily settled* 1906-07	
...	44,95,673	1 1 9	1 13 4	...	...	...	...	1912-13	
...	...	...	...	...	...	...	...	*Miscellaneous revenue* 1906-07	
...	...	...	...	...	...	...	...	1912-13	
— 8 10*	4,02,71,981	— 7 9	— 13 2	*68,816,867	— 9 4*	*104	*2,536,615	*Total* 1906-07	
— 9 10*	†2,73,92,183	— 10 8	1 1 3	*40,285,444	— 10 11*	*72	*1,740,820	1912-13	
1 15 3	4,92,61,158	1 15 1	2 5 5	27,147,696	1 13 —	118	3,072,614	*Raiyatwari* 1903-04	
2 1 —	5,15,32,614	1 15 8	2 7 —	27,216,418	1 14 4	118	3,072,614	1908-09	
2 — 2	5,45,99,991	2 — 10	2 8 11	29,468,100	1 13 8	123	3,330,783	1913-14	
— 11 10	60,03,965	— 4 7	...	8,591,527	— 11 2	25	518,274	*Zamindari, permanently settled* 1903-04	
— 12 6	61,81,046	— 11 2	— 15 —	8,501,411	— 11 8	25	518,274	1908-09	
— 11 3	60,53,330	— 10 5	— 13 6	9,472,905	— 10 3	25	491,841	1913-14	Madras
— 7 1	...	...	...	...	...	1	10,494	*Whole inam villages* 1903-04	
— 7 5	...	...	...	...	...	1	10,494	1908-09	
— 8 9	...	...	...	...	...	2	54,099	1913-14	
1 9 4	5,52,65,123	1 3 11	2 5 5	35,739,223	1 8 9	144	3,601,382	*Total* 1903-04	
1 10 9	5,77,13,660	1 10 5	2 1 4	35,717,829	1 9 10	144	3,601,382	1908-09	
1 11 —	6,06,53,321	1 11 —	2 2 —	38,941,005	1 8 11	150	3,876,723	1913-14	
...	2,46,19,557	1 1 10	1 7 4	11,973,850	2 9 11	...	...	*Raiyatwari* 1906-07	Bombay
...	2,47,34,404	1 1 10	1 7 9	11,970,763	2 10 1	...	...	1907-08	
...	2,48,51,353	1 1 11	1 7 5	11,970,110	2 10 3	...	...	1908-09	
...	2,48,53,752	1 1 11	1 7 1	11,979,039	2 10 3	...	...	1909-10	
...	2,49,57,946	1 1 11	1 7 —	12,445,748	2 8 11	...	...	1910-11	
...	2,47,78,372	1 1 10	1 10 3	12,510,389	2 8 4	...	...	1911-12	
...	2,62,79,914	1 2 9	1 5 7	12,526,444	2 1 7	...	...	1915-16	
...	12,57,876	— 7 9	— 10 11	1,146,361	1 4 1	...	...	*Zamindari and village communities, temporarily settled* 1906-07	
...	12,66,973	— 7 11	— 11 4	1,153,546	1 4 2	...	...	1907-08	
...	12,68,049	— 8 —	— 11 5	1,151,185	1 4 2	...	...	1908-09	
...	12,61,310	— 7 11	— 11 2	1,144,495	1 4 2	...	...	1909-10	
...	12,61,219	— 7 11	— 11 4	1,141,230	1 4 3	...	...	1910-11	
...	12,60,378	— 8 —	— 13 10	1,136,859	1 4 3	...	...	1911-12	
...	12,58,204	— 8 2	— 11 7	1,109,438	1 2 2	...	...	1915-16	

Column 5.—Where the land revenue includes the zamindar's share, the net demand is entered, and the table states the payments due by the zamindars to Government, not those due by raiyats to the zamindars. The actual realisable demand on account of the year is entered after excluding arrears for past years. This column includes all the heads classed as "Land Revenue" in the Civil Accounts. The heads are :—(1) ordinary revenue comprising fixed collections, revenue from canals in Sind, fluctuating collections (including nazarana), over collections (Bombay), surplus collections, collections from Government estates, kyun tax (Burma); (2) sale of Government estates, (3) sale proceeds of waste lands, and redemption of land tax; (4) redemption of summary settlement cess; (5) moturpha (house tax) collections; (6) assessment of alienated lands less quit rent; (7) recoveries on account of survey and settlement charges (Bengal); (8) rents, etc., of fisheries; (9) receipts for the improvement of Government estates; (10) 12 per cent on collections from Government estates (Bengal); and (11) miscellaneous, comprising receipts on account of land registration fees, receipts from quarries and minor mineral products in forests and lands not under the management of the Forest Department, water mills rent, huccoba tax (Sind), malikana or allowances to excluded proprietors, fines and forfeitures of revenue Courts (except in Bengal and Assam), receipts under Madras Act II of 1864, capitation tax (Burma), petroleum well revenue, jade and amber revenue, thathameda tax (Burma), receipts from ruby mines (Burma), recoveries in India of law charges in England on account of appeals from India, miscellaneous receipts, rents of railway class C land and rents of buildings situated on such lands.

Column 6.—The population is that of the last general census.

* No details

Entry 8.—As in entry 5, but only ordinary land revenue on fully assessed areas is entered

Entry 9.—To be entry 8, divided by entry 4 (*a*)

Entry 10.—To be entry 8, divided by entry 4 (*b*)

† Includes Rs. 15,19,026 for Dinajpur for which details are not available

Table V—*continued*

No. 73—INCIDENCE OF THE LAND REVENUE ASSESSMENT ON THE AREA AND

Province, nature of tenure, and year of collection of statistics	Total area by survey, less feudatories [col. 2 of table I minus col. 3 of same table]	Deduct		Balance, that is, fully assessed area for which figures are available		Total revenue from land (excluding cesses) of province (col. 2)	Population of province (col. 2)
		Area not fully assessed	Area for which the figures required for this table are not available	Total	Cultivated		
1	2	3(*a*)	3(*b*)	4(*a*)	4(*b*)	5	6
	Acres	Acres	Acres	Acres	Acres	₹	No.
Bombay ‡							
Total							
1906-07	48,632,967	9,223,113	14,706,187	24,703,667	18,723,922	*3,05,42,010	14,528,671
1907-08	48,668,159	9,103,137	14,828,450	24,736,572	18,437,756	*3,06,47,517	14,528,671
1908-09	48,611,774	9,058,979	14,788,354	24,764,441	18,731,112	*3,08,29,941	14,528,671
1909-10	48,620,860	9,170,749	14,665,393	24,784,718	19,070,931	*3,07,89,703	14,528,671
1910-11	48,620,695	9,203,666	14,622,744	24,794,285	19,111,195	*3,12,23,653	*15,133,597
1911-12	48,629,353	9,255,197	14,594,430	24,779,726	16,570,679	*3,09,28,277	*15,133,597
1915-16	48,642,709	§22,639,981	§1,112,668	24,890,060	21,237,195	*3,28,51,916	*15,133,597
Sind ‡							
Raiyatwari							
1906-07	30,059,793	5,911,085	19,844,716	4,303,992	4,049,096	1,10,00,020	3,210,910
1907-08	30,070,676	6,641,641	19,790,439	3,638,596	3,386,970	89,61,405	3,210,910
1908-09	29,933,034	6,186,256	19,370,691	4,376,087	4,125,522	1,06,58,200	3,210,910
1909-10	30,251,906	6,700,792	19,650,745	3,900,369	3,635,612	97,32,089	3,210,910
1910-11	30,249,981	6,501,059	19,571,380	4,177,542	3,930,140	1,07,90,321	3,513,435
1911-12	30,257,376	7,266,759	19,807,345	3,183,272	2,850,150	90,90,516	3,513,435
1915-16	30,098,076	7,608,539	18,528,566	3,960,971	3,142,475	1,01,79,718	3,513,435
Agra							
Zamindari and village communities, temporarily settled							
1906-07	46,338,062	2,885,115	7,475,412	35,977,535	23,785,088	4,25,18,901	29,741,654
1911-12	46,750,869	2,715,596	7,428,295	36,606,978	23,039,519	4,33,19,768	29,528,447
Zamindari, permanently settled							
1906-07	6,736,253	746,673	1,098,677	4,890,903	3,307,843	47,90,442	5,122,448
1911-12	6,276,836	187,701	1,098,677	4,990,458	2,986,120	45,91,082	4,865,549
Total							
1906-07	53,074,315	3,631,788	8,574,089	40,868,438	27,092,931	4,73,09,343	34,864,102
1911-12	53,027,705	2,903,297	8,526,972	41,597,436	26,025,639	4,79,10,850	34,393,996
Oudh							
Zamindari and village communities, temporarily settled							
1906-07	14,237,268	242,928	276,662	13,717,678	8,898,997	1,67,21,942	12,048,341
1911-12	14,042,156	322,119	287,002	13,433,035	8,570,137	1,69,49,530	12,059,447
Zamindari, permanently settled							
1906-07	1,104,767	397,559	...	707,208	547,096	8,23,819	764,329
1911-12	1,264,564	420,241	...	844,323	629,956	9,07,845	736,326
Total							
1906-07	15,342,035	640,487	276,662	14,424,886	9,446,093	1,75,45,761	12,812,670
1911-12	15,306,720	742,360	287,002	14,277,358	9,200,093	1,78,57,375	12,795,773
Bihar and Orissa.†							
Zamindari, permanently settled							
1911-12	41,452,033	1,766,340	95,080	39,590,613	21,224,941	1,07,21,671	...
Zamindari, temporarily settled							
1911-12	11,760,399	5,408,026	845,480	5,506,893	3,686,564	42,69,383	...

* No details | † Constituted in 1912 out of Bengal | ‡ Table made quinquennial after 1911-12

§ Variations due to transfer from column 3 (*b*) to column 3 (*a*) of area for which returns were formerly not available, but for which information has since been supplied.

POPULATION OF EACH PROVINCE IN BRITISH INDIA—*concluded*

Total revenue from land per head of population (cols. 5 and 6)	Land revenue assessed on fully assessed area [col. 4(*a*)]	Incidence per acre of land revenue (col. 8) on fully assessed area (col. 4)		Population of fully assessed area	Land revenue assessment per head of population of fully assessed area (cols. 8 and 11)	Towns of over 10,000 inhabitants		Province, nature of tenure and year of collection of statistics	
		For total area	For cultivated area			Number of towns	Aggregate population		
7	8	9	10	11	12	13	14	15	
R a. p.	*R*	*R a. p.*	*R a. p.*	No.	*R a. p.*	No.	No.		
								Total	
*2 1 8	2,58,77,433	1 — 9	1 6 1	13,120,211	2 7 11	*65	*1,619,313	1906-07	Bombay
*2 1 9	2,60,01,377	1 — 10	1 6 7	13,124,209	2 8 2	*65	*1,619,313	1907-08	
*2 1 11	2,61,19,402	1 — 11	1 6 4	13,121,265	2 8 3	*65	*1,619,313	1908-09	
*2 1 11	2,61,15,062	1 — 11	1 5 11	13,123,534	2 8 4	*65	*1,619,313	1909-10	
*2 1 —	2,62,19,165	1 — 11	1 6 —	13,586,978	2 7 2	*65	*1,617,833	1910-11	
*2 — 8	2,60,38,750	1 — 10	1 9 2	13,647,248	2 6 8	*60	*1,617,833	1911-12	
*2 2 9	2,75,38,818	1 1 8	1 4 9	13,635,882	2 — 4‡	*60	*1,617,833	1915-16	
								Raiyatwari	
3 6 10	1,03,07,985	2 6 4	2 8 9	†	†	7	302,961	1906-07	Sind
2 12 8	83,20,102	2 4 7	2 7 4	†	†	7	302,961	1907-08	
3 5 1	1,01,01,591	2 4 11	2 7 2	†	†	7	302,961	1908-09	
3 — 6	91,95,359	2 5 9	2 8 6	†	†	7	302,961	1909-10	
3 1 2	99,64,658	2 6 2	2 8 7	†	†	8	365,725	1910-11	
2 9 5	84,70,690	2 10 7	2 15 7	†	†	8	365,725	1911-12	
2 14 4	97,04,019	2 7 2	3 1 4	†	†	8	365,725	1915-16	
								Zamindari and village communities temporarily settled	
1 6 10	4,21,53,584	1 2 9	1 12 4	28,115,462	1 8 —	76	2,341,359	1906-07	Agra
1 7 6	4,26,67,020	1 2 8	1 13 8	27,608,202	1 8 9	73	2,352,117	1911-12	
								Zamindari, permanently settled	
— 14 11	45,62,032	— 14 11	1 6 1	4,551,162	1 — —	10	423,402	1906-07	
— 15 1	45,77,168	— 14 8	1 8 6	4,342,002	1 — 10	8	328,544	1911-12	
								Total	
1 5 9	4,67,15,616	1 2 3	1 11 7	32,666,642	1 6 10	86	2,764,761	1906-07	
1 6 3	4,72,44,188	1 2 2	1 13 1	31,950,224	1 7 8	81	2,680,661	1911-12	
								Zamindari and village communities temporarily settled	
1 6 2	1,66,67,637	1 3 5	1 14 —	11,569,755	1 7 6	21	586,565	1906-07	Oudh
1 6 6	1,70,74,632	1 4 4	1 15 11	11,528,262	1 7 8	21	594,302	1911-12	
								Zamindari, permanently settled	
1 1 3	5,58,212	— 12 7	1 — 4	437,590	1 4 5	1	16,723	1906-07	
1 3 9	6,88,797	— 13 1	1 1 6	531,150	1 4 9	...	...	1911-12	
								Total	
1 5 10	1,72,25,849	1 3 1	1 13 2	12,007,345	1 6 11	22	603,288	1906-07	
1 6 4	1,77,63,429	1 3 11	1 14 11	12,059,412	1 7 7	21	594,302	1911-12	
								Zamindari, permanently settled	Bihar and Orissa
...	1,05,70,637	— 4 3	— 7 11	...	...	...	...	1911-12	
								Zamindari, temporarily settled	
...	39,60,676	— 11 6	1 1 2	...	...	...	...	1911-12	

* No details † No information.
‡ Decrease due to exclusion of quit rent of alienated lands formerly included.

Table V—*continued*

No. 73—INCIDENCE OF THE LAND REVENUE ASSESSMENT ON THE AREA AND

Province, nature of tenure and year of collection of statistics	Total area by survey, less feudatories [col. 2 of table I minus col. 3 of same table]	Deduct		Balance, that is, fully assessed area for which figures are available		Total revenue from land (excluding cesses) of province (col. 2)	Population of province (col. 2)
		Area not fully assessed	Area for which the figures required for this table are not available	Total	Cultivated		
1	2	3 (*a*)	3 (*b*)	4 (*a*)	4 (*b*)	5	6
	Acres	Acres	Acres	Acres	Acres	₹	No.
Miscellaneous revenue							
Bihar and Orissa †—*continued* — 1911-12	...	...	...	...	...	7,21,540	...
Total							
1911-12	53,212,432	7,174,366	940,560	45,097,506	24,911,505	1,57,12,594	‡34,490,084
Zamindari, temporarily settled							
Punjab — 1906-07	62,219,726	1,988,114	13,711,980	46,519,632	*26,602,293	2,93,89,908	20,306,252
1907-08	62,219,704	1,993,821	15,508,822	44,717,061	*24,777,054	2,82,06,626	20,306,252
1908-09	62,219,704	2,024,496	14,871,566	45,323,642	*26,602,004	2,99,01,203	20,306,252
1909-10	62,215,355	2,046,139	14,533,482	45,635,734	*26,619,207	3,08,86,483	20,306,252
1910-11	62,215,355	2,080,662	14,499,469	45,635,224	*26,702,684	3,19,08,810	19,974,956
1911-12	62,215,355	2,083,632	14,436,457	45,695,266	*25,862,211	3,41,93,708	19,974,956
1912-13	61,855,935	1,985,805	14,470,599	45,399,531	23,371,875	3,63,56,483	19,548,100
1913-14	61,855,935	2,011,196	14,251,688	45,593,051	23,481,629	3,79,40,371	19,548,100
1914-15	61,855,935	1,961,131	13,257,056	46,637,748	25,728,614	3,94,94,991	19,548,100
1915-16	61,855,935	1,967,878	14,039,081	45,848,976	21,629,256	4,23,93,185	19,545,176
Raiyatwari							
Upper Burma — 1906-07	59,701,367	98,951	53,194,668	6,407,748	3,371,497	1,17,81,777	3,651,851
1907-08	58,045,368	840,653	44,428,891	12,775,824	3,434,880	1,06,57,549	3,713,368
1908-09	58,045,368	2,951	44,426,708	13,615,709	3,940,492	1,26,74,805	3,707,341
1909-10	59,011,990	3,208	45,378,115	13,630,667	4,068,629	1,36,16,886	3,711,458
1910-11	53,804,895	3,038	40,095,911	13,705,946	3,922,050	1,42,66,627	4,321,585
1911-12	53,804,895	5,786	39,306,088	14,493,021	4,103,410	1,36,54,996	4,122,606
1912-13	53,804,895	2,964	40,630,205	13,171,726	4,587,640	1,55,26,398	4,113,483
1913-14	53,803,231	2,964	40,495,564	13,304,703	4,715,130	1,58,74,576	4,112,228
1914-15	53,803,231	2,964	40,434,557	13,365,710	4,545,080	1,53,69,291	4,112,228
1915-16	53,802,903	2,964	40,390,898	13,409,041	4,316,666	1,61,04,142	4,112,228
Raiyatwari							
Lower Burma — 1906-07	54,951,881	192,153	46,088,003	8,671,725	7,840,402	2,66,28,890	5,671,218
1907-08	54,942,240	191,831	45,950,901	8,799,508	8,101,513	2,73,28,708	5,695,163
1908-09	54,958,970	199,444	45,745,100	9,014,426	8,439,630	2,92,90,968	5,701,021
1909-10	54,988,272	199,444	45,634,650	9,154,178	8,593,533	2,98,90,185	5,705,366
1910-11	54,988,200	198,092	45,673,230	9,116,878	8,317,206	2,95,14,545	6,417,676
1911-12	54,994,247	198,626	45,484,811	9,310,810	8,378,826	2,90,71,165	6,466,006
1912-13	54,909,711	190,617	45,239,437	9,479,657	8,832,845	3,11,58,388	6,461,704
1913-14	55,077,569	187,622	45,252,059	9,637,888	8,947,471	3,22,03,577	6,465,258
1914-15	55,077,547	183,794	45,149,451	9,747,302	8,929,549	3,24,42,155	6,465,258
1915-16	55,201,786	194,961	45,200,729	9,806,096	8,897,578	3,29,97,102	6,465,702
Raiyatwari							
Central Provinces — 1906-07	1,664,684	...	...	1,664,684	535,623	...	...
1907-08	1,672,394	...	...	1,672,394	516,360	...	...
1908-09	1,681,853	...	...	1,681,853	534,955	...	...
1909-10	1,773,489	...	...	1,773,489	589,622	...	...
1910-11	1,819,576	...	...	1,819,576	593,398	...	...
1911-12	1,836,969	...	...	1,836,969	620,456	...	...
1912-13	1,855,552	...	...	1,855,552	619,944	...	...
1913-14	1,855,640	...	...	1,855,640	632,566	...	...
1914-15	1,864,850	...	...	1,864,850	668,641	...	...
1915-16	1,866,620	...	...	1,866,620	694,564	...	...

* These figures exceed the net cropped area in column 6, Table II, No. 33, which should not be the case. They are therefore overstated
† Constituted in 1912 out of Bengal ‡ No details

POPULATION OF EACH PROVINCE IN BRITISH INDIA—*contd.*

Total revenue from land per head of population (cols. 5 and 6)	Land revenue assessed on fully assessed area [col. 4 (*a*)]	Incidence per acre of land revenue (col. 8) on fully assessed area (col. 4)		Population of fully assessed area	Land revenue assessment per head of population of fully assessed area (cols. 8 and 11)	Towns of over 1,000 inhabitants		Province, nature of tenure and year of collection of statistics	
		For total area	For cultivated area			Number of towns	Aggregate population		
7	8	9	10	11	12	13	14	15	
R a. p.	*R*	*R a. p.*	*R a. p.*	No.	*R a. p.*	No.	No.		
								Miscellaneous Revenue	
...	...	...	...	...	...	...	...	1911-12 . . .	Bihar and Orissa—*continued*
								Total	
*— 7 3	1,45,31,313	— 5 2	— 9 4	‡29,524,838	*— 7 10	*37	*1,057,669	1911-12 . . .	
								Zamindari, temporarily settled	
1 7 2	2,76,62,079	— 9 6	1 — 8			43	1,643,092	1906-07 . . .	
1 6 3	2,70,06,518	— 9 8	1 1 5			43	1,643,092	1907-08 . .	
1 7 7	2,85,26,774	— 10 1	1 1 2			43	1,643,092	1908-09 . . .	
1 8 4	2,94,09,795	— 10 4	1 1 8			43	1,643,092	1909-10 . .	Punjab
1 9 7	3,07,24,752	— 10 9	1 2 5	†	†	41	1,663,969	1910-11 . . .	
1 11 5	3,30,00,518	11 7	1 4 5			41	1,663,969	1911-12 . . .	
1 13 9	3,49,18,711	— 12 4	1 7 11			40	1,431,132	1912-13 . . .	
1 15 1	3,62,46,284	— 12 9	1 8 8			40	1,431,132	1913-14 . .	
2 — 4	3,82,26,323	— 13 1	1 7 9			40	1,431,132	1914-15 . . .	
2 2 8	3,79,27,156	— 13 3	1 12 1			40	1,431,132	1915-16 . . .	
								Raiyatwari	
3 3 7	56,18,612	— 14 —	1 10 8	2,719,246	2 1 1	5	242,337	1906-07 . . .	
2 15 1	45,67,529	— 11 10	1 5 7	2,794,663	1 10 7	5	242,377	1907-08 . .	
3 6 8	55,53,104	— 6 6	1 6 7	2,800,263	1 15 9	5	242,377	1908-09 . .	
3 10 10	59,53,342	— 7 —	1 7 5	2,812,699	2 1 10	5	243,071	1909-10 . . .	Upper Burma
3 4 8	65,59,876	— 7 8	1 10 9	3,175,591	2 1 —	3	174,817	1910-11 . . .	
3 5 1	65,01,984	— 7 2	1 9 4	3,579,710	1 13 1	8		1911-12 . . .	
3 12 5	84,08,903	— 10 2	1 13 4	3,830,659	2 3 2	8		1912-13 . . .	
3 13 10	86,27,374	— 10 5	1 13 3	3,907,291	2 3 4	8	233,371	1913-14 . . .	
3 11 11	84,95,960	— 10 2	1 13 11	3,908,319	2 2 9	8		1914-15 . .	
3 14 9	79,08,199	— 9 5	1 13 4	3,908,319	2 — 5	8		1915-16 . . .	
								Raiyatwari	
4 11 7	2,05,30,272	2 5 11	2 9 10			16	564,071	1906-07 . . .	
4 12 10	2,13,85,591	2 6 11	2 10 3			16	564,071	1907-08 . . .	
5 2 4	2,25,28,363	2 8 —	2 10 9			16	564,071	1908-09 . . .	
5 3 10	2,28,82,793	2 8 —	2 11 7			16	556,302	1909-10 . . .	Lower Burma
4 9 7	2,37,27,009	2 9 8	2 13 8	†	†	15	609,187	1910-11 . . .	
4 8 —	2,38,63,833	2 9 —	2 13 7			17	641,795	1911-12 . .	
4 13 3	2,49,03,763	2 10 1	2 13 2			17	644,798	1912-13 . . .	
4 15 8	2,54,69,197	2 10 3	2 13 7			17	641,799	1913-14 . . .	
5 — 4	2,57,05,188	2 10 2	2 14 1			17	641,799	1914-15 . . .	
5 1 8	2,55,76,737	2 9 9	2 14 —	5,938,935	4 4 11	17	641,799	1915-16 . . .	
								Raiyatwari	
...	2,69,270	— 2 7	— 8 1					1906-07 . . .	
...	1,89,991	— 1 10	— 5 11					1907-08 . . .	
...	2,67,770	— 2 7	— 8 —					1908-09 . . .	
...	2,99,501	— 2 8	— 8 2					1909-10 . . .	
...	3,32,450	— 2 11	— 9 —					1910-11 . . .	Central Provinces—*continued*
...	3,37,627	— 2 11	— 8 8	*	*	*	*	1911-12 . . .	
...	3,48,645	— 3 —	— 9 —					1912-13 . . .	
...	3,83,012	— 3 4	— 9 8					1913-14 . . .	
...	4,12,271	— 3 6	— 9 10					1914-15 . . .	
...	4,25,070	— 3 8	— 9 10					1915-16 . . .	

* No details
† No information
‡ Excluding Gya for which figures are not available

Table V—*continued*

No. 73—INCIDENCE OF THE LAND REVENUE ASSESSMENT ON THE AREA AND

Province, nature of tenure, and year of collection of Statistics		Total area by survey, less feudatories [col. 2 of table I, minus col. 3 of same table]	Deduct		Balance, that is, fully assessed area for which figures are available		Total revenue from land (excluding cesses) of province (col. 2)	Population of province (col. 2)
			Area not fully assessed	Area for which the figures required for this table are not available	Total	Cultivated		
1		2	3(*a*)	3(*b*)	4(*a*)	4(*b*)	5	6
		Acres	Acres	Acres	Acres	Acres	*R*	No.
Central Provinces—*continued*	*Zamindari and village communities, temporarily settled*							
	1906-07	40,664,629	11,488,817	...	29,175,812	14,077,906	...	...
	1907-08	40,668,549	13,759,571	...	26,908,978	13,173,527	...	...
	1908-09	40,661,914	13,761,775	...	26,900,139	13,635,057	...	...
	1909-10	40,606,005	13,717,654	...	26,888,351	14,264,485	...	...
	1910-11	40,655,546	13,742,650	...	26,912,896	14,341,391	...	...
	1911-12	40,638,832	13,110,717	...	27,528,115	14,617,132	...	...
	1912-13	40,612,182	13,717,814	...	26,894,368	14,257,255	...	...
	1913-14	40,455,549	13,590,471	...	26,865,078	14,022,771	...	...
	1914-15	40,451,667	13,579,182	...	26,872,485	14,528,474	...	..
	1915-16	40,458,273	13,574,400	...	26,883,873	14,745,803	...	...
	Government Forests							
	1906-07	10,811,485	10,811,485	...	...	...	...	...
	1907-08	10,891,752	10,891,752	...	...	...	...	...
	1908-09	10,888,727	10,888,727	...	...	...	...	...
	1909-10	10,481,054	10,481,054	...	...	...	...	...
	1910-11	10,483,250	10,483,250	...	...	...	...	...
	1911-12	10,469,809	10,469,809	...	...	...	...	...
	1912-13	10,296,694	10,296,694	...	...	...	...	...
	1913-14	10,286,765	10,286,765	...	...	...	...	...
	1914-15	10,277,632	10,277,632	...	...	...	...	...
	1915-16	10,272,598	10,272,598	...	...	...	...	...
	Total							
	1906-07	*53,140,798	22,300,302	...	30,840,496	14,613,529	†88,47,369	†9,185,815
	1907-08	*53,232,695	24,651,323	...	28,581,372	13,689,887	†80,89,274	†9,153,342
	1908-09	*53,232,494	24,650,502	...	28,581,992	14,169,992	†88,35,065	†9,153,342
	1909-10	*52,860,548	24,198,708	...	28,661,840	14,854,107	†92,76,495	†9,135,788
	1910-11	*52,958,372	24,225,960	...	28,732,472	14,984,789	†97,81,419	†9,135,788
	1911-12	*52,945,610	23,580,526	...	29,365,084	15,237,583	†98,76,479	†10,859,816
	1912-13	*52,764,428	24,014,508	...	28,749,920	14,877,199	†1,01,47,927	†10,864,915
	1913-14	*52,597,954	23,877,236	...	28,720,718	14,655,337	†1,04,54,737	†10,872,772
	1914-15	*52,594,149	23,856,814	...	28,737,335	15,197,115	†1,08,73,836	†10,872,772
	1915-16	*52,597,491	23,846,998	...	28,750,493	15,440,367	†1,09,92,087	†10,872,772
	Raiyatwari							
	1906-07	11,290,209	3,716,622	...	7,573,587	6,043,789	79,65,463	2,644,371
	1907-08	11,288,665	3,415,417	...	7,873,248	6,654,666	81,48,239	2,754,016
	1908-09	11,288,666	3,455,089	...	7,833,577	6,695,930	84,87,994	2,754,016
	1909-10	11,327,444	3,457,709	...	7,869,735	6,686,621	84,76,164	2,754,016
	1910-11	11,327,443	3,434,018	...	7,893,425	6,598,051	85,36,535	2,754,016
	1911-12	11,327,431	3,932,663	...	7,394,768	5,928,753	86,17,634	3,057,162
	1912-13	9,146,607	1,643,951	...	7,502,656	6,223,113	86,56,149	3,059,457
	1913-14	9,171,366	1,715,724	...	7,455,642	6,305,936	87,29,135	3,065,243
	1914-15	9,232,871	1,731,452	...	7,501,419	6,334,682	86,28,570	3,067,153
	1915-16	9,235,950	1,671,072	...	7,564,878	6,356,825	86,15,712	3,067,153
	Government Forests							
Berar	‡1912-13	2,182,093	2,182,093	...	...	...	...	...
	1913-14	2,157,647	2,157,647	...	...	...	...	...
	1914-15	2,141,606	2,141,606	...	...	...	...	...
	1915-16	2,136,827	2,138,627	...	...	...	...	...
	Total							
	1906-07	11,290,209	3,716,622	...	7,573,587	6,043,789	79,65,463	2,644,371
	1907-08	11,288,665	3,415,417	...	7,873,248	6,654,666	81,48,239	2,754,016
	1908-09	11,288,666	3,455,089	...	7,833,577	6,695,930	84,87,994	2,754,016
	1909-10	11,327,444	3,457,709	...	7,869,735	6,686,621	84,76,164	2,754,016
	1910-11	11,327,443	3,434,018	...	7,893,425	6,598,051	85,36,535	2,754,016
	1911-12	11,327,431	3,932,663	...	7,394,768	5,928,753	86,17,634	3,057,162
	1912-13	11,328,700	3,826,044	...	7,502,656	6,223,113	86,56,149	3,059,457
	1913-14	11,329,013	3,873,371	...	7,455,642	6,305,936	87,29,135	3,065,243
	1914-15	11,374,477	3,873,058	...	7,501,419	6,334,682	86,28,570	3,067,153
	1915-16	11,374,577	3,809,699	...	7,564,878	6,356,825	86,15,712	3,067,153

* Total area (in acres) by village papers (that is, column 6 of Table I, No. 20).
† No details
‡ Figures for years prior to 1912-13 are included under *Raiyatwari*

POPULATION OF EACH PROVINCE IN BRITISH INDIA—*continued*

Total revenue from land per head of population (cols. 5 and 6).	Land revenue assessed on fully assesed area [col. 4(*a*)]	Incidence per acre of land revenue (col. 8) on fully assessed area (col. 4)		Population of fully assessed area	Land revenue assessment per head of population of fully assessed area (cols. 8 and 11)	Towns of over 10,000 inhabitants.		Province, nature of tenure, and year of collection of statistics	
		For total area	For cultivated area			Number of towns.	Aggregate population		
7	8	9	10	11	12	13	14	15	
₹ a. p.	₹	₹ a. p.	₹ a. p.	No.	₹ a. p.	No.	No.		
								Zamindari and village communities, temporarily settled	
...	80,73,017	— 4 5	— 9 2					1906-07 . . .	
...	73,87,777	— 4 5	— 9 —					1907-08 . . .	
...	79,88,991	— 4 9	— 9 4					1908-09 . . .	
...	84,23,254	— 5 —	— 9 5					1909-10 . . .	
...	88,26,142	— 5 3	— 9 10					1910-11 . . .	
...	91,09,001	— 5 4	— 10 —	...	...	...	...	1911-12 . . .	
...	91,11,955	— 5 5	— 10 3					1912-13 . . .	
...	91,93,468	— 5 6	— 10 6					1913-14 . . .	
...	95,33,658	— 5 8	— 10 6					1914-15 . . .	
...	98,02,542	— 5 10	— 10 8					1915-16 . . .	
								Government Forest	
...	...	...	...					1906-07 . . .	Central Provinces—*continued*
...	...	...	...					1907-08 . . .	
...	...	...	...					1908-09 . . .	
...	...	...	...					1909-10 . . .	
...	...	...	...					1910-11 . . .	
...	...	...	...	...	...	...	...	1911-12 . . .	
...	...	...	...					1912-13 . . .	
...	...	...	...					1913-14 . . .	
...	...	...	...					1914-15 . . .	
...	...	...	...					1915-16 . . .	
								Total.	
†— 15 5	83,42,287	— 4 4	— 9 2	†7,560,655	†1 1 8	†21	†566,645	1906-07 . . .	
†— 14 2	75,77,768	— 4 3	— 8 10	†7,540,717	†1 — 1	†20	†566,623	1907-08 . . .	
†— 15 5	82,56,761	— 4 7	— 9 4	†7,541,269	†1 — 6	†20	†566,623	1908-09 . . .	
†1 — 3	87,22,755	— 4 10	— 9 5	†7,535,331	†1 2 6	†20	†566,623	1909-10 . . .	
†1 1 2	91,58,592	— 5 1	— 9 9	†7,535,331	†1 3 5	†20	†566,623	1910-11 . . .	
†— 14 7	94,46,628	— 5 2	— 10 —	†8,051,435	†1 2 10	†21	†583,383	1911-12 . . .	
†— 14 11	94,60,600	— 5 3	— 10 2	†8,710,122	†1 1 5	†20	†530,454	1912-13 . . .	
†— 15 5	95,76,480	— 5 4	— 10 5	†8,865,663	†1 1 3	†20	†531,028	1913-14 . . .	
†1 — —	99,45,929	— 5 6	— 10 6	†8,867,714	†1 1 11	†20	†531,028	1914-15 . . .	
†1 — 2	1,02,27,612	— 5 8	— 10 7	†8,868,986	†1 2 6	†20	†531,028	1915-16 . . .	
								Raiyatwari	
3 — 2	73,86,989	— 15 7	1 3 7	2,436,625	3 — 6	11	182,421	1906-07 . . .	
2 15 4	77,93,852	— 15 10	1 2 9	2,525,889	3 1 4	11	182,421	1907-08 . . .	
3 1 4	81,01,185	1 — 7	1 3 4	2,522,524	3 3 5	13	227,496	1908-09 . . .	
3 1 3	81,02,369	1 — 6	1 3 5	7,535,331	3 3 5	13	227,496	1909-10 . . .	
3 1 7	81,88,898	1 — 7	1 3 10	2,522,524	3 3 11	13	227,496	1910-11 . . .	
2 13 2	82,96,503	1 1 11	1 6 4	2,747,594	3 — 2	10	158,041	1911-12 . . .	
2 13 3	83,07,676	1 1 8	1 5 4	2,783,265	2 15 8	10	158,334	1912-13 . . .	
2 13 7	83,17,278	1 1 10	1 5 1	2,825,440	2 15 1	10	159,849	1913-14 . . .	
2 13 —	83,17,278	1 1 9	1 5 —	2,825,440	2 15 1	10	159,849	1914-15 . . .	
2 12 11	82,84,185	1 1 6	1 4 10	2,825,440	2 14 11	10	159,849	1915-16 . . .	
								Government Forest	
								*1912-13 . . .	
								1913-14 . . .	Berar
...	...	...	...	....	...	...	...	1914-15 . . .	
								1915-16 . . .	
								Total	
3 — 2	73,86,989	— 15 7	1 3 7	2,436,625	3 — 6	11	182,421	1906-07 . . .	
2 15 4	73,93,852	— 15 10	1 2 9	2,525,889	3 1 4	11	182,421	1907-08 . . .	
3 1 4	81,01,185	1 — 7	1 3 4	2,522,524	3 3 5	13	227,496	1908-09 . . .	
3 1 3	81,02,369	1 — 6	1 3 5	7,535,331	3 3 5	13	227,496	1909-10 . . .	
3 1 7	81,88,898	1 — 7	1 3 10	2,522,524	3 3 11	13	227,496	1910-11 . . .	
2 13 2	82,96,503	1 1 11	1 6 4	2,747,594	3 — 2	10	158,041	1911-12 . . .	
2 13 3	83,07,676	1 1 8	1 5 4	2,783,265	2 15 8	10	159,334	1912-13 . . .	
2 13 7	83,17,278	1 1 10	1 5 1	2,825,440	2 15 1	10	159,849	1913-14 . . .	
2 13 —	83,17,278	1 1 9	1 5 —	2,825,440	2 15 1	10	159,849	1914-15 . . .	
2 12 11	82,84,185	1 1 6	1 4 10	2,825,440	2 14 11	10	159,849	1915-16 . . .	

*Figures for years prior to 1912-13 are included under *Raiyatwari*
†No details

Table V—*continued*

No. 73—INCIDENCE OF THE LAND REVENUE ASSESSMENT ON THE AREA AND

Province, nature of tenure, and year of collection of statistics		Total area by survey less feudatories. [col. 2 of table I, minus col. 3 of same table]	Deduct		Balance, that is, fully assessed area for which figures are available		Total revenue from land (excluding cesses) of province (col. 2)	Population of province (col. 2)
			Area not fully assessed	Area for which the figures required for this table are not available	Total	Cultivated		
1		2	3(*a*)	3(*b*)	4(*a*)	4(*b*)	5	6
		Acres.	Acres.	Acres.	Acres.	Acres.	*R*	No.
Assam	*Raiyatwari*—							
	1906-07	25,895,156	23,200,531	...	2,694,625	*	58,76,858	...
	1907-08	25,873,848	23,116,067	...	2,757,782	*	59,26,609	...
	1908-09	25,870,959	23,022,981	...	2,847,978	*	61,26,016	...
	1909-10	25,865,452	22,942,092	...	2,923,360	*	63,53.227	...
	1910-11	25,869,047	22,834,624	...	3,034,423	*	64,88,813	...
	1911-12	25,916,383	22,896.389	...	3,019,994	*	65.51,452	...
	1912-13	25,909,965	22,866,569	...	3,043,346	*	67,71,507	...
	1913-14	25,843,585	22,758,434	...	3,085,151	2,130,196	67,37,976	...
	1914-15	25,829,673	22,687,017	...	3,142,656	2,813,992	66,80,954	...
	1915-16	25,750,262	22,494,495	...	3,255,767	2,168,782	67,97,876	...
	Zamindari and village communities, temporarily settled—							
	1906-07	1,472,036	1,472.036	...	..	...	5,38,880	...
	1907-08	1,493.350	1,493,350	...	...	...	5,66,603	...
	1908-09	1,496,252	1,496,252	...	...	...	5,67,873	...
	1909-10	1,501,710	1,501,710	..	...	...	5.70,053	...
	1910-11	1,506,117	1,506,117	...	...	...	5,75,697	...
	1911-12	1,458,805	1,458,805	...	...	...	6,07,245	...
	1912-13	1,465,273	1,465,273	...	...	...	6,50,314	...
	1913-14	1,531,603	1,500,004	...	31,599	3,348	6,70,134	...
	1914-15	1,545,515	1,513,892	...	31,623	3,355	7,37,604	...
	1915-16	1,624,928	1,593,013	...	31,915	3,359	7,49,733	...
	Zamindari, permanently settled—							
	1906-07	3,930,382	...	...	3,930,382	*	3,76,560	...
	1907-08	3,930,575	...	.	3,930,375	*	3,76,557	...
	1908-09	3,930,363	...	...	3,930,363	*	3,76,558	...
	1909-10	3,930,412	...	..	2,930,412	*	3,76,550	...
	1910-11	3,930,410	...	...	3,930,410	*	3,76,550	...
	1911-12	3,930,386	...	...	3,930,386	*	3,76,546	..
	1912-13	3,930,386	175	...	3,930,211	*	3,76,490	...
	1913-14	3,930,386	175	...	3,930,211	3,02,558	3 76,611	...
	1914-15	3,930,386	175	...	3,930,211	3,17,642	3,76,610	...
	1915-16	3,930,384	175	...	3,930.209	3,47.544	3,76,585	...
	Total—							
	1906-07	31,297,574	24,672,567	...	6,625.007	*	69,92,298	5,731,359
	1907-08	31,297,574	24,609,417	...	6,688,157	*	68,69,769	5,731,359
	1908-09	31,297,574	24,519,233	...	6,778.341	*	70.70,447	5,731.359
	1909-10	31,297,574	24,443,802	...	6,853,772	*	72,99.830	5,731,359
	1910-11	31,305,574	24,340,741	...	6,964.833	*	74,41,060	6,712,749
	1911-12	31.305,574	24,355,194	...	6,950,380	*	75,35,243 †	6,713,635
	1912-13	31,305,574	24,332,017	...	6,973,557	*	77,98,311	6,713,635
	1913-14	31,305,574	24,258.613	...	7,046.961	2.436,102	77,84,721	6,713,635
	1914-15	31,305,574	24,201.084	...	7,104,490	3,134,989	77,95,168	6,713.635
	1915-16	31,305,574	24,087,683	...	7,217,891	2,519,685	79,24.194	6.713,635
North-West Frontier Province	*Zamindari, temporarily settled*—							
	1906-07	8,356,758	1,004.068	354.254	6,998,436	2,277,555	26,08,425	2,009,887
	1907-08	8,356,758	1,002,969	354,019	6,999.770	2,401,926	26,80,283	2,009.887
	1908-09	8,437,626	1,007,786	374,448	7,066,718	2,493,962	28,55,255	2,088,594
	1909-10	8.437,632	994,688	377.263	7,065,681	2,481,002	26,66.068	2,088,594
	1910-11	8,437,639	994,031	377,235	7,066,373	2,464,407	25,94,665	2,088,594
	1911-12	8,437,662	994,642	367.467	7,075.553	2,446.387	25,34,751	2,254,088
	1912-13	8,437,699	989.638	367,398	7,080,663	2,455,035	25,76,475	2.255,973
	1913-14	8.437,708	989,211	369,086	7,079,411	2,484,227	26,89,942	2,255,073
	1914-15	8,437,717	1,013,077	369,093	7,055,547	2,557,493	27,36,819	2,255,073
	1915-16	9,437,733	1,012,917	369,016	7,055,800	2,503,209	25,38,031	2,255,073

* No information
† No details

POPULATION OF EACH PROVINCE IN BRITISH INDIA—*continued*

Total revenue from land per head of population (cols. 5 and 6)	Land revenue assessed on fully assessed area [col. 4 (a)]	Incidence per acre of land revenue (col. 8) on fully assessed area (col. 4)		Population of fully assessed area	Land revenue assessment per head of population of fully assessed area (cols. 8 and 11)	Towns of over 10,000 inhabitants		Province, nature of tenure and year of collection of statistics	
		For total area	For cultivated area			Number of towns	Aggregate population		
7	8	9	10	11	12	13	14	15	
₹ a. p.	₹	₹ a. p.	₹ a. p.	No.	₹ a. p.	No.	No.		
								Raiyatwari	
...	53,83,359	2 — —						1906-07	
...	54,50,357	1 15 7	†	†	†	...	...	1907-08	
...	56,52,589	1 15 9						1908-09	
...	57,16,771	1 15 3						1909-10	
...	58,31,909	1 14 9	†	2,667,454	2 3 —	...	...	1910-11	
...	58,92,290	1 15 2						1911-12	
...	60,09,589	1 15 7						1912-13	
...	60,68,940	1 15 6	†	†	†	...	...	1913-14	
...	60,86,750	1 14 11						1914-15	
...	61,85,388	1 14 6						1915-16	
								Zamindari and village communities, temporarily settled	
...	...	..						1906-07	
...	...	...						1907-08	
...	...	...	...	†	†	...	...	1908-09	
...	...	...						1909-10	
...	...	...	...	...	...	...	...	1910-11	
...	...	...						1911-12	
...	...	...						1912-13	
...	44,835	1 6 8	...	†	†	...	...	1913-14	
...	44,332	1 6 5						1914-15	
...	38,145	1 3 1						1915-16	Assam
								Zamindari, permanently settled	
...	3,70,560	— 1 6						1906-07	
...	3,76,557	— 1 6						1907-08	
...	3,76,558	— 1 6	†	†	†	...	...	1908-09	
...	3,76,550	— 1 6						1909-10	
...	3,76,550	— 1 6	†	2,549,812	— 2 4	...	...	1910-11	
...	3,76,554	— 1 6						1911-12	
...	3,76,490	— 1 6						1912-13	
...	3,76,611	— 1 6	†	†	†	...	...	1913-14	
...	3,76,610	— 1 6						1914-15	
...	3,76,585	— 1 6						1915-16	
								Total	
1 2 11	57,59,919	— 13 11						1906-07	
1 3 2	58,26,914	— 13 11						1907-08	
1 3 9	60,29,147	— 14 3	†	†	†	*3	*36,781	1908-09	
1 4 5	60,93,321	— 14 3						1909-10	
* 1 1 9	62,08,459	— 14 3	†	5,217,266	1 3 —	*3	*41,501	1910-11	
1 1 11	62,68,836	— 14 5						1911-12	
1 2 7	63,86,079	— 14 7						1912-13	
1 2 7	64,90,886	— 14 9	†	†	†	*3	*41,501	1913-14	
1 2 8	65,07,692	— 14 8						1914-15	
1 2 10	66,00,118	— 14 8						1915-16	
								Zamindari, temporarily settled	
1 4 9	22,83,555	— 5 3	1 — 1			5		1906-07	
1 5 4	23,45,211	— 5 4	— 15 7			5		1907-08	North-West Frontier Province
1 5 10	25,28,707	— 5 9	1 — 3			5	182,172	1908-09	
1 4 5	23,97,196	— 5 5	— 15 6			5		1909-10	
1 3 11	23,44,605	— 5 4	— 15 3			5		1910-11	
1 2 —	22,88,737	— 5 2	— 15 —	†	†	8		1911-12	
1 2 3	23,30,079	— 5 3	— 15 2			8		1912-13	
1 3 1	24,46,770	— 5 6	— 15 9			8	233,554	1913-14	
1 3 5	25,53,400	— 5 9	— 15 10			8		1914-15	
1 2 —	22,74,947	— 5 2	— 14 6			8		1915-16	

* No details

† No information

Table V—*continued*

No. 73—INCIDENCE OF THE LAND REVENUE ASSESSMENT ON THE AREA AND

Province, nature of tenure, and year of collection of statistics.	Total area by survey, less feudatories [col. 2 of table I minus col. 3 of same table].	Deduct		Balance, that is fully assessed area for which figures are available		Total revenue from land (excluding cesses) of province (col. 2)	Population of province (col. 2)
		Area not fully assessed	Area for which the figures required for this table are not available	Total	Cultivated		
1	2	3(*a*)	3(*b*)	4(*a*)	4(*b*)	5	6
	Acres	Acres	Acres	Acres	Acres	₹	No.
Ajmer Merwara — *Zamindari and village communities, temporarily settled*							
1906-07	734,601	503,570	25,388	205,643	153,277	3,15,545	288,923
1910-11	797,226	...	...	797,226	191,564	2,46,170	...
1915-16	797,226	...	...	797,226	171,419	2,42,607	...
Ajmer Merwara — *Zamindari, permanently settled*							
1906-07	959,127	143,131	12,871	803,125	121,662	1,14,735	187,989
1910-11	973,695	154,321	...	819,374	131,034	1,15,597	...
1915-16	973,695	154,321	...	819,374	94,359	1,18,897	...
Ajmer Merwara — *Total*							
1906-07	1,693,728	646,701	38,259	1,008,768	274,939	4,30,280	476,912
1910-11	1,770,921	154,321	...	1,616,600	322,598	3,61,767	†501,395
1915-16	1,770,921	154,321	...	1,616,600	265.778	3,61,504	†501,395
Delhi — *Zamindari, temporarily settled*							
1913-14	338,317	4,878	...	333,439	209,892	4,00,203	396,997
1914-15	367,660	6,095	...	361,565	324,233	3,97,930	413,025
1915-16	366,565	4,878	...	361,687	229,787	3,49,282	412,821
Coorg — *Raiyawari*							
1902-03	1,012,260	‡873,488	...	138,772	*	3,46,361	180,607
1907-08	1,012,260	‡893,821	...	118,439	*	§3,31,887	180,607
1912-13	1,012,260	‡862,694	...	149,566	*	3,64,604	174,976
Manpur Pargana (Central India) — *Raiyatwari*							
1906-07	38,871	2,673	27,885	8,313	7,623	13,235	4,892
1907-08	31,383	...	22,405	8,978	6,679	15,484	5,879
1908-09	31,383	...	21,425	9,958	6,790	16,375	4,892
1909-10	31,383	...	21,427	9,956	7,052	15,115	5,879
1910-11	31,383	...	21,377	10,006	7,148	15,547	6,609
1911-12	31,683	...	21,346	10,037	7,188	15,453	6,609
1912-13	31,383	...	21,291	10,092	7,293	15,558	6,609
1913-14	31,383	...	21,235	10,148	7,157	15,694	6,609
1914-15	31,346	...	21,176	10,170	7,116	15,691	6,609
1915-16	31,346	...	21,152	10,194	7,254	15,737	6,609

* No information † No details ‡ Includes bane and cardamom lands
§ Shows ordinary revenue sale proceeds of waste lands and miscellaneous land revenue

POPULATION OF EACH PROVINCE IN BRITISH INDIA—*continued*

Total revenue from land per head of population (cols. 5 and 6.)	Land revenue assessed on fully assessed area [col. 4 (*a*)].	Incidence per acre of land revenue (col. 8) on fully assessed area (col. 4.)		Population of fully assessed area	Land revenue assessment per head of population of fully assessed area (cols. 8 and 11)	Towns of over 10,000 inhabitants		Province, nature of tenure, and year of collection of statistics	
		For total area	For cultivated area			Number of towns	Aggregate population		
7	8	9	10	11	12	13	14	15	
₹ a. p.	₹	₹ a. p.	₹ a. p.	No.	₹ a. p.	No.	No.		
								Zamindari and village communities, temporarily settled	
1 1 6	3,13,654	1 8 4	2 — 9	288,923	1 1 4	1	21,510	1906-07	Ajmer-Merwara
...	2,46,170	— 5 4	1 4 6	...	...	...	22,800	1910-11	
...	2,42,607	— 4 10	1 6 7	...	...	...	...	1915-16.	
								Zamindari, permanently settled	
— 9 9	1,14,735	— 2 3	— 15 1	187,989	— 9 9	2	94,878	1906-07	
...	1,15,597	— 2 2	— 14 1	...	...	...	†	1910-11	
...	1,18,897	— 2 4	1 4 2	...	...	...	...	1915-16	
								Total	
— 14 5	4,28,389	— 6 10	1 8 11	476,912	— 14 4	3	116,388	1906-07	
*— 11 8	3,61,767	— 3 8	1 2 —	*501,395	*— 11 8	*3	22,800	1910-11	
*— 11 6	3,61,504	— 3 7	1 5 9	*501,395	*— 11 6	*3	*129,263	1915-16	
								Zamindari, temporarily settled	
1 — 2	3,79,487	1 2 3	1 12 11	†	†	†	†	1913-14	Delhi
— 15 5	3,82,905	1 — 11	1 2 11	413,025	— 14 10	1	232,837	1914-15	
— 13 6	3,49,282	— 15 5	1 8 3	412,821	— 13 6	†	†	1915-16	
								Raiyatwari	
1 14 8	2,58,082	1 13 9	†	†	†	...	...	1902-03	Coorg
1 13 5	2,31,634	1 15 3	†	†	†	...	...	1907-08	
2 1 4	2,62,468	1 12 1	†	†	†	...	...	1912-13	
								Raiyatwari	
2 11 3	13,235	1 11 5	2 11 9	5,709	2 5 1			1906-07	Manpur Pargana (Central India)
2 10 1	15,484	1 11 7	2 5 1	3,685	4 3 2			1907-08	
3 5 7	16,375	1 10 3	2 6 7	5,721	2 13 9			1908-09	
2 9 1	15,115	1 8 3	2 2 3	5,479	2 12 1			1909-10	
2 5 7	15,547	1 8 10	2 2 11	6,609	2 5 7			1910-11	
2 5 4	15,453	1 8 7	2 2 4	6,417	2 6 6	...	...	1911-12	
2 5 9	15,558	1 8 8	2 2 1	6,325	2 7 4			1912-13	
2 5 9	15,694	1 8 7	2 2 10	6,325	2 7 5			1913-14	
2 6 —	15,691	1 8 8	2 3 3	6,325	2 7 9			1914-15	
2 6 1	15,737	1 8 8	2 2 9	6,400	2 7 4			1915-16	

*No details

†No information

Table V—*continued.*

No. 74—INCIDENCE OF THE LAND REVENUE ASSESSMENT ON THE AREA AND POPULATION OF EACH DISTRICT IN BENGAL IN 1912-13

District and nature of tenure	Total area (in acres) by survey, less feudatories [col. 2 of table I minus col. 3 of same table]	Deduct		Balance, that is, fully assessed area (in acres) for which figures are available		Total revenue from land (excluding cesses) of district (col. 2)	Population of district (col. 2)	Total revenue from land per head of population (cols. 5 and 6)
		Area (in acres) not fully assessed	Area (in acres) for which the figures required for this table are not available	Total	Cultivated			
1	2	3(*a*)	3(*b*)	4 (*a*)	4 (*b*)	5	6	7
	Acres	Acres	Acres	Acres	Acres	£	No.	£ *a.* *p.*
Burdwan — Zamindari (permanently settled)	1,711,153	250	...	1,710,903	804,354	30,38,802	1,538,371	2 — 5
Burdwan — Zamindari (temporarily settled)	11,087	...	...	11,087	5,215	20,391		
Burdwan — Miscellaneous revenue	...	...	...	...	...	59,218		
Bankura — Zamindari (permanently settled)	1,669,849	69,188	...	1,600,661	627,400	4,86,216	1,138,670	— 6 11
Bankura — Zamindari (temporarily settled)	7,501	...	...	7,591	...	6,061		
Bankura — Miscellaneous revenue	...	...	...	...	...	3,734		
Birbhum — Zamindari (permanently settled)	1,119,862	...	...	1,119,862	677,982	10,05,741	935,473	1 2 —
Birbhum — Zamindari (temporarily settled)	1,418	...	...	1,418	1,418	3,246		
Birbhum — Miscellaneous revenue	...	...	...	...	...	47,471		
Midnapur — Zamindari (permanently settled)	3,173,382	36,322	...	3,137,060	1,898,382	24,14,649	2,821,201	— 14 9
Midnapur — Zamindari (temporarily settled)	145,658	1,228	...	144,430	86,748	1,46,201		
Midnapur — Miscellaneous revenue	...	...	...	...	...	11,558		
Hooghly (including Howrah) — Zamindari (permanently settled)	1,073,050	328,022	...	745,028	471,549	13,07,682	2,033,599	— 10 11
Hooghly (including Howrah) — Zamindari (temporarily settled)	13,670	...	...	13,670	13,087	63,895		
Hooghly (including Howrah) — Miscellaneous revenue	...	...	...	...	...	17,201		
24-Parganas — Zamindari (permanently settled)	1,653,627	162,692	...	1,490,935	679,237	12,63,807	2,434,104	— 12 1
24-Parganas — Zamindari (temporarily settled)	1,446,533	924,507	...	522,026	237,823	5,36,155		
24-Parganas — Miscellaneous revenue	...	...	...	...	...	35,948		
Khulna — Zamindari (permanently settled)	1,585,198	26,131	...	1,559,067	798,319	5,21,016	1,366,766	— 8 10
Khulna — Zamindari (temporarily settled)	1,597,506	1,470,368	...	127,138	65,101	2,35,537		
Khulna — Miscellaneous revenue	...	...	...	...	...	244		
Nadia — Zamindari (permanently settled)	1,749,823	17,889	...	1,731,934	736,545	8,09,915	1,617,846	— 8 11
Nadia — Zamindari (temporarily settled)	35,777	392	...	35,385	15,055	90,310		
Nadia — Miscellaneous revenue	...	...	...	...	...	2,715		
Jessore — Zamindari (permanently settled)	1,868,370	25,970	...	1,842,400	1,126,800	8,57,624	1,758,264	— 7 10
Jessore — Zamindari (temporarily settled)	3,630	...	...	3,630	2,200	10,178		
Jessore — Miscellaneous revenue	...	...	...	...	...	...		
Murshidabad — Zamindari (permanently settled)	1,337,520	24,758	...	1,312,762	558,664	10,20,867	1,372,274	— 12 10
Murshidabad — Zamindari (temporarily settled)	34,000	1,020	...	32,980	14,035	50,555		
Murshidabad — Miscellaneous revenue	...	...	..	...	...	31,645		
Malda — Zamindari (permanently settled)	1,192,915	...	...	1,192,915	752,775	4,20,060	1,004,159	— 7 1
Malda — Zamindari (temporarily settled)	22,445	...	...	22,445	14,225	26,276		
Malda — Miscellaneous revenue	...	...	...	...	...	1,452		

The table is prepared quinquennially, and the figures were last collected in 1912-13

Column 1.—The following classification of estates has been adopted:—

(1) *Zamindari (permanently settled)* including estates managed for proprietors by Government.

(2) *Zamindari (temporarily settled)* comprising (*a*) all temporarily settled estates, namely, those settled for periods with proprietors, and estates leased to farmers for periods; and (*b*) all estates owned by Government as proprietor.

Column 4 (*b*) includes in certain cases fully assessed current fallows.

Column 5 includes all the items falling under the head "Land Revenue" in the Civil Accounts.

Land revenue assessed on fully assessed area [col. 4(*a*)].	Incidence per acre of land revenue (col. 8) on fully assessed area (col. 4)		Population of fully assessed area	Land revenue assessment per head of population of fully assessed area (columns 8 and 11)	Towns of over 10,000 inhabitants		District and nature of tenure	
	For total area	For cultivated area			Number of towns	Aggregate population		
8	9	10	11	12	13	14	15	
₹	₹ a. p.	₹ a. p.	No.	₹ a. p.	No.	No.		
30,38,802	1 12 5	3 12 5	1,538,371	1 15 9	3	73,337	Zamindari (permanently settled)	Burdwan
20,391	1 13 5	3 14 6					Zamindari (temporarily settled)	
...	...	...					Miscellaneous revenue	
4,86,216	— 4 10	— 12 5	...	...	3	57,206	Zamindari (permanently settled)	Bankura
6,061	— 12 9	...					Zamindari (temporarily settled)	
...	...	...					Miscellaneous revenue	
10,05,741	— 14 4	1 7 9	935,473	1 1 3	...	...	Zamindari (permanently settled)	Birbhum
3,246	2 4 8	2 4 8					Zamindari (temporarily settled)	
...	...	...					Miscellaneous revenue	
24,14,649	— 12 4	1 4 4	2,775,884	— 14 9	3	57,953	Zamindari (permanently settled)	Midnapur
1,46,201	1 — 2	1 11 —					Zamindari (temporarily settled)	
...	...	...					Miscellaneous revenue	
13,07,682	1 12 1	2 12 4	1,416,657	— 15 5	6	334,229	Zamindari (permanently settled)	Hooghly (including Howrah)
63,895	4 10 9	4 14 1					Zamindari (temporarily settled)	
...	...	...					Miscellaneous revenue	
12,63,807	— 13 7	1 13 10	2,294,817	— 12 2	20	488,608	Zamindari (permanently settled)	24-Parganas
4,82,808	— 14 9	2 — 6					Zamindari (temporarily settled)	
...	...	...					Miscellaneous revenue	
5,21,016	— 5 4	— 10 5	1,342,924	— 9 —	2	23,902	Zamindari (permanently settled)	Khulna
2,35,537	1 13 7	3 9 10					Zamindari (temporarily settled)	
...	...	...					Miscellaneous revenue	
8,09,715	— 7 5	1 1 7	1,601,802	— 8 11	3	62,658	Zamindari (permanently settled)	Nadia
90,310	2 8 10	5 15 11					Zamindari (temporarily settled)	
...	...	...					Miscellaneous revenue	
8,57,624	— 7 5	— 12 2	1,758,264	— 7 10	...	...	Zamindari (permanently settled)	Jessore
10,178	2 12 10	4 10 —					Zamindari (temporarily settled)	
...	...	...					Miscellaneous revenue	
10,02,062	— 12 2	1 12 8	1,345,394	— 12 6	5	75,184	Zamindari (permanently settled)	Murshidabad
48,874	1 7 9	3 7 9					Zamindari (temporarily settled)	
...	...	...					Miscellaneous revenue	
4,20,060	— 5 8	— 8 11	1,004,159	— 7 1	2	37,644	Zamindari (permanently settled)	Malda
26,276	1 2 9	1 13 6					Zamindari (temporarily settled)	
...	...	...					Miscellaneous revenue	

Table V—*continued*

No. 74—INCIDENCE OF THE LAND REVENUE ASSESSMENT ON THE AREA AND POPULATION OF EACH DISTRICT IN BENGAL IN 1912-13—*continued*

District and nature of tenure*		Total area (in acres) by survey, less feudatories [col. 2 of table I minus col. 3 of same table]	Deduct		Balance, that is, fully assessed area (in acres) for which figures are available		Total revenue from land (excluding cesses) of district (col. 2)	Population of district (col. 2)	Total revenue from land per head of population (cols. 5 and 6)
			Area (in acres) not fully assessed	Area (in acres) for which the figures required for this table are not available	Total	Cultivated			
1		2	3(*a*)	3(*b*)	4(*a*)	4(*b*)	5	6	7
		Acres	Acres	Acres	Acres	Acres	₹	No.	₹ a. p.
Dinajpur	Zamindari (permanently settled)	2,525,390	...	...	2,525,390	1,360,300†	15,18,976	1,687,863	— 14 5
	Zamindari (temporarily settled)	50	...	...	50		50		
	Miscellaneous revenue	...	...	...	...		3,297		
Rajshahi	Zamindari (permanently settled)	1,659,228	44,645	421,604	1,192,979	898,542	10,21,613	1,480,587	— 11 3
	Zamindari (temporarily settled)	16,292	5,057	4,364	6,871	4,000	9,404		
	Miscellaneous revenue	...	...	...	...	...	2,697		
Rangpur	Zamindari (permanently settled)	2,223,106	...	...	2,223,106	1,896,700	10,11,633	2,385,330	— 6 9
	Zamindari (temporarily settled)	3,454	...	...	3,454	3,000	3,816		
	Miscellaneous revenue	...	...	...	...	...	662		
Bogra	Zamindari (permanently settled)	841,527	...	...	841,527	429,165	4,33,746	983,567	— 8 1
	Zamindari (temporarily settled)	28,233	...	...	28,233	24,835	62,723		
	Miscellaneous revenue	...	...	...	...	...	3,587		
Pabna	Zamindari (permanently settled)	1,091,701	...	...	1,091,701	741,234	3,83,684	1,428,586	— 4 8
	Zamindari (temporarily settled)	92,939	...	...	92,939	62,212	34,496		
	Miscellaneous revenue	...	...	...	...	...	2,820		
Jalpaiguri	Zamindari (permanently settled)	670,136	34,204	...	635,932	425,200	1,36,747	902,660	— 14 11
	Zamindari (temporarily settled)	1,198,024	113,817	...	1,084,207	589,468	6,74,488		
	Miscellaneous revenue	...	...	...	...	...	30,469		
Darjeeling	Zamindari (permanently settled)	120,470	120,470	...	...	...	1,929	265,550	— 13 —
	Zamindari (temporarily settled)	624,490	389,648	...	234,842	173,500	1,94,051		
	Miscellaneous revenue	...	...	...	...	...	18,435		
Dacca	Zamindari (permanently settled)	1,618,830	374,476	...	1,244,354	1,163,412	4,23,647	2,960,402	— 2 10
	Zamindari (temporarily settled)	158,450	84,849	...	73,601	69,488	99,988		
	Miscellaneous revenue	...	...	...	...	...	2,502		
Faridpur	Zamindari (permanently settled)	1,538,253	...	...	1,538,253	1,119,202	4,95,908	2,121,914	— 4 11
	Zamindari (temporarily settled)	116,375	...	...	118,375	82,602	1,44,990		
	Miscellaneous revenue	...	...	...	...	...	9,118		
Backerganj	Zamindari (permanently settled)	2,121,517	309,293	...	1,812,224	1,246,019	12,31,134	2,428,911	— 13 6
	Zamindari (temporarily settled)	831,270	390,187	...	441,083	307,357	8,17,179		
	Miscellaneous revenue	...	...	...	...	...	4,397		
Maimensingh	Zamindari (permanently settled)	3,858,304	...	...	3,858,304	2,325,150	7,68,823	4,526,422	— 3 2
	Zamindari (temporarily settled)	141,056	...	...	141,056	80,450	1,11,372		
	Miscellaneous revenue	...	...	...	...	...	4,010		
Tippera	Zamindari (permanently settled)	1,493,424	...	...	1,493,424	1,040,749	9,39,326	2,430,138	— 7 2
	Zamindari (temporarily settled)	105,936	...	...	105,936	82,651	1,59,009		
	Miscellaneous revenue	...	...	...	...	...	226		
Noakhali	Zamindari (permanently settled)	812,717	9,502	...	803,215	800,125	4,64,607	1,303,195	— 9 5
	Zamindari (temporarily settled)	251,548	35,140	...	216,408	215,575	3,00,204		
	Miscellaneous revenue	...	...	...	...	...	475		
Chittagong	Zamindari (permanently settled)	501,604	142,320	...	359,284	333,300	5,29,242	1,508,433	— 14 —
	Zamindari (temporarily settled)	1,093,276	649,569	...	443,707	275,786	7,62,701		
	Miscellaneous revenue	...	...	...	...	...	25,474		
Chittagong Hill Tracts	Zamindari (temporarily settled)	3,288,320	675,939	2,471,520	140,861	28,163	48,875	153,830	— 7 8
	Miscellaneous revenue	...	...	...	...	...	24,798		
Total	Zamindari (permanently settled)	39,210,956	1,726,132	421,604	37,063,220	21,550,805	2,25,07,394	44,588,115	— 9 10
	Zamindari (temporarily settled)	11,269,028	4,741,721	2,475,884	4,051,423	2,453,994	46,12,151		
	Miscellaneous revenue	...	...	...	...	...	3,47,153		
GRAND TOTAL		50,479,984	6,467,853	2,897,488	41,114,643	†25,365,099	2,74,66,698	44,588,115	— 9 10

* See explanations given in the foot-notes (page 224)
† Includes 1,360,300 acres in Dinajpur, of which details are not available

Land revenue assessed on fully assessed area [col. 4 (*a*)]	Incidence per acre of land revenue (col. 8) on fully assessed area (col. 4)		Population of fully assessed area	Land revenue assessment per head of population of fully assessed area (columns 8 and 11)	Towns of over 10,000 inhabitants		District and nature of tenure	
	For total area	For cultivated area			Number of towns	Aggregate population		
8	9	10	11	12	13	14	15	
R	*R a. p.*	*R a. p.*	No.	*R a. p.*	No.	No.		
15,19,026	— 9 7	1 1 10	1,687,863	— 14 5	1	15,945	Zamindari (permanently settled) Zamindari (temporarily settled) Miscellaneous revenue	Dinajpur
10,21,613 9,404 ...	— 13 8 1 5 10 ...	1 2 2 2 5 7 ...	1,064,624	— 15 6	1	23,406	Zamindari (permanently settled) Zamindari (temporarily settled) Miscellaneous revenue	Rajshahi
10,11,633 3,816 ...	— 7 3 1 1 8 ...	— 8 6 1 4 4 ...	2,385,320	— 6 9	1	16,429	Zamindari (permanently settled) Zamindari (temporarily settled) Miscellaneous revenue	Rangpur
4,33,746 62,723 ...	— 8 3 2 3 6 ...	1 — 2 2 8 5 ...	983,567	— 8 1	...	...	Zamindari (permanently settled) Zamindari (temporarily settled) Miscellaneous revenue	Bogra
3,83,684 34,496 ...	— 5 7 — 5 11 ...	— 8 3 — 8 10 ...	1,428,586	— 4 8	2	44,051	Zamindari (permanently settled) Zamindari (temporarily settled) Miscellaneous revenue	Pabna
1,36,747 6,13,088 ...	— 3 5 — 9 1 ...	— 5 1 1 — 7 ...	...	...	1	11,469	Zamindari (permanently settled) Zamindari (temporarily settled) Miscellaneous revenue	Jalpaiguri
1,94,051 ...	— 13 2 ...	1 1 10 ...	171,886	1 2 —	2	13,715	Zamindari (permanently settled) Zamindari (temporarily settled) Miscellaneous revenue	Darjeeling
4,23,647 99,988 ...	— 5 5 1 5 8 ...	— 5 9 1 7 — ...	2,192,433	— 3 10	2	136,427	Zamindari (permanently settled) Zamindari (temporarily settled) Miscellaneous revenue	Dacca
8,95,908 1,44,990 ...	— 9 4 1 3 11 ...	— 12 10 1 12 1 ...	2,121,914	— 7 10	2	32,204	Zamindari (permanently settled) Zamindari (temporarily settled) Miscellaneous revenue	Faridpur
12,31,134 8,17,179 ...	— 10 10 1 13 7 ...	— 15 9 2 10 6 ...	2,428,738	— 13 5	2	34,469	Zamindari (permanently settled) Zamindari (temporarily settled) Miscellaneous revenue	Backerganj
7,68,823 1,11,372 ...	— 3 2 — 12 8 ...	— 5 3 1 6 2 ...	4,526,422	— 3 1	7	115,514	Zamindari (permanently settled) Zamindari (temporarily settled) Miscellaneous revenue	Maimensingh
9,39,326 1,59,009 ...	— 10 — 1 8 — ...	— 14 5 1 14 9 ...	2,430,138	— 7 2	3	57,704	Zamindari (permanently settled) Zamindari (temporarily settled) Miscellaneous revenue	Tippera
4,64,607 3,00,204 ...	— 9 3 1 6 2 ...	— 9 3 1 6 3 ...	1,303,195	— 9 5	...	...	Zamindari (permanently settled) Zamindari (temporarily settled) Miscellaneous revenue	Noakhali
5,29,242 7,62,701 ...	1 7 7 1 11 6 ...	1 9 5 2 12 2 ...	1,508,433	— 13 8	1	28,766	Zamindari (permanently settled) Zamindari (temporarily settled) Miscellaneous revenue	Chittagong
48,875 ...	— 5 6 ...	1 11 9 ...	38,580	1 4 3	...	...	Zamindari (temporarily settled) Miscellaneous revenue	Chittagong Hill Tracts
2,13,77,484 44,95,679 ...	— 9 3 1 1 9 ...	— 15 10 1 13 4 ...	40,285,444	— 10 11	72	1,740,820	Zamindari (permanently settled) Zamindari (temporarily settled) Miscellaneous revenue	Total
2,75,92,183‡	— 10 8	1 1 3	40,285,444	— 10 11	72	1,740,820	GRAND TOTAL	

‡ Includes Rs. 15,19,026 in Dinajpur of which details are not available

Table V—*continued*

No. 75—INCIDENCE OF THE LAND REVENUE ASSESSMENT ON THE AREA AND POPULATION OF EACH DISTRICT IN MADRAS IN 1913-14

District and nature of tenure		Total area (in acres) by survey, less feudatories [col. 2 of table I minus col. 3 of same table]	Deduct		Balance, that is, fully assessed area (in acres) for which figures are available		Total revenue from land (excluding cesses) of district (col. 2)	Population of district (col. 2)
			Area (in acres) not fully assessed	Area (in acres) for which the figures required for this table are not available	Total	Cultivated		
1		2	3 (*a*)	3 (*b*)	4 (*a*)	4 (*b*)	5	6
		Acres	Acres	Acres	Acres	Acres	₹	No.
Ganjam	Raiyatwari	2,989,703	2,215,406	330,564	443,733	395,225	12,12,832	956,596
	Zamindari	2,213,363	1,188,449	...	1,024,914	907,451	4,86,683	1,045,979
	Whole inam villages	214,918	214,918	...	...	...	75,553	218,717
Vizagapatam	Raiyatwari	897,439	699,452	13,665	184,322	151,777	5,84,911	299,759
	Zamindari	9,851,617	7,230,150	...	2,621,467	2,015,717	9,77,829	2,450,166
	Whole inam villages	273,421	273,421	...	...	...	95,002	439,896
Godávari	Raiyatwari	2,329,578	1,734,808	3,492	601,278	404,986	30,96,233	921,158
	Zamindari	1,543,679	917,905	...	625,774	323,418	9,45,086	686,105
	Whole inam villages	97,441	97,441	...	...	...	45,791	45,596
Kistna	Raiyatwari	1,938,969	835,275	88,495	1,015,199	764,956	49,84,610	1,121,996
	Zamindari	1,682,572	162,152	812,121	708,299	604,501	15,53,539	704,391
	Whole inam villages	158,713	158,713	...	..	..	2,73,877	171,148
Guntur	Raiyatwari	3,391,027	1,430,738	93,704	1,866,585	1,558,200	55,17,237	1,561,853
	Zamindari	102,681	33,806	...	68,875	67,856	51,161	50,532
	Whole inam villages	176,979	176,979	...	...	...	90,805	85,166
Nellore	Raiyatwari	2,530,858	1,563,213	...	967,645	698,309	24,22,122	756,178
	Zamindari	2,008,057	1,326,656	...	711,401	415,337	4,09,712	477,465
	Whole inam villages	534,138	534,138	...	...	...	90,775	94,509
Karnul	Raiyatwari	4,728,723	3,192,967	3,583	1,532,173	1,400,152	19,61,321	912,492
	Whole inam villages	123,309	123,309	...	...	...	13,189	22,707
Bellary	Raiyatwari	3,523,904	1,546,756	—4,670	1,981,818	1,775,242	18,74,284	940,490
	Whole inam villages	132,435	132,435	...	...	...	15,281	28,946
Anantapur	Raiyatwari	4,137,510	2,293,304	—10,129	1,854,335	1,424,928	13,52,742	933,180
	Whole inam villages	162,458	162,458	...	...	...	16,468	30,043
Cuddapah	Raiyatwari	3,539,046	2,460,088	172,974	905,984	763,051	14,95,146	848,195
	Whole inam villages	232,922	232,922	...	...	...	40,129	45,803
Chittoor	Raiyatwari	1,866,793	1,387,697	2,379	476,717	336,280	5,93,753	562,562
	Zamindari	1,525,168	1,221,493	...	303,675	170,451	3,35,304	645,045
	Whole inam villages	230,523	230,523	...	..	...	16,300	30,611
North Arcot	Raiyatwari	2,677,142	1,559,453	...	1,117,689	896,479	27,08,549	1,661,082
	Zamindari	418,249	227,965	...	190,284	151,102	82,305	250,409
	Whole inam villages	75,540	75,540	...	..	..	13,092	49,993
Chingleput	Raiyatwari	1,358,773	663,247	11,760	683,766	550,727	20,79,347	1,004,151
	Zamindari	386,355	219,404	6,808	160,143	121,891	1,55,403	242,865
	Whole inam villages	220,226	220,226	...	...	...	71,129	158,992
Madras	Raiyatwari	17,210	6,772	...	10,438	...	1,06,633	518,660
South Arcot	Raiyatwari	2,481,734	949,515	—873	1,533,092	1,325,088	41,80,050	7,236,220
	Zamindari	13,971	1,645	...	12,326	7,105	9,404	36,265
	Whole inam villages	197,524	197,524	...	...	...	28,268	53,941
Salem	Raiyatwari	3,178,711	1,859,373	...	1,319,338	1,101,082	19,34,776	1,291,019
	Zamindari	793,444	376,387	...	417,057	337,443	2,57,324	399,176
	Whole inam villages	59,717	59,717	...	...	...	33,020	76,485
Coimbatore	Raiyatwari	4,485,152	2,202,034	—1,222	2,284,340	1,751,879	31,41,591	2,048,275
	Zamindari	76,832	11,177	...	65,655	48,628	24,097	48,213
	Whole inam villages	43,526	43,526	...	...	...	4,752	20,076
Trichinopoly	Raiyatwari	2,385,957	813,078	...	1,572,879	1,169,579	28,02,512	1,610,601
	Zamindari	590,021	214,479	...	375,542	278,026	2,09,230	397,075
	Whole inam villages	182,541	182,541	...	...	...	30,235	99,353
Tanjore	Raiyatwari	1,664,977	515,020	—4,121	1,154,078	1,013,885	58,90,803	1,887,728
	Zamindari	190,925	63,522	...	127,403	54,765	32,200	103,878
	Whole inam villages	529,365	529,365	...	...	...	1,86,558	371,083
Madura	Raiyatwari	2,181,285	1,010,133	7	1,171,145	937,113	22,46,291	1,394,996
	Zamindari	844,143	433,332	...	410,811	389,692	2,14,933	458,954
	Whole inam villages	121,433	121,433	...	...	...	99,464	78,882
Ramnad	Raiyatwari	449,239	147,816	...	301,423	261,695	5,38,449	337,172
	Zamindari	2,101,607	139,846	1,021,131	940,630	801,344	6,53,204	1,074,276
	Whole inam villages	536,885	536,885	...	...	...	56,966	247,005
Tinnevelly	Raiyatwari	1,593,408	378,593	...	1,214,815	749,258	25,21,104	1,293,061
	Zamindari	1,018,931	173,612	282,234	563,085	479,622	2,47,785	402,111
	Whole inam villages	156,365	156,365	...	...	...	52,569	95,447
Nilgiris	Raiyatwari	646,061	459,360	—3,872	190,573	71,045	1,33,280	118,618
Malabar	Raiyatwari	3,708,416	2,297,112	4,804	1,406,500	1,338,220	35,27,924	3,015,119
Anjengo	Raiyatwari	375	39	...	336	336	2,837	5,572
South Canara	Raiyatwari	2,573,422	1,749,916	1,955	821,551	522,143	23,89,991	1,195,227
Total	Raiyatwari	61,285,412	33,971,165	702,495	26,611,752	21,361,635	5,92,89,328	29,468,100
	Zamindari	25,391,615	13,941,980	2,122,294	9,327,341	7,174,349	66,45,204	9,472,905
	Whole inam villages	4,460,379	4,460,379	...	...	...	13,49,223	2,464,399
	GRAND TOTAL	91,137,406	52,373,524	2,824,789	35,939,093	28,535,984	6,72,93,755	41,405,404

The table is prepared quinquennially. The figures were last collected in 1913-14

Column 3 (a).—In the case of raiyatwari tracts this column states the area of unoccupied assessed lands, of all unassessed poramboke, of minor inám lands in Government villages held rent-free or subject to quit-rent, and of forest lands, excluding portions of the first mentioned two classes occupied under "miscellaneous;" and in the case of zamindari tracts the areas of hills, porambokes, and minor ináms are entered. The entire area of whole inám villages is deducted in this column

Column 3 (b).—Raiyatwari; includes the area of certain Agency tracts in Ganjam, Vizagapatam, and Godavari, and also the difference between the area by professional survey and the area according to village papers

Column 4 (a).—The figures for the raiyatwari tenures in this column are taken from village papers which differ in some cases from the resultant of preceding columns

Total revenue from land per head of population (cols. 5 and 6)	Land revenue assessed on fully assessed area [col. 4 (*a*)]	Incidence per acre of land revenue (col. 8) on fully assessed area (col. 4)		Population of fully assessed area	Land revenue assessment per head of population of fully assessed area (cols. 8 and 11)	Towns of over 10,000 inhabitants		District and nature of tenure	
		For total area	For cultivated area			Number of towns	Aggregate population		
7	8	9	10	11	12	13	14	15	
ℛ a. p.	ℛ	ℛ a. p.	ℛ a. p.	No.	ℛ a. p.	No.	No.		
1 4 3	11,12,995	2 8 2	2 13 1	956,596	1 2 7	2	49,308	Raiyatwari	Ganjam
— 7 5	4,73,875	— 7 5	— 8 4	1,045,979	— 7 3	1	18,370	Zamindari	
— 5 6	...	...	...	...	...	...	...	Whole inam villages	
1 15 3	4,87,690	2 10 4	3 3 5	299,759	1 10 —	1	11,268	Raiyatwari	Vizagapatam
— 6 5	9,49,257	— 5 10	— 7 6	2,450,166	— 6 2	5	110,803	Zamindari	
— 3 5	...	...	...	...	...	1	43,413	Whole inam villages	
3 5 9	24,13,612	4 — 3	5 15 4	921,158	2 9 11	4	86,815	Raiyatwari	Godávari
1 6 —	7,85,923	1 4 1	2 6 11	686,105	1 2 4	3	84,909	Zamindari	
1 — 1	...	...	...	...	...	...	...	Whole inam villages	
4 7 1	41,65,708	4 1 8	5 7 2	1,121,996	3 11 5	8	173,825	Raiyatwari	Kistna
2 3 3	11,72,019	1 10 6	1 15 —	704,391	1 10 7	1	10,023	Zamindari	
1 9 7	...	...	...	...	...	...	...	Whole inam villages	
3 8 6	50,45,110	2 11 3	3 3 10	1,561,853	3 3 8	6	112,183	Raiyatwari	Guntur
1 — 2	50,979	— 11 10	— 12 —	50,532	1 — 2	...	...	Zamindari	
1 1 1	...	...	...	...	...	...	...	Whole inam villages	
3 3 3	22,57,929	2 5 4	3 3 9	756,178	2 15 9	2	43,522	Raiyatwari	Nellore
— 13 9	4,09,712	— 9 3	— 15 9	477,465	— 13 9	1	14,275	Zamindari	
— 15 4	...	...	...	...	...	...	...	Whole inam villages	
2 2 5	15,97,535	1 — 8	1 2 3	912,492	1 12 —	2	42,270	Raiyatwari	Karnul
— 9 4	...	...	...	...	...	...	...	Whole inam villages	
1 15 10	16,48,460	— 13 4	— 14 10	940,490	1 12 1	4	99,411	Raiyatwari	Bellary
— 8 5	...	...	...	...	...	...	...	Whole inam villages	
1 7 2	12,05,411	— 10 5	— 13 6	933,180	1 4 8	4	45,110	Raiyatwari	Anantapur
— 8 9	...	...	...	...	...	...	...	Whole inam villages	
1 12 2	11,56,300	1 4 5	1 8 3	848,195	1 5 10	6	86,192	Raiyatwari	Cuddapah
— 14 —	...	...	...	...	...	...	...	Whole inam villages	
1 — 11	4,90,015	1 — 5	1 7 4	562,562	— 13 11	3	59,181	Raiyatwari	Chittoor
— 8 4	3,32,604	1 1 6	1 15 3	645,045	— 8 3	1	12,939	Zamindari	
— 8 6	...	...	...	...	...	...	...	Whole inam villages	
1 10 1	25,87,299	2 5 —	2 14 2	1,661,082	1 8 11	7	154,995	Raiyatwari	North Arcot
— 5 3	81,300	— 6 10	— 8 7	250,409	— 5 2	...	...	Zamindari	
— 4 2	...	...	...	...	...	...	...	Whole inam villages	
2 1 2	19,82,620	2 14 5	3 9 7	1,004,151	1 15 7	6	119,153	Raiyatwari	Chingleput
— 10 3	1,54,851	— 15 6	1 4 4	242,865	— 10 2	...	...	Zamindari	
— 7 2	...	...	...	...	...	...	...	Whole inam villages	
— 3 3	98,719	9 7 4	...	518,660	— 3 1	1	518,660	Raiyatwari	Madras
1 13 5	40,56,480	2 10 4	3 1 —	2,272,360	1 12 7	9	175,467	Raiyatwari	South Arcot
— 4 2	9,147	— 11 10	1 4 7	36,265	— 4 —	...	..	Zamindari	
— 8 5	...	...	...	...	...	...	...	Whole inam villages	
1 8 —	19,14,540	1 7 3	1 11 10	1,291,019	1 7 9	2	21,879	Raiyatwari	Salem
— 10 4	2,56,379	— 9 10	— 12 2	399,176	— 10 3	1	59,153	Zamindari	
— 6 11	...	...	...	...	...	...	...	Whole inam villages	
1 8 6	30,22,334	1 5 2	1 11 7	2,048,275	1 7 7	8	144,518	Raiyatwari	Coimbatore
— 8 —	21,035	— 5 10	— 7 11	48,213	— 8 —	...	...	Zamindari	
— 3 9	...	...	...	...	...	...	...	Whole inam villages	
1 11 10	26,79,320	1 11 3	2 4 8	1,610,601	1 10 7	3	165,985	Raiyatwari	Trichinopoly
— 8 5	2,09,230	— 8 11	— 12 —	397,075	— 8 5	1	13,249	Zamindari	
— 4 10	...	...	...	...	...	...	...	Whole inam villages	
3 1 11	56,83,041	4 14 9	5 9 8	1,887,728	3 — 2	9	284,637	Raiyatwari	Tanjore
— 5 —	32,200	— 4 1	— 9 5	103,878	— 5 —	...	...	Zamindari	
— 8 1	...	...	...	...	...	1	10,686	Whole inam villages	
1 9 9	21,62,837	1 13 7	2 4 11	1,394,996	1 8 10	5	203,527	Raiyatwari	Madura
— 7 6	2,11,486	— 8 3	— 8 8	458,954	— 7 4	1	20,183	Zamindari	
1 4 2	...	...	...	...	...	...	...	Whole inam villages	
1 9 7	4,67,335	1 8 10	1 12 7	337,172	1 6 2	4	88,441	Raiyatwari	Ramnad
— 9 9	6,52,548	— 11 1	— 13 1	1,074,276	— 9 9	9	136,314	Zamindari	
— 3 8	...	...	...	...	...	...	...	Whole inam villages	
1 15 2	23,95,653	1 15 7	3 3 2	1,293,061	1 13 8	17	340,217	Raiyatwari	Tinnevelly
— 9 10	2,47,785	— 7 —	— 8 3	402,111	— 9 10	1	11,623	Zamindari	
— 8 10	...	...	...	...	...	...	...	Whole inam villages	
1 2 —	1,31,663	— 11 1	1 13 8	118,618	1 1 9	1	18,829	Raiyatwari	Nilgiris
1 2 9	35,03,857	2 7 10	2 9 11	3,015,119	1 2 7	7	226,107	Raiyatwari	Malabar
— 8 2	2,830	8 6 9	8 6 9	5,572	— 8 2	...	...	Raiyatwari	Anjengo
2 — —	23,30,698	2 13 5	4 7 5	1,195,227	1 15 2	2	59,283	Raiyatwari	South Canara
2 — 2	5,45,99,991	2 — 10	2 8 11	29,468,100	1 13 8	123	3,330,783	Raiyatwari	TOTAL
— 11 3	60,53,330	— 10 5	— 13 6	9,472,905	— 10 3	25	491,841	Zamindari	
— 8 9	...	...	...	...	...	2	54,099	Whole inam villages	
1 11 —	6,06,53,321	1 11 —	2 2 —	38,941,005	1 8 11	150	3,876,723	GRAND TOTAL	

Column 4 (*a*).—Raiyatwari; states the total occupied area as stated in village papers

Column 4 (*b*).—For certain districts areas actually cultivated and for certain others estimates, or actuals supplemented by estimates, are shown in this column

Column 5 includes all the items falling under the head "Land Revenue" in the Civil Accounts

Column 8.—Shows only the "ordinary revenue," as defined in the Civil Accounts, on area fully assessed

Column 10.—The cultivated area is, in the case of raiyatwari and zamindari lands, the net cropped area out of the area given in column 4 (*a*)

Column 11 states the entire population of raiyatwari and zamindari villages, respectively

Table V—*continued*

No. 76—INCIDENCE OF THE LAND REVENUE ASSESSMENT ON THE AREA AND POPULATION OF EACH DISTRICT IN BOMBAY IN 1915-16

District and nature of tenure		Total area (in acres) by survey, less feudatories [col. 2 of table I minus col. 3 of same table]	Deduct		Balance, that is, fully assessed area (in acres) for which figures are available		Total revenue from land (excluding cesses) of district (col. 2)	Population of district (col. 2)
			Area (in acres) not fully assessed	Area (in acres) for which the figures required for this table are not available	Total	Cultivated		
1		2	3(*a*)	3(*b*)	4(*a*)	4(*b*)	5	6
		Acres.	Acres.	Acres.	Acres.	Acres.	₹	No.
Ahmadabad	Raiyatwari	1,150,585	684,374	...	466,211	352,399	16,37,031	827,809
	Zamindari and village communities (temporarily settled)	1,301,092	382,425	119,965	798,702	319,005		
Kaira	Raiyatwari	961,096	541,489	7	419,600	368,065	22,69,073	691,744
	Zamindari and village communities (temporarily settled)	61,798	9,472	42,095	10,231	4,890		
Panch Mahals	Raiyatwari	751,482	492,410	...	259,072	201,349	3,67,854	322,695
	Zamindari and village communities (temporarily settled)	276,283	73,578	41,738	160,967	101,123		
Broach	Raiyatwari	936,059	499,596	...	436,463	405,203	20,79,443	306,717
	Zamindari and village communities (temporarily settled)	4,291	4,291	...	...	...		
Surat	Raiyatwari	1,058,116	393,231	1,500	663,385	626,465	24,27,840	654,109
West Khandesh	,,	3,480,222	1,797,908	290,267	1,392,047	1,282,471	18,77,655	580,723
East Khandesh	,,	2,910,253	917,507	191,696	1,801,050	1,755,916	28,00,082	1,034,886
Násik	,,	3,764,414	1,682,559		2,081,855	1,771,760	16,99,972	905,030
Ahmadnagar	,,	4,239,022	1,667,901	563	2,570,558	2,296,775	18,04,805	945,305
Poona	,,	3,434,197	1,515,260	8,343	1,910,594	1,870,096	14,59,545	1,071,512
Sholapur	,,	2,915,942	818,840	7,757	2,089,345	1,849,223	12,88,584	768,330
Satara	,,	3,089,378	1,561,788	126,437	1,401,153	1,188,474	20,20,860	1,081,278
Belgaum	,,	2,950,993	1,805,811	4,107	1,141,075	947,615	18,02,552	943,522
Bijápur	,,	3,652,693	1,471,337	14,713	2,166,643	2,010,479	15,76,319	862,973
Dharwar	,,	2,947,450	1,272,975	77,091	1,597,384	1,453,372	29,52,673	1,026,303
Tanna	Raiyatwari	2,276,872	1,403,881	3,743	869,248	478,034	15,39,274	882,309
	Zamindari and village communities (temporarily settled)	12,243	4,294	3,005	4,944	2,175		
Kolába	Raiyatwari	862,588	385,160	55,793	421,635	235,658	13,36,082	594,166
	Zamindari and village communities (temporarily settled)	524,842	217,875	9,293	297,674	116,127		
Ratnágiri	Raiyatwari	825,285	315,321	114,555	395,409	152,214	8,94,029	1,203,638
	Zamindari and village communities (temporarily settled)	1,729,730	533,170	...	1,196,560	1,196,560		
Kánara	Raiyatwari	2,525,783	2,187,528	...	338,255	251,747	10,18,243	430,548
TOTAL	Raiyatwari	44,732,430	21,414,876	896,572	22,420,982	19,497,315	3,28,51,916	15,133,597
	Zamindari and village communities (temporarily settled)	3,910,279	1,225,105	216,096	2,469,078	1,739,880		
	GRAND TOTAL	48,642,709	22,639,981	1,112,668	24,890,060	21,237,195	3,28,51,916	15,133,597

This return is prepared quinquennially

Column 1.—Lands held under special tenures, such as talukdari, mehwasi, udhad-jamabandi, narvadari, and bhagdari in Gujarat and khoti and izafat in the Konkan, are classed as "zamindari and village communities (temporarily settled)"

Column 3 (a) includes alienated area and the area held free of revenue or the revenue of which has been reduced by special agreement, and also the fully assessed unoccupied area

Column 3 (b) includes alienated cultivated and zamindari cultivated (estimated) land

Column 4 includes land under temporary cultivation, also pôt ináms paying full assessment

Column 5 states ordinary and miscellaneous land revenue appearing in the Civil Accounts. On the average of the last five years about 2·5 per cent of the total revenue entered in this column was remitted on account of unoccupied lands, short crops, etc.

Total revenue from land per head of population (cols. 5 and 6)	Land revenue assessed on fully assessed area [col. 4 (*a*)]	Incidence per acre of land revenue (col. 8) on fully assessed area (col. 4)		Population of fully assessed area	Land revenue assessment per head of population of fully assessed area (cols. 8 and 11)	Towns of over 10,000 inhabitants		District and nature of tenure	
		For total area	For cultivated area			Number of towns	Aggregate population		
7	8	9	10	11	12	13	14	15	
₹ a. p.	₹	₹ a. p.	₹ a. p.	No.	₹ a. p.	No.	No.		
1 15 8	9,04,162	1 15 —	2 9 1	590,667	1 8 6	3	251,239	Raiyatwari Zamindari and village communities (temporarily settled)	Ahmadabad
	3,73,523	— 7 6	1 2 9	181,038	2 1 —				
3 4 6	14,91,551	3 8 10	4 — 10	622,272	2 6 4	5	75,921	Raiyatwari Zamindari and village communities (temporarily settled)	Kaira
	7,557	— 11 10	1 8 9	3,644	2 1 2				
1 2 3	2,58,851	1 — —	1 4 7	216,779	1 3 1	1	22,144	Raiyatwari Zamindari and village communities (temporarily settled)	Panch Mahals
	39,922	— 4 —	— 6 4	60,240	— 10 7				
6 12 5	17,26,300	3 15 3	4 4 2	299,596	5 12 2	2	54,747	Raiyatwari Zamindari and village communities (temporarily settled)	Broach
	2,931	— — —	— — —	602	4 13 11				
3 11 5	22,12,651	3 5 4	3 8 6	633,498	3 7 10	3	141,529	Raiyatwari	Surat
3 3 9	16,69,067	1 3 2	1 4 10	559,329	2 15 9	2	42,639	„	West Khandesh
2 11 4	25,53,480	1 6 9	1 7 3	970,875	2 10 1	8	122,380	„	East Khandesh
1 13 10	15,23,052	— 11 8	— 13 9	835,043	1 13 2	3	69,280	„	Násik
1 14 7	15,47,781	— 9 8	— 10 9	835,949	1 13 7	2	57,209	„	Ahmadnagar
1 5 10	12,61,272	— 10 7	— 10 10	920,897	1 5 11	4	195,369	„	Poona
1 10 10	11,39,055	— 8 9	— 9 10	728,854	1 9 —	3	107,992	„	Sholapur
1 13 11	15,73,068	1 2 —	1 5 2	820,918	1 14 8	2	30,373	„	Satara
1 14 7	12,77,320	1 1 11	1 5 7	729,831	1 12 —	3	67,251	„	Belgaum
1 13 3	12,24,424	— 9 1	— 9 9	761,262	1 9 9	4	70,391	„	Bijápur
2 14 —	22,82,948	1 6 10	1 9 2	943,556	2 6 9	4	133,089	„	Dharwar
1 11 11	13,28,766	1 8 5	2 12 6	798,681	1 10 7	5	80,850	Raiyatwari Zamindari and village communities (temporarily settled)	Tanna
	9,294	1 14 1	4 4 4	5,735	1 9 11				
2 3 11	9,83,063	2 5 4	4 2 9	385,089	2 8 10	...	...	Raiyatwari Zamindari and village communities (temporarily settled)	Colába
	3,11,906	1 — 9	2 11 —	173,836	1 12 8				
— 11 10	3,19,674	— 12 11	2 1 7	442,800	— 11 7	4	66,928	Raiyatwari Zamindari and village communities (temporarily settled)	Ratnágiri
	5,13,771	— 6 10	— 6 10	684,343	— 12 —				
2 5 10	10,03,429	2 15 6	3 15 9	430,548	2 5 3	2	28,502	Raiyatwari	Kánara
2 2 9	2,62,79,914	1 2 9	1 5 7	12,526,442	2 1 7	60	1,617,833	Raiyatwari Zamindari and village communities (temporarily settled)	Total
	12,58,904	— 8 2	— 11 7	1,109,438	1 2 2				
2 2 9	2,75,38,818	1 1 8	1 4 9	13,635,882	2 — 4	60	1,617,833	GRAND TOTAL	

Column 10.—The incidence is calculated from the occupied area, which, in the Presidency proper, is treated as the cultivated area for the purposes of this table, and the assessment on that area.

Column 11 includes population of pót ináms and the like scattered areas which cannot be distinguished from the population of the fully assessed area.

Column 12.—The incidence is based on the figures given in column 11 and those in column 8, *plus* the amount of full assessment on privileged lands held in fully assessed villages at less than that assessment.

Table V—*continued*

No. 77—INCIDENCE OF THE LAND REVENUE ASSESSMENT ON THE AREA AND POPULATION OF EACH DISTRICT IN SIND IN 1915-16

District and nature of tenure		Total area (in acres) by survey, less feudatories [col. 2 of table I, minus col. 3 of same table]	Deduct		Balance, that is, fully assessed area (in acres) for which figures are available		Total revenue from land (excluding cesses) of district (col. 2)	Population of district (col. 2)
			Area (in acres) not fully assessed	Area (in acres) for which the figures required for this table are not available	Total	Cultivated		
1		2	3(*a*)	3(*b*)	4(*a*)	4(*b*)	5	6
		Acres.	Acres.	Acres.	Acres.	Acres.	₹	No.
Karáchi	Raiyatwari	7,516,492	496,573	6,554,176	465,743	315,271	7,25,826	521,721
Hyderabad	„	2,831,122	1,499,218	244,366	1,087,538	521,780	16,77,348	612,039
Sukkur	„	3,584,289	918,112	2,299,955	366,222	347,360	12,86,922	573,913
Larkana	„	3,235,879	1,114,545	1,525,823	595,511	571,356	23,66,601	660,879
Upper Sind Frontier	„	1,718,826	602,503	653,741	462,582	449,438	12,25,966	263,007
Thar and Párkar	„	8,727,523	1,928,633	6,296,027	502,863	482,634	15,52,993	433,398
Nawabshah	„	2,433,945	1,048,955	954,478	480,512	461,636	13,44,062	448,478
Total	„	30,098,076	7,608,539	18,528,566	3,960,971	3,149,475	1,01,79,718	3,513,435

No. 78—INCIDENCE OF LAND REVENUE ASSESSMENT ON THE AREA AND POPULATION OF EACH DISTRICT IN THE NORTH-WEST FRONTIER PROVINCE IN 1915-16

Hazára	Zamindari and village communities (temporarily settled)	1,775,018	211,584	190,656	1,372,778	430,478	4,45,932	575,469
Peshawar	„	1,667,392	417,845	107,013	1,142,534	655,093	11,33,375	865,009
Kohát	„	1,670,208	12,448	25,646	1,632,114	350,614	2,52,490	222,690
Bannu	„	1,070,093	320,028	...	750,065	422,296	3,80,118	250,171
Dera Ismail Khan	„	2,174,047	49,081	45,627	2,079,339	595,231	2,27,846	256,120
Tochi	„	26,694	...	...	26,694	15,401	31,226	24,670
Kurram	„	54,281	1,931	74	52,276	34,096	67,044	60,944
Total	„	8,437,733	1,012,917	369,016	7,055,800	2,503,209	25,38,031	2,255,073

Sind
- This return is prepared quinquennially
- *Column 3 (a)* includes fallows and fully assessed unoccupied area
- *Column 4* excludes fallows and fully assessed unoccupied area [see note to column 3 (*a*)]. Fallows are assessed once in five years
- *Column 5* states ordinary and miscellaneous land revenue appearing in the Civil Accounts. On the average last of the five years about 6·3 per cent. of the total revenue entered in this column was remitted on account of unoccupied lands, short crops, etc.

North-West Frontier
- *Columns 3 (a) and 3 (b)* include villages receiving frontier remissions and istamrari tenures
- *Column 4 (b)* includes fully assessed current fallows which bore any crop in the preceding year
- *Column 5* shows all the items falling under the head "Land Revenue" in the Civil Accounts, including assigned revenue

Total revenue from land per head of population (cols. 5 and 6)	Land revenue assessed on fully assessed area [col. 4 (a)]	Incidence per acre of land revenue (col. 8) on fully assessed area (col. 4)		Population of fully assessed area †	Land revenue assessment per head of population of fully assessed area (cols. 8 and 11) †	Towns of over 10,000 inhabitants		District and nature of tenure	
		For total area	For cultivated area			Number of towns	Aggregate population		
7	8	9	10	11	12	13	14	15	
₹ a. p.	₹	₹ a. p.	₹ a. p.	No.		No.	No.		
1 6 3	6,31,800	1 5 8	2 1 1	...	...	2	163,064	Raiyatwari .	Karáchi
2 11 10	15,63,930	1 7 —	2 15 11	...	...	1	75,952	„ .	Hyderabad
2 3 11	12,33,605	3 5 11	3 8 10	...	...	2	89,238	„ .	Sukkur
3 9 4	23,19,474	3 14 4	4 — 11	...	...	1	16,097	„ .	Larkana
4 10 7	11,97,129	2 9 5	2 10 7	...	...	1	11,361	„ .	Upper Sind Frontier
3 9 4	14,14,019	2 13 —	2 14 11	...	...	...	...	„ .	Thar and Parkar
2 15 11	13,44,062	2 12 9	2 14 7	...	...	1	10,013	„ .	Nawabshah
2 14 4	97,04,019	2 7 2	3 1 4	...	...	8	365,725	„ .	Total
0 12 5	4,22,617	— 4 11	— 15 8	...	...	1	11,506	Zamindari and village communities (temporarily settled)	Hazára
1 4 11	9,77,266	— 13 8	1 7 10	...	...	3	134,415	„ .	Peshawar
1 2 2	2,47,213	— 2 5	— 11 3	...	...	1	23,212	„ .	Kohát
1 8 4	3,13,054	— 6 8	— 11 10	...	...	1	16,865	„ .	Bannu
— 14 3	2,16,527	— 1 8	— 5 10	...	...	2	47,556	„ .	Dera Ismail Khan
1 4 3	31,226	1 2 9	2 — 5	...	...	...	...	„ .	Tochi
1 1 7	67,044	1 4 6	1 15 6	...	...	...	...	„ .	Kurram
1 2 —	22,74,947	— 5 2	— 14 6	...	...	8	233,554	„ .	Total

Sind.—Column 10.—The incidence is calculated from the cultivated area (excluding fallows) and the assessment on that area
North-West Frontier.—Column 10.—The incidence is calculated on the cultivated area excluding current fallows
† No information

Table V—*continued*

No. 79—INCIDENCE OF THE LAND REVENUE ASSESSMENT ON THE AREA AND POPULATION OF EACH DISTRICT IN THE PROVINCE OF AGRA IN 1911-12

District and nature of tenure		Total area (in acres) by survey, less feudatories [col. 2 of table I, minus col. 3 of same table]	Deduct		Balance, that is, fully assessed area (in acres) for which figures are available		Total revenue from land (excluding cesses) of district (col. 2)	Population of district (col. 2)
			Area (in acres) not fully assessed	Area (in acres) for which the figures required for this table are not available	Total	Cultivated		
1		2	3 (*a*)	3 (*b*)	4 (*a*)	4 (*b*)	5	6
		Acres.	Acres.	Acres.	Acres.	Acres.	£	No.
Dehra Dún	Zamindari and village communities (temporarily settled)	945,280	511,615	...	433,665	101,039	1,27,874	178,195
Saháranpur		1,381,725	66,159	158,953	1,156,613	835,067	15,39,987	1,045,330
Muzaffarnagar		1,056,675	12,464	...	1,044,211	715,884	15,65,260	877,188
Meerut		1,508,617	5,812	4,484	1,498,321	1,111,654	29,38,064	1,540,175
Bulandshahr		1,214,080	37,807	6,880	1,169,393	893,852	19,72,371	1,138,101
Aligarh		1,244,800	7,923	4,520	1,232,357	911,702	24,93,959	1,200,882
Muttra		932,480	70,287	...	862,193	647,993	15,92,456	656,310
Agra		1,187,840	52,410	...	1,135,430	784,947	18,59,075	1,060,528
Farukhabad		1,080,320	39,388	1,017	1,039,915	645,999	12,37,949	900,022
Mainpuri		1,129,600	1,530	28	1,128,042	580,456	13,76,716	829,357
Etáwah		1,077,760	8,601	...	1,069,159	536,679	13,29,238	760,121
Etah		1,086,270	12,645	...	1,073,625	708,874	12,38,608	863,948
Bareli		1,010,560	36,109	...	974,451	773,480	15,25,648	1,090,117
Bijnor		1,195,520	94,487	13,298	1,087,735	622,049	14,72,743	779,951
Budaun		1,266,370	23,412	...	1,242,958	970,151	13,68,802	1,025,234
Moradabad		1,478,263	172,303	...	1,305,960	1,084,035	17,35,885	1,191,993
Shahjahánpur		1,105,920	2,858	...	1,103,062	779,097	11,91,495	945,775
Pilibít		912,640	9,367	...	903,273	424,973	7,17,749	470,339
Cawnpore		1,573,760	223	2,043	1,571,494	806,165	20,18,619	1,142,286
Fatehpur		1,034,240	...	...	1,034,240	559,560	13,03,088	676,939
Bánda		2,005,760	128,947	...	1,876,813	878,422	9,77,335	631,058
Hamirpur		1,464,960	12,482	...	1,452,478	699,816	8,41,175	458,542
Allahabad		1,804,800	24,910	...	1,779,890	1,030,836	23,79,327	1,467,136
Jhánsi		2,291,200	518,206	...	1,772,994	735,847	5,67,996	680,688
Jalaun		935,552	8,441	...	927,111	530,819	8,27,144	399,726
Gorakhpur		2,918,400	442,503	...	2,475,897	2,123,966	26,41,474	2,938,685
Basti		1,786,880	30,165	...	1,756,715	1,249,100	19,96,479	1,830,421
Azamgarh		1,330,838	2,789	110	1,327,939	813,868	18,84,270	1,492,103
Naini Tal		1,751,759	3,609	1,106,977	641,173	223,189	1,87,175	311,237
Almora		3,430,000	28,314	3,156,107	245,579	...	2,61,145	465,893
Garhwál		3,608,000	349,830	2,973,878	284,292	260,900	1,50,662	480,167
Benares	Zamindari (permanently settled)	644,480	...	...	644,480	471,317	8,99,045	897,035
Mirzapur		2,898,800	160,413	1,098,677	1,639,710	711,602	6,70,904	1,071,046
Jaunpur		992,640	3,312	...	989,328	628,291	12,45,988	1,156,254
Ghazipur		936,960	4,046	...	932,914	601,419	10,42,026	839,725
Ballia		727,549	19,871	...	707,678	529,893	6,78,491	845,418
Azamgarh		76,407	59	...	76,348	43,598	54,628	56,021
Total	Zamindari and village communities (temporarily settled)	46,750,869	2,715,596	7,428,295	36,606,978	23,039,519	4,33,19,768	29,528,447
	Zamindari (permanently settled)	6,276,836	187,701	1,098,677	4,990,458	2,986,120	45,91,082	4,865,549
	GRAND TOTAL	53,027,705	2,903,297	8,526,972	41,597,436	26,025,639	4,79,10,850	34,393,996

The table is prepared quinquennially, and the figures were last collected in 1911-12.

Column 3 (a) and 3 (b) exclude small revenue-free plots, for which details are not forthcoming

Column 5 states—(1) "ordinary revenue," comprising (*a*) fixed collections, (*b*) fluctuating collections (including collections from estates under direct management, (*c*) surplus collections, and (*d*) collections from Government estates; (2) sale-proceeds of Government estates; (3) sale-proceeds of waste lands and redemption of land tax, comprising (*a*) capitalised value of abatement of land revenue, etc., and (*b*) other receipts; (4) "miscellaneous," comprising (*a*) malikana revenue, (*b*) fines and forfeitures of revenue courts, (*c*) recoveries in India of law charges in England on account of appeals from India, (*d*) rent of railway class C lands and rents of buildings situated on such lands, (*e*) recoveries on account of law charges in civil suits, (*f*) recoveries of cost of erecting boundary pillars, (*g*) contribution on account of establishment for attached estates, (*h*) miscellaneous receipts, (*i*) mutation fee, (*j*) mutation fines, (*k*) sale of waste paper, (*l*) land revenue on resumed gorait jagirs in Basti, (*m*) receipts from quarries and minor mineral products in forests and land not under the management of the forest department, (*n*) recoveries of building advance to patwaris, (*o*) water mill rent, (*p*) voluntary contributions for the maintenance of special patwari circles, and (*q*) patwari miscellaneous receipt (including receipts for sale of waste patwari records)

Column 6.—The total population of the province includes the population of the Benares State

Total revenue from land per head of population (cols. 5 and 6)	Land revenue assessed on fully assessed area [col. 4 (a)]	Incidence per acre of land revenue (col. 8) on fully assessed area (col. 4)		Population of fully assessed area	Land revenue assessment per head of population of fully assessed area (cols. 8 and 11)	Towns of over 10,000 inhabitants		District and nature of tenure	
		For total area	For cultivated area			Number of towns	Aggregate population		
7	8	9	10	11	12	13	14	15	
R a. p.	*R*	*R a. p.*	*R a. p.*	No.	*R a. p.*	No.	No.		
— 11 6	1,26,912	— 4 8	1 4 1	141,166	— 14 5	1	28,095	Zamindari and village communities (temporarily settled)	Dehra Dún
1 7 7	15,29,943	1 5 2	1 13 4	976,185	1 9 —	6	152,900		Saháranpur
1 12 7	15,60,687	1 7 11	2 2 11	861,925	1 13 —	3	54,311		Muzaffarnagar
1 14 6	29,35,344	1 15 5	2 10 3	1,510,549	1 15 1	4	120,278		Meerut
1 11 9	19,72,371	1 11 —	2 5 1	1,053,481	1 13 11	6	100,926		Bulandshahr
2 1 3	24,47,836	1 15 9	2 11 —	1,022,776	2 6 4	4	140,945		Aligarh
2 6 10	14,81,978	1 11 6	2 3 4	620,933	2 6 2	2	76,626		Muttra
1 12 1	17,62,203	1 8 10	2 3 11	924,721	1 14 6	2	204,871		Agra
1 6 —	12,32,034	1 2 11	1 14 6	862,382	1 6 10	2	74,678		Farukhabad
1 10 7	13,55,292	1 3 3	2 5 4	828,427	1 10 2	2	29,798		Mainpuri
1 12 —	13,23,642	1 3 10	2 7 6	747,004	1 12 4	1	45,350		Etáwah
1 6 11	12,29,138	1 2 4	1 11 9	852,226	1 7 1	3	46,209		Etah
1 6 5	15,16,952	1 8 11	1 15 5	1,042,538	1 7 3	2	131,763		Bareli
1 14 3	14,66,640	1 5 7	2 5 9	598,879	2 7 2	8	123,001		Bijnor
1 5 4	13,64,988	1 1 7	1 6 6	1,000,947	1 5 10	2	57,035		Budaun
1 7 4	16,92,408	1 4 9	1 9 —	1,035,300	1 10 2	4	180,631		Moradabad
1 4 2	11,83,002	1 1 2	1 8 4	943,995	1 4 1	2	90,224		Shahjahánpur
1 8 5	7,15,846	— 12 8	1 10 11	466,526	1 8 7	1	33,490		Pilibít
1 12 3	20,15,588	1 4 6	2 8 —	1,963,729	2 1 6	1	157,040		Cawnpore
1 14 10	13,00,961	1 4 2	2 5 2	676,939	1 14 9	1	16,939		Fatehpur
1 8 9	9,49,062	— 8 1	1 1 3	630,814	1 8 1	1	22,565		Bánda
1 13 4	8,39,434	— 9 3	1 3 2	454,797	1 13 6	2	21,498		Hamirpur
1 9 11	23,51,235	1 5 2	2 4 6	1,452,146	1 9 11	1	171,697		Allahabad
— 13 4	5,56,515	— 5 —	— 12 1	588,670	— 15 2	3	95,584		Jhánsi
2 1 1	8,33,060	— 14 5	1 9 1	356,234	2 5 5	2	26,027		Jalaun
— 14 5	25,58,558	1 — 6	1 3 3	2,493,380	1 — 5	2	74,202		Gorakhpur
1 1 5	19,96,479	1 2 2	1 9 7	1,794,891	1 1 10	1	11,447		Basti
1 4 2	18,84,094	1 6 8	2 5 —	1,489,485	1 4 3	3	51,964		Azamgarh
— 9 7	1,85,406	— 4 8	— 13 3	310,653	— 9 7	1	12,023		Naini Tal
— 9 —	2,50,783	1 — 4	...	426,337	— 9 5	...	...		Almora
— 5 —	1,48,629	— 8 4	— 9 2	480,167	— 4 11	...	...		Garhwál
1 — —	8,94,143	1 6 2	1 14 4	897,035	— 15 11	2	203,804	Zamindari (permanently settled)	Benares
— 10 —	6,70,889	— 6 7	— 15 1	600,088	1 1 11	2	42,423		Mirzapur
1 1 3	12,45,204	1 4 2	1 15 9	1,152,396	1 1 3	1	32,880		Jaunpur
1 3 10	10,37,478	1 1 10	1 11 7	814,105	1 4 5	2	32,753		Ghazipur
— 12 10	6,74,826	— 15 3	1 4 5	822,327	— 13 2	1	16,684		Ballia
— 15 7	54,628	— 11 5	1 4 1	56,071	— 15 7	...	...		Azamgarh
1 7 6	4,26,67,020	1 2 8	1 13 8	27,608,202	1 8 9	73	2,352,117	Zamindari and village communities (temporarily settled)	Total
— 15 1	45,77,168	— 14 8	1 8 6	4,342,022	1 — 10	8	328,544	Zamindari (permanently settled)	
1 6 3	4,72,44,188	1 2 2	1 13 1	31,950,224	1 7 8	81	2,680,661	GRAND TOTAL	

No figures have been entered in columns 8 to 12 opposite "Lucknow, permanently settled," (page 237) as no portion of the permanently settled area has been fully assessed to land revenue

Column 11 includes population of revenue-free lands when the area of such lands is less than an entire village. The inclusion does not materially affect the incidence entered in column 12

Columns 13 and 14.—The figures are taken from the census reports of 1911

Table V—*continued*

No. 80—INCIDENCE OF THE LAND REVENUE ASSESSMENT ON THE AREA AND POPULATION OF EACH DISTRICT IN OUDH IN 1911-12

District and nature of tenure		Total area (in acres) by survey, less feudatories [col. 2 of table I, minus col. 3 of same table]	Deduct		Balance, that is, fully assessed area (in acres) for which figures are available		Total revenue from land (excluding cesses) of district (col. 2) *	Population of district (col. 2) *
			Area (in acres) not fully assessed *	Area (in acres) for which the figures required for this table are not available *	Total	Cultivated		
1		2	3 (*a*)	3 (*b*)	4 (*a*)	4 (*b*)	5	6
		Acres.	Acres.	Acres.	Acres.	Acres.	₹	No.
Lucknow	Temporarily settled	572,892	37,495	...	535,397	369,892	8,58,135	750,543
	Permanently „	52,388	52,388	...	...	...	52,745	42,698
Unao	Temporarily „	991,748	2,071	...	989,677	623,863	14,76,627	878,975
	Permanently „	119,292	101,854	...	17,438	9,157	1,25,999	97,664
Rae-Bareli	Temporarily „	1,121,280	43,916	...	1,077,364	587,407	15,57,748	1,016,864
Sitapur	Temporarily „	1,411,840	27,421	...	1,384,419	1,033,320	16,79,289	1,175,473
Hardoi	Temporarily „	1,417,839	18,875	...	1,398,964	1,012,279	15,89,878	1,061,177
	Permanently „	45,201	45,201	...	...	...	43,425	31,657
Kheri	Temporarily „	1,888,640	81,164	287,002	1,520,474	872,504	10,27,484	905,138
Fyzabad	Temporarily „	1,055,360	11,728	...	1,043,632	691,813	14,38,970	1,204,967
Gonda	Temporarily „	1,304,200	3,011	...	1,301,189	764,259	13,04,384	1,068,692
	Permanently „	501,880	...	...	501,880	391,594	4,16,960	334,503
Bahraich	Temporarily „	1,188,896	87,857	...	1,101,039	765,634	11,86,836	847,438
	Permanently „	508,384	220,798	...	287,586	210,504	2,56,351	203,909
Sultanpur	Temporarily „	1,088,640	2,192	...	1,086,448	620,335	14,93,385	1,083,904
Partábgar	Temporarily „	933,120	2,650	...	930,470	504,252	13,22,188	912,848
Barabanki	Temporarily „	1,067,701	3,739	...	1,063,962	720,879	20,14,606	1,153,428
	Permanently „	37,419	...	...	37,419	18,701	12,365	25,895
Total	Temporarily „	14,042,156	322,119	287,002	13,433,035	8,570,137	1,69,49,530	12,059,447
	Permanently „	1,264,564	420,241	...	844,323	629,956	9,07,845	736,326
	GRAND TOTAL	15,306,720	742,360	287,002	14,277,358	9,200,093	1,78,57,375	12,795,773

The tenure in Oudh is all zamindari and includes village communities in the case of temporarily settled areas
* See explanations given in the foot notes (page 234)

No. 81—INCIDENCE OF THE LAND REVENUE ASSESSMENT ON THE AREA AND POPULATION OF EACH DISTRICT IN AJMER-MERWARA IN 1915-16

Ajmer	Temporarily settled	392,870	...	...	392,870	102,233	1,43,892	380,384
	Permanently „	401,694	154,321	...	247,373	25,564	32,696	
Merwara	Temporarily „	404,356	...	...	404,356	69,186	98,715	121,011
Kekri	Permanently „	572,001	...	...	572,001	68,795	86,201	†
Total	Temporarily „	797,226	...	...	797,226	171,419	2,42,607	501,395
	Permanently „	973,695	154,321	...	819,374	94,359	1,18,897	
	GRAND TOTAL	1,770,921	154,321	...	1,616,600	265,778	3,61,504	501,395

The table is prepared quinquennially, and the figures were last collected in 1915-16. The tenure in Ajmer-Merwara is all zamindari, and includes village communities in the case of temporarily settled areas

Column 1.—The khalsa area has been classed as "Zamindari and village communities (temporarily settled)" and the jagir and istamrári areas as "Zamindari (permanently settled)"

Column 4 includes in the case of the khalsa villages the assessed cultivated area, including assessed fallows

Column 5 states ordinary and miscellaneous land revenue appearing in the Civil Accounts

†Included under Ajmer

Total revenue from land per head of population (cols. 5 and 6)	Land revenue assessed on fully assessed area [col. 4 (*a*)]	Incidence per acre of land revenue (col. 8) on fully assessed area (col. 4)		Population of fully assessed area	Land revenue assessment per head of population of fully assessed area (cols. 8 and 11)	Towns of over 10,000 inhabitants		District and nature of tenure	
		For total area	For cultivated area			Number of towns	Aggregate population		
*				*		*	*		
7	8	9	10	11	12	13	14	15	
₹ a. p.	₹	₹ a. p.	₹ a. p.	No.	₹ a. p.	No.	No.		
1 2 4	9,02,181	1 11 —	2 7 —	468,574	1 14 10	1	240,649	Temporarily settled	Lucknow
1 3 9	...	...	...	...	...	...	...	Permanently „	
1 10 11	15,81,199	1 9 7	2 8 7	872,422	1 13 —	2	23,362	Temporarily „	Unao
1 4 8	15,731	— 14 5	1 11 6	16,277	— 15 6	...	...	Permanently „	
1 8 6	15,52,193	1 7 1	2 10 3	986,156	1 9 2	2	30,183	Temporarily „	Rae-Bareli
1 6 10	16,75,636	1 3 4	1 9 11	1,147,165	1 7 4	3	43,725	Temporarily „	Sitapur
1 8 —	16,33,303	1 2 8	1 9 10	1,045,215	1 9 —	5	71,401	Temporarily „	Hardoi
1 5 11	...	...	...	...	...	...	...	Permanently „	
1 2 2	10,25,759	— 10 10	1 2 10	881,134	1 2 8	1	10,110	Temporarily „	Kheri
1 3 1	14,32,336	1 6 —	2 1 2	1,185,895	1 3 4	2	88,841	Temporarily „	Fyzabad
1 3 6	12,97,053	— 15 11	1 11 2	1,057,781	1 3 7	2	32,534	Temporarily „	Gonda
1 3 11	4,16,960	— 13 4	1 1 —	334,503	1 3 11	...	...	Permanently „	
1 6 5	11,47,845	1 — 8	1 8 —	748,179	1 8 7	1	27,304	Temporarily „	Bahraich
1 4 1	2,56,106	— 14 3	1 3 6	180,370	1 6 9	...	...	Permanently „	
1 6 1	14,82,480	1 5 10	2 6 1	1,081,817	1 5 11	...	...	Temporarily „	Sultanpur
1 7 2	13,17,666	1 6 8	2 9 10	904,505	1 7 4	...	...	Temporarily „	Partábgarh
1 11 11	20,26,981	1 13 5	2 11 10	1,149,419	1 12 3	2	26,186	Temporarily „	Barabanki
— 7 8	...	...	...	...	—	...	...	Permanently „	
1 6 6	1,70,74,632	1 4 4	1 15 11	11,528,262	1 7 8	21	594,302	Temporarily „	Total
1 3 9	6,88,797	— 13 1	1 1 6	531,150	1 4 9	...	...	Permanently „	
1 6 4	1,77,63,429	1 3 11	1 14 11	12,059,412	1 7 7	21	594,302	GRAND TOTAL	

* See explanations given in the foot notes (page 235)

— 11 1	1,43,892	— 5 10	1 6 6	380,384	— 11 1	2	106,463	Temporarily settled	Ajmer
	32,696	— 2 1	1 4 6					Permanently „	
— 13 1 *	98,715	— 3 10	1 6 9	121,011 †	— 13 1 *	1	22,800	Temporarily „	Merwara
	86,201	— 2 5	1 4 —			...	...	Permanently „	Kekri
— 11 6	2,42,607	— 4 10	1 6 7	501,395	— 11 6	3	129,263	Temporarily „	Total
	1,18,897	— 2 4	1 4 2					Permanently „	
— 11 6	3,61,504	— 3 7	1 5 9	501,395	— 11 6	3	129,263	GRAND TOTAL	

Column 10.—The cultivated area is, in the case of "zamindari (temporarily settled)," the cropped portion of the fully assessed area
Column 11 excludes population of jagir villages
†Included under Ajmer

Table V—*continued*

No. 82—INCIDENCE OF THE LAND REVENUE ASSESSMENT ON THE AREA AND POPULATION OF EACH DISTRICT IN BIHAR AND ORISSA IN 1911-12

District and nature of tenure		Total area, (in acres) by survey, less feudatories [col. 2 of table No. 1, minus col. 3 of same table]	Deduct		Balance, that is, fully assessed area (in acres) for which figures are available		Total revenue from land (excluding cesses) of district (col. 2)	Population of district (col. 2)	Total revenue from land per head of population (cols. 5 and 6)
			Area (in acres) not fully assessed	Area (in acres) for which the figures required for this table are not available	Total	Cultivated			
1		2	3 (*a*)	3 (*b*)	4 (*a*)	4 (*b*)	5	6	7
		Acres	Acres	Acres	Acres	Acres	₹	No.	₹ a. p.
Patna	Zamindari (permanently settled)	1,280,730	6,147	...	1,274,583	1,073,900	14,17,129	1,609,631	1 1 4
	Zamindari (temporarily settled)	47,270	...	...	47,270	45,000	1,08,221		
	Miscellaneous revenue	...	...	...	...	...	2,21,112		
Gaya	Zamindari (permanently settled)	2,901,260	15,042	...	2,886,218	1,840,350	13,57,746	2,159,498	— 10 11
	Zamindari (temporarily settled)	114,420	42,869	...	71,551	42,307	1,23,898		
	Miscellaneous revenue	...	...	...	...	...	453		
Shahabad	Zamindari (permanently settled)	1,838,801	115,492	...	1,723,309	1,339,320	15,04,612	1,865,660	— 15 5
	Zamindari (temporarily settled)	962,147	800,105	...	162,042	125,936	2,73,966		
	Miscellaneous revenue	...	...	...	...	...	19,370		
Darbhanga	Zamindari (permanently settled)	2,139,171	128,203	95,080	1,915,888	1,436,916	7,85,269	2,929,682	— 4 4
	Zamindari (temporarily settled)	3,519	...	...	3,519	2,939	4,351		
	Miscellaneous revenue	...	...	...	...	...	3,660		
Muzaffarpur	Zamindari (permanently settled)	1,923,285	89,681	...	1,833,604	1,410,885	9,60,804	2,845,514	— 5 6
	Zamindari (temporarily settled)	19,115	...	...	19,115	19,115	20,040		
	Miscellaneous revenue	...	...	...	...	...	3,251		
Sáran	Zamindari (permanently settled)	1,677,983	8,362	...	1,669,621	1,210,396	12,32,899	2,289,778	— 8 10
	Zamindari (temporarily settled)	33,303	6,209	...	27,094	19,641	38,643		
	Miscellaneous revenue	...	...	...	...	...	2,170		
Champáran	Zamindari (permanently settled)	2,258,994	14,045	...	2,244,949	1,288,311	5,14,572	1,908,385	— 4 4
	Zamindari (temporarily settled)	846	...	...	846	322	565		
	Miscellaneous revenue	...	...	...	...	...	923		
Monghyr	Zamindari (permanently settled)	2,399,495	48,743	...	2,350,752	882,333	7,76,069	2,132,893	— 7 3
	Zamindari (temporarily settled)	110,585	...	...	110,585	160,777	67,399		
	Miscellaneous revenue	...	...	...	...	...	17,702		
Bhágalpur	Zamindari (permanently settled)	2,635,793	...	...	2,635,793	1,741,104	5,68,649	2,139,318	— 4 11
	Zamindari (temporarily settled)	27,526	...	...	27,526	15,896	39,383		
	Miscellaneous revenue	...	...	...	...	...	50,148		
Purnea	Zamindari (permanently settled)	3,163,419	...	...	3,163,419	434,469	11,72,700	1,989,637	— 9 6
	Zamindari (temporarily settled)	32,734	21,768	...	10,966	2,329	12,009		
	Miscellaneous revenue	...	...	...	...	...	1,672		

The table is prepared quinquennially, and the figures were last collected in 1912

Column 1.—The following classification of estates has been adopted:—

(1) *Zamindari (permanently settled)* including estates managed for proprietors by Government;

(2) *Zamindari (temporarily settled)* comprising (*a*) all temporarily settled estates, namely, those settled for periods with proprietors, and estates leased to farmers for periods; and (*b*) all estates owned by Government as proprietor

Column 5 includes all the items falling under the head "Land Revenue" in the Civil Accounts

Land revenue assessed on fully assessed area [col. 4 (*a*)]	Incidence per acre of land revenue (col. 8) on fully assessed area (col. 4)		Population of fully assessed area	Land revenue assessment per head of population of fully assessed area (columns 8 and 11)	Towns of over 10,000 inhabitants		District and nature of tenure	
	For total area	For cultivated area			Number of towns	Aggregate population		
8	9	10	11	12	13	14	15	
R	*R a. p.*	*R a. p.*	No.	*R a. p.*	No.	No.		
14,17,129 1,08,221 ...	1 1 9 2 4 7 ...	1 5 1 2 6 6 ...	1,602,180	— 15 2	3	192,627	Zamindari (permanently settled) Zamindari (temporarily settled) Miscellaneous revenue	Patna
13,57,746 1,23,898 ...	— 7 6 1 11 9 ...	— 11 9 2 14 10 ...	*	*	1	70,423	Zamindari (permanently settled) Zamindari (temporarily settled) Miscellaneous revenue	Gaya
15,04,612 2,73,966 ...	— 13 11 1 11 — ...	1 2 — 2 2 10 ...	1,255,844	1 6 8	4	87,997	Zamindari (permanently settled) Zamindari (temporarily settled) Miscellaneous revenue	Shahabad
7,85,269 4,351 ...	— 6 6 1 3 9 ...	— 8 9 1 7 8 ...	2,624,237	— 4 10	3	88,976	Zamindari (permanently settled) Zamindari (temporarily settled) Miscellaneous revenue	Darbhanga
9,60,804 20,040 ...	— 8 5 1 — 9 ...	— 10 11 1 — 9 ...	2,845,514	— 5 5	3	73,013	Zamindari (permanently settled) Zamindari (temporarily settled) Miscellaneous revenue	Muzaffarpur
12,32,899 38,643 ...	— 11 9 1 6 10 ...	1 — 3 1 15 6 ...	2,289,778	— 8 10	2	54,845	Zamindari (permanently settled) Zamindari (temporarily settled) Miscellaneous revenue	Sáran
5,14,572 565 ...	— 3 8 — 10 8 ...	— 6 5 1 12 1 ...	1,892,885	— 4 4	2	40,669	Zamindari (permanently settled) Zamindari (temporarily settled) Miscellaneous revenue	Champáran
6,26,069 21,331 ...	— 4 3 — 3 1 ...	— 11 3 — 2 2 ...	1,953,042	— 5 4	4	89,542	Zamindari (permanently settled) Zamindari (temporarily settled) Miscellaneous revenue	Monghyr
5,68,649 39,383 ...	— 3 5 1 7 — ...	— 5 3 2 7 8 ...	2,139,318	— 4 6	1	74,349	Zamindari (permanently settled) Zamindari (temporarily settled) Miscellaneous revenue	Bhágalpur
11,72,700 10,337 ...	— 5 11 — 15 1 ...	2 11 2 4 7 — ...	1,993,143	— 9 5	2	25,004	Zamindari (permanently settled) Zamindari (temporarily settled) Miscellaneous revenue	Purnea

* Not known

Table V—*continued*

No. 82—INCIDENCE OF THE LAND REVENUE ASSESSMENT ON THE AREA AND POPULATION OF EACH DISTRICT IN BIHAR AND ORISSA IN 1911-12—*continued*

District and nature of tenure*		Total area (in acres) by survey, less feudatories [col. 2 of table No. 1, minus col. 3 of same table]	Deduct		Balance, that is, fully assessed area (in acres) for which figures are available		Total revenue from land (excluding cesses) of district (col. 2) *	Population of district (col. 2)	Total revenue from land per head of population (cols. 5 and 6)
			Area (in acres) not fully assessed	Area (in acres) for which the figures required for this table are not available	Total	Cultivated			
1		2	3 (*a*)	3 (*b*)	4 (*a*)	4 (*b*)	5	6	7
		Acres	Acres	Acres	Acres	Acres	₹	No.	₹ a. p.
Santhal Parganas	Zamindari (permanently settled)	2,463,600	27,700	...	2,435,900	1,220,700	1,16,500	1,882,973	— 4 1
	Zamindari (temporarily settled)	1,002,500	38,700	...	963,800	477,500	3,08,400		
	Miscellaneous revenue	...	...	...	...	...	51,300		
Cuttack	Zamindari (permanently settled)	1,076,480	37,120	...	1,039,360	588,222	99,501	2,109,139	— 9 6
	Zamindari (temporarily settled)	1,263,827	483,840	..	779,987	440,442	11,48,274		
	Miscellaneous revenue	...	...	...	...	...	6,701		
Balasore	Zamindari (permanently settled)	233,287	69,363	...	163,924	109,845	41,749	1,055,568	— 10 3
	Zamindari (temporarily settled)	1,099,334	480,457	...	618,877	415,881	6,37,932		
	Miscellaneous revenue	...	...	...	...	...	591		
Angul	Zamindari (permanently settled)	...	...	...	...	...	...	199,451	— 10 —
	Zamindari (temporarily settled)	1,089,280	...	845,480	243,800	243,800	99,529		
	Miscellaneous revenue	...	...	...	...	...	25,148		
Puri	Zamindari (permanently settled)	34,104	25	...	34,079	9,980	3,329	1,023,402	— 11 —
	Zamindari (temporarily settled)	1,565,256	436,349	...	1,128,907	740,120	7,02,097		
	Miscellaneous revenue	...	...	...	...	...	1,620		
Sambalpur	Zamindari (temporarily settled)	2,447,360	1,841,202	...	606,158	445,415	1,98,907	744,193	— 4 4
	Miscellaneous revenue	...	...	...	...	...	4,822		
Hazáribágh	Zamindari (permanently settled)	4,340,532	...	...	4,340,532	1,810,000	47,274	1,288,609	— 2 3
	Zamindari (temporarily settled)	152,908	56,374	...	96,534	50,000	1,31,174		
	Miscellaneous revenue	...	...	...	...	...	4,713		
Ranchi	Zamindari (permanently settled)	4,436,725	...	...	4,436,725	2,258,000	14,364	1,387,516	— 3 7
	Zamindari (temporarily settled)	108,107	25,635	...	82,472	55,700	29,058		
	Miscellaneous revenue	...	...	...	...	...	2,70,411		
Palámau	Zamindari (permanently settled)	2,752,400	684,728	...	2,067,672	397,727	25,277	687,267	— 3 3
	Zamindari (temporarily settled)	392,560	241,261	...	151,299	29,103	86,545		
	Miscellaneous revenue	...	...	...	...	...	27,742		
Manbhum	Zamindari (permanently settled)	2,623,998	...	...	2,623,998	1,487,916	78,961	1,547,576	— — 10
	Zamindari (temporarily settled)	30,082	20,244	...	9,838	9,634	2,417		
	Miscellaneous revenue	...	...	...	...	...	2,508		
Singhbhum	Zamindari (permanently settled)	1,271,976	521,689	...	750,287	685,467	4,267	694,394	— 3 4
	Zamindari (temporarily settled)	1,257,720	913,013	...	344,707	344,707	1,36,575		
	Miscellaneous revenue	...	...	...	...	...	5,523		
TOTAL	Zamindari (permanently settled)	41,452,033	1,766,340	95,080	39,590,613	21,224,941	1,07,21,671	34,490,084	— 7 3
	Zamindari (temporarily settled)	11,760,399	5,408,026	845,480	5,506,893	3,686,564	42,69,383		
	Miscellaneous revenue	...	...	...	...	...	7,21,540		
	GRAND TOTAL	53,212,432	7,174,366	940,560	45,097,506	24,911,505	1,57,12,594	34,490,084	— 7 3

* See explanations given in the footnotes (page 237)

Land revenue assessed on fully assessed area [col. (4a)]	Incidence per acre of land revenue (col. 8) on fully assessed area (col. 4)		Population of fully assessed area	Land revenue assessment per head of population of fully assessed area (columns 8 and 11)	Towns of over 10,000 inhabitants		District and nature of tenure	
	For total area	For cultivated area			Number of towns	Aggregate population		
8	9	10	11	12	13	14	15	
₹	₹ a. p.	₹ a. p.	No.	₹ a. p.	No.	No.		
1,16,500	— — 9	— 1 6	1,846,900	— 3 8	...	...	Zamindari (permanently settled)	Santhal Parganas
3,08,400	— 5 1	— 10 4					Zamindari (temporarily settled)	
...	..	...					Miscellaneous revenue	
99,501	— 1 6	— 2 8	1,338,495	— 12 2	3	76,406	Zamindari (permanently settled)	Cuttack
11,48,274	1 7 6	2 9 8					Zamindari (temporarily settled)	
...	...	...					Miscellaneous revenue	
41,749	— 4 1	— 6 1	1,055,568	— 10 3	2	39,940	Zamindari (permanently settled)	Balasore
6,37,592	1 — 6	1 8 6					Zamindari (temporarily settled)	
...	...	...					Miscellaneous revenue	
...	...	...						
99,529	— 6 6	— 6 6	125,224	— 12 8	...	...	Zamindari (permanently settled)	Angul
...	...	...					Zamindari (temporarily settled)	
							Miscellaneous revenue	
2,295	— 1 1	— 3 8	750,003	— 13 5	1	40,048	Zamindari (permanently settled)	Puri
6,29,062	— 8 10	— 13 7					Zamindari (temporarily settled)	
...	...	...					Miscellaneous revenue	
1,63,875	— 4 4	— 5 10	370,470	— 7 1	1	12,981	Zamindari (temporarily settled)	Sambalpur
...	...	...					Miscellaneous revenue	
47,274	— — 2	— — 5	1,288,609	— 1 7	3	36,899	Zamindari (permanently settled)	Hazáribágh
86,816	— 14 5	1 11 9					Zamindari (temporarily settled)	
...	...	...					Miscellaneous revenue	
14,364	— — 1	— — 1	1,387,516	— — 6	1	33,069	Zamindari (permanently settled)	Ranchi
29,058	— 5 8	— 8 4					Zamindari (temporarily settled)	
...	...	...					Miscellaneous revenue	
25,277	— — 2	— 1 —	390,917	— 4 7	...	...	Zamindari (permanently settled)	Palámau
86,545	— 9 2	2 15 7					Zamindari (temporarily settled)	
...	...	...					Miscellaneous revenue	
78,961	— — 6	— — 10	1,547,576	— — 10	1	20,881	Zamindari (permanently settled)	Mánbhum
2,417	— 3 11	— 4 —					Zamindari (temporarily settled)	
...	...	...					Miscellaneous revenue	
4,267	— — 1	— — 1	527,619	— 4 —	...	...	Zamindari (permanently settled)	Singhbhum
1,28,373	— 6 —	— 6 —					Zamindari (temporarily settled)	
...	...	...					Miscellaneous revenue	
1,05,70,637	— 4 3	— 7 11	29,524,838	— 7 10	37	1,057,669	Zamindari (permanently settled)	Total
39,60,676	— 11 6	1 1 2					Zamindari (temporarily settled)	
...	...	...					Miscellaneous revenue	
1,45,31,313	— 5 2	— 9 4	29,524,838	— 7 10	37	1,057,669	GRAND TOTAL	

Table V—*continued*

No. 83—INCIDENCE OF THE LAND REVENUE ASSESSMENT ON THE AREA AND POPULATION OF EACH DISTRICT IN THE PUNJAB IN 1915-16

District and nature of tenure		Total area (in acres) by survey, less feudatories [col. 2 of table No. 1, minus col. 3 of same table]	Deduct		Balance, that is, fully assessed area (in acres) for which figures are available		Total revenue from land (excluding cesses) of district (col. 2)	Population of district (col. 2)
			Area (in acres) not fully assessed	Area (in acres) for which the figures required for this table are not available	Total	Cultivated		
1		2	3 (*a*)	3 (*b*)	4 (*a*)	4 (*b*)	5	6
		Acres	Acres	Acres	Acres	Acres	₹	No.
Hissar	Zamindari (temporarily settled)	3,336,195	68,234	62,448	3,205,513	1,333,726	10,59,936	804,889
Rohtak	„	1,437,429	7,866	...	1,429,623	940,794	16,59,211	714,834
Gurgáon	„	1,448,593	108,571	215,685	1,124,337	808,137	16,20,030	729,167
Karnál	„	2,017,920	71,208	31,981	1,914,731	959,396	13,66,395	799,787
Ambala	„	1,184,689	116,252	10,120	1,058,317	668,855	11,66,337	689,970
Simla	„	64,600	1,302	43,208	20,090	8,652	18,426	39,320
Kángra	„	6,385,920	71,457	5,535,366	779,097	505,003	10,20,236	770,386
Hoshiárpur	„	1,437,998	11,435	62,202	1,364,361	681,567	18,31,554	918,569
Jalandhar	„	915,803	10,776	56,782	848,245	597,289	16,57,156	801,920
Ludhiána	„	929,366	50,347	36,742	842,277	677,138	13,67,151	517,192
Ferozpur	„	2,742,778	189,128	147,469	2,406,181	1,681,180	16,05,837	959,657
Multan	„	3,801,370	7,113	97,402	3,696,855	931,809	21,70,646	811,887
Jhang	„	4,289,501	48,419	1,001,259	1,659,248	573,646	13,53,931	524,802
Lyallpur	„		1,248		1,579,327	1,311,141	59,48,047	879,324
Montgomery	„	2,259,143	27,512	1,207,850	1,723,781	603,780	26,00,273	503,462
Lahore	„	1,813,225	25,443	308,610	1,479,172	1,011,996	13,45,350	1,037,098
Amritsar	„	1,025,312	13,054	30,671	981,587	723,934	15,66,108	880,768
Gurdáspur	„	1,208,960	3,942	39,571	1,165,447	782,968	18,59,932	836,771
Siálkot	„	1,273,568	6,226	12,089	1,255,253	848,241	17,35,487	979,581
Gujrát	„	1,512,038	6,107	150,964	1,354,967	746,628	10,24,983	787,982
Gujránwála	„	2,612,517	62,674	1,129,906	1,419,937	1,199,046	30,14,600	923,419
Sháhpur	„	3,062,583	22,459	804,186	2,235,938	839,902	23,00,182	645,018
Jhelum	„	1,800,320	14,208	262,199	1,523,913	622,923	7,73,826	511,575
Ráwalpindi	„	1,286,400	20,989	606,411	659,000	532,111	6,86,845	547,827
Attock	„	2,575,947	360,293	100,535	2,115,119	664,105	6,97,925	519,273
Miánwali	„	3,452,567	59,979	1,212,008	2,180,580	363,213	3,85,780	341,377
Dera Ghazi Khan	„	3,407,945	579,817	54,014	2,774,114	424,678	5,63,303	499,860
Muzaffargarh	„	3,873,248	1,879	819,403	3,051,966	587,998	8,91,898	569,461
	Total	61,855,935	1,967,878	14,039,081	45,848,976	21,629,256	4,23,93,185	19,548,176

Columns 3 (a) and 3 (b) include villages receiving frontier remissions, tracts which are entirely unassessed (such as the Kulu Mountains) and istamrári tenures.

Column 5 shows all the items falling under the head "Land Revenue" in the Civil Accounts, including assigned revenue.

Total revenue from land per head of population (cols. 5 and 6)	Land revenue assessed on fully assessed area [col. 4 (*a*)]	INCIDENCE PER ACRE OF LAND REVENUE (COL. 8) ON FULLY ASSESSED AREA (COL. 4)		Population of fully assessed area †	Land revenue assessment per head of population of fully assessed area (cols. 8 and 11) †	TOWNS OF OVER 10,000 INHABITANTS		DISTRICT AND NATURE OF TENURE	
		For total area	For cultivated area			Number of towns	Aggregate population		
7	8	9	10	11	12	13	14	15	
R a. p.	*R*	*R a. p.*	*R a. p.*			No.	No.		
1 5 1	10,05,440	— 5 —	— 12 1	...	...	4	77,467	Zamindari (temporarily settled)	Hissar
2 5 2	16,34,681	1 2 4	1 11 10	...	...	3	42,992	„	Rohtak
2 3 7	14,92,072	1 5 3	1 13 6	...	...	1	24,780	„	Gurgáon
1 11 4	12,66,544	— 10 7	1 5 1	...	...	4	72,269	„	Karnál
1 11 1	10,95,502	1 — 7	1 10 3	...	..	2	92,176	„	Ambala
— 7 6	17,534	— 14 —	2 — 5	...	...	1	19,405	„	Simla
1 5 2	9,77,306	1 4 1	1 15 —	...	...	...	...	„	Kangra
1 15 11	18,00,109	1 5 1	2 10 3	...	...	1	17,449	„	Hoshiárpur
2 1 1	15,98,088	1 14 2	2 10 10	...	...	1	69,318	„	Jalandhar
2 10 4	13,52,278	1 9 8	1 15 11	...	...	2	59,209	„	Ludhiana
1 10 9	14,54,849	— 9 8	— 13 10	...	...	2	61,821	„	Ferozpur
1 9 —	14,84,881	— 6 5	1 9 6	...	...	1	99,243	„	Multan
2 9 4	12,89,955	— 12 5	2 4 —	...	...	2	39,999	„	Jhang
6 12 3	49,69,965	3 2 4	3 12 8	...	...	1	19,578	„	Lyallpur
5 2 8	6,72,053	— 6 3	1 1 10	...	...	...	...	„	Montgomery
1 4 9	12,21,643	— 13 3	1 3 4	...	...	2	253,470	„	Lahore
1 12 5	15,36,919	1 8 11	2 1 9	...	...	1	152,756	„	Amritsar
2 3 7	18,35,059	1 9 2	2 5 6	...	...	1	26,430	„	Gurdáspur
1 11 4	17,11,844	1 5 10	2 — 3	...	...	1	64,869	„	Siálkot
1 4 10	9,95,480	— 11 9	1 5 4	...	...	2	30,705	„	Gujrát
3 4 3	27,03,389	1 14 6	2 4 1	...	...	2	46,618	„	Gujránwála
3 9 1	20,39,148	— 14 7	2 6 10	...	...	2	25,361	„	Sháhpur
1 8 2	7,55,234	— 7 11	1 3 5	...	...	2	30,268	„	Jhelum
1 4 1	6,73,966	1 — 4	1 4 3	...	...	1	86,483	„	Ráwalpindi
1 5 6	6,37,771	— 4 10	— 15 4	...	...	...	...	„	Attock
1 2 1	3,52,774	— 2 7	— 15 6	...	...	...	...	„	Miánwali
1 2 —	5,14,948	— 3 —	1 3 5	...	...	1	18,466	„	Dera Ghazi Khan
1 9 1	8,44,723	— 4 5	1 7 —	...	...	...	...	„	Muzaffargarh
2 2 8	3,79,27,156	— 13 3	1 12 1	...	...	40	1,431,132	TOTAL	

Column 10.—The cultivated area taken for calculating the incidence is exclusive of current fallows
† No information

Table V—*continued*

No. 84—INCIDENCE OF THE LAND REVENUE ASSESSMENT ON THE AREA AND POPULATION OF EACH DISTRICT IN UPPER BURMA IN 1915-16

District and nature of tenure		Total area (in acres) by survey, less feudatories [col. 2 of table No. I minus col. 3 of same table]	Deduct		Balance, that is, fully assessed area (in acres) for which figures are available		Total revenue from land (excluding cesses) of district (col. 2)	Population of district (col. 2)
			Area (in acres) not fully assessed	Area (in acres) for which the figures required for this table are not available	Total	Cultivated		
1		2	3 (*a*)	3 (*b*)	4 (*a*)	4 (*b*)	5	6
		Acres	Acres	Acres	Acres	Acres	₹	No.
Mandalay	Raiyatwari	1,363,859	...	1,101,506	262,353	172,348	13,01,687	340,770
Bhamo	„	4,418,240	...	4,384,984	33,256	26,498	2,15,219	107,811
Katha	„	4,480,640	...	4,254,233	226,407	203,347	6,03,688	198,193
Ruby Mines	„	1,196,550	...	1,182,091	14,459	10,778	1,97,805	47,404
Shwebo	„	3,656,960	...	2,611,673	1,045,287	529,340	16,82,179	356,363
Myitkyina	„	7,025,920	...	6,972,212	53,708	46,938	2,26,263	85,577
Sagaing	„	1,167,924	2,964	401,494	763,466	374,903	7,84,699	312,111
Lower Chindwin	„	2,227,200	...	1,416,813	810,387	366,448	6,56,106	316,175
Upper Chindwin	„	6,743,725	...	6,633,541	110,184	91,396	4,70,962	170,622
Pakôkku	„	3,976,093	...	3,169,128	806,965	419,559	1,19,108	409,909
Minbu	„	2,113,811	...	1,648,787	465,024	234,571	11,50,332	263,939
Magwe	„	2,120,738	...	1,160,176	960,562	399,650	33,43,501	316,909
Kyaukse	„	820,323	...	561,025	259,298	166,770	10,13,915	141,426
Meiktila	„	1,435,558	...	760,914	674,644	287,970	5,77,442	279,822
Yaméthin	„	2,555,429	...	2,012,766	542,663	307,374	8,82,615	306,164
Myingyan	„	1,939,933	...	690,031	1,249,962	668,300	18,68,819	441,905
Chin Hills	„	5,120,000	...	...	5,120,000	...	...	...
Pakôkku Hill Tracts	„	1,440,000	...	1,429,524	10,476	10,476	3,802	17,128
	Total	53,802,903	2,964	40,390,898	13,409,041	4,316,666	1,61,04,142	4,112,228

For tracts outside the surveyed area the figures are mostly based on estimates framed in the best manner possible

Column 1.—No areas are classed as zamindari, as no system of communal assessment prevails

Column 3 (*a*) shows grants under Appendices I and II of the Rules under the Upper Burma Land and Revenue Regulation

Column 3 (*b*) includes non-State lands in districts where no land revenue rates are yet imposed and where the *thathameda* rates have not yet been adjusted

Column 4 (*a*) shows figures of State and non-State lands assessed to land revenue, including current fallows which are not assessed to land revenue. This column also includes the areas of waste land grants of which the rates have been fixed in perpetuity

Column 5 states ordinary land revenue, *thathameda*, water rate rents of fisheries, and items under "Miscellaneous Land Revenue," appearing in the Civil Accounts

Total revenue from land per head of population (cols. 5 and 6)	Land revenue assessed on fully assessed area [col. 4(a)]	Incidence per acre of land revenue (col. 8) on fully assessed area (col. 4)		Population of fully assessed area	Land revenue assessment per head of population of fully assessed area (cols. 8 and 11)	Towns of over 10,000 inhabitants		District and nature of tenure	
		For total area	For cultivated area			Number of towns	Aggregate population		
7	8	9	10	11	12	13	14	15	
₹ a. p.	₹	₹ a. p.	₹ a. p.	No.	₹ a. p.	No.	No.		
3 13 2	9,89,983	3 12 4	5 11 11	340,770	2 14 6	2	150,273	Raiyatwari . . .	Mandalay
2 — —	58,653	1 12 2	2 3 4	98,050	— 9 7	...	...	,, . . .	Bhamo
3 — 8	2,43,191	1 1 2	1 3 2	190,147	1 4 6	...	...	,, . . .	Katha
4 2 9	29,802	2 1 —	2 12 3	24,012	1 3 10	1	11,069	,, . . .	Ruby Mines
4 11 7	13,21,701	1 4 3	2 8 —	356,363	3 11 4	1	10,629	,, . . .	Shwebo
2 10 3	1,48,245	2 12 2	3 2 6	†	†	...	...	,, . . .	Myitkyina
2 8 2	4,65,384	— 9 9	1 3 10	312,111	1 7 10	1	10,937	,, . . .	Sagaing
2 1 2	3,67,695	— 7 3	1 — 1	316,175	1 2 7	...	...	,, . . .	Lower Chindwin
2 12 2	1,85,438	1 10 8	2 — 1	170,622	1 1 2	...	...	,, . . .	Upper Chindwin
2 11 9	5,63,128	0 11 2	1 5 6	342,056	1 10 4	1	20,010	,, . . .	Pakôkku
4 5 10	8,63,027	1 13 8	3 10 10	189,991	4 8 8	...	...	,, . . .	Minbu
10 12 —	4,71,876	— 7 9	1 2 10	316,909	1 7 10	...	...	,, . . .	Magwe
7 2 9	8,53,035	3 4 7	5 1 10	137,969	6 2 11	...	...	,, . . .	Kyaukse
1 15 5	3,31,647	— 7 10	1 2 5	269,141	1 3 9	...	...	,, . . .	Meiktila
2 14 1	5,82,719	1 1 2	1 14 4	300,686	1 15 —	1	14,074	,, . . .	Yaméthin
4 3 9	4,30,873	— 5 6	— 10 4	439,000	— 15 8	1	16,379	,, . . .	Myingyan
...	...	...	...	87,189	...	...	...	,, . . .	Chin Hills
— 3 7	3,802	— 5 9	— 5 9	17,128	— 3 6	...	...	,, . . .	Pakôkku Hill Tracts
3 14 9	79,08,199	— 9 5	1 13 4	3,908,319	2 — 5	8	233,371	Total	

† Not available

Column 8 states the ordinary land revenue, as defined in the Civil Accounts on areas fully assessed.

Column 11.—The population of villages and kwins is considered as belonging to fully or not fully assessed area accordingly as the greater portion of the village or kwin lands are or are not fully assessed

Table V—*continued*

No. 85—INCIDENCE OF THE LAND REVENUE ASSESSMENT ON THE AREA AND POPULATION OF EACH DISTRICT IN LOWER BURMA IN 1915-16

District and nature of tenure		Total area (in acres) by survey, less feudatories [col. 2 of table No. 1, minus col. 3 of same table]	Deduct		Balance, that is, fully assessed area (in acres) for which figures are available		Total revenue from land (excluding cesses) of district (col. 2)	Population of district (col. 2)
			Area (in acres) not fully assessed	Area (in acres) for which the figures required for this table are not available	Total	Cultivated		
1		2	3 (*a*)	3 (*b*)	4 (*a*)	4 (*b*)	5	6
		Acres	Acres	Acres	Acres	Acres	₹	No.
Akyab	Raiyatwari	3,287,040	97,370	2,422,142	767,528	651,201	27,93,439	529,943
Northern Arakan	,,	3,348,998	...	3,337,411	11,587	11,587	13,052	22,234
Kyaukpyu	,,	2,807,680	177	2,587,975	219,528	182,179	4,80,646	184,916
Sandoway	,,	2,421,760	452	2,331,855	89,453	85,784	2,37,617	102,803
Rangoon Town	,,	48,602	...	40,070	8,532	6,904	49,754	293,316
Insein	,,	1,218,336	3,275	662,061	553,000	484,040	19,20,757	265,245
Hanthawaddy	,,	1,194,739	18,284	357,698	818,757	757,138	31,84,686	343,232
Pegu	,,	2,556,160	60,064	1,680,723	815,373	782,430	28,09,126	363,768
Tharawadi	,,	1,832,537	...	1,278,916	553,621	521,509	18,14,133	433,320
Prome	,,	1,865,668	99	1,482,341	383,228	370,507	9,81,721	378,871
Ma-ubin	,,	1,054,707	...	578,010	476,697	385,389	22,66,327	305,073
Pyapôn	,,	1,375,032	...	694,314	680,718	636,676	25,39,954	256,215
Bassein	,,	2,641,036	...	1,865,636	775,400	704,883	25,65,836	440,988
Henzada	,,	1,837,916	...	1,227,328	610,588	586,337	21,70,616	532,357
Myaungmya	,,	1,691,344	...	966,082	725,262	667,952	27,13,904	334,852
Thayetmyo	,,	3,040,032	...	2,789,919	250,113	190,233	5,14,020	248,275
Toungoo	,,	3,949,299	15,240	3,485,056	449,003	391,750	14,33,077	351,076
Salween	,,	1,706,240	...	1,677,496	28,744	28,744	53,264	46,608
Thatôn	,,	3,144,820	...	2,376,694	768,126	716,615	19,97,029	416,975
Amherst	,,	4,517,760	...	3,981,068	536,692	475,214	13,41,199	367,918
Tavoy	,,	3,397,120	...	3,250,962	146,158	137,068	6,42,234	135,293
Mergui	,,	6,264,960	...	6,126,972	137,988	122,438	4,74,711	111,424
	Total	55,201,786	194,961	45,200,729	9,806,096	8,897,578	3,29,97,102	6,464,702

For tracts outside the surveyed area the figures are mostly based on estimates framed in the best manner possible

Column 1.—No areas are now classed as *zamindari*, as no system of communal assessment prevails

Column 3 (*a*) includes special grants which are not yet fully assessed

Column 3 (*b*) includes old grants exempt from the payment of revenue under special terms

Column 4 (*a*) states the areas of occupied lands, cultivated or left fallow; it also includes the areas of waste land grants of which the rates have been fixed in perpetuity

Column 4 (*b*) excludes current fallows

Column 5 shows ordinary land revenue, rents of fisheries, and the items under "Miscellaneous Land Revenue," appearing in the Civil Accounts

Total revenue from land per head of population (cols. 5 and 6)	Land revenue assessed on fully assessed area [col. 4(a)]	Incidence per acre of land revenue (col. 8) on fully assessed area (col. 4)		Population of fully assessed area	Land revenue assessment per head of population of fully assessed area (cols. 8 and 11)	Towns of over 10,000 inhabitants		District and nature of tenure	
		For total area	For cultivated area			Number of towns	Aggregate population		
7	8	9	10	11	12	13	14	15	
R a. p.	R	R a. p.	R a. p.	No.	R a. p.	No.	No.		
5 4 4	18,67,912	2 6 11	2 13 11	484,322	3 13 8	1	37,893	Raiyatwari . . .	Akyab
— 9 5	8,118	— 11 3	— 11 3	†	†	...	...	„ . . .	Northern Arakan
2 9 7	2,94,904	1 5 6	1 9 11	184,916	1 9 6	...	...	„ . . .	Kyaukpyu
2 5 —	1,51,086	1 11 —	1 12 2	102,403	1 7 7	...	...	„ . . .	Sandoway
— 2 9	49,754	5 13 3	7 3 3	293,316	— 2 8	1	293,316	„ . . .	Rangoon Town
7 3 10	16,42,033	2 15 6	3 6 3	265,245	6 3 —	1	13,992	„ . . .	Insein
9 4 5	27,64,216	3 6 —	3 10 4	329,201	8 6 4	1	10,897	„ . . .	Hanthawaddy
7 11 7	23,51,163	2 14 1	3 — 1	348,129	6 12 1	1	17,104	„ . . .	Pegu
4 3 —	12,96,391	2 5 6	2 7 9	433,320	2 15 10	...	...	„ . . .	Tharawadi
2 9 6	6,31,374	1 10 4	1 11 3	378,871	1 10 8	2	39,016	„ . . .	Prome
7 6 10	12,95,501	2 11 6	3 5 9	131,025	9 14 2	1	12,494	„ . . .	Ma-ubin
9 14 7	20,80,732	3 — 11	3 4 3	231,234	9 — —	...	...	„ . . .	Pyapôn
5 13 1	21,85,444	2 13 1	3 1 7	440,998	4 15 3	1	37,081	„ . .	Bassein
4 1 3	16,43,658	2 11 1	2 12 10	437,836	3 12 1	1	25,052	„ . . .	Henzada
8 1 8	23,67,427	3 4 3	3 8 9	334,852	7 1 1	...	...	„ .	Myaungmya
2 1 2	5,09,811	2 — 7	2 10 10	248,275	2 — 10	2	24,471	„ . . .	Thayetmyo
4 1 4	10,88,846	2 6 10	2 12 6	278,212	3 14 7	1	18,546	„ . . .	Toungoo
1 2 3	32,517	1 2 1	1 2 1	38,876	— 13 5	...	...	„ . . .	Salween
4 12 8	15,79,918	2 — 11	2 3 3	416,775	3 12 8	1	14,392	„ . .	Thatôn
3 10 4	10,41,028	1 15 —	2 3 —	367,918	2 13 3	1	57,582	„ . .	Amherst
4 12 —	3,53,190	2 6 8	2 9 3	134,637	2 9 11	1	25,074	„ . .	Tavoy
4 4 2	3,41,714	2 7 7	2 12 8	58,574	5 13 3	1	14,889	„ . . .	Mergui
5 1 8	2,55,76,737	2 9 9	2 14 —	‡5,938,935	‡4 4 11	17	641,799	TOTAL	

Column 8 states the ordinary land revenue, as defined in the Civil Accounts, on areas fully assessed; revenue on fallow areas which are treated as fully assessed is also included

† No information
‡ Excluding Northern Arakan

Table V—*continued*

No. 86.—INCIDENCE OF THE LAND REVENUE ASSESSMENT ON THE AREA AND POPULATION OF EACH DISTRICT IN THE CENTRAL PROVINCES IN 1915-16

District and nature of tenure		Total area (in acres) by village papers (that is, col. 6 of table I)	Deduct		Balance, that is, fully assessed area (in acres) for which figures are available		Total revenue from land (excluding cesses) of district (col. 2)	Population of district (col. 2)
			Area (in acres) not fully assessed	Area (in acres) for which the figures required for this table are not available	Total	Cultivated		
1		2	3(*a*)	3(*b*)	4(*a*)	4(*b*)	5	6
		Acres.	Acres.	Acres.	Acres.	Acres.	£	No.
Saugor	Raiyatwari	5,079	...	...	5,079	1,852	6,85,286	541,410
	Zamindari (temporarily settled)	2,039,356	60,377		1,978,979	958,042		
	Government Forests	479,223	479,233		...	...		
Damoh	Raiyatwari	24,646	...	...	24,666	6,236	4,69,389	333,047
	Zamindari (temporarily settled)	1,268,839	105,086		1,163,753	528,560		
	Government Forests	507,086	507,086		...	...		
Jubbulpore	Raiyatwari	3,203	...	...	3,203	1,119	10,42,664	745,892
	Zamindari (temporarily settled)	2,282,360	255,071		2,027,289	935,356		
	Government Forests	218,460	218,460		...	...		
Mandla	Raiyatwari	514,874	...	...	514,874	193,034	2,79,518	405,234
	Zamindari (temporarily settled)	1,517,765	68,728		1,449,037	539,851		
	Government Forests	1,203,184	1,203,184		...	...		
Seoni	Raiyatwari	118,590	...	...	118,590	45,473	2,93,655	395,481
	Zamindari (temporarily settled)	1,503,371	21,020		1,482,351	749,647		
	Government Forests	520,562	520,562		...	...		
Narsinghpur	Zamindari (temporarily settled)	1,106,269	29,735	...	1,076,534	592,040	6,49,157	325,677
	Government Forests	159,392	159,392		...	...		
Hoshangabad	Raiyatwari	30,246	...	...	30,246	10,314	7,46,047	465,252
	Zamindari (temporarily settled)	1,725,779	195,446		1,530,333	903,054		
	Government Forests	608,740	608,740		...	...		
Nimar	Raiyatwari	518,803	...	...	518,803	246,374	5,98,355	391,071
	Zamindari (temporarily settled)	1,105,026	181,630		923,396	579,413		
	Government Forests	1,078,721	1,078,721		...	...		
Betul	Raiyatwari	86,522	...	...	86,522	28,667	2,86,383	390,386
	Zamindari (temporarily settled)	1,650,497	17,460		1,633,037	712,730		
	Government Forests	759,183	759,183		...	...		
Chhindwára	Raiyatwari	34,880	...	...	34,880	19,791	3,74,215	516,948
	Zamindari (temporarily settled)	2,465,921	1,114,029		1,351,892	796,312		
	Government Forests	425,523	425,523		...	...		
Wardha	Zamindari (temporarily settled)	1,425,032	73,228	...	1,351,804	974,276	8,54,253	460,775
	Government Forests	128,672	128,672		...	...		
Nágpur	Raiyatwari	2,805	...	...	2,805	1,589	13,54,648	814,021
	Zamindari (temporarily settled)	2,121,400	215,257		1,906,143	1,260,790		
	Government Forests	329,257	329,257		...	...		
Chánda	Raiyatwari	277,994	...	...	277,994	71,702	3,73,466	677,544
	Zamindari (temporarily settled)	4,059,798	2,565,700		1,494,098	670,466		
	Government Forests	1,576,471	1,576,471		...	...		
Bhandára	Raiyatwari	2,998	...	...	2,998	311	6,06,020	773,677
	Zamindari (temporarily settled)	2,184,480	981,821		1,202,659	622,613		
	Government Forests	340,935	340,935		...	...		
Bálághát	Raiyatwari	216,548	...	...	216,548	53,776	2,97,498	389,590
	Zamindari (temporarily settled)	1,195,612	464,978		730,634	286,028		
	Government Forests	626,376	626,376		...	...		
Drug	Raiyatwari	12,409	...	...	12,409	5,403	6,85,906	775,688
	Zamindari (temporarily settled)	2,891,230	1,242,155		1,649,075	1,136,382		
	Government Forests	119,280	119,280		...	...		
Raipur	Raiyatwari	14,945	...	...	14,945	7,876	7,76,954	1,324,856
	Zamindari (temporarily settled)	5,407,281	3,209,213		2,198,068	1,345,505		
	Government Forests	842,733	842,733		...	...		
Bilaspur	Raiyatwari	2,078	...	..	2,078	1,047	6,18,673	1,146,223
	Zamindari (temporarily settled)	4,508,257	2,773,466		1,734,791	1,154,738		
	Government Forests	348,790	348,790		...	...		
Total	Raiyatwari	1,866,620	...	...	1,866,620	694,564	1,09,92,087	10,872,772
	Zamindari (temporarily settled)	40,458,273	13,574,400		26,883,873	14,745,803		
	Government Forests	10,272,598	10,272,598		...	...		
	GRAND TOTAL	52,597,491	23,846,998	...	28,750,493	15,440,367	1,09,92,087	10,872,772

Column 1—Zamindari (temporarily settled) includes malguzari and thekadari
Column 2 states the area by village papers (column 6 of table I, No. 20)
Column 3(a)—Zamindari estates properly so-called (that is, excluding malguzari) are classed as not fully assessed
Column 4(b) excludes fallows
Column 5—The figures represent different items of land revenue for different districts, no uniform practice having been followed throughout the province

Total revenue from land per head of population (cols. 5 and 6)	Land revenue assessed on fully assessed area [col. 4(*a*)]	Incidence per acre of land revenue (col. 8) on fully assessed area (col. 4)		Population of fully assessed area	Land revenue assessment per head of population of fully assessed area (cols. 8 and 11)	Towns of over 10,000 inhabitants		District and nature of tenure	
		For total area	For cultivated area			Number of towns	Aggregate population		
7	8	9	10	11	12	13	14	15	
₹ a. p.	₹	₹ a. p.	₹ a. p.	No.	₹ a. p.	No.	No.		
1 4 3	1,976	— 6 3	1 1 1	525,277	1 4 6	1	45,908	Raiyatwari	Saugor
	6,72,402	— 5 5	— 11 3					Zamindari (temporarily settled)	
	...	...	...					Government Forests	
1 6 7	7,426	— 4 10	1 3 1	308,529	1 7 10	1	17,042	Raiyatwari	Damoh
	4,51,478	— 6 2	— 13 8					Zamindari (temporarily settled)	
	...	...	...					Government Forests	
1 6 4	1,499	— 7 6	1 5 5	683,257	1 8 1	2	116,463	Raiyatwari	Jubbulpore
	10,26,297	— 8 1	1 1 7					Zamindari (temporarily settled)	
	...	...	...					Government Forests	
— 11 —	1,05,668	— 3 3	— 8 9	381,936	— 11 6	...	...	Raiyatwari	Mandla
	1,69,115	— 1 10	— 5 —					Zamindari (temporarily settled)	
	...	...	...					Government Forests	
— 11 11	24,876	— 3 4	— 8 9	367,539	— 12 6	1	13,839	Raiyatwari	Seoni
	2,61,846	— 2 10	— 5 7					Zamindari (temporarily settled)	
	...	...	...					Government Forests	
1 15 11	6,32,609	— 9 5	1 1 1	318,588	1 15 9	1	10,630	Zamindari (temporarily settled)	Narsinghpur
	...	...	...					Government Forests	
1 9 8	7,150	— 3 9	— 11 1	435,874	1 11 2	...	...	Raiyatwari	Hoshangabad
	7,33,765	— 7 8	— 13 —					Zamindari (temporarily settled)	
	...	...	...					Government Forests	
1 8 6	1,65,672	— 5 1	— 10 9	352,906	1 10 7	2	44,381	Raiyatwari	Nimar
	4,20,245	— 7 3	— 11 7					Zamindari (temporarily settled)	
	...	...	...					Government Forests	
— 11 9	9,901	— 1 10	— 5 6	376,888	— 12 1	...	...	Raiyatwari	Betul
	2,75,598	— 2 8	— 6 2					Zamindari (temporarily settled)	
	...	...	...					Government Forests	
— 11 7	6,671	— 3 1	— 5 5	405,874	— 13 —	1	12,872	Raiyatwari	Chhindwára
	3,23,600	— 3 10	— 6 6					Zamindari (temporarily settled)	
	...	...	...					Government Forests	
1 13 8	8,13,417	— 9 8	— 13 4	435,016	1 13 11	3	37,386	Zamindari (temporarily settled)	Wardha
	...	...	...					Government Forests	
1 10 8	1,804	— 10 3	1 2 2	750,079	1 10 7	3	136,200	Raiyatwari	Nagpur
	12,45,932	— 10 5	— 15 10					Zamindari (temporarily settled)	
	...	...	...					Government Forests	
— 8 10	44,277	— 2 7	— 9 11	537,187	— 10 6	1	19,866	Raiyatwari	Chánda
	3,09,087	— 3 4	— 7 5					Zamindari (temporarily settled)	
	...	...	...					Government Forests	
— 12 6	416	— 2 3	1 5 5	506,023	— 14 8	1	10,222	Raiyatwari	Bhandára
	4,62,410	— 6 2	— 11 11					Zamindari (temporarily settled)	
	...	...	...					Government Forests	
— 12 3	38,847	— 2 10	— 11 7	292,248	— 12 7	...	...	Raiyatwari	Bálághát
	1,90,725	— 4 2	— 10 8					Zamindari (temporarily settled)	
	...	...	...					Government Forests	
— 14 2	3,280	— 4 3	— 9 9	585,837	1 — 7	...	...	Raiyatwari	Drug
	6,04,996	— 5 10	— 8 6					Zamindari (temporarily settled)	
	...	...	...					Government Forests	
— 9 5	4,744	— 5 1	— 9 8	840,692	— 13 7	2	45,795	Raiyatwari	Raipur
	7,08,638	— 5 2	— 8 5					Zamindari (temporarily settled)	
	...	...	...					Government Forests	
— 8 8	863	— 6 8	— 13 2	765,236	— 10 6	1	20,424	Raiyatwari	Bilaspur
	5,00,382	— 4 7	— 6 11					Zamindari (temporarily settled)	
	...	...	...					Government Forests	
1 — 2	4,25,070	— 3 8	— 9 10	8,868,986	1 2 6	20	531,028	Raiyatwari	Total
	98,02,542	— 5 10	— 10 8					Zamindari (temporarily settled)	
	...	...	...					Government Forests	
1 — 2	1,02,27,612	— 5 8	— 10 7	8,868,986	1 2 6	20	531,028	GRAND TOTAL	

Column 10—The cultivated area referred to in this column is the fully assessed portion of the net cropped area

Table V—*continued*

No. 87.—INCIDENCE OF THE LAND REVENUE ASSESSMENT ON THE AREA AND POPULATION OF EACH DISTRICT IN BERAR IN 1915-16

District and nature of tenure		Total area (in acres) by survey, less feudatories [col. 2 of table I, minus col. 3 of same table]	Deduct		Balance, that is, fully assessed area (in acres) for which figures are available		Total revenue from land (excluding cesses) of district (col. 2)	Population of district (col. 2)
			Area (in acres) not fully assessed	Area (in acres) for which the figures required for this table are not available	Total	Cultivated		
1		2	3(*a*)	3(*b*)	4(*a*)	4(*b*)	5	6
		Acres.	Acres.		Acres.	Acres.	₹	No
Akola	Raiyatwari	2,427,288	355,677	...	2,071,611	1,940,453	25,76,124	791,871
	Government Forests	205,806	205,806	...	...	...		
Amraoti	Raiyatwari	2,115,141	84,250	...	2,030,891	1,623,666	29,10,444	875,904
	Government Forests	895,596	895,596	...	...	...		
Buldaná	Raiyatwari	2,114,935	241,206	...	1,873,729	1,582,889	19,90,600	674,968
	Government Forests	275,092	275,092	...	...	...		
Yeotmal	Raiyatwari	2,578,586	989,939	...	1,588,647	1,209,817	11,38,544	724,410
	Government Forests	762,133	762,133	...	...	...		
Total	Raiyatwari	9,235,950	1,671,072	...	7,564,878	6,356,825	86,15,712	3,067,153
	Government Forests	2,138,627	2,138,627	...	...	...		
GRAND TOTAL		11,374,577	3,809,699	...	7,564,878	6,356,825	86,15,712	3,067,153

Column 3(a)—This column states jagir, izára, and palampat villages, all unassessed land, forest areas, village sites, roads, rivers, etc.
Column 4(a)—*Pôt kharáb* lands are excluded from this column, which includes only occupied lands available for cultivation
Column 4(b) states the cultivated area in khalsa villages only.
Column 5—The figures include the revenue derived from jagir, palampat, and izára villages. As regards the items of land revenue included, the practice has not been uniform, different districts having entered different items

Total revenue from land per head of population (cols. 5 and 6)	Land revenue assessed on fully assessed area [col. 4(*a*)]	Incidence per acre of land revenue (col. 8) on fully assessed area (col. 4)		Population of fully assessed area	Land revenue assessment per head of population of fully assessed area (cols. 8 and 11)	Towns of over 10,000 inhabitants		District and nature of tenure	
		For total area	For cultivated area			Number of towns	Aggregate population		
7	8	9	10	11	12	13	14	15	
₹ a. p.	₹	₹ a. p.	₹ a. p.	No.	₹ a. p.	No.	No.		
3 4 1	25,11,550	1 3 5	1 4 9	751,787	3 5 5	3	51,056	Raiyatwari Government Forests	Akola
3 5 2	28,15,333	1 6 2	1 11 9	860,918	3 4 4	3	59,277	Raiyatwari Government Forests	Amráoti
2 15 2	19,59,422	1 — 9	1 3 10	652,867	3 — —	3	35,991	Raiyatwari Government Forests	Buldaná
1 9 2	9,97,880	— 10 1	— 13 2	559,868	1 12 6	1	13,525	Raiyatwari Government Forests	Yeotmal
2 12 11	82,84,185	1 1 6	1 4 10	2,825,440	2 14 11	10	159,849	Raiyatwari Government Forests	TOTAL
2 12 11	82,84,185	1 1 6	1 4 10	2,825,440	2 14 11	10	159,849	GRAND TOTAL	

Column 8 shows assessment on occupied lands only, as stated in column 4(*a*)
Column 10—The incidence has been calculated on the area entered in column 4(*b*), that is, the cultivated area in khalsa villages only
Column 11 excludes population of jagir and izára villages

Table V—*concluded*

No. 88.—INCIDENCE OF THE LAND REVENUE ASSESSMENT ON THE AREA AND POPULATION OF EACH DISTRICT IN ASSAM IN 1915-16

District and nature of tenure	Total area (in acres) by survey, less feudatories [col. 2 of table I, minus col. 3 of same table]	Deduct: Area (in acres) not fully assessed	Deduct: Area (in acres) for which the figures required for this table are not available	Balance, that is, fully assessed area (in acres) for which figures are available: Total	Balance, that is, fully assessed area (in acres) for which figures are available: Cultivated	Total revenue from land (excluding cesses) of district (col. 2)	Population of district (col. 2)	Total revenue from land per head of population (cols. 5 and 6)
1	2	3(*a*)	3(*b*)	4(*a*)	4(*b*)	5	6	7
	Acres	Acres.		Acres.	Acres	*R*	No.	*R a. p.*
Cachar — Raiyatwari	2,235,551	1,779,130	...	456,421	336,759	5,49,735	497,463	1 2 —
Cachar — Zamindari (temporarily settled)	176,609	176,609	...	...	...	9,947		
Sylhet — Raiyatwari	877,183	364,379	...	512,804	...	4,73,030	2,472,671	— 6 9
Sylhet — Zamindari (temporarily settled)	190,243	161,687	...	28,556	...	2,05,057		
Sylhet — Zamindari (permanently settled)	2,410,974	175	...	2,410,799	...	3,65,162		
Goálpára — Raiyatwari	728,858	678,359	...	50,499	40,594	80,720	600,643	— 4 8
Goálpára — Zamindari (temporarily settled)	300,000	300,000	...	...	...	82,897		
Goálpára — Zamindari (permanently settled)	1,518,982	...	...	1,518,982	347,544	11,411		
Kámrúp — Raiyatwari	2,266,017	1,696,384	...	569,633	505,181	13,40,381	667,828	2 3 3
Kámrúp — Zamindari (temporarily settled)	206,623	206,623	...	...	...	1,32,936		
Darrang — Raiyatwari	1,985,050	1,632,184	...	352,866	312,186	8,09,981	377,314	2 6 3
Darrang — Zamindari (temporarily settled)	189,670	189,670	...	...	...	92,061		
Nowgong — Raiyatwari	2,377,854	2,098,727	...	279,127	*	5,86,894	303,596	2 — 7
Nowgong — Zamindari (temporarily settled)	56,706	56,706	...	...	...	31,354		
Sibságar — Raiyatwari	2,901,292	2,243,706	...	657,586	631,535	17,40,305	690,299	2 10 8
Sibságar — Zamindari (temporarily settled)	267,012	267,012	...	...	...	99,022		
Lakhimpur — Raiyatwari	2,312,730	1,984,311	...	328,419	302,631	9,37,119	452,153	2 4 5
Lakhimpur — Zamindari (temporarily settled)	234,348	234,348	...	...	...	92,196		
North-East Frontier — Raiyatwari	145,462	145,462	...	...	...	...	...	...
Nágá Hills — Raiyatwari	1,994,038	1,994,038	...	...	...	88,477	149,623	— 9 6
Khási and Jaintia Hills — Raiyatwari	1,295,002	1,288,663	...	6,339	6,261	52,303	235,069	— 3 9
Khási and Jaintia Hills — Zamindari (temporarily settled)	358	358	...	...	...	2,954		
Gáro Hills — Raiyatwari	2,006,005	1,963,932	...	42,073	33,635	1,05,893	158,936	— 10 10
Gáro Hills — Zamindari (temporarily settled)	3,359	...	...	3,359	3,359	1,309		
Gáro Hills — Zamindari (permanently settled)	428	...	...	428	*	12		
Lushai Hills — Raiyatwari	4,625,280	4,625,280	...	...	...	33,038	91,204	— 5 10
Total — Raiyatwari	25,750,262	22,494,495	...	3,255,767	2,168,782	67,97,876	6,713,635	1 2 10
Total — Zamindari (temporarily settled)	1,624,928	1,593,013	...	31,915	3,359	7,49,733		
Total — Zamindari (permanently settled)	3,930,384	175	...	3,930,209	347,544	3,76,585		
GRAND TOTAL	31,305,574	24,087,683	...	7,217,891	2,519,685	79,24,194	6,713,635	1 2 10

Column 1— Raiyatwari includes, besides raiyatwari tenures, all unsettled Government waste and forest lands and areas in which house-tax or poll-tax is levied; it also includes certain temporarily settled estates in Sylhet which were formerly (before 1902-03) included under Zamindari (temporarily settled). *Zamindari (temporarily settled)* includes, besides temporarily settled Zamindari estates, fee-simple grants, wholly or partially revenue-free tenures, and grants under progressive assessment

Column 5 includes all the items falling under the head "Land Revenue" in the Civil Accounts

* No information

Land revenue assessed on fully assessed area [col. 4(a)]	Incidence per acre of land revenue (col. 8) on fully assessed area (col. 4)		Population of fully assessed area	Land revenue assessment per head of population of fully assessed area (cols. 8 and 11)	Towns of over 10,000 inhabitants		District and nature of tenure	
	For total area	For cultivated area			Number of towns	Aggregate population		
8	9	10	11	12	13	14	15	
R	R a. p.	R a. p.	No.	R a. p.	No.	No.		
5,35,551	1 2 9	1 9 5	339,335	1 9 3	...	...	Raiyatwari	Cachar
...	...	...	...	...	...	...	Zamindari (temporarily settled)	
3,72,926	— 11 8	...	312,935	1 3 —	1	14,457	Raiyatwari	Sylhet
36,896	1 4 8	...	*	...			Zamindari (temporarily settled)	
3,65,162	— 2 5	...	2,046,025	— 2 10			Zamindari (permanently settled)	
78,179	1 8 9	1 14 10	60,874	1 4 7	...	...	Raiyatwari	Goálpára
...	...	...	...	...			Zamindari (temporarily settled)	
11,411	— — 1	— — 6	503,787	— — 4			Zamindari (permanently settled)	
12,56,166	2 3 3	2 7 9	534,558	2 5 7	1	12,481	Raiyatwari	Kámrúp
...	...	...	...	...			Zamindari (temporarily settled)	
8,09,981	2 4 9	2 9 6	265,175	3 — 10	...	...	Raiyatwari	Darrang
...	...	...	...	...			Zamindari (temporarily settled)	
5,60,322	2 — 1	...	268,149	2 1 5	...	...	Raiyatwari	Nowgong
...	...	...	...	...			Zamindari (temporarily settled)	
16,68,229	2 8 7	2 10 3	*	*	...	...	Raiyatwari	Sibságar
...	...	...	...	...			Zamindari (temporarily settled)	
8,51,474	2 9 6	2 13 —	290,057	2 15 —	1	14,563	Raiyatwari	Lakhimpur
...	...	...	...	...			Zamindari (temporarily settled	
...	...	...	...	...	...	...	Raiyatwari	North-East Frontier
...	...	...	...	...	...	...	Raiyatwari	Nágá Hills
13,532	2 2 2	2 2 7	...	...	...	...	Raiyatwari	Khási and Jaintia Hills
...	...	...					Zamindari (temporarily settled)	
39,028	— 14 10	1 2 7	44,801	- 14 5	...	...	Raiyatwari	Gáro Hills
1,249	— 5 11	— 5 11					Zamindari (temporarily settled)	
12	— — 5	*					Zamindari (permanently settled)	
...	...	...	...	...	...	...	Raiyatwari	Lushai Hills
61,85,388	1 14 6	*	*	*	3	41,501	Raiyatwari	Total
38,145	1 3 1						Zamindari (temporarily settled)	
3,76,585	— 1 6						Zamindari (permanently settled)	
66,00,118	— 14 8	*	*	*	3	41,501	GRAND TOTAL	

Column 10—The incidence has been calculated on the cultivated portion of the fully assessed area. Information has not been available for the cultivated portion of the fully assessed area in Sylhet and Nowgong

Column 11—The figures of population of fully assessed areas are estimates based upon village census registers

* No information

Table VI

No. 89.—NUMBER OF TRANSFERS OF LAND, AND AREA TRANSFERRED, IN EACH PROVINCE IN BRITISH INDIA

Province and nature of tenure	Number of transfers									
	By order of Court					By private contract or gift				
	1911-12	1912-13	1913-14	1914-15	1915-16	1911-12	1912-13	1913-14	1914-15	1915-16
1	2	3	4	5	6	7	8	9	10	11
Bengal—(*a*)										
Madras										
Proprietors { revenue-paying	1,296	1,016	(*a*)	(*a*)	(*a*)	105,089	125,523	(*a*)	(*a*	(*a*)
Proprietors { wholly or partially revenue-free	53	44	(*a*)	(*a*)	(*a*)	3,823	5,362	(*a*)	(*a*)	(*a*)
Bombay—										
Proprietors { revenue-paying	483	411	551	715	823	83,885	87,781	93,597	89,944	93,596
Proprietors { wholly or partially revenue-free	48	36	33	78	68	10,719	11,730	12,735	12,128	11,520
Sind—										
Proprietors { revenue-paying	53	13	30	46	29	11,385	10,566	11,036	10,306	13,135
Proprietors { wholly or partially revenue-free	1	1	...	3	3	541	524	537	411	642
Agra—										
Proprietors { revenue-paying	6,182	6,517	6,804	6,227	6,214	65,836	58,231	60,757	52,941	52,789
Proprietors { wholly or partially revenue free	125	157	191	183	164	1,587	1,725	1,729	1,576	1,680
Oudh—										
Proprietors { revenue-paying	2,299	2,022	2,339	3,400	2,287	27,529	28,618	28,263	26,969	27,459
Proprietors { wholly or partially revenue-free	25	11	5	17	19	124	137	185	91	124
Bihar and Orissa—										
Proprietors { revenue-paying	595	455	441	608	1,244	10,694	11,771	11,023	11,375	11,128
Proprietors { wholly or partially revenue-free	43	30	41	38	331	4,814	4,941	5,912	4,312	5,834
Tenants who have statutory (or otherwise recognised) powers of transfer	3,777	3,932	3,516	3,997	20,403	232,802	242,401	256,310	326,673	325,005
Punjab—										
Superior ownership and talukdari	...	...	...	...	...	281	277	312	1,817	317
Ownership	3,936	3,230	2,746	2,981	3,629	146,294	147,398	158,486	151,099	153,458
Right of occupancy	...	...	...	...	...	16,920	16,901	17,872	17,777	21,323

Notes—It is optional with local Governments to enter or omit transfers of lands held by tenants

The entries under "by order of court" state not merely the transfers occasioned by debt, but all forms of transfer effected through the medium of a court. The word "court" in the entry "by order of court" should be held to include a revenue court.

Changes of entry due to succession, partitions, or simple mortgages, are not really transfers, and are excluded from the table, as also are redemptions of mortgage. All temporary transfers such as leases are also excluded, but mortgage with possession is treated as a transfer and entered in the table

(*a*) Table discontinued

Area transferred (in acres)										Province and nature of tenure
By order of Court					By private contract or gift					
1911-12	1912-13	1913-14	1914-15	1915-16	1911-12	1912-13	1913-14	1914-15	1915-16	
12	13	14	15	16	17	18	19	20	21	22
										Bengal—(*a*)
										Madras—
9,628	90,191	(*a*)	(*a*)	(*a*)	338,303	404,364	(*a*)	(*a*)	(*a*)	Proprietors — revenue-paying
815	495	(*a*)	(*a*)	(*a*)	22,810	30,489	(*a*)	(*a*)	(*a*)	Proprietors — wholly or partially revenue-free
										Bombay—
2,961	2,796	4,094	6,554	5,605	634,663	634,450	658,161	584,418	633,700	Proprietors — revenue-paying
454	261	385	331	214	79,421	60,923	88,470	57,801	59,088	Proprietors — wholly or partially revenue-free
										Sind—
750	193	278	318	494	146,515	169,315	143,476	130,107	143,594	Proprietors — revenue-paying
63	7	...	30	11	14,129	14,247	9,578	6,098	11,072	Proprietors — wholly or partially revenue-free
										Agra—
266,430	156,866	145,388	144,471	216,933	686,742	661,123	655,725	583,685	584,758	Proprietors — revenue-paying
2,099	1,863	6,035	3,673	1,749	14,152	18,032	13,901	16,168	13,804	Proprietors — wholly or partially revenue-free
										Oudh—
111,460	52,964	61,649	51,747	45,485	263,201	223,013	235,830	218,998	169,614	Proprietors — revenue-paying
116	49	3	426	169	660	1,052	6,115	217	694	Proprietors — wholly or partially revenue-free
										Bihar and Orissa—
38,431	54,699	25,967	56,100	77,962	187,805	167,766	161,471	219,756	151,017	Proprietors — revenue-paying
459	2,239	1,075	545	7,881	9,449	9,744	10,813	8,031	11,052	Proprietors — wholly or partially revenue-free
19,136	24,867	28,061	27,962	126,346	836,705	457,822	657,442	538,802	546,600	Tenants who have statutory (or otherwise recognised) powers of transfer
										Punjab—
...	...	...	...	...	15,624	21,809	35,684	45,663	43,156	Superior ownership and talukdari
47,060	34,085	25,803	25,000	23,470	451,404	517,542	514,502	446,700	492,353	Ownership
...	...	...	...	...	36,963	37,584	40,143	37,933	48,379	Right of occupancy

See explanations given in the footnotes (page 254)
(*a*) Table discontinued

Table VI—*continued*

No. 89.—NUMBER OF TRANSFERS OF LAND, AND AREA TRANSFERRED, IN EACH PROVINCE IN BRITISH INDIA—*continued*

Province and nature of tenure	Number of transfers									
	By order of Court					By private contract or gift				
	1911-12	1912-13	1913-14	1914-15	1915-16	1911-12	1912-13	1913-14	1914-15	1915-16
1	2	3	4	5	6	7	8	9	10	11
Upper Burma—										
Proprietors { revenue-paying	596	374	347	356	465	32,301	40,770	42,444	37,907	35,019
Proprietors { wholly or partially revenue-free	10	4	2	4	7	141	22	13	16	17
Lower Burma—										
Proprietors { revenue-paying	1,393	1,340	1,060	885	1,239	44,207	51,333	52,196	48,659	44,410
Proprietors { wholly or partially revenue-free	...	...	...	...	...	...	...	...	...	...
Central Provinces—										
Proprietors { revenue-paying	365	353	363	427	355	2,370	2,172	1,954	2,831	2,533
Proprietors { wholly or partially revenue-free	11	5	17	4	3	47	19	58	21	1
Tenants who have statutory (or otherwise recognised) powers of transfer	223	189	233	258	203	2,507	3,084	3,591	3,750	5,355
Berar—										
Proprietors { revenue-paying	621	304	246	253	459	7,966	13,132	16,050	13,495	14,862
Proprietors { wholly or partially revenue-free	...	2	1	...	...	4,618	...	2	2	3
Assam—										
Proprietors { revenue-paying	956	706	1,431	395	761	24,189	29,834	23,302	18,573	15,310
Proprietors { wholly or partially revenue-free	49	5	65	7	4	144	123	151	290	84
Tenants who have statutory (or otherwise recognised) powers of transfer	63	...	...	...	...	4,558	...	...	...	...
North-West Frontier Province—										
Superior ownership and talukdari	7	1	2	(c)	1	36	38	39	85	31
Ownership	396	372	353	464	364	36,198	38,544	43,869	46,846	40,715
Right of occupancy	30	22	27	17	21	4,724	4,936	5,426	5,154	3,151
Ajmer-Merwara—										
Proprietors { revenue-paying	5	7,686	6	2	1	10,179	9,120	8,646	7,261	3,620
Proprietors { wholly or partially revenue-free	...	...	...	...	...	246	711	916	1,363	92
Delhi—										
Ownership	...	...	...	34	37	...	...	...	1,055	2,412
Right of occupancy	...	...	...	12	1	...	...	...	107	420
Coorg (*a*)—										
Proprietors { revenue-paying	71	37	53	42	68	480	754	859	715	649
Proprietors { wholly or partially revenue-free	26	13	13	10	18	7	8	18	25	17
Manpur Pargana (*b*)										
TOTAL	23,788	29,288	20,916	21,463	39,221	897,241	948,486	858,288	895,574	886,693

(*a*) The statement includes all legal transfers of property (1) by voluntary action of the owners and (2) by virtue of decrees of civil, and orders of revenue, courts. Transfers ordered by courts in cases of disputed succession, and those occasioned by debt incurred by the judgment-debtors, are included under the heading "by order of court." This heading also includes transfers ordered by civil courts from registered holders, to decree-holders, of lands sold by civil courts in satisfaction of decrees, and of holdings sold by the revenue authorities for arrears of revenue

(*b*) Transfers of property in land are not permitted in Manpur, except by sale and that only under special conditions.

(*c*) Not stated

Area transferred (in acres)										Province and nature of tenure
By order of Court					By private contract or gift					
1911-12	1912-13	1913-14	1914-15	1915-16	1911-12	1912-13	1913-14	1914-15	1915-16	
12	13	14	15	16	17	18	19	20	21	22
										Upper Burma—
4,584	2,695	4,152	2,727	3,165	139,400	230,610	175,421	157,650	138,960	Proprietors — revenue-paying
220	8	(*d*)	(*d*)	...	800	1	1	1	1	Proprietors — wholly or partially revenue-free
										Lower Burma—
17,151	15,174	11,490	11,169	13,796	511,000	573,480	571,264	511,715	429,727	Proprietors — revenue-paying
...	...	...	...	...	...	...	...	...	...	Proprietors — wholly or partially revenue-free
										Central Provinces—
95,093	155,140	78,307	101,071	93,325	343,650	375,279	331,318	477,892	419,304	Proprietors — revenue-paying
386	1,511	4,607	756	533	4,898	6,662	14,409	8,537	639	Proprietors — wholly or partially revenue-free
3,800	2,574	2,241	3,280	2,465	15,497	19,569	15,724	20,263	22,839	Tenants who have statutory (or otherwise recognised) powers of transfer
										Berar—
13,008	6,045	5,649	4,875	7,461	130,633	179,453	180,475	124,497	160,670	Proprietors — revenue-paying
...	169	330	...	...	58,323	...	3,435	1,155	73	Proprietors — wholly or partially revenue-free
										Assam—
2,133	4,491	3,184	2,513	1,952	33,611	54,557	38,802	23,628	24,620	Proprietors — revenue-paying
178	189	6,539	113	26	8,432	1,007	7,470	19,040	829	Proprietors — wholly or partially revenue-free
169	...	...	...	...	8,353	...	...	...	...	Tenants who have statutory (or otherwise recognised) powers of transfer
										North-West Frontier Province—
861	2,417	2,328	79	398	2,548	6,025	5,087	7,562	3,159	Superior ownership and talukdari
4,636	9,264	4,110	1,972	2,679	127,705	122,155	142,521	125,854	124,027	Ownership
139	825	238	55	1,843	13,877	12,152	13,700	11,172	13,844	Right of occupancy
										Ajmer-Merwara—
25	6,736	19	39	25	30,534	28,045	21,012	17,014	6,643	Proprietors — revenue-paying
...	...	...	...	...	2,317	2,835	3,015	4,110	584	Proprietors — wholly or partially revenue-free
										Delhi—
...	...	...	4,093	601	...	...	...	5,540	8,963	Ownership
...	...	...	23	1	...	...	...	191	205	Right of occupancy
										Coorg—
286	114	316	264	367	4,040	4,604	5,295	4,621	5,333	Proprietors — revenue-paying
114	9	48	67	85	47	89	100	116	315	Proprietors — wholly or partially revenue-free
642,645	628,936	422,296	450,253	635,041	5,174,211	5,045,798	4,760,360	4,414,935	4,269,616	Total

See explanations given in the footnotes (page 254)

(*d*) Less than one acre

Table VI—*continued*

No. 90—NUMBER OF TRANSFERS OF LAND, AND AREA TRANSFERRED, IN EACH DISTRICT IN BOMBAY

District and nature of tenure	Number of transfers				Area transferred (in acres)			
	By order of Court		By private contract or gift		By order of Court		By private contract or gift	
	1914-15	1915-16	1914-15	1915-16	1914-15	1915-16	1914-15	1915-16
1	2	3	4	5	6	7	8	9
Ahmadabad—								
Proprietors { revenue-paying	1	5	1,635	1,778	1	25	8,825	10,170
Proprietors { wholly or partially revenue-free	4	6	976	875	22	11	4,102	4,251
Kaira—								
Proprietors { revenue-paying	20	4	3,576	3,395	50	9	7,660	7,137
Proprietors { wholly or partially revenue-free	7	19	4,514	4,198	20	41	7,827	7,646
Panch Mahals—								
Proprietors { revenue-paying	4	1	474	523	17	2	1,829	2,309
Proprietors { wholly or partially revenue-free	1	...	283	264	4	...	750	861
Broach—								
Proprietors { revenue-paying	29	14	2,472	2,448	178	96	12,366	12,594
Proprietors { wholly or partially revenue-free	14	8	758	724	40	33	3,452	3,378
Surat—								
Proprietors { revenue-paying	17	6	3,593	3,617	63	84	14,668	14,115
Proprietors { wholly or partially revenue-free	3	1	265	299	15	11	3,302	2,175
West Khandesh—								
Proprietors { revenue-paying	19	18	1,987	2,958	83	132	20,825	31,051
Proprietors { wholly or partially revenue-free	2	...	92	106	14	...	1,970	1,219
East Khandesh—								
Proprietors { revenue-paying	137	126	4,059	7,022	1,056	1,050	31,198	57,242
Proprietors { wholly or partially revenue-free	7	1	234	359	56	1	3,741	4,425
Nasik—								
Proprietors { revenue-paying	112	105	6,581	7,018	1,770	1,213	60,989	61,502
Proprietors { wholly or partially revenue-free	...	6	141	134	7	12	1,522	1,312
Ahmadnagar—								
Proprietors { revenue-paying	11	1	8,885	8,559	117	24	91,434	95,806
Proprietors { wholly or partially revenue-free	...	...	92	77	...	...	1,819	4,907
Poona—								
Proprietors { revenue-paying	91	117	13,343	12,248	623	545	73,041	73,251
Proprietors { wholly or partially revenue-free	2	5	236	227	27	22	1,397	1,849
Sholapur—								
Proprietors { revenue-paying	26	35	4,682	4,851	483	408	57,565	58,668
Proprietors { wholly or partially revenue-free	...	1	53	52	...	12	1,218	527
Satara—								
Proprietors { revenue-paying	47	112	11,322	10,199	299	404	33,288	28,765
Proprietors { wholly or partially revenue-free	3	12	1,566	1,386	26	31	5,872	5,580
Belgaum—								
Proprietors { revenue-paying	25	24	4,187	4,556	274	210	26,052	29,731
Proprietors { wholly or partially revenue-free	25	6	1,366	1,240	97	40	8,311	7,997
Bijapur—								
Proprietors { revenue-paying	2	1	4,152	4,670	16	1	51,176	58,631
Proprietors { wholly or partially revenue-free	...	...	537	543	...	...	6,954	6,082
Dharwar—								
Proprietors { revenue-paying	6	3	4,506	5,026	45	15	35,327	40,182
Proprietors { wholly or partially revenue-free	...	...	421	369	...	...	4,090	3,507
Tanna—								
Proprietors { revenue-paying	29	26	4,394	4,230	573	307	20,384	20,265
Proprietors { wholly or partially revenue-free	3	1	490	439	2	...	1,055	3,073
Kolaba—								
Proprietors { revenue-paying	34	36	3,681	4,068	95	482	13,242	14,523
Proprietors { wholly or partially revenue-free	...	...	173	87	1	...	238	209
Ratnagiri—								
Proprietors { revenue-paying	22	51	3,039	2,677	148	181	12,966	8,680
Proprietors { wholly or partially revenue-free	...	...	31	7	...	...	181	90
Kanara—								
Proprietors { revenue-paying	83	138	3,376	3,753	308	417	11,583	9,078
Proprietors { wholly or partially revenue-free	...	2	...	134	...	...	...	...
Total—								
Proprietors { revenue-paying	715	823	89,944	93,596	6,554	5,605	584,418	633,700
Proprietors { wholly or partially revenue-free	78	68	12,128	11,520	331	214	57,801	59,088
Total	793	891	197,072	105,116	6,885	5,819	642,219	692,788

Table VI—*continued*

No. 91—NUMBER OF TRANSFERS OF LAND AND AREA TRANSFERRED IN EACH DISTRICT IN SIND

District and nature of tenure	Number of transfers				Area transferred (in acres)			
	By order of Court		By private contract or gift		By order of Court		By private contract or gift	
	1914-15	1915-16	1914-15	1915-16	1914-15	1915-16	1914-15	1915-16
1	2	3	4	5	6	7	8	9
Karachi—								
Proprietors { revenue-paying	1	...	609	809	19	...	27,450	22,997
Proprietors { wholly or partially revenue-free	...	...	7	7	...	...	154	70
Hyderabad—								
Proprietors { revenue-paying	...	...	855	1,018	...	...	20,518	20,430
Proprietors { wholly or partially revenue-free	...	...	75	126	...	...	1,976	2,087
Sukkur—								
Proprietors { revenue-paying	30	12	2,067	2,848	138	152	10,668	14,078
Proprietors { wholly or partially revenue-free	2	2	170	272	5	6	2,501	6,729
Larkana—								
Proprietors { revenue-paying	13	13	4,458	5,580	62	147	26,471	29,373
Proprietors { wholly or partially revenue-free	1	1	85	154	25	5	655	1,461
Upper Sind Frontier—								
Proprietors { revenue-paying	2	3	522	578	99	143	13,842	18,572
Proprietors { wholly or partially revenue-free	...	...	...	...	...	...	...	...
Thar and Parkar—								
Proprietors { revenue-paying	...	1	373	451	...	52	15,378	18,967
Proprietors { wholly or partially revenue-free	...	...	14	18	...	...	180	179
Nawabshah—								
Proprietors { revenue-paying	...	...	1,422	1,851	...	...	15,780	19,177
Proprietors { wholly or partially revenue-free	...	...	60	65	...	...	632	546
Total—								
Proprietors { revenue-paying	46	29	10,306	13,185	318	494	130,107	143,594
Proprietors { wholly or partially revenue-free	3	3	411	642	30	11	6,098	11,072
TOTAL	49	32	10,717	13,777	348	505	136,205	154,666

Table VI—*continued*

No. 82—NUMBER OF TRANSFERS OF LAND AND AREA TRANSFERRED IN EACH DISTRICT IN THE PROVINCE OF AGRA

District and nature of tenure	Number of transfers				Area transferred (in acres)			
	By order of Court		By private contract or gift		By order of Court		By private contract or gift	
	1914-15	1915-16	1914-15	1915-16	1914-15	1915-16	1914-15	1915-16
1	2	3	4	5	6	7	8	9
Dehra-Dún—								
Proprietors { revenue-paying	5	32	146	130	27	598	2,997	2,377
Proprietors { wholly or partially revenue-free	1	2	8	5	...	5	617	40
Saháranpur—								
Proprietors { revenue-paying	334	417	2,648	2,734	3,373	6,705	14,911	19,604
Proprietors { wholly or partially revenue-free	6	10	55	66	20	50	166	319
Muzaffarnagar—								
Proprietors { revenue-paying	325	274	2,080	2,362	3,614	2,839	14,549	15,634
Proprietors { wholly or partially revenue-free	14	13	97	113	130	52	237	375
Meerut—								
Proprietors { revenue-paying	413	519	3,749	3,738	3,246	5,568	19,595	19,240
Proprietors { wholly or partially revenue-free	8	9	78	92	48	22	168	167
Bulandshahr—								
Proprietors { revenue-paying	229	228	1,137	1,124	7,044	6,212	20,453	17,102
Proprietors { wholly or partially revenue-free	24	7	80	85	76	7	1,024	563
Aligarh—								
Proprietors { revenue-paying	313	261	1,259	1,250	11,105	15,434	22,517	19,404
Proprietors { wholly or partially revenue-free	8	7	62	69	14	10	75	102
Muttra—								
Proprietors { revenue-paying	237	204	1,410	1,511	4,141	2,463	14,297	10,810
Proprietors { wholly or partially revenue-free	5	7	38	29	19	45	602	370
Agra—								
Proprietors { revenue-paying	284	279	1,180	1,206	4,799	5,386	15,569	13,298
Proprietors { wholly or partially revenue-free	1	...	4	7	29	...	61	1,088
Farukhabad—								
Proprietors { revenue-paying	132	190	775	793	1,707	3,123	11,477	21,861
Proprietors { wholly or partially revenue-free	4	3	58	31	8	52	421	162
Mainpuri—								
Proprietors { revenue-paying	102	105	465	452	1,849	3,729	14,084	7,068
Proprietors { wholly or partially revenue-free	...	...	..	...	...	...	...	...
Etáwah—								
Proprietors { revenue-paying	74	92	428	513	2,757	2,790	11,164	29,076
Proprietors { wholly or partially revenue-free	...	...	11	8	...	...	11	5
Etah—								
Proprietors { revenue-paying	173	149	506	503	10,267	4,913	13,538	10,334
Proprietors { wholly or partially revenue-free	3	3	24	25	5	40	238	776
Bareli—								
Proprietors { revenue-paying	138	135	691	674	3,611	3,781	16,483	16,936
Proprietors { wholly or partially revenue-free	1	9	50	56	...	12	257	588
Bijnor—								
Proprietors { revenue-paying	151	182	1,255	1,340	3,019	1,864	11,657	20,335
Proprietors { wholly or partially revenue-free	5	8	58	59	443	10	414	171
Budaun—								
Proprietors { revenue-paying	214	294	1,059	1,389	6,144	11,207	17,693	2,239
Proprietors { wholly or partially revenue-free	14	14	61	85	97	207	212	380
Moradabad—								
Proprietors { revenue-paying	213	257	1,255	1,400	11,692	12,706	21,849	5,303
Proprietors { wholly or partially revenue-free	43	41	436	537	1,559	693	3,950	5,945
Shahjahánpur—								
Proprietors { revenue-paying	231	162	724	747	8,937	5,821	17,107	17,579
Proprietors { wholly or partially revenue-free	12	13	70	62	50	31	75	82
Pilibít—								
Proprietors { revenue-paying	37	55	140	216	746	54,822	4,073	6,632
Proprietors { wholly or partially revenue-free	2	1	32	17	55	34	109	350
Cawnpore—								
Proprietors { revenue-paying	160	188	920	780	9,296	14,049	24,734	18,254
Proprietors { wholly or partially revenue-free	...	...	...	...	...	...	...	...

Note.—Transfers by inheritance or non-permanent transfers, such as leases or usufructuary mortgages for short periods, are excluded but mortgages with possession are included, as also all transfers made under order of a court. Transfers of *malikana* rights, that is, rights to receive a portion of the profits of an estate not amounting to proprietary rights, have been excluded. Statistics of transfers of tenant-right are not given. Transfers by gift have been included.

Table VI—*continued*

No. 92—NUMBER OF TRANSFERS OF LAND, AND AREA TRANSFERRED, IN EACH DISTRICT IN THE PROVINCE OF AGRA—*continued*

District and nature of tenure	Number of transfers				Area transferred (in acres)			
	By order of Court		By private contract or gift		By order of Court		By private contract or gift	
	1914-15	1915-16	1914-15	1915-16	1914-15	1915-16	1914-15	1915-16
1	2	3	4	5	6	7	8	9
Fatehpur—								
Proprietors { revenue-paying	111	118	875	857	2,339	2,852	25,493	15,609
Proprietors { wholly or partially revenue-free	...	...	1	...	...	...	56	...
Bánda—								
Proprietors { revenue-paying	31	52	719	922	5,389	9,131	22,915	44,313
Proprietors { wholly or partially revenue-free	...	1	...	...	...	7	...	...
Hamírpur—								
Proprietors { revenue-paying	45	76	510	649	2,191	9,722	15,217	19,945
Proprietors { wholly or partially revenue-free	2	1	20	19	998	1	30	57
Allahabad—								
Proprietors { revenue-paying	202	164	1,505	1,325	6,276	2,936	24,592	18,913
Proprietors { wholly or partially revenue-free	4	5	54	18	42	142	2,421	75
Jhánsi—								
Proprietors { revenue-paying	36	30	454	455	3,030	2,321	18,207	20,886
Proprietors { wholly or partially revenue-free	...	1	3	4	...	216	838	3
Jalaun—								
Proprietors { revenue-paying	32	31	393	442	1,082	734	16,628	14,318
Proprietors { wholly or partially revenue-free	...	...	11	6	...	...	65	56
Benares—								
Proprietors { revenue-paying	40	42	818	848	510	519	8,755	13,016
Proprietors { wholly or partially revenue-free	...	...	1	1	...	...	447	476
Mirzapur—								
Proprietors { revenue-paying	40	21	702	655	2,057	425	26,551	17,868
Proprietors { wholly or partially revenue-free	11	3	238	224	79	19	3,529	1,236
Jaunpur—								
Proprietors { revenue-paying	89	60	1,147	1,057	2,498	1,345	16,178	12,446
Proprietors { wholly or partially revenue-free	...	...	4	1	...	...	40	1
Ghazipur—								
Proprietors { revenue-paying	80	64	642	666	1,585	1,626	14,999	9,878
Proprietors { wholly or partially revenue-free	...	...	...	...	...	...	...	...
Ballia—								
Proprietors { revenue-paying	137	117	919	882	1,372	1,949	6,648	12,905
Proprietors { wholly or partially revenue-free	...	...	3	...	...	...	19	...
Gorakhpur—								
Proprietors { revenue-paying	512	440	5,678	4,950	3,963	5,215	41,360	30,759
Proprietors { wholly or partially revenue-free	14	1	16	5	...	2	63	2
Basti—								
Proprietors { revenue-paying	458	402	4,527	4,562	3,595	9,533	20,708	21,130
Proprietors { wholly or partially revenue-free	1	5	2	12	1	92	15	95
Azamgarh—								
Proprietors { revenue-paying	551	454	7,917	7,132	10,738	3,934	26,731	21,288
Proprietors { wholly or partially revenue-free	...	...	...	39	...	...	...	270
Almora—								
Proprietors { revenue-paying	59	60	3,073	2,765	150	116	3,285	3,706
Proprietors { wholly or partially revenue-free	...	...	...	...	...	...	...	...
Garhwál—								
Proprietors { revenue-paying	24	34	1,140	1,487	53	73	1,420	1,261
Proprietors { wholly or partially revenue-free	...	...	...	...	...	...	...	...
Naini-Tal								
Proprietors { revenue-paying	15	26	95	273	269	483	5,251	2,411
Proprietors { wholly or partially revenue-free	...	...	1	5	...	...	8	50
Total—								
Proprietors { revenue-paying	6,227	6,214	52,941	52,789	144,471	216,933	583,685	584,758
Proprietors { wholly or partially revenue-free	183	164	1,576	1,680	3,673	1,749	16,168	13,804
Total	6,410	6,378	54,517	54,469	148,144	218,682	599,853	598,562

See explanation given in the footnote (page 260)

Table VI—*continued*

No. 93—NUMBER OF TRANSFERS OF LAND, AND AREA TRANSFERRED, IN EACH DISTRICT IN OUDH

District and nature of tenure	Number of transfers				Area transferred (in acres)			
	By order of Court		By private contract or gift		By order of Court		By private contract or gift	
	1914-15	1915-16	1914-15	1915-16	1914-15	1915-16	1914-15	1915-16
1	2	3	4	5	6	7	8	9
Lucknow—								
Proprietors { revenue-paying	151	128	1,058	1,075	3,219	4,462	12,520	9,626
Proprietors { wholly or partially revenue-free	6	9	10	14	107	73	21	206
Unao—								
Proprietors { revenue-paying	275	323	2,244	2,347	7,424	8,171	15,945	18,317
Proprietors { wholly or partially revenue-free	1	...	2	...	4	...	11	...
Rae-Bareli—								
Proprietors { revenue-paying	71	108	1,708	1,583	3,753	3,902	8,403	6,724
Proprietors { wholly or partially revenue-free	...	...	4	5	...	...	34	35
Sitapur—								
Proprietors { revenue-paying	87	101	593	700	3,909	5,137	20,738	19,606
Proprietors { wholly or partially revenue-free	...	...	...	...	...	...	...	...
Hardoi—								
Proprietors { revenue-paying	407	399	2,366	2,322	7,973	7,801	29,770	23,559
Proprietors { wholly or partially revenue-free	3	5	10	6	174	25	32	8
Kheri—								
Proprietors { revenue-paying	84	48	198	264	5,456	1,792	4,142	129,499
Proprietors { wholly or partially revenue-free	...	2	...	4	...	4	...	22
Fyzabad—								
Proprietors { revenue-paying	292	352	5,097	5,895	3,197	2,359	12,161	13,448
Proprietors { wholly or partially revenue-free	5	2	61	83	139	2	118	387
Gonda—								
Proprietors { revenue-paying	194	209	2,249	2,483	2,583	2,185	13,441	12,204
Proprietors { wholly or partially revenue-free	..	1	4	...	...	65	1	...
Bahraich—								
Proprietors { revenue-paying	18	35	138	150	276	1,051	3,804	1,751
Proprietors { wholly or partially revenue-free	...	...	...	...	...	...	...	...
Sultanpur—								
Proprietors { revenue-paying	822	339	6,047	6,086	4,286	2,730	48,483	9,981
Proprietors { wholly or partially revenue-free	...	...	...	...	...	...	...	...
Partábgarh—								
Proprietors { revenue-paying	843	157	2,507	2,222	7,086	3,337	18,292	12,410
Proprietors { wholly or partially revenue-free	2	...	...	1	2	...	...	1
Barabanki—								
Proprietors { revenue-paying	156	88	2,764	2,332	2,594	2,558	31,299	12,489
Proprietors { wholly or partially revenue-free	...	...	...	11	...	...	...	35
Total—								
Proprietors { revenue-paying	3,400	2,287	26,969	27,459	51,747	45,485	218,998	169,614
Proprietors { wholly or partially revenue-free	17	19	91	124	426	169	217	694
TOTAL	3,417	2,306	27,060	27,583	52,173	45,654	219,215	170,308

(See explanation given in the footnote (page 260))

Table VI—*continued*

No. 94—NUMBER OF TRANSFERS OF LAND AND AREA TRANSFERRED IN EACH DISTRICT IN BIHAR AND ORISSA

District and nature of tenure	Number of transfers				Area transferred (in acres)			
	By order of Court		By private contract or gift		By order of Court		By private contract or gift	
	1914-15	1915-16	1914-15	1915-16	1914-15	1915-16	1914-15	1915-16
1	2	3	4	5	6	7	8	9
Patna—								
Proprietors { revenue-paying	82	173	1,447	1,469	2,286	7,650	8,616	6,637
Proprietors { wholly or partially revenue-free	3	7	61	117	326	142	105	297
Tenants	10	831	9,694	10,890	13	2,652	11,807	13,415
Gaya—								
Proprietors { revenue-paying	71	192	767	797	5,458	13,894	6,297	15,179
Proprietors { wholly or partially revenue-free	2	26	30	22	6	4,263	98	71
Tenants	275	474	3,071	4,167	6,861	11,346	8,696	18,932
Shahabad—								
Proprietors { revenue-paying	83	121	1,560	989	18,493	12,491	36,458	25,088
Proprietors { wholly or partially revenue-free	...	6	95	108	...	108	471	341
Tenants	...	1,670	12,274	12,834	...	7,628	23,116	26,730
Darbhanga—								
Proprietors { revenue-paying	23	74	1,113	1,138	807	2,263	5,740	3,086
Proprietors { wholly or partially revenue-free	...	7	37	45	...	157	89	197
Tenants	6	4,183	47,025	48,282	14	8,415	46,392	37,876
Muzaffarpur—								
Proprietors { revenue-paying	104	157	2,451	2,222	1,680	2,858	31,244	18,800
Proprietors { wholly or partially revenue-free	7	16	74	60	76	131	608	261
Tenants	70	1,051	81,499	37,939	89	1,740	93,446	34,013
Saran—								
Proprietors { revenue-paying	43	128	1,924	2,366	7,120	7,076	46,789	32,884
Proprietors { wholly or partially revenue-free	...	14	...	4	...	68	...	8
Tenants	21	1,186	30,446	42,460	50	2,584	29,359	33,533
Champaran—								
Proprietors { revenue-paying	...	2	65	78	...	118	2,051	1,719
Proprietors { wholly or partially revenue-free	...	...	1	2	...	...	6	6
Tenants	12	165	16,927	22,517	97	1,404	28,906	34,014
Monghyr—								
Proprietors { revenue-paying	113	208	772	787	5,072	10,292	18,948	8,513
Proprietors { wholly or partially revenue-free	9	17	81	97	73	246	381	186
Tenants	370	1,802	11,663	12,506	1,604	11,325	25,035	26,683

Note.—The table has been prepared since 1908-09. It is, however, still incomplete as the transfers shown under the head "By order of Court" relate to transfers under orders of revenue officers only. Figures for transfers under orders of Civil Courts are not yet available.

Table VI—*continued*

No. 94.—NUMBER OF TRANSFERS OF LAND AND AREA TRANSFERRED IN EACH DISTRICT IN BIHAR AND ORISSA—*continued*

DISTRICT AND NATURE OF TENURE	NUMBER OF TRANSFERS				AREA TRANSFERRED (IN ACRES)			
	By order of Court		By private contract or gift		By order of Court		By private contract or gift	
	1914-15	1915-16	1914-15	1915-16	1914-15	1915-16	1914-15	1915-16
1	2	3	4	5	6	7	8	9
Bhagalpur—								
Proprietors { revenue-paying	12	34	212	194	178	1,044	452	426
Proprietors { wholly or partially revenue-free	...	5	76	90	...	251	303	527
Tenants	...	2,797	17,462	16,182	...	11,358	47,953	44,866
Purnea—								
Proprietors { revenue-paying	9	13	60	81	609	3,277	1,882	2,478
Proprietors { wholly or partially revenue-free	...	71	12	7	...	1,116	85	128
Tenants	6	1,863	9,656	12,634	201	23,235	62,903	75,027
Santhal Parganas—								
Proprietors { revenue-paying	...	1	25	9	...	7	48	231
Proprietors { wholly or partially revenue-free	...	...	36	10	...	...	79	3
Tenants	22	12	3,228	4,084	40	10	4,437	3,756
Cuttack—								
Proprietors { revenue-paying	38	83	506	514	7,465	9,075	6,620	14,136
Proprietors { wholly or partially revenue-free	...	62	2,335	3,212	...	140	1,581	2,232
Tenants	1,093	1,016	33,305	39,624	1,807	2,490	32,230	31,005
Balasore—								
Proprietors { revenue-paying	9	37	157	205	672	7,707	4,463	7,473
Proprietors { wholly or partially revenue-free	...	41	857	1,239	...	86	1,511	1,181
Tenants	578	743	21,175	28,793	1,086	1,867	20,125	28,345
Angul—								
Proprietors { revenue-paying	...	...	...	...	...	...	...	...
Proprietors { wholly or partially revenue-free	...	...	1	4	...	...	1	3
Tenants	154	190	...	...	148	187	...	...
Puri—								
Proprietors { revenue-paying	2	4	44	43	105	3	1,299	903
Proprietors { wholly or partially revenue-free	15	49	460	584	31	281	392	883
Tenants	475	783	17,720	18,377	1,344	2,416	16,862	19,106

See explanation given in footnote (page 263)

Table VI—*continued*

No. 94—NUMBER OF TRANSFERS OF LAND AND AREA TRANSFERRED IN EACH DISTRICT IN BIHAR AND ORISSA—*concluded*

District and nature of tenure	Number of transfers				Area transferred (in acres)			
	By order of Court		By private contract or gift		By order of Court		By private contract or gift	
	1914-15	1915-16	1914-15	1915-16	1914-15	1915-16	1914-15	1915-16
1	2	3	4	5	6	7	8	9
Sambalpur—								
Proprietors { revenue-paying	19	10	52	38	6,155	47	2,710	9,521
Proprietors { wholly or partially revenue-free	1	...	1	5	5	...	111	174
Tenants	118	56	104	128	133	39	1,398	1,065
Hazaribagh—								
Proprietors { revenue-paying	...	...	26	6	...	...	776	104
Proprietors { wholly or partially revenue-free	...	...	...	...	...	...	...	...
Tenants	143	455	2,355	2,952	1,830	8,857	18,495	40,834
Ranchi—								
Proprietors { revenue-paying	...	...	...	...	...	...	...	...
Proprietors { wholly or partially revenue-free	...	5	...	...	...	192	...	...
Tenants	107	161	514	549	4,163	17,439	12,584	8,536
Palamau—								
Proprietors { revenue-paying	...	7	194	187	...	210	45,363	5,346
Proprietors { wholly or partially revenue-free	1	5	155	226	28	700	2,210	4,542
Tenants	6	15	348	420	722	2,979	8,800	14,573
Manbhum—								
Proprietors { revenue-paying	...	...	...	5	...	...	...	493
Proprietors { wholly or partially revenue-free	...	...	...	2	...	...	...	12
Tenants	399	651	8,116	9,215	3,578	2,427	42,648	52,653
Singhbhum—								
Proprietors { revenue-paying	...	...	...	...	...	...	...	...
Proprietors { wholly or partially revenue-free	...	...	...	...	...	...	...	...
Tenants	132	199	91	452	4,182	5,948	3,610	1,636
Total—								
Proprietors { revenue-paying	608	1,244	11,375	11,128	56,100	77,962	219,756	51,017
Proprietors { wholly or partially revenue-free	38	331	4,312	5,834	545	7,881	8,031	11,052
Tenants	3,997	20,403	326,673	325,005	27,962	126,346	538,802	546,600
TOTAL	4,643	21,978	342,360	341,967	84,607	212,189	766,589	708,669

See explanation given in the footnote (page 263).

Table VI—*continued*

No. 95—NUMBER OF TRANSFERS OF LAND AND AREA TRANSFERRED IN EACH DISTRICT IN THE PUNJAB

District and nature of tenure	Number of transfers				Area transferred (in acres)			
	By order of Court		By private contract or gift		By order of Court		By private contract or gift	
	1914-15	1915-16	1914-15	1915-16	1914-15	1915-16	1914-15	1915-16
1	2	3	4	5	6	7	8	9
Hissar—								
Superior ownership and talukdari	...	...	...	...	...	...	...	...
Ownership	120	150	2,802	2,974	5,373	3,894	49,908	29,450
Right of occupancy	...	...	1,426	1,682	...	...	8,776	10,132
Rohtak—								
Superior ownership and talukdari	...	...	...	...	...	...	...	...
Ownership	108	172	4,084	5,088	1,211	596	11,981	16,305
Right of occupancy	...	...	220	286	...	...	443	563
Gurgáon—								
Superior ownership and talukdari	...	...	...	...	...	...	...	...
Ownership	71	88	7,829	9,878	616	569	18,948	21,297
Right of occupancy	...	...	1,250	1,518	...	...	2,156	2,761
Karnál—								
Superior ownership and talukdari	...	...	...	...	...	...	...	...
Ownership	74	71	2,822	3,159	1,361	992	12,635	12,673
Right of occupancy	...	...	174	235	...	...	380	466
Ambala—								
Superior ownership and talukdari	...	...	10	3	...	...	71	11
Ownership	114	89	6,073	6,239	822	638	12,279	10,917
Right of occupancy	...	...	489	595	...	...	669	777
Simla—								
Superior ownership and talukdari	...	...	...	...	...	...	...	...
Ownership	2	...	253	364	(a)	...	454	206
Right of occupancy	...	...	2	...	...	...	1	...
Kángra—								
Superior ownership and talukdari	...	...	2	6	...	...	1	267
Ownership	84	108	4,549	5,733	222	330	8,484	11,688
Right of occupancy	...	...	260	303	...	...	217	463
Hoshiárpur—								
Superior ownership and talukdari	...	...	...	5	...	...	...	2,325
Ownership	158	172	9,554	10,479	565	673	9,769	11,838
Right of occupancy	...	...	2,074	2,683	...	...	1,517	2,090
Jalandhar—								
Superior ownership and talukdari	...	...	...	2	...	...	...	26
Ownership	149	272	9,494	8,121	376	328	8,029	6,223
Right of occupancy	...	...	587	618	...	...	482	409
Ludhiána—								
Superior ownership and talukdari	...	...	1	...	...	...	(a)	...
Ownership	162	115	6,958	6,117	576	389	13,187	10,598
Right of occupancy	...	...	277	224	...	...	517	343
Ferozpur—								
Superior ownership and talukdari	...	...	3	2	...	...	338	1
Ownership	106	185	9,213	11,529	978	1,956	33,480	37,847
Right of occupancy	...	...	2,574	2,901	...	...	8,550	8,691
Multán—								
Superior ownership and talukdari	...	...	52	72	...	...	5,393	4,941
Ownership	22	80	2,087	2,354	1,575	1,035	21,879	21,019
Right of occupancy	...	...	36	47	...	...	432	357
Jhang—								
Superior ownership and talukdari	...	...	17	9	...	...	150	469
Ownership	54	47	1,462	1,969	700	416	16,415	15,400
Right of occupancy	...	...	10	17	...	...	96	186
Lyallpur—								
Superior ownership and talukdari	...	...	1,520	...	...	...	25,149	...
Ownership	3	10	2	850	37	125	54	18,496
Right of occupancy	...	...	1	3	...	...	27	41
Montgomery—								
Superior ownership and talukdari	...	...	...	6	...	...	...	(a)
Ownership	16	15	469	687	490	489	5,453	9,923
Right of occupancy	...	...	16	15	...	...	102	94

Note.—The table includes only transfers by mortgage and sale

(a) Less than an acre

Table VI—*continued*

No. 95—NUMBER OF TRANSFERS OF LAND AND AREA TRANSFERRED IN EACH DISTRICT IN THE PUNJAB—*continued*

District and nature of tenure	Number of transfers				Area transferred (in acres)			
	By order of Court		By private contract or gift		By order of Court		By private contract or gift	
	1914-15	1915-16	1914-15	1915-16	1914-15	1915-16	1914-15	1915-16
1	2	3	4	5	6	7	8	9
Lahore—								
Superior ownership and talukdari	...	...	...	...	...	...	...	...
Ownership	32	49	3,798	4,703	607	844	16,759	17,107
Right of occupancy	...	...	394	2,896	...	...	1,127	8,423
Amritsar—								
Superior ownership and talukdari	...	...	...	...	...	...	...	...
Ownership	42	60	7,837	7,754	124	214	13,913	12,884
Right of occupancy	...	...	825	774	...	...	974	908
Gurdáspur—								
Superior ownership and talukdari	...	...	1	...	...	...	2	...
Ownership	52	756	8,400	6,050	267	2,372	14,025	10,616
Right of occupancy	...	...	691	801	...	...	740	814
Siálkot—								
Superior ownership and talukdari	...	...	...	...	...	...	...	...
Ownership	123	166	12,464	13,296	511	438	21,580	20,539
Right of occupancy	...	...	1,075	827	...	...	904	890
Gujrát—								
Superior ownership and talukdari	...	...	...	...	...	...	...	...
Ownership	236	78	11,426	7,135	574	430	13,321	9,142
Right of occupancy	...	...	1,174	620	...	...	1,051	569
Gujránwála—								
Superior ownership and talukdari	...	...	...	...	...	...	...	...
Ownership	108	113	3,090	3,668	1,975	1,550	23,460	23,818
Right of occupancy	...	...	64	118	...	...	520	590
Sháhpur—								
Superior ownership and talukdari	...	...	1	1	...	...	118	4
Ownership	114	50	3,121	1,970	941	250	15,277	8,780
Right of occupancy	...	...	83	69	...	...	1,340	569
Jhelam—								
Superior ownership and talukdari	...	...	...	...	...	...	...	...
Ownership	170	163	5,372	5,577	420	566	8,665	8,954
Right of occupancy	...	...	590	717	...	...	674	1,017
Ráwalpindi—								
Superior ownership and talukdari	...	...	8	...	...	...	72	...
Ownership	256	159	8,108	7,302	618	207	8,162	7,827
Right of occupancy	...	...	1,138	1,043	...	...	1,113	986
Attock—								
Superior ownership and talukdari	...	...	1	...	...	...	218	...
Ownership	125	109	4,654	4,308	669	692	17,632	12,336
Right of occupancy	...	...	1,584	1,495	...	...	2,181	1,944
Mianwali—								
Superior ownership and talukdari	...	...	54	38	...	...	10,167	2,937
Ownership	107	122	4,357	3,991	867	1,291	19,608	15,546
Right of occupancy	...	...	420	456	...	...	1,725	1,292
Dera Ghazi Khan—								
Superior ownership and talukdari	...	...	43	9	...	...	57	145
Ownership	82	70	5,942	6,957	588	539	23,878	28,280
Right of occupancy	...	...	134	136	...	...	599	654
Muzaffargark—								
Superior ownership and talukdari	..	...	104	164	...	...	3,927	32,030
Ownership	191	160	4,879	5,226	1,937	1,593	27,464	82,694
Right of occupancy	...	...	209	244	...	...	620	624
Total—								
Superior ownership and talukdari	...	...	1,817	317	...	...	45,663	43,156
Ownership	2,981	3,629	151,099	153,458	25,000	23,470	446,700	492,353
Right of occupancy	...	...	17,777	21,323	...	...	37,933	48,379
TOTAL	2,981	3,629	170,693	175,098	25,000	23,470	530,296	583,888

See explanation given in the footnote (page 266)

Table VI—*continued*

No. 96—NUMBER OF TRANSFERS OF LAND AND AREA TRANSFERRED IN EACH DISTRICT IN UPPER BURMA

District and nature of tenure	Number of transfers				Area transferred (in acres)			
	By order of Court		By private contract or gift		By order of Court		By private contract or gift	
	1914-15	1915-16	1914-15	1915-16	1914-15	1915-16	1914-15	1915-16
1	2	3	4	5	6	7	8	9
Mandalay—								
Proprietors { revenue-paying	39	27	3,037	2,807	260	192	14,055	13,143
Proprietors { wholly or partially revenue-free	...	...	...	...	...	...	...	...
Bhamo—								
Proprietors { revenue-paying	...	...	...	...	...	...	...	...
Proprietors { wholly or partially revenue-free	...	...	...	...	...	...	...	...
Myitkyina—								
Proprietors { revenue-paying	16	5	...	...	285	22	...	...
Proprietors { wholly or partially revenue-free	...	...	...	...	...	...	...	...
Katha—								
Proprietors { revenue-paying	8	9	856	1,084	47	67	4,652	5,651
Proprietors { wholly or partially revenue-free	...	...	...	...	...	...	...	...
Sagaing—								
Proprietors { revenue-paying	12	18	7,503	7,148	29	43	26,183	22,017
Proprietors { wholly or partially revenue-free	...	...	...	...	...	...	...	...
Lower Chindwin—								
Proprietors { revenue-paying	40	50	3,076	3,512	141	220	9,890	10,349
Proprietors { wholly or partially revenue-free	...	...	...	...	...	...	...	...
Upper Chindwin—								
Proprietors { revenue-paying	3	...	108	130	11	...	348	525
Proprietors { wholly or partially revenue-free	...	...	...	...	...	...	...	...
Pakôkku—								
Proprietors { revenue-paying	20	8	5,038	4,959	568	100	18,083	15,277
Proprietors { wholly or partially revenue-free	...	...	...	...	...	...	...	...
Minbu—								
Proprietors { revenue-paying	30	24	1,980	1,689	101	78	7,409	6,353
Proprietors { wholly or partially revenue-free	...	...	...	...	...	...	...	...
Magwe—								
Proprietors { revenue-paying	17	33	1,051	443	187	352	3,251	1,751
Proprietors { wholly or partially revenue-free	...	...	...	...	...	...	...	...
Kyaukse—								
Proprietors { revenue-paying	51	71	1,314	1,180	450	660	7,544	6,951
Proprietors { wholly or partially revenue-free	...	...	...	...	...	...	...	...
Meiktila—								
Proprietors { revenue-paying	12	18	1,043	772	73	135	6,333	3,561
Proprietors { wholly or partially revenue-free	...	...	...	...	...	...	...	...
Ruby Mines—								
Proprietors { revenue-paying	4	4	9	26	(*b*)	...	(*b*)	59
Proprietors { wholly or partially revenue-free	...	...	...	...	...	...	...	...
Shwebo—								
Proprietors { revenue-paying	25	18	5,824	4,750	95	180	23,294	18,784
Proprietors { wholly or partially revenue-free	...	...	...	...	...	...	...	...
Yaméthin—								
Proprietors { revenue-paying	18	13	2,501	2,182	135	71	16,001	12,649
Proprietors { wholly or partially revenue-free	...	...	...	...	...	...	...	...
Myingyan—								
Proprietors { revenue-paying	61	167	4,567	4,337	344	1,045	20,607	21,890
Proprietors { wholly or partially revenue-free	...	...	...	...	...	...	...	...
Total—								
Proprietors { revenue-paying	356	465	37,904	35,019	2,727	3,165	157,650	138,960
Proprietors { wholly or partially revenue-free	(*c*) 4	(*c*) 7	(*c*) 16	(*c*) 17	(*a*)	(*a*)	(*c*) 1	(*c*) 1
Total	360	472	37,923	35,036	2,727	3,165	157,651	138,961

Note.—Transfers of property in land were not regularly registered in Upper Burma until 1st January 1914. The information is collected by revenue officers. The statement includes cases in which land has been permanently transferred by gift, sale, or other transactions, for valuable consideration. The term "court" includes a revenue office as well as a civil court

(*a*) No information (*b*) Less than an acre (*c*) Details for districts not given

Table VI—*continued*

No. 97—NUMBER OF TRANSFERS OF LAND AND AREA TRANSFERRED IN EACH DISTRICT IN LOWER BURMA

District and nature of tenure	Number of transfers				Area transferred (in acres)			
	By order of Court		By private contract or gift		By order of Court		By private contract or gift	
	1914-15	1915-16	1914-15	1915-16	1914-15	1915-16	1914-15	1915-16
1	2	3	4	5	6	7	8	9
Akyab—								
Proprietors, revenue-paying	75	61	4,301	4,892	901	882	28,986	30,854
Kyaukpyu—								
Proprietors, revenue-paying	148	40	740	947	898	127	3,357	3,684
Sandoway—								
Proprietors, revenue-paying	3	5	808	722	2	9	2,025	1,748
Rangoon Town—								
Proprietors, revenue-paying	17	62	173	204	8	79	613	39
Insein—								
Proprietors, revenue-paying	91	62	2,275	1,695	1,043	910	37,757	24,263
Hanthawaddy—								
Proprietors, revenue-paying	49	100	2,074	2,618	1,080	1,164	40,108	42,355
Pegu—								
Proprietors, revenue-paying	87	34	3,277	2,533	2,069	880	57,330	45,820
Thaxawadi—								
Proprietors, revenue-paying	55	74	3,751	3,529	535	654	35,704	24,694
Prome—								
Proprietors, revenue-paying	22	37	5,290	4,069	100	168	16,090	12,678
Maubin—								
Proprietors, revenue-paying	30	60	2,625	2,260	356	850	30,121	25,987
Pyapôn—								
Proprietors, revenue-paying	13	49	2,611	2,066	433	1,085	61,323	47,938
Bassein—								
Proprietors, revenue-paying	21	123	3,091	3,313	281	1,662	35,773	39,871
Henzada—								
Proprietors, revenue-paying	29	120	4,673	3,382	123	811	26,150	18,257
Myaungmya—								
Proprietors, revenue-paying	38	94	1,992	2,274	1,355	1,276	34,302	35,078
Thayetmyo—								
Proprietors, revenue-paying	12	22	578	689	46	84	1,445	1,706
Amherst—								
Proprietors, revenue-paying	70	125	2,738	2,585	504	922	24,959	20,783
Tavoy—								
Proprietors, revenue-paying	22	13	1,179	1,135	124	24	4,113	2,943
Mergui—								
Proprietors, revenue-paying	13	29	687	677	57	144	2,866	2,419
Toungoo—								
Proprietors, revenue-paying	37	72	2,166	1,808	557	1,487	23,563	19,510
Thatôn—								
Proprietors, revenue-paying	53	57	3,630	3,008	717	578	45,130	29,116
Salween—								
Proprietors, revenue-paying	...	...	...	4	...	...	...	20
Total	885	1,239	48,659	44,410	11,169	13,796	511,715	429,727

Table VI—*continued*

No. 98—NUMBER OF TRANSFERS OF LAND AND AREA TRANSFERRED IN EACH DISTRICT IN THE CENTRAL PROVINCES

DISTRICT AND NATURE OF TENURE	NUMBER OF TRANSFERS				AREA TRANSFERRED (IN ACRES)			
	By order of Court		By private contract or gift		By order of Court		By private contract or gift	
	1914-15	1915-16	1914-15	1915-16	1914-15	1915-16	1914-15	1915-16
1	2	3	4	5	6	7	8	9
Saugor—								
Proprietors { revenue-paying	31	22	144	157	6,090	5,205	27,351	28,456
Proprietors { wholly or partially revenue-free	...	...	...	...	...	...	...	...
Tenants who have statutory (or otherwise recognised) powers of transfer	21	10	132	117	350	129	1,029	802
Damoh—								
Proprietors { revenue-paying	27	11	145	152	5,368	554	11,164	6,860
Proprietors { wholly or partially revenue-free	...	...	...	...	...	...	...	...
Tenants who have statutory (or otherwise recognised) powers of transfer	31	25	297	358	401	180	1,184	1,573
Jubbulpore—								
Proprietors { revenue-paying	16	22	336	179	1,644	7,508	55,164	47,264
Proprietors { wholly or partially revenue-free	...	...	...	...	...	...	...	...
Tenants who have statutory (or otherwise recognised) powers of transfer	8	10	1,083	1,578	102	80	3,230	4,906
Mandla—								
Proprietors { revenue-paying	1	3	24	49	113	949	10,234	29,187
Proprietors { wholly or partially revenue-free	...	...	...	...	...	...	...	...
Tenants who have statutory (or otherwise recognised) powers of transfer	...	2	10	45	...	28	16	179
Seoni—								
Proprietors { revenue-paying	56	3	85	101	11,590	350	32,675	41,253
Proprietors { wholly or partially revenue-free	...	...	...	...	...	...	...	...
Tenants who have statutory (or otherwise recognised) powers of transfer	...	...	17	16	...	...	177	247
Narsinghpur—								
Proprietors { revenue-paying	36	12	78	84	11,014	4,160	34,080	28,076
Proprietors { wholly or partially revenue-free	...	...	...	...	...	...	...	...
Tenants who have statutory (or otherwise recognised) powers of transfer	37	29	170	174	488	297	1,517	1,341
Hoshangabad—								
Proprietors { revenue-paying	14	20	40	33	6,117	13,195	26,690	15,543
Proprietors { wholly or partially revenue-free	...	...	2	...	...	...	1,774	...
Tenants who have statutory (or otherwise recognised) powers of transfer	18	34	132	187	350	431	1,817	2,345
Nimar—								
Proprietors { revenue-paying	53	43	600	513	1,412	2,376	23,126	17,701
Proprietors { wholly or partially revenue-free	...	...	3	1	...	...	2,338	639
Tenants who have statutory (or otherwise recognised) powers of transfer	17	12	195	175	246	135	1,801	1,496
Betul—								
Proprietors { revenue-paying	9	4	37	81	7,490	3,407	8,825	49,782
Proprietors { wholly or partially revenue-free	...	...	...	...	...	...	...	...
Tenants who have statutory (or otherwise recognised) powers of transfer	1	...	52	13	13	...	739	165
Chhindwára—								
Proprietors { revenue-paying	19	34	130	117	6,382	16,180	26,881	14,143
Proprietors { wholly or partially revenue-free	1	...	1	...	365	...	1,582	...
Tenants who have statutory (or otherwise recognised) powers of transfer	...	...	24	100	...	...	210	630

Note.—The figures against "proprietors" are filled up from returns compiled on the basis of mutation proceedings. Those against "tenants" are based on statements furnished by patwaris in which all transfers are entered, including transfers by mortgage with possession, as well as transfers by sale, but excluding transfers by inheritance. The statement does not include leases or mortgages without possession

Table VI—*continued*

No. 98—NUMBER OF TRANSFERS OF LAND AND AREA TRANSFERRED IN EACH DISTRICT IN THE CENTRAL PROVINCES—*continued*

District and nature of tenure	Number of transfers				Area transferred (in acres)			
	By order of Court		By private contract or gift		By order of Court		By private contract or gift	
	1914-15	1915-16	1914-15	1915-16	1914-15	1915-16	1914-15	1915-16
1	2	3	4	5	6	7	8	9
Wardha—								
Proprietors { revenue-paying	25	27	247	309	2,230	3,292	10,520	29,847
Proprietors { wholly or partially revenue-free	...	...	...	...	...	...	...	...
Tenants who have statutory (or otherwise recognised) powers of transfer	20	9	106	98	281	130	1,542	1,040
Nágpur—								
Proprietors { revenue-paying	26	34	215	151	6,085	7,869	25,288	16,283
Proprietors { wholly or partially revenue-free	1	...	4	...	246	...	1,289	...
Tenants who have statutory (or otherwise recognised) powers of transfer	41	52	147	193	578	823	1,449	1,998
Chánda—								
Proprietors { revenue-paying	25	33	98	89	5,364	10,542	5,975	9,134
Proprietors { wholly or partially revenue-free	2	3	11		145	533	1,554	...
Tenants who have statutory (or otherwise recognised) powers of transfer	45	6	41	57	223	114	461	636
Bhandára—								
Proprietors { revenue-paying	18	13	92	94	2,142	4,107	19,378	13,164
Proprietors { wholly or partially revenue-free	...	...	...	...	...	...	...	...
Tenants who have statutory (or otherwise recognised) powers of transfer	13	5	98	85	124	74	910	603
Bálághát—								
Proprietors { revenue-paying	6	4	28	14	6,028	631	3,568	6,421
Proprietors { wholly or partially revenue-free	...	...	...	...	...	...	...	...
Tenants who have statutory (or otherwise recognised) powers of transfer	...	...	...	...	...	...	...	...
Drug—								
Proprietors { revenue-paying	18	25	62	100	7,282	4,397	14,796	17,609
Proprietors { wholly or partially revenue-free	...	...	...	...	...	...	...	...
Tenants who have statutory (or otherwise recognised) powers of transfer	...	...	126	140	...	...	778	681
Raipur—								
Proprietors { revenue-paying	36	27	52	80	13,331	4,359	26,010	27,100
Proprietors { wholly or partially revenue-free	...	...	...	...	...	...	...	...
Tenants who have statutory (or otherwise recognised) powers of transfer	...	...	83	200	...	...	486	903
Bilaspur—								
Proprietors { revenue-paying	11	18	418	250	1,389	4,424	106,167	21,481
Proprietors { wholly or partially revenue-free	...	...	...	...	...	...	...	...
Tenants who have statutory (or otherwise recognised) powers of transfer	6	9	1,037	1,819	124	44	2,917	3,289
Total—								
Proprietors { revenue-paying	427	355	2,831	2,533	101,071	93,325	477,892	419,304
Proprietors { wholly or partially revenue-free	4	3	21	1	756	533	8,537	639
Tenants who have statutory (or otherwise recognised) powers of transfer	258	203	3,750	5,355	3,280	2,465	20,263	22,839
TOTAL	689	561	6,602	7,889	105,107	96,323	506,692	442,782

See explanation given in the footnote (page 270)

Table VI—*continued*

No. 99—NUMBER OF TRANSFERS OF LAND AND AREA TRANSFERRED IN EACH DISTRICT IN BERAR

District and nature of tenure	Number of transfers				Area transferred (in acres)			
	By order of Court		By private contract or gift.		By order of Court		By private contract or gift	
	1914-15	1915-16	1914-15	1915-16	1914-15	1915-16	1914-15	1915-16
1	2	3	4	5	6	7	8	9
Akola—								
Proprietors { revenue-paying	...	27	4,020	4,611	...	523	36,019	47,410
Proprietors { wholly or partially revenue-free	...	...	...	...	...	...	...	...
Amráoti—								
Proprietors { revenue-paying	219	279	2,884	3,567	3,765	2,770	19,302	36,171
Proprietors { wholly or partially revenue-free	...	...	...	...	...	...	...	...
Buldána—								
Proprietors { revenue-paying	2	97	4,880	4,216	11	1,725	43,864	42,547
Proprietors { wholly or partially revenue-free	...	...	...	...	...	...	...	...
Yeotmal—								
Proprietors { revenue-paying	32	56	1,711	1,758	1,099	2,443	25,312	34,542
Proprietors { wholly or partially revenue-free	...	...	2	3	...	...	1,155	73
Total—								
Proprietors { revenue-paying	253	459	13,495	14,862	4,875	7,461	124,497	160,670
Proprietors { wholly or partially revenue-free	...	...	2	3	...	...	1,155	73
Total	253	459	13,497	14,865	4,875	7,461	125,652	160,743

Note.—The information is obtained from the Registration Department. The table includes all transfers effected by sale of fields under decree of a court (including a revenue court) either in execution of the decree or for recovery of arrears of land revenue. Private sales or recognised divisions of fields necessitating a change in the name of the registered occupant are entered under "by private contract or gift," as also are mortgages with possession. Transfers due to succession, by inheritance, simple mortgages, and leases are omitted

Table VI—*continued*

No. 100—NUMBER OF TRANSFERS OF LAND AND AREA TRANSFERRED IN EACH DISTRICT IN ASSAM

District and nature of tenure	Number of transfers				Area transferred (in acres)			
	By order of Court		By private contract or gift		By order of Court		By private contract or gift	
	1914-15	1915-16	1914-15	1915-16	1914-15	1915-16	1914-15	1915-16
1	2	3	4	5	6	7	8	9
Cachar—								
Proprietors { revenue-paying	2	...	6,010	2,956	...	...	9	(a)
Proprietors { wholly or partially revenue-free	...	...	122	...	...	...	(a)	...
Tenants who have statutory (or otherwise recognised) powers of transfer	...	...	...	...	...	...	...	...
Sylhet—								
Proprietors { revenue-paying	(a)	530	869	170	1,435	1,351	788	683
Proprietors { wholly or partially revenue-free	...	...	...	...	...	...	...	...
Tenants who have statutory (or otherwise recognised) powers of transfer	...	...	...	...	...	...	...	...
Goálpára—								
Proprietors { revenue-paying	...	...	6	4	...	...	33	36
Proprietors { wholly or partially revenue-free	...	...	...	...	...	...	...	...
Tenants who have statutory (or otherwise recognised) powers of transfer	...	...	...	...	...	...	...	...
Kámrúp—								
Proprietors { revenue-paying	99	36	2,963	3,320	425	111	5,165	5,948
Proprietors { wholly or partially revenue-free	7	4	114	82	113	26	907	802
Tenants who have statutory (or otherwise recognised) powers of transfer	...	...	...	...	...	...	...	...
Darrang—								
Proprietors { revenue-paying	25	29	1,892	2,223	79	79	3,929	4,001
Proprietors { wholly or partially revenue-free	...	...	49	...	...	...	18,122	...
Tenants who have statutory (or otherwise recognised) powers of transfer	...	...	...	...	...	...	...	...
Nowgong—								
Proprietors { revenue-paying	119	52	1,414	1,205	233	158	2,000	1,576
Proprietors { wholly or partially revenue-free	...	...	...	...	...	...	...	...
Tenants who have statutory (or otherwise recognised) powers of transfer	...	...	...	...	...	...	...	...
Sibságar—								
Proprietors { revenue-paying	43	85	3,766	3,081	161	149	6,728	8,395
Proprietors { wholly or partially revenue-free	...	...	5	2	...	...	11	27
Tenants who have statutory (or otherwise recognised) powers of transfer	...	...	...	...	...	...	...	...
Lakhimpur—								
Proprietors { revenue-paying	107	29	1,653	2,351	180	104	4,976	3,981
Proprietors { wholly or partially revenue-free	...	...	...	...	...	...	...	...
Tenants who have statutory (or otherwise recognised) powers of transfer	...	...	...	...	...	...	...	...
Total—								
Proprietors { revenue-paying	395	761	18,573	15,310	2,513	1,952	23,628	24,620
Proprietors { wholly or partially revenue-free	7	4	290	84	113	26	19,040	829
Tenants who have statutory (or otherwise recognised) powers of transfer	...	...	...	...	...	...	...	...
TOTAL	402	765	18,863	15,394	2,626	1,978	42,668	25,449

Note.—Transfers by order of a revenue court are included; and transfers by inheritance and non-permanent transfers, such as leases or usufructuary mortgages are excluded. The information is collected from the mutation registers of Revenue Officers supplemented by statistics obtained from the district registrars and the Judges' Courts. Statistics for this table are not available for the hill districts

(a) No information

Table VI—*concluded*

No. 101—NUMBER OF TRANSFERS OF LAND AND AREA TRANSFERRED IN EACH DISTRICT IN THE NORTH-WEST FRONTIER PROVINCE

District and nature of tenure	Number of transfers				Area transferred (in acres)			
	By order of Court		By private contract or gift		By order of Court		By private contract or gift	
	1914-15	1915-16	1914-15	1915-16	1914-15	1915-16	1914-15	1915-16
1	2	3	4	5	6	7	8	9
Hazára—								
Superior ownership and talukdari	...	...	...	...	...	...	...	...
Ownership	2	4	15,746	10,413	4	6	16,904	20,255
Right of occupancy	...	...	3,668	1,815	...	...	5,878	6,790
Peshawar—								
Superior ownership and talukdari	...	...	52	...	...	...	26	...
Ownership	313	185	13,320	12,115	807	976	26,589	23,030
Right of occupancy	14	7	947	723	37	12	1,554	1,262
Kohát—								
Superior ownership and talukdari	...	...	...	...	...	...	...	...
Ownership	37	43	4,896	4,371	221	235	17,206	15,612
Right of occupancy	1	4	218	161	3	33	755	461
Bannu—								
Superior ownership and talukdari	...	...	3	2	...	...	81	97
Ownership	42	45	9,930	9,800	145	312	35,494	34,055
Right of occupancy	...	...	92	77	...	...	584	589
Dera Ismail Khan—								
Superior ownership and talukdari	(*a*)	1	30	29	79	398	7,455	3,062
Ownership	64	65	1,631	2,438	793	1,128	28,546	29,883
Right of occupancy	1	10	218	360	12	1,798	2,370	4,730
Tochi—								
Superior ownership and talukdari	...	...	...	...	...	...	...	...
Ownership	1	17	395	792	1	13	266	493
Right of occupancy	...	...	...	...	...	...	...	...
Kurram—								
Superior ownership and talukdari	...	...	...	...	...	...	...	...
Ownership	5	5	928	786	1	9	849	699
Right of occupancy	1	...	11	15	3	...	31	12
Total—								
Superior ownership and talukdari	...	1	85	31	79	398	7,562	3,159
Ownership	464	364	46,846	40,715	1,972	2,679	125,854	124,027
Right of occupancy	17	21	5,154	3,151	55	1,843	11,172	13,844
TOTAL	481	386	52,085	43,897	2,106	4,920	144,588	141,030

Note.—Transfers by mortgage and sale only are included
(*a*) Not stated

No. 102—NUMBER OF TRANSFERS OF LAND AND AREA TRANSFERRED IN EACH DISTRICT IN AJMER-MERWARA

District and nature of tenure	Number of transfers				Area transferred (in acres)			
	By order of Court		By private contract or gift		By order of Court		By private contract or gift	
	1914-15	1915-16	1914-15	1915-16	1914-15	1915-16	1914-15	1915-16
1	2	3	4	5	6	7	8	9
Ajmer—								
Proprietors { revenue-paying	...	...	2,962	1,778	...	...	11,503	3,996
Proprietors { wholly or partially revenue-free	...	...	1,363	92	...	...	4,110	584
Merwara—								
Proprietors { revenue-paying	2	1	4,299	1,842	39	25	5,511	2,647
Proprietors { wholly or partially revenue-free	...	...	...	...	...	...	...	...
Kekri—								
Proprietors { revenue-paying	...	...	...	...	...	...	...	...
Proprietors { wholly or partially revenue-free	...	...	...	...	...	...	...	...
Total—								
Proprietors { revenue-paying	2	1	7,261	3,620	39	25	17,014	6,643
Proprietors { wholly or partially revenue-free	...	...	1,363	927	...	...	4,110	584
TOTAL	2	1	8,624	3,712	39	25	21,124	7,227

Note.—The figures exclude all changes due to successions, partitions, simple mortgages, redemptions of mortgages, and temporary transfers such as leases; but mortgages with possession are included. The column "by order of court" includes transfers occasioned by debt incurred by judgment-debtors, as also all other transfers effected by order of courts, civil and revenue

APPENDICES

APPENDIX A

Average yield, in pounds per acre, of the principal cultivated crops, revised with reference to the results of experiments made up to the year 1911-12.

A provisional return of the yield of the principal crops cultivated in India was first compiled in 1892, from various statistical publications, such as, agricultural and settlement reports, crop forecasts, gazetteers, replies to the enquiries of the Famine Commission, etc., and to provide for the periodical revision of the estimates a system of experimental crop cuttings was prescribed by the Government of India, the results of which were to be reported in quinquennial returns.

The instructions for the preparation of these returns are that the estimate given should be that of the average outturn on average soil in a year of average character as deduced from a consideration of the information obtained or experiments made during the years under review ; so that when multiplied by the average area cropped, it may give as near an approximation as possible to the outturn of the crop in an average year. The Agricultural Department of each Province has at its disposal a provisional estimate of the average yield of land of average quality (under the two major heads of irrigated and unirrigated land) for the several crops in each district. The object of the experiments annually made is to test the accuracy of these estimates, and to enable the head of the Agricultural Department in each province to revise his provincial estimates when necessary. Should it happen that the period has been one of unfavourable conditions which have affected the experiments reported, this would not necessarily involve the reduction of the standard estimates for the district or for the province, unless there were other reasons for thinking that, as estimates of yield in average years, they had been pitched too high.

As a result of the experiments made during the preceding quinquennium (1901-02 to 1906-07), considerable modification of the standard averages for several of the crops was made in all the provinces except Bombay and Bengal. Some three or four provinces have made a few revisions of this character on the results of the experiments conducted in the quinquennium 1907-08 to 1911-12 ; but, on the whole, the distrust in the results of the experiments as conducted by the district staff, to which expression was given by Bombay and Bengal on the last occasion, is growing. In the Bombay Presidency a system of more scientifically conducted experiments by officers of the Agricultural Department has been substituted for the system of experiments conducted by the district staff. In the Punjab and Sind the estimates framed by settlement officers at the time of revenue settlement have been preferred where these are available, while in certain other provinces the figures of the settlement officers have been freely referred to in checking the averages. In Bengal and Bihar and Orissa, although no change has been made in the system, the results of experiments made during the last twenty years have not been considered sufficiently reliable to justify any material change in the provisional estimates framed in 1892. In Burma the system has been condemned ; but the provincial authorities do not consider any change feasible for the present. [Instructions have since been issued by the Government of India for improving these returns and employing the agency of the Agricultural Department for the investigation of average crop outturns as far as possible, in all provinces.]

The leading features in the different provinces are stated in the following paragraphs :—

Bengal.—Owing to the administrative changes of 1912, by which Bihar and Orissa have been formed into a separate province, certain crops, which are important in that area but hardly grown at all in Bengal as now constituted, have been omitted from the present report. The results of the experiments made in the quinquennium under review do not warrant any general conclusions as to the average yields of the various crops, nor do they, except in the case of rice, sugarcane, and jute, afford grounds for modifying the provisional estimates hitherto adopted by the Agricultural Department (which are practically a reproduction of the estimates of 1892). The average yield of winter rice has been reduced from 1,234 lbs to 983 lbs ; on the other hand, the yield of sugarcane has been raised from 2,460 lbs to 2,905 lbs and that of jute from 1,200 lbs (3 bales) to 1,271 lbs (3·1 bales). In the consolidated tables for British India, the provisional estimates, therefore, continue to appear with these modifications in the statement of provincial averages, but in the detailed table the average outturn based upon the experiments of the quinquennial period under review is shown for each district.

Madras.—The experiments accepted as unobjectionable during the quinquennium were 3,385 in number as against 3,348 in the previous quinquennium. The average assessment of the plots of land selected for experiment is in excess of the average assessment of the province in many cases, therefore, the land selected is apparently superior to average class of land. The yield of the majority of crops has been raised, especially in the case of cotton and irrigated jawar : the yield of irrigated cotton has been raised from 66 lbs to 87 lbs and of unirrigated cotton from 44 lbs to 55 lbs, and of irrigated jawar from 1,118 lbs to 1,379 lbs. The only decreases relate to sesamum and unirrigated rice. The reported yield of paddy (unhusked rice) has been reduced by 38 per cent to obtain the yield of rice (husked).

Bombay.—The estimates of 1897 were prepared with great care and the results of the experiments made in the two quinquennia ending 1901-02 and 1906-07 were not considered sufficiently reliable to justify any revision. With the sanction of the Government of India the system of crop cutting experiments conducted by the district staff was abolished in the quinquennium under review, and a system of more scientifically conducted experiments on Government farms by the officers of the Agricultural Department was substituted. But the results as yet obtained from the experiments on Government farms are too meagre to justify a general revision of the estimates. A few changes considered to be necessary by the Provincial Director have, however, been made with great caution in the figures for certain districts.

Sind.—In many cases figures taken from the previous report have been repeated, while in several instances figures have been taken from the settlement reports. Of the experiments selected as giving results typical of an average crop during the present quinquennium three were on wheat, one on jawar, two on bajra, one on gram, and one on cotton. As a result, the provincial average has been raised in the case of wheat, jawar, bajra, gram, rapeseed and cotton, while it has been reduced in the case of sesamum ; the most important changes being the increase of the average yield of cotton from 308 lbs to 380 lbs, and that of bajra from 776 lbs to 971 lbs.

United Provinces.—The experiments made during the quinquennium under review have not necessitated any change in the provincial averages except for rice and maize. The yield of rice has been raised from 850 lbs to 900 lbs and that of maize from 1,050 lbs to 1,100 lbs.

Bihar and Orissa.—The present return relates to the province of Bihar and Orissa as constituted in 1912. Owing to carelessness in the selection of representative fields and to various other defects in the conduct of the experiments made in the quinquennium under review, the results arrived at do not afford any reliable information or justify any modification of the provisional estimates previously adopted by the Agricultural Department of the old province of Bengal on the basis of the estimates of 1892. In the consolidated tables for British India, these unrevised provisional estimates have therefore been retained in the statement of provincial averages, but in the detailed statement of district figures the average outturn based upon the experiments conducted during the quinquennium under review has been shown for each district, irrigated and unirrigated crops being classified separately.

Punjab.—The revisions of 1902 and 1907 were made on the basis of very unscientifically selected and inadequately supervised experiments carried out by the district staff without reference to the very careful estimates framed by the settlement officers at the time of revenue settlement. The present revision has been made in consultation with settlement officers in the case of districts of which the settlement is in the early stages, while in other cases the average yield has been worked out mainly from the areas and yields given in the assessment reports, and where the results differed materially from the yields fixed in 1907 without any change in agricultural conditions having taken place, the settlement officers' estimates have been preferred. There is no dobbt that the yields now fixed, based as they are on the over-cautious estimates of settlement officers, are too low, but they are at any rate placed on a uniform basis. The result of the revision is a reduction of the yields of all the crops except rapeseed and sugarcane the averages for which have been raised. The most important changes are the reduction of the yield of bajra from 462 lbs to 379 lbs and of that of gram from 701 lbs to 549 lbs, and the increase of the yield of rapeseed from 254 lbs to 396 lbs.

Burma.—The number of experiments made in the quinquennium ending 1911-12 was on the whole larger than in the previous quinquennium, and, as in the past, the majority of the experiments were conducted by sub-divisional and township officers. The Provincial Director of Agriculture remarks that this arrangement is far from satisfactory, that the improvement of the system was considered, but that no change appears to be feasible for the present. In order to show the main product only, the following deductions have been made from the gross outturn of the crops, namely, for rice and jawar 33 per cent, and for cotton 70 per cent. The estimates of average outturn of rice, wheat, jawar, and gram have been lowered while those of cotton and sesamum have been raised. The figures for the bean crop now discriminate between *Pegyi* (*Dolichos lablab*) and *Pegya* (*Phaseolus lunatus*) which are the most important varieties exported.

Central Provinces and Berar.—Experiments have been selected with greater care in the present quinquennium than in the past, and due attention has been given to seasonal peculiarities and to classes of soil. The average yield has been raised in the case of rice, jawar, gram, linseed, and sugarcane, and lowered in the case of sesamum and cotton. In order to show the yield of the main product a deduction of 38 per cent has been made in the case of rice and of 70 per cent in the case of cotton.

Assam.—In the previous quinquennium figures for Assam were not shown separately, but they were combined with those for the districts of Eastern Bengal to give the average for the province of Eastern Bengal and Assam. The present return has been prepared for the province of Assam since its re-constitution on 1st April 1912. Detailed figures for each district are not available except for winter rice, rape and mustard, sugarcane, and cotton ; these show a general increase over the previous estimates. In the case of cotton a deduction varying between 50 and 60 per cent has been made to obtain the yield of cleaned cotton. In almost all districts the number of experiments conducted during the period under review fell short of that made in any of the previous periods. The results, however, are stated to have been generally

reliable and to have tallied for the most part with the estimates made by settlement officers in some of the districts where important settlement operations were in progress.

North-West Frontier Province.—In the five years under review experiments were made by the district staff in only two districts, and the figures for those districts have been checked and modified where necessary on the basis of those experiments. For the other districts the averages previously adopted on the basis of estimates framed by settlement officers have been repeated. The Provincial averages have been raised slightly for all the crops except maize for which the figure has been reduced from 1,342 lbs to 1,292 lbs.

Ajmer-Merwara.—The figures reported appear to be merely averages of the results of the experiments conducted during the five years of the period without any consideration as to whether any of those years was of an average character or not. The yield of barley, maize, and cotton has been raised and that of jawar lowered, the most important change being the reduction of the yield of jawar from 424 lbs to 137 lbs. A reduction of 70 per cent has been made, as before, to obtain the yield of cleaned cotton.

Coorg.—The only experiments made have as usual been on rice. The average yield has been lowered from 1,507 lbs to 1,483 lbs, which is still very high in comparison with the reported yield of other provinces, but is ascribed partly to increased attention being paid to rice cultivation since the decline of the coffee industry and partly to the rice lands of Coorg being watered by hill streams which contain much manurial matter. [From experiments since made the average outturn comes to 1,316 lbs.]

Mysore.—The rainfall in the quinquennium under review is stated to have been generally erratic. The average yield of rice has been reduced from 879 lbs to 841 lbs, of sesamum from 215 lbs to 199 lbs, of sugarcane from 3,279 lbs to 3,138 lbs and of cotton from 89 lbs to 79 lbs, while that of ragi has been raised from 562 lbs to 581 lbs and of horse gram from 229 lbs to 257 lbs.

APPENDIX A—*continued*

No. 1.—AVERAGE OUTTURNS (lb PER ACRE) OF PRINCIPAL CROPS IN EACH PROVINCE OF BRITISH INDIA AND IN MYSORE REVISED WITH REFERENCE TO CROP EXPERIMENTS MADE UP TO THE YEAR 1911-12

Province		Rice (husked) (*Oryza Sativa*)	Wheat (*Triticum Sativum*)	Barley (*Hordeum vulgare*)	Jawar (*Sorghum vulgare*)	Bajra (*Pennisetum typhoideum*)	Ragi (*Elusine coracana*)	Maize (*Zea Mays*)	Peas and beans
Bengal	Irrigated	(*a*) 983	861	...	...	...	...	...	...
	Unirrigated	(*b*) 1,104 (*c*) 807							
Madras	Irrigated	1,193	...	...	1,379	1,020	1,419	...	...
	Unirrigated	887	...	...	721	659	1,075	...	...
Bombay	Irrigated	...	1,250	...	1,550	...	1,406	...	...
	Unirrigated	1,230	510	...	670	400	1,066	...	...
	Both	...	575	...	...	...	...	...	...
Sind	Irrigated	...	1,340	1,076	1,396	971	..	...	...
United Provinces	Irrigated	1,100	1,250	1,300	...	...	...	...	(*h*)1,150
	Unirrigated	850	850	900	650	550	...	1,100	(*h*) 600
	Both	900	1,050	1,100	...	...	...	...	(*h*)1,000
Bihar and Orissa*	Irrigated	(*a*) 1,234	(*d*) 984	881	...	...	820	820	...
	Unirrigated	(*b*) 800 (*c*) 800	(*e*) 451						
Punjab	Irrigated	782	898	1,018	488	521	...	1,112	...
	Unirrigated	474	555	592	381	365	...	766	...
	Both	688	726	716	406	379	...	908	...
Upper Burma	Irrigated	1,094	...	...	...	...	...	...	...
	Unirrigated	891	322	...	264	...	...	...	(*f*) 478
	Both	997	...	...	...	...	...	...	(*g*) 855
Lower Burma	Unirrigated	1,140	...	...	...	...	...	...	...
Central Provinces and Berar	Irrigated	624	600	...	...	664	...	...	...
	Unirrigated						...	...	...
	Both						...	...	...
Assam	Unirrigated	(*a*) 1,008 (*c*) 672	...	...	...	...	...	...	...
North-West Frontier	Irrigated	1,205	874	1,189	...	704	...	1,356	...
	Unirrigated	...	559	736	436	489	...	735	...
	Both		633	876	...	502	...	1,292	...
Ajmer-Merwara	Irrigated	...	...	1,248	...	...	...	946	...
	Unirrigated	...	...	550	137	..	...	835	...
	Both	...	...	1,168	...		...	868	...
Coorg	Unirrigated	1,483	...	...	...	...	...	...	...
Average for British India		1,005	814	877	904	566	1,147	986	833
Mysore	Irrigated	841	...	...	...	...	...	...	...
	Unirrigated	...	...	...	...	..	581	...	...

NOTE.—The average yield of both irigated and unirrigated land is ascertained by multiplying the yield of irrigated land by the irrigated area cropped, and that of unirrigated land by the unirrigated area cropped, and dividing the sum of these two products by the total area cropped.

* The estimates for Bihar and Orissa are the standards, adopted provisionally by the Agricultural Department of the province, which are partly based on the information collected in 1892. The results of the experiments for the period ending 1911-12, recorded in Appendix A—No. 6, are not considered sufficiently reliable to justify a revision of the provisional estimates.

(*a*) Winter (*b*) Spring or Summer (*c*) Autumn (*d*) Bihar (*e*) Chota Nagpur
(*f*) Dolichos lablab (*g*) Phaseolus lunatus (*h*) Pisum Sativum.

AVERAGE YIELD OF CROPS
(ALL PROVINCES)

Arhar (*Cajanus indicus*)	Gram (*Cicer arietinum*)	Linseed (*Linum usitatissimum*)	Til or jinjili (sesamum) (*Sesamum indicum*)	Rape and mustard (*Brassica sp*)	Sugarcane (*gúr*) (*Saccharum officinarum*)	Cotton (cleaned) (*Gossypium sp*)	Jute (*Corchorus sp*)	Province	
...	881	492	...	492	2,905	155	1,271	Irrigated Unirrigated	Bengal
...	...	...	373	...	6,701	87	...	Irrigated	Madras
...	...	...	238	...	...	55	...	Unirrigated	
...	1,200	...	...	...	6,950	...	...	Irrigated	Bombay
...	410	360	400	625	...	100	...	Unirrigated	
...	...	...	...	...	...	...	...	Both	
...	476	...	394	602	4,233	380	...	Irrigated	Sind
...	950	...	...	...	2,600	220	...	Irrigated	United Provinces
750	800	500	280	600	...	130	...	Unirrigated	
...	800	...	...	...	...	160	...	Both	
881	881	492	...	492	2,460	155	1,200	Irrigated Unirrigated	Bihar and Orissa
...	625	...	...	498	1,748	126	...	Irrigated	Punjab
...	534	...	...	330	1,467	95	...	Unirrigated	
...	549	...	...	396	1,686	118	...	Both	
...	...	...	...	...	...	...	...	Irrigated	Upper Burma
...	414	...	229	...	...	122	...	Unirrigated	
...	...	...	...	...	...	...	...	Both	
...	...	...	...	...	...	...	...	Unirrigated	Lower Burma
...	...	...	...	...	2,569	...	...	Irrigated	Central Provinces and Berar
...	532	226	224	...		86	...	Unirrigated	
...	...	...	...	...		...	...	Both	
...	...	448	448	504	1,904	154	1,200	Unirrigated	Assam
...	730	...	...	544	2,430	173	...	Irrigated	North-West Frontier
...	449	...	...	411	...	142	...	Unirrigated	
...	449	...	...	418	...	160	...	Both	
...	...	...	...	...	...	180	...	Irrigated	Ajmer-Merwara
...	...	...	...	...	...	127	...	Unirrigated	
...	...	...	...	...	...	170	...	Both	
...	...	...	...	...	...	...	...	Unirrigated	Coorg
815	688	360	273	467	2,719	98	1,263	Average for British India	
...	...	...	...	...	3,138	...	...	Irrigated	Mysore
...	257	...	199	...	...	79	...	Unirrigated	

APPENDIX A—*continued*

No. 2.—AVERAGE YIELD (lb PER ACRE) OF PRINCIPAL CROPS IN EACH DISTRICT OF BENGAL

District		Winter rice		Autumn rice		Summer rice		Wheat
		Transplanted	Broadcast	Transplanted	Broadcast	Transplanted	Broadcast	
Bardwan	Irrigated	1,026	1,517	1,183	...	...	...	...
	Unirrigated	1,082	...	1,109	632	...	...	...
Birbhum	Irrigated	1,385	...	...	218	...	...	1,097
	Unirrigated	1,023	1,222	...	...	...	...	...
Bankura	Irrigated	1,258	1,286	1,061	...	...	...	...
	Unirrigated	...	...	...	...	...	...	...
Midnapur	Irrigated	1,155	1,072	...	...	945	..	...
	Unirrigated	813	801	930	811	..	...	...
Hooghly	Irrigated	1,278	...	947	...	..	...	...
	Unirrigated	1,116	935	696	714	...	...	...
Howrah	Irrigated	...	...	...	...	...	...	...
	Unirrigated	908	...	...	...	...	...	...
24-Parganas	Irrigated	1,773	...	...	...	..	...	...
	Unirrigated	1,254	1,426	1,323	1,018	..	...	...
Nadia	Irrigated	...	...	...	...	...	...	...
	Unirrigated	1,056	1,151	...	901	...	...	...
Murshidabad	Irrigated	1,116	...	...	...	...	...	...
	Unirrigated	1,053	...	...	819	...	...	695
Jessore	Irrigated	...	...	...	...	...	...	...
	Unirrigated	1,068	811	...	941	...	...	...
Khulna	Irrigated	...	...	...	1,080	...	...	...
	Unirrigated	1,078	1,146	900	716	...	...	...
Rajshahi	Irrigated	...	...	...	...	...	...	...
	Unirrigated	868	994	...	727	...	...	...
Dinajpur	Irrigated	...	...	...	...	...	...	...
	Unirrigated	1,087	656	469	911	...	...	...
Jalpaiguri	Irrigated	...	...	...	...	...	...	...
	Unirrigated	1,070	...	...	709	...	...	...
Darjeeling	Irrigated	1,111	...	...	...	...	...	...
	Unirrigated	1,101	698	...	866	...	...	...
Rangpur	Irrigated	...	...	...	...	...	...	...
	Unirrigated	1,002	706	...	976	...	...	...
Bogra	Irrigated	...	...	...	...	...	...	...
	Unirrigated	1,023	713	...	827	...	...	...
Pabna	Irrigated	...	...	...	...	...	...	...
	Unirrigated	...	657	...	720	...	...	...
Malda	Irrigated	...	...	...	...	...	...	...
	Unirrigated	1,151	1,644	...	846	...	...	566
Dacca	Irrigated	...	...	...	...	...	...	...
	Unirrigated	1,619	905	...	718	...	...	517
Maimensingh	Irrigated	...	...	...	...	...	...	...
	Unirrigated	1,123	1,001	...	748	1,174	1,469	...
Faridpur	Irrigated	...	...	...	...	...	...	...
	Unirrigated	...	887	...	975	...	...	...
Bakarganj	Irrigated	...	...	...	...	...	...	...
	Unirrigated	889	...	530	709	...	..	...
Chittagong	Irrigated	...	...	...	...	...	...	...
	Unirrigated	1,154	1,388	1,130	846	1,250	844	...
Tippera	Irrigated	...	...	...	...	...	...	...
	Unirrigated	910	1,029	...	946	...	...	...
Noakhali	Irrigated	...	...	...	...	...	...	...
	Unirrigated	849	943	...	642	...	...	...
Chittagong Hill Tracts	Irrigated	...	...	...	...	...	...	...
	Unirrigated	1,900	...	1,018	1,000	...	...	...
Average for the Province.	Irrigated	1,260	1,292	1,064	649	945	...	1,097
	Unirrigated	1,092	986	906	813	1,212	1,156	593

NOTE.—The provincial average is the sum of the District figures divided by the number of districts.

AVERAGE YIELD OF CROPS
(BENGAL)

Barley (*a*)	Gram	Rape and mustard	Linseed	Sesamum (til)	Potato (*a*)	Sugarcane (*gúr*)	Cotton (cleaned) (*a*)	Jute	District
...	...	...	...	...	14,783	3,372	...	...	Irrigated — Bardwan
826	...	...	...	...	...	...	...	...	Unirrigated — Bardwan
...	...	...	...	...	...	2,097	...	...	Irrigated — Birbhum
...	...	...	...	...	...	5,811	...	...	Unirrigated — Birbhum
...	...	...	...	...	...	1,677	...	...	Irrigated — Bankura
...	...	...	...	...	...	...	...	...	Unirrigated — Bankura
...	...	...	...	...	...	...	...	895	Irrigated — Midnapur
...	...	...	...	...	...	...	...	1,342	Unirrigated — Midnapur
...	...	...	...	...	15,428	3,573	...	...	Irrigated — Hooghly
...	...	...	...	...	...	3,250	...	1,057	Unirrigated — Hooghly
...	...	...	...	...	..	5,011	...	...	Irrigated — Howrah
...	...	...	...	...	...	1,656	...	898	Unirrigated — Howrah
...	...	...	...	...	...	3,878	...	...	Irrigated — 24-Parganas
...	...	...	...	...	...	...	...	1,239	Unirrigated — 24-Parganas
...	...	...	...	...	...	...	...	...	Irrigated — Nadia
1,234	709	...	432	...	...	2,730	...	1,077	Unirrigated — Nadia
...	...	...	..	...	...	...	...	...	Irrigated — Murshidabad
882	1,626	...	556	...	...	...	...	1,308	Unirrigated — Murshidabad
..	...	...	...	...	...	...	...	...	Irrigated — Jessore
...	...	244	...	...	...	...	...	1,249	Unirrigated — Jessore
...	...	...	.	...	...	...	...	...	Irrigated — Khulna
...	...	...	...	...	...	...	...	2,468	Unirrigated — Khulna
...	...	...	...	..	...	...	...	...	Irrigated — Rajshahi
...	...	...	...	...	...	1,080	...	1,201	Unirrigated — Rajshahi
..	...	...	.	...	...	...	...	...	Irrigated — Dinajpur
...	...	461	...	...	...	1,396	...	1,159	Unirrigated — Dinajpur
...	...	...	...	...	...	...	...	...	Irrigated — Jalpaiguri
...	...	660	...	...	...	1,000	80	978	Unirrigated — Jalpaiguri
...	...	...	...	...	...	...	...	928	Irrigated — Darjeeling
...	...	...	...	...	...	...	...	994	Unirrigated — Darjeeling
...	...	...	...	...	...	...	...	...	Irrigated — Rangpur
...	...	295	...	...	...	3,587	...	1,216	Unirrigated — Rangpur
...	...	...	...	...	...	...	...	...	Irrigated — Bogra
...	...	...	...	...	...	3,616	...	1,072	Unirrigated — Bogra
...	...	...	...	...	...	...	...	...	Irrigated — Pabna
...	...	690	...	679	...	...	...	1,181	Unirrigated — Pabna
...	..	...	...	...	...	...	..	...	Irrigated — Malda
...	330	625	250	...	...	...	...	848	Unirrigated — Malda
..	..	..	...	...	...	...	...	...	Irrigated — Dacca
...	1,003	876	140	679	...	...	...	1,394	Unirrigated — Dacca
...	...	...	...	...	...	...	...	...	Irrigated — Maimensingh
...	..	377	...	470	...	2,784	...	1,225	Unirrigated — Maimensingh
...	...	...	..	...	...	...	...	..	Irrigated — Faridpur
...	...	285	...	...	...	2,966	...	1,719	Unirrigated — Faridpur
...	...	...	...	...	...	...	...	...	Irrigated — Bakarganj
..	...	...	...	...	...	871	...	894	Unirrigated — Bakarganj
...	...	...	...	...	...	...	..	...	Irrigated — Chittagong
...	...	...	...	...	...	4,600	...	...	Unirrigated — Chittagong
...	...	...	...	...	..	...	...	...	Irrigated — Tippera
...	...	...	...	...	...	...	...	1,297	Unirrigated — Tippera
...	...	...	...	...	..	...	...	...	Irrigated — Noakhali
...	...	200	...	237	...	...	...	...	Unirrigated — Noakhali
...	...	...	...	...	...	...	...	...	Irrigated — Chittagong Hill Tracts
...	...	540	...	...	...	...	128	...	Unirrigated — Chittagong Hill Tracts
...	...	...	...	...	15,106	3,268	...	911	Irrigated — Average for the Province
980	917	478	345	516	...	2,719	104	1,229	Unirrigated — Average for the Province

(*a*) The figures are based on experiments made up to 1906-07

APPENDIX A—*continued*

No. 3.—AVERAGE YIELD (lb PER ACRE) OF PRINCIPAL CROPS IN EACH DISTRICT OF MADRAS

District		Rice (husked) (*a*)	Jawar	Bajra	Ragi	Til or jinjili (sesamum)	Sugarcane (*gur*)	Cotton (cleaned)
Ganjam	Irrigated	1,087	...	...	1,169	305	5,376	...
	Unirrigated	...	...	684	714	248	...	...
Vizagapatam	Irrigated	1,269	...	995	1,262	481	7,231	...
	Unirrigated	...	...	873	996	401	...	...
Godávari	Irrigated	1,022	...	...	740	343	7,139	...
	Unirrigated	...	989	589	841	136	...	...
Kistna	Irrigated	1,090	1,209	...	1,214	449	4,396	...
	Unirrigated	...	818	616	1,110	228	...	113
Guntur	Irrigated	1,339	...	1,487	1,882	...	...	...
	Unirrigated	...	720	713	1,543	...	...	70
Nellore	Irrigated	1,067	1,533	1,217	1,697	274	...	...
	Unirrigated	...	617	986	1,232	182	...	20
Karnul	Irrigated	1,223	...	...	1,669	...	5,241	...
	Unirrigated	...	591	516	752	167	...	49
Bellary	Irrigated	1,187	...	...	1,042	...	7,185	...
	Unirrigated	...	486	471	447	232	...	52
Anantapur	Irrigated	1,286	1,391	...	1,365	...	6,067	...
	Unirrigated	...	689	477	1,085	140	...	39
Cuddapah	Irrigated	1,437	...	...	1,625	...	7,402	35
	Unirrigated	...	661	826	1,743	...	...	36
North Arcot	Irrigated	1,368	1,688	1,183	1,429	494	6,789	...
	Unirrigated	...	932	687	1,038	432	...	...
Chingleput	Irrigated	1,078	...	913	1,176	266	...	...
	Unirrigated	...	...	698	805	228	...	...
South Arcot	Irrigated	1,301	...	...	1,516	425	5,240	...
	Unirrigated	...	...	693	1,040	340	...	...
Salem	Irrigated	1,511	1,341	629	1,414	482	8,435	...
	Unirrigated	...	843	779	970	260	...	18
Coimbatore	Irrigated	1,438	1,216	1,026	1,629	385	8,638	...
	Unirrigated	...	1,180	594	1,652	380	...	67
Trichinopoly	Irrigated	1,452	853	559	1,194	270	3,436	...
	Unirrigated	...	613	522	868	213	...	40
Tanjore	Irrigated	931	...	660	1,092	259	...	...
	Unirrigated	...	...	780	502	270	...	...
Madura	Irrigated	1,552	1,011	...	1,026	474	...	...
	Unirrigated	...	908	449	1,109	232	...	71
Ramnad (*b*)	Irrigated	1,232	...	...	2,835	...	...	...
	Unirrigated	...	...	...	...	...	...	53
Tinnevelly	Irrigated	1,526	1,643	585	1,523	441	...	97
	Unirrigated	...	1,065	461	1,196	298	...	82
Nilgiris	Irrigated	...	...	...	...	...	...	...
	Unirrigated	1,335	...	...	962	...	...	...
Malabar	Irrigated	970	...	...	...	143	...	...
	Unirrigated	753	...	...	1,356	143	...	...
South Canara	Irrigated	916	...	...	...	...	...	...
	Unirrigated	1,014	...	...	...	...	...	...
Average for the Province.	Irrigated	1,193	1,379	1,020	1,419	373	6,701	87
	Unirrigated	887	721	659	1,075	238	...	55

(*a*) The yield reported in unhusked rice has been reduced by 38 per cent
(*b*) The figures relate to 1910-11 only

APPENDIX A—*continued*

No. 4

APPENDIX A—*continued*

No. 4.—AVERAGE YIELD (lb PER ACRE) OF PRINCIPAL CROPS IN EACH DISTRICT OF BOMBAY

District		Rice (husked)	Wheat	Jawar	Bajra	Ragi	Maize	Gram	Linseed
Ahmadabad	Irrigated	...	1,300	...	...	...	...	...	...
	Unirrigated	1,440	560	(a)1,080	840	1,440	...	500	350
Kaira	Irrigated	...	1,300	...	...	...	...	...	...
	Unirrigated	1,320	600	(a)1,050	970	1,440	...	500	...
Panch Mahâls	Irrigated	...	1,300	...	...	...	...	...	...
	Unirrigated	1,200	700	(a)1,190	825	1,420	1,190	600	360
Broach	Irrigated	...	...	...	...	...	...	...	...
	Unirrigated	900	600	(a)1,160 (b)1,020	700	1,500	...	500	...
Surat	Irrigatad	...	...	...	...	...	...	...	...
	Unirrigated	1,560	560	(a)760	600	1,200	...	500	...
West Khandesh	Irrigated	...	1,280	...	...	...	...	1,200	...
	Unirrigated	1,080	600	(a)720	450	900	...	500	360
East Khandesh	Irrigated	...	1,280	...	...	...	...	1,200	..
	Unirrigated	1,080	600	(a)720	380	900	...	500	360
Násik	Irrigated	...	1,320	(b)1,400	...	1,400	...	1,200	...
	Unirrigated	1,080	460	520	360	850	...	350	360
Ahmadnagar	Irrigated	...	1,360	(b)1,800	...	1,400	...	1,200	...
	Unirrigated	1,040	460	(b)540	340	900	...	380	360
Poona	Irrigated	...	1,080	(b)1,500	...	...	...	1,200	...
	Unirrigated	1,120	350	500	340	900	...	320	360
Sholapur	Irrigated	...	1,080	(b)1,500	...	...	...	1,200	...
	Unirrigated	900	400	(b)540	320	...	...	360	360
Satara	Irrigated	...	1,350	(b)1,500	...	...	...	1,200	...
	Unirrigated	1,120	480	720	360	900	...	380	360
Belgaum	Irrigated	..	1,200	...	...	...	...	...	...
	Unirrigated	1,140	560	800	400	900	...	400	360
Bijapur	Irrigated	...	1,080	...	...	...	...	...	...
	Unirrigated	800	400	540	320	...	..	340	360
Dharwar	Irrigated	...	...	...	...	...	...	...	...
	Unirrigated	1,140	500	1,000	450	1,200	...	500	360
Tanna	Unirrigated	1,200	...	...	...	770	...	400	...
Kolába	"	1,320	...	...	...	800	...	380	...
Ratnágiri	"	1,020	...	...	...	680	...	320	...
Kánara	"	1,320	...	...	...	1,470	...	480	...
Average for the Province	Irrigated	...	1,250	1,550	...	1,400	...	1,200	..
	Unirrigated	1,230	510	670	400	1,060	...	410	360
	Both	...	575	...	...	...	...	...	...

(a) Kharif (b) Rabi

AVERAGE YIELD OF CROPS
(BOMBAY)

Sesamum (til or jinjili)	Sugarcane (*gúr*)	Cotton (cleaned)	Rape and mustard	Spelt	Kodra (*Paspalum scrobiculatum*)	Groundnut (*Arachis hypogœa*)		District
...	6,000	...	...	...	...	...	Irrigated	Ahmadabad
400	...	125	640	...	1,320	...	Unirrigated	
...	6,000	...	...	...	...	...	Irrigated	Kaira
400	...	115	675	...	1,275	...	Unirrigated	
...	5,000	...	...	...	...	...	Irrigated	Panch Maháls
400	...	100	600	...	1,130	...	Unirrigated	
...	7,000	...	...	...	...	...	Irrigated	Broach
450	...	130	...	...	1,025	...	Unirrigated	
...	7,000	...	...	...	...	3,000	Irrigated	Surat
400	...	120	...	...	1,120	...	Unirrigated	
...	7,000	...	...	1,500	...	3,000	Irrigated	West Khandesh
400	...	100	...	...	900	...	Unirrigated	
...	7,000	...	...	1,500	...	3,000	Irrigated	East Khandesh
400	...	90	...	...	900	...	Unirrigated	
...	7,000	...	...	1,500	...	3,000	Irrigated	Násik
400	..	90	...	...	...	...	Unirrigated	
...	7,000	...	...	1,500	...	3,000	Irrigated	Ahmadnagar
400	...	90	...	...	...	...	Unirrigated	
...	7,000	...	...	1,500	...	3,000	Irrigated	Poona
400	...	90	...	...	...	...	Unirrigated	
...	7,000	...	...	1,500	...	3,000	Irrigated	Sholapur
400	...	90	...	...	...	...	Unirrigated	
...	7,000	...	...	1,500	...	3,000	Irrigated	Satara
400	...	90	...	...	...	...	Unirrigated	
...	7,000	...	...	1,500	...	3,000	Irrigated	Belgaum
400	..	100	...	...	...	...	Unirrigated	
...	7,000	...	...	1,500	...	3,000	Irrigated	Bijapur
400	...	90	..	...	...	...	Unirrigated	
...	7,000	...	...	1,500	...	3,000	Irrigated	Dharwar
400	...	120	...	...	...	...	Unirrigated	
...	7,000	...		...	...	...	Irrigated	Tanna
400	...	...	...	...	640	...	Unirrigated	
...	4,000	...	..	...	...	...	Irrigated	Kolába
400	...	...	...	...	800	...	Unirrigated	
...	4,000	...	...	...	...	...	Irrigated	Ratnágiri
400	...	...	..	...	675	...	Unirrigated	
...	7,000	...	...	...	...	...	Irrigated	Kánara
...	..	...	...	...	...	...	Unirrigated	
400	6,950	...	...	1,500	...	3,000	Irrigated	Average for the Province
...	...	100	625	...	1,100	...	Unirrigated	
...	...	...	...	...	...	...	Both	

APPENDIX A—*continued*

No. 5.—AVERAGE YIELD (lb PER ACRE) OF PRINCIPAL CROPS IN EACH DISTRICT OF THE UNITED PROVINCES OF AGRA AND OUDH

District *			Rice (husked)	Wheat	Barley	Jawar	Bajra	Maize	Gram
Almora	Naini Tal, Almora, Garhwál, Dehra-Dún	Irrigated	1,600	1,250	...	...	...	...	...
		Unirrigated	1,400	1,000	...	...	...	...	...
Moradabad	Moradabad, Saháranpur, Bijnor, Bareli	Irrigated	1,050	1,250	1,300	...	...	...	1,000
		Unirrigated	800	800	1,000	650	500	1,000	750
Muzaffarnagar	Muzaffarnagar	Irrigated	1,000	1,300	1,500	...	...	...	1,000
	Meerut	Unirrigated	800	850	1,000	700	450	1,200	800
Bulandshahr	Bulandshahr	Irrigated	1,000	1,300	1,500	...	...	...	1,000
	Aligarh	Unirrigated	700	900	1,000	650	650	1,200	800
Mainpuri	Mainpuri, Etáh, Etawáh, Farukhabad	Irrigated	950	1,250	1,300	...	...	...	1,000
		Unirrigated	600	700	800	650	500	1,200	700
Muttra	Muttra	Irrigated	850	1,200	1,400	...	...	...	1,000
	Agra	Unirrigated	550	700	750	650	650	800	700
Budaun	Budaun	Irrigated	950	1,250	1,250	...	...	...	1,000
	Shahjahánpur	Unirrigated	750	800	1,000	650	550	1,200	800
Sitapur	Sitapur	Irrigated	1,000	1,250	1,300	...	...	...	950
	Hardoi	Unirrigated	800	900	1,100	650	550	1,200	900
Bahraich	Bahraich, Pilibit, Kheri	Irrigated	1,050	1,300	1,300	...	...	...	1,000
		Unirrigated	900	1,050	1,100	600	550	1,300	950
Unao	Unao, Lucknow, Rae-Bareli	Irrigated	1,000	1,250	1,400	...	...	...	1,000
		Unirrigated	800	600	700	650	600	1,100	900
Sultanpur	Sultanpur, Barabanki, Partábgarh, Fyzabad	Irrigated	1,100	1,250	1,500	...	...	...	1,000
		Unirrigated	800	650	800	650	650	1,100	950
Fatehpur	Fatehpur, Cawnpore, Allahabad	Irrigated	1,050	1,250	1,300	...	...	...	1,000
		Unirrigated	800	600	700	650	550	1,000	900
Benares	Benares, Jaunpur, Mirzapur	Irrigated	1,000	1,100	1,300	...	...	...	800
		Unirrigated	700	600	800	650	500	1,000	600
Ballia	Ballia, Ghazipur, Azamgarh	Irrigated	1,200	1,250	1,250	...	...	...	950
		Unirrigated	900	750	800	650	700	1,100	900
Basti	Basti, Gonda, Gorakhpur	Irrigated	1,050	1,250	1,300	...	...	...	900
		Unirrigated	900	800	750	650	400	1,000	750
Jhansi	Jhansi	Irrigated	800	1,000	1,000	...	...	...	700
	Jalaun	Unirrigated	550	650	500	550	400	650	550
Bánda	Bánda	Irrigated	800	800	1,000	...	...	...	800
	Hamírpur	Unirrigated	700	500	500	550	400	650	750
Average for the Province		Irrigated	1,100	1,250	1,300	...	...	...	950
		Unirrigated	850	850	900	650	550	1,100	800
		Both	900	1,050	1,100	...	...	...	800

* The districts are grouped into agricultural regions, and the determinations made in the representative district of each region are applied to the whole of that region.

AVERAGE YIELD OF CROPS
(UNITED PORVINCES)

Peas	Arhar	Linseed	Sesamum (til or jinjili)	Rape and mustard	Sugarcane (*gúr*)	Cotton (cleaned)	Indigo (dye)	District		
...	...	...	...	...	...	...	...	Irrigated	Naini Tal, Almora, Garhwál	Almora
...	...	...	...	...	...	...	...	Unirrigated	Dehra-Dún	Almora
750	...	...	...	...	2,450	...	18	Irrigated	Moradabad, Saháranpur	Moradabad
500	...	400	320	430	...	120	...	Unirrigated	Bijnor, Bareli	Moradabad
800	...	...	...	...	2,800	200	19	Irrigated	Muzaffarnagar	Muzaffarnagar
550	...	...	350	490	..	140	...	Unirrigated	Meerut	Muzaffarnagar
1,000	...	...	...	...	2,500	200	19	Irrigated	Bulandshahr	Bulandshahr
650	...	...	350	490	...	130	...	Unirrigated	Aligarh	Bulandshahr
800	...	...	...	...	2,200	230	15	Irrigated	Mainpuri, Etáh, Etawáh	Mainpuri
550	...	...	410	...	...	160	...	Unirrigated	Farukhabad	Mainpuri
650	...	...	...	...	2,000	230	15	Irrigated	Muttra	Muttra
400	...	...	410	...	...	150	...	Unirrigated	Agra	Muttra
650	...	...	...	...	2,400	...	18	Irrigated	Budaun	Budaun
400	...	400	320	430	...	120	...	Unirrigated	Shahjahánpur	Budaun
1,000	...	...	...	...	2,700	...	...	Irrigated	Sitapur	Sitapur
650	550	500	300	570	...	110	...	Unirrigated	Hardoi	Sitapur
850	...	....	...	...	2,000	...	...	Irrigated	Bahraich, Pilibit	Bahraich
600	800	500	330	700	...	110	...	Unirrigated	Kheri	Bahraich
1,150	...	...	...	...	2,600	...	...	Irrigated	Unao, Lucknow	Unao
650	700	400	300	490	...	110	...	Unirrigated	Rae-Bareli	Unao
1,200	...	...	...	...	2,600	...	20	Irrigated	Sultanpur, Barabanki, Partábgarh	Sultanpur
650	850	500	390	...	...	110	...	Unirrigated	Fyzabad	Sultanpur
800	...	...	...	...	2,150	...	17	Irrigated	Fatehpur, Cawnpore	Fatehpur
550	550	400	320	...	...	120	...	Unirrigated	Allahabad	Fatehpur
1,200	...	...	...	...	2,600	...	19	Irrigated	Benares, Jaunpur	Benares
550	700	500	280	...	...	100	...	Unirrigated	Mirzapur	Benares
1,200	...	...	...	...	3,200	..	19	Irrigated	Ballia, Ghazipur	Ballia
650	900	650	280	660	...	100	...	Unirrigated	Azamgarh	Ballia
1,200	...	...	...	...	2,500	...	19	Irrigated	Basti, Gonda	Basti
600	650	500	280	570	....	100	...	Unirrigated	Gorakhpur	Basti
...	...	...	...	...	1,500	...	...	Irrigated	Jhansi	Jhansi
...	...	400	280	...	...	120	...	Unirrigated	Jalaun	Jhansi
...	...	...	...	...	1,500	...	...	Irrigated	Bánda	Bánda
...	500	500	280	...	...	120	...	Unirrigated	Hamírpur	Bánda
1,150	...	...	...	...	2,600	220	18	Irrigated		
600	750	500	280	600	...	130	...	Unirrigated	Average for the Province	
1,000	...	...	...	...	...	160	...	Both		

APPENDIX A—*continued*

No. 6.—AVERAGE YIELD (lb PER ACRE) OF PRINCIPAL CROPS IN EACH DISTRICT OF BIHAR AND ORISSA

District		Winter rice		Autumn rice		Summer rice		Wheat	Barley	Maize
		Transplanted	Broadcast	Transplanted	Broadcast	Transplanted	Broadcast			
Patna	Irrigated	742	343	...	...	...	...	970	714	549
	Unirrigated	661	394	...	...	..	...	667	442	405
Gaya	Irrigated	924	1,049	...	...	...	...	912	470	...
	Unirrigated	785	...	...	...	...	...	520	480	577
Shahabad	Irrigated	744	573	...	...	...	...	898	716	...
	Unirrigated	784	594	...	...	...	...	663	188	...
Saran	Irrigated	424	414	...	...	...	...	679	912	831
	Unirrigated	513	681	...	...	...	...	638	583	936
Champáran	Irrigated	...	...	...	...	...	...	...	617	...
	Unirrigated	304	1,037	511	464	...	...	784	702	802
Muzaffarpur	Irrigated	922	...	...	...	...	...	1,002	810	...
	Unirrigated	699	1,304	...	...	...	...	552	674	1,252
Darbhanga	Irrigated	950	...	...	...	...	...	648	453	...
	Unirrigated	502	900	399	...	...	...	521	436	1,108
Monghyr	Irrigated	754	450	694	...	...	...	894	...	...
	Unirrigated	504	...	...	...	246	...	552	312	1,008
Bhagalpur	Irrigated	927	...	...	...	...	...	984	654	868
	Unirrigated	792	951	957	457	...	...	831	699	601
Purnea	Irrigated	...	...	...	...	..	...	...	...	...
	Unirrigated	646	851	1,197	351	...	...	625	1,336	...
Santhal Parganas	Irrigated	1,036	598	...	...	...	...	...	...	...
	Unirrigated	1,081	...	...	...	...	...	1,214	...	730
Cuttack	Irrigated	840	857	...	1,036	707	720	...	..	...
	Unirrigated	682	958	945	732	964	...	...	...	...
Balasore	Irrigated	...	792	...	...	...	...	...	...	...
	Unirrigated	750	736	...	...	...	...	...	...	...
Angul	Irrigated	1,096	1,169	...	...	...	...	...	...	...
	Unirrigated	824	865	...	271	...	...	...	...	559
Puri	Irrigated	1,611	1,066	...	...	...	...	...	...	...
	Unirrigated	826	970	...	...	...	...	...	...	...
Sambalpur	Irrigated	1,221	1,107	...	564	...	...	...	...	...
	Unirrigated	1,038	1,109	921	792	...	...	...	...	...
Hazáribágh	Irrigated	669	489	...	...	...	...	...	...	...
	Unirrigated	615	483	...	414	...	...	...	...	731
Ránchi	Irrigated	1,193	...	...	..	...	...	...	...	...
	Unirrigated	880	893	...	464	...	...	...	...	...
Palámau	Irrigated	938	206	...	...	...	...	682	799	627
	Unirrigated	347	...	...	...	...	...	335	552	525
Mánbhum	Irrigated	1,278	...	...	...	...	...	...	...	...
	Unirrigated	1,288	...	...	463	...	...	...	...	1,470
Singhbhum	Irrigated	978	424	...	424	...	...	...	...	...
	Unirrigated	899	...	...	778	...	...	...	...	..
Average for the Province	Irrigated	958	681	694	675	707	720	852	683	719
	Unirrigated	734	848	822	519	605	...	659	532	854

NOTE.—The provincial average is the sum of the district averages divided by the number of districts

Ragi or marua	Kodo (*Paspalum scrobiculatum*)	Gram	Arhar	Peas	Masur (*Lens esculenta*)	Rape and mustard	Linseed	Potato	Sugarcane (*gúr*)	Cotton (cleaned)	Jute	District	
520	...	557	440	560	413	426	87	...	2,204	...	...	Irrigated	Patna
623	...	514	744	554	791	62	64	...	1,581	...	...	Unirrigated	
499	...	726	...	...	...	...	443	...	...	...	...	Irrigated	Gaya
1,015	...	1,005	...	...	...	...	414	...	...	...	...	Unirrigated	
...	...	784	...	...	...	...	...	...	...	...	...	Irrigated	Shahabad
...	...	784	...	...	...	...	...	...	...	...	...	Unirrigated	
...	...	...	1,331	...	...	...	...	...	...	...	...	Irrigated	Sáran
722	731	1,029	644	645	...	...	...	...	2,895	...	...	Unirrigated	
...	...	...	...	...	...	...	...	...	2,565	...	...	Irrigated	Champáran
...	650	...	1,061	...	...	523	1,234	...	4,469	...	...	Unirrigated	
926	...	...	...	...	...	...	...	...	...	...	...	Irrigated	Muzaffarpur
872	...	...	192	...	...	298	...	...	...	84	...	Unirrigated	
1,214	...	265	468	...	...	900	123	...	...	...	...	Irrigated	Darbhanga
871	...	254	655	...	504	471	...	2,084	...	63	...	Unirrigated	
...	...	...	...	...	...	...	...	...	...	...	...	Irrigated	Monghyr
...	...	420	854	...	...	...	...	...	...	...	...	Unirrigated	
...	...	961	...	...	...	...	...	...	1,196	...	...	Irrigated	Bhagalpur
694	...	269	1,154	...	...	...	44	...	...	...	...	Unirrigated	
...	...	...	...	...	...	...	...	...	...	...	...	Irrigated	Purnea
...	...	501	...	...	...	403	...	...	...	...	826	Unirrigated	
...	...	...	...	...	...	...	...	...	...	...	...	Irrigated	Santhal Parganas
552	...	...	...	...	...	...	...	...	...	...	...	Unirrigated	
...	...	...	...	...	...	...	...	...	...	...	823	Irrigated	Cuttack
...	...	...	...	...	...	...	...	...	...	...	1,114	Unirrigated	
...	...	...	...	...	...	...	...	...	...	...	...	Irrigated	Balasore
...	...	...	...	...	...	...	...	...	...	...	...	Unirrigated	
...	...	...	...	...	...	...	...	...	1,196	...	...	Irrigated	Angul
...	...	...	...	...	...	252	...	...	1,509	...	...	Unirrigated	
...	...	...	...	...	..	...	...	...	1,919	...	...	Irrigated	Puri
...	...	...	...	...	...	...	...	...	...	...	..	Unirrigated	
...	...	...	...	...	...	...	...	...	2,689	...	...	Irrigated	Sambalpur
...	...	...	...	...	...	...	...	...	5,941	...	...	Unirrigated	
...	...	...	...	...	...	...	...	...	...	..	...	Irrigated	Hazáribágh
440	...	...	...	...	...	...	...	...	...	...	...	Unirrigated	
...	...	...	...	.	...	...	...	...	...	...	...	Irrigated	Ránchi
764	...	...	...	...	...	...	...	...	...	151	..	Unirrigated	
...	...	231	...	...	...	197	...	...	...	...	..	Irrigated	Palamau
...	...	329	165	...	...	170	51	...	...	...	..	Unirrigated	
...	...	...	...	...	...	...	...	...	1,210	...	...	Irrigated	Mánbhum
822	...	...	...	...	...	...	...	...	...	43	...	Unirrigated	
...	...	...	...	...	...	...	...	...	...	...	...	Irrigated	Singhbhum
...	...	...	514	...	...	...	...	...	...	...	...	Unirrigated	
790	...	587	746	560	413	508	218	...	1,854	...	823	Irrigated	Average for the Province
738	691	567	665	600	648	311	361	2,084	3,279	85	970	Unirrigated	

APPENDIX A—*continued*

No. 7.—AVERAGE YIELD (lb PER ACRE) OF PRINCIPAL CROPS IN EACH DISTRICT OF THE PUNJAB

District		Rice (husked)	Wheat	Barley	Jawar	Bajra
Hissar	Irrigated	598	1,000	1,100	480	460
	Unirrigated	...	480	440	340	320
Rohtak	Irrigated	650	1,180	1,200	800	470
	Unirrigated	...	600	860	520	420
Gurgáon	Irrigated	...	1,040	1,340	600	520
	Unirrigated	...	570	650	440	340
Karnál	Irrigated	566	1,070	1,030	520	500
	Unirrigated	370	560	560	330	330
Ambala	Irrigated	715	1,060	900	520	520
	Unirrigated	468	720	560	350	360
Simla	Irrigated	...	600	...	...	...
	Unirrigated	...	560	...	...	...
Kángra	Irrigated	624	500	460	...	...
	Unirrigated	416	460	580	...	...
Hoshiárpur	Irrigated	975	840	830	...	530
	Unirrigated	585	700	700	...	350
Jalandhar	Irrigated	715	1,140	1,100	...	...
	Unirrigated	390	720	800	...	...
Ludhiána	Irrigated	364	1,160	1,160	570	400
	Unirrigated	286	520	520	530	370
Ferozpur	Irrigated	566	960	1,060	520	480
	Unirrigated	312	520	640	360	320
Multan	Irrigated	566	760	720	470	500
	Unirrigated	...	530	560	420	420
Jhang	Irrigated	...	820	820	560	560
	Unirrigated	...	600	600	460	420
Mianwali	Irrigated	...	500	520	420	480
	Unirrigated	...	480	580	370	420
Lyallpur	Irrigated	1,040	1,000	1,000	560	560
	Unirrigated	...	480	...	...	...
Montgomery	Irrigated	780	760	900	500	500
	Unirrigated	748	600	620	400	400
Lahore	Irrigated	832	960	1,060	520	560
	Unirrigated	338	520	620	320	320
Amritsar	Irrigated	1,040	1,050	1,000	...	...
	Unirrigated	546	640	540	...	...
Gurdáspur	Irrigated	806	1,050	1,000	580	580
	Unirrigated	546	720	680	440	510
Siálkot	Irrigated	1,040	960	1,000	...	600
	Unirrigated	650	600	700	400	500
Gujrát	Irrigated	793	900	1,000	540	680
	Unirrigated	...	600	700	480	540
Gujránwala	Irrigated	1,105	820	800	260	480
	Unirrigated	780	460	440	260	340
Sháhpur	Irrigated	650	840	1,040	420	640
	Unirrigated	520	600	720	320	430
Jhelum	Irrigated	...	860	1,000	...	780
	Unirrigated	533	500	620	...	440
Ráwalpindi	Irrigated	644	710	810	...	710
	Unirrigated	...	480	580	340	380
Attock	Irrigated	...	770	940	...	800
	Unirrigated	...	380	450	360	350
Dera Ghazi Khan	Irrigated	520	700	750	430	420
	Unirrigated	507	500	540	210	210
Muzaffargarh	Irrigated	650	700	720	430	450
	Unirrigated	520	500	520	330	330
Average for the Province	Irrigated	782	898	1,018	488	521
	Unirrigated	474	555	592	381	365
	Both	688	726	716	406	379

AVERAGE YIELD OF CROPS
(PUNJAB)

Maize	Gram	Rapeseed	Sugarcáne (*gúr*)	Cotton (cleaned)		District
...	680	420	...	136	Irrigated	Hissar
...	460	370	...	86	Unirrigated	
...	820	500	2,650	174	Irrigated	Rohtak
...	570	400	1,740	105	Unirrigated	
...	900	600	1,720	140	Irrigated	Gurgáon
...	610	370	930	116	Unirrigated	
1,120	980	560	2,140	175	Irrigated	Karnal
640	540	360	1,250	96	Unirrigated	
1,120	980	560	2,140	144	Irrigated	Ambala
700	640	360	1,840	96	Unirrigated	
...	...	...	...	...	Irrigated	Simla
...	...	...	...	...	Unirrigated	
720	...	360	...	48	Irrigated	Kángra
720	400	240	620	48	Unirrigated	
1,360	700	480	2,000	164	Irrigated	Hoshiárpur
900	560	360	1,500	98	Unirrigated	
1,400	800	...	2,300	192	Irrigated	Jalandhar
860	720	...	1,600	132	Unirrigated	
1,560	900	730	2,000	166	Irrigated	Ludhiána
720	480	430	1,400	82	Unirrigated	
1,200	600	500	...	120	Irrigated	Ferozpur
600	480	400	...	84	Unirrigated	
620	480	270	1,430	96	Irrigated	Multan
...	420	210	...	66	Unirrigated	
800	500	480	...	107	Irrigated	Jhang
580	500	240	...	77	Unirrigated	
...	480	330	...	78	Irrigated	Mianwali
...	430	330	...	72	Unirrigated	
800	600	560	1,500	124	Irrigated	Lyallpur
...	600	240	...	...	Unirrigated	
720	650	480	...	114	Irrigated	Montgomery
480	520	400	...	69	Unirrigated	
1,100	580	500	1,700	132	Irrigated	Lahore
480	560	350	1,000	72	Unirrigated	
1,130	740	580	2,000	147	Irrigated	Amritsar
670	600	400	1,150	85	Unirrigated	
1,120	580	630	2,300	126	Irrigated	Gurdáspur
750	570	350	1,520	93	Unirrigated	
1,020	600	480	1,640	135	Irrigated	Siálkot
720	600	320	1,200	96	Unirrigated	
860	600	480	1,300	144	Irrigated	Gujrát
620	600	320	...	90	Unirrigated	
840	600	400	1,280	102	Irrigated	Gujránwála
500	620	350	1,070	76	Unirrigated	
960	600	560	1,600	132	Irrigated	Sháhpur
480	600	400	...	66	Unirrigated	
1,040	830	420	...	146	Irrigated	Jhelum
820	570	280	...	61	Unirrigated	
1,270	...	290	...	116	Irrigated	Ráwalpindi
1,000	510	280	...	41	Unirrigated	
1,440	500	480	780	100	Irrigated	Attock
580	540	240	...	68	Unirrigated	
...	300	240	...	100	Irrigated	Dera Ghazi Khan
...	440	200	...	62	Unirrigated	
..	340	270	1,200	80	Irrigated	Muzaffargarh
...	420	200	...	52	Unirrigated	
1,112	625	498	1,748	126	Irrigated	Average for the Province
766	534	330	1,467	95	Unirrigated	
908	549	396	1,686	118	Both	

APPENDIX A—*continued*

No. 8.—AVERAGE YIELD (lb PER ACRE) OF PRINCIPAL CROPS IN EACH DISTRICT OF BURMA

District		Rice	Wheat	Jawar	Gram	Sesamum (til or jinjili)	Cotton (cleaned)	Beans	
								Pegyi (Dolichos lablab)	Pegya (Phaseolus lunatus)
UPPER BURMA—									
Mandalay	Irrigated	1,024	...	...	...	...	...	...	...
	Unirrigated	1,005	468	...	485	246	...	802	1,189
Bhamo	Irrigated	968	...	...	...	...	...	...	...
	Unirrigated	1,015	...	...	...	...	...	...	...
Shwebo	Irrigated	1,241	...	...	...	...	...	...	...
	Unirrigated	797	536	111	279	248	42	540	792
Myitkyina	Irrigated	1,349	...	...	...	...	...	...	...
	Unirrigated	1,201	...	...	...	...	...	...	...
Sagaing	Irrigated	733	...	...	...	...	...	...	...
	Unirrigated	603	289	234	269	143	154	726	847
Katha	Irrigated	1,342	...	...	...	...	...	...	...
	Unirrigated	1,043	...	...	...	...	...	...	...
Lower Chindwin	Irrigated	777	...	...	...	...	...	...	...
	Unirrigated	811	...	420	...	146	...	...	1,063
Upper Chindwin	Irrigated	...	...	...	...	...	...	...	...
	Unirrigated	1,069	...	...	...	...	...	...	...
Pakôkku	Irrigated	1,068	...	...	...	...	...	...	...
	Unirrigated	887	...	346	1,004	262	...	644	1,080
Thayetmyo	Irrigated	1,222	...	...	...	...	...	...	...
	Unirrigated	1,074	...	...	...	351	102	...	...
Minbu	Irrigated	1,527	...	...	...	...	...	...	...
	Unirrigated	990	665	426	779	526	161	986	1,101
Magwe	Irrigated	1,097	...	...	...	...	...	...	...
	Unirrigated	754	...	250	...	231	...	...	...
Kyaukse	Irrigated	1,040	...	...	...	...	...	...	...
	Unirrigated	...	96	...	...	168	...	...	...
Meiktila	Irrigated	583	...	...	...	...	...	...	...
	Unirrigated	613	...	127	...	146	93	...	212
Yaméthin	Irrigated	1,162	...	...	...	...	...	...	...
	Unirrigated	876	...	312	313	234	69	486	...
Myingyan	Irrigated	706	...	...	...	...	...	...	...
	Unirrigated	644	...	253	...	166	77	...	...
Average for the Province	Irrigated	1,094	...	...	...	...	...	...	...
	Unirrigated	891	322	264	414	229	122	478	855
	Both	997	...	...	...	...	...	...	...
LOWER BURMA— (all unirrigated)									
Akyab		1,129	...	...	...	...	...	...	...
Kyaukpyu		853	...	...	...	...	...	...	...
Hanthawaddy		1,075	...	...	...	...	...	...	...
Sandoway		980	...	...	...	...	...	...	...
Pegu		1,113	...	...	...	...	...	...	...
Tharawadi		1,501	...	...	...	...	...	213	...
Prome		1,127	...	...	...	...	...	...	...
Maubin		1,522	...	...	...	...	...	...	...
Pyapon		1,215	...	...	...	...	...	...	...
Bassein		916	...	...	...	...	...	...	...
Henzada		1,383	...	...	...	...	...	208	...
Myaungmya		1,331	...	...	...	...	...	...	...
Amherst		874	...	...	...	...	...	...	...
Tavoy		694	...	...	...	...	...	...	...
Mergui		1,016	...	...	...	...	...	...	...
Toungoo		1,591	...	...	...	...	...	...	...
Thaton		887	...	...	...	...	...	...	...
Average for the Province		1,140	...	...	...	...	...	...	...

APPENDIX A—*continued*

No. 9.—AVERAGE YIELD (lb PER ACRE) OF PRINCIPAL CROPS IN EACH DISTRICT OF THE CENTRAL PROVINCES AND BERAR

District		Rice (husked)		Wheat	Jawar	Gram	Linseed	Til or jinjili (sesamum)	Sugarcane (*gur*)	Cotton (cleaned)
		Transplanted	Broadcast							
Saugor	Irrigated	...	...	1,000	...	...	...	...	1,500	...
	Unirrigated	...	560	600	...	...	280	150	1,000	55
Damoh	Irrigated	...	...	...	580	500	...	...	1,500	...
	Unirrigated	...	495	600	...	...	200	150	1,000	55
Jubbulpore	Irrigated	...	...	...	580	480	...	...	1,500	...
	Unirrigated	620	495	620	450	580	250	150	1,000	60
Mandla	Irrigated	...	...	...	...	...	...	...	1,500	...
	Unirrigated	650	525	600	350	580	200	150	...	55
Seoni	Irrigated	990	930	...	...	...	...	...	1,000	...
	Unirrigated	650	545	620	450	580	250	150	...	55
Narsinghpur	Irrigated	...	...	...	...	...	...	...	1,500	...
	Unirrigated	...	435	660	450	580	280	200	1,000	
Hoshangabad	Irrigated	...	...	...	...	...	...	...	1,500	...
	Unirrigated	...	435	620	450	520	250	250	1,000	
Nimar	Irrigated	...	...	1,000	...	...	...	...	3,500	...
	Unirrigated	...	620	640	600	500	200	250	...	
Betul	Irrigated	...	...	1,000	...	...	...	...	3,500	...
	Unirrigated	...	435	620	500	500	200	180	...	70
Chhindwara	Irrigated	...	...	1,000	...	...	...	...	3,500	...
	Unirrigated	...	435	600	600	500	220	180	...	90
Wardha	Irrigated	...	...	1,000	...	...	...	...	3,000	...
	Unirrigated	...	435	580	700	580	300	300	...	90
Nagpur	Irrigated	990	930	1,000	...	...	...	...	3,000	...
	Unirrigated	650	545	580	600	580	280	300	...	90
Chánda	Irrigated	990	930	...	...	...	...	...	3,500	...
	Unirrigated	650	545	600	650	550	250	300	...	80
Bhandara	Irrigated	990	930	...	...	...	...	...	1,500	...
	Unirrigated	650	545	450	450	460	200	300	...	45
Bálághát	Irrigated	990	930	...	...	...	...	...	1,500	...
	Unirrigated	650	545	550	350	550	200	300	...	45
Raipur	Irrigated	990	930	...	...	...	...	...	3,000	...
	Unirrigated	620	570	600	350	450	180	150	1,000	45
Biláspur	Irrigated	990	930	...	...	...	...	...	2,500	...
	Unirrigated	620	570	600	350	450	180	150	1,000	45
Drug	Irrigated	990	930	...	...	...	...	...	1,500	...
	Unirrigated	620	570	600	350	450	180	150	1,000	45
Average for the Central Provinces	Irrigated	...	...	...	...	...	...	...	...	...
	Unirrigated	...	...	...	605	530	214	208	...	85
	Both	626	626	602	...	...	...	...	2,522	...
Akola	Irrigated	...	...	...	...	...	...	...	3,000	...
	Unirrigated	...	435	580	700	550	330	300	...	90
Amraoti	Irrigated	...	...	...	...	...	...	...	3,000	...
	Unirrigated	...	435	580	700	550	330	300	...	90
Buldana	Irrigated	...	...	1,000	...	...	...	...	3,000	...
	Unirrigated	...	435	580	700	550	330	300	...	85
Yeotmal	Irrigated	...	...	...	...	...	...	...	3,000	...
	Unirrigated	...	435	580	700	550	330	300	...	80
Average for Berar	Irrigated	...	...	...	...	...	...	...	...	...
	Unirrigated	...	...	...	700	550	330	300	...	87
	Both	435	435	580	...	...	...	...	3,000	...
Average for Central Provinces and Berar	Irrigated	...	...	...	...	...	...	...	...	...
	Unirrigated	...	...	...	664	532	226	224	...	36
	Both	624	624	600	...	...	...	...	2,569	...

APPENDIX A—*continued*

No. 10.—AVERAGE YIELD (lb PER ACRE) OF PRINCIPAL CROPS IN EACH DISTRICT OF ASSAM

District	Rice		
	Winter rice	Autumn rice (*aús*)	Spring rice (*boro*)
Sylhet	1,008	...	1,008
Cachar — Broadcast	672	...	...
Cachar — Transplanted	1,120		
Cachar — Both	1,008		
Goalpara — Broadcast	560	...	...
Goalpara — Transplanted	1,120		
Goalpara — Both	1,008		
Khasi and Jaintia Hills	1,120	...	...
Kamrup — Broadcast	672	...	...
Kamrup — Transplanted	1,008		
Kamrup — Both	896		
Garo Hills — Broadcast	672	...	...
Garo Hills — Transplanted	1,120		
Garo Hills — Both	1,120		
Darrang — Broadcast	672	...	...
Darrang — Transplanted	1,120		
Darrang — Both	1,008		
Nowgong — Broadcast	672	...	...
Nowgong — Transplanted	1,120		
Nowgong — Both	896		
Sibsagar — Broadcast	672	...	...
Sibsagar — Transplanted	896		
Sibsagar — Both	896		
Lakhimpur — Broadcast	672	...	...
Lakhimpur — Transplanted	1,008		
Lakhimpur — Both	1,008		
Lushai Hills	...	...	...
Average for the Province	1,008	672	...

District	Matikalai (*Phaseolus radiatus*)	Rape and mustard	Linseed	Sesamum (til or jinjili)	Sugarcane (*gúr*)	Cotton (cleaned)	Jute
Sylhet	...	448	...	...	2,240	100	...
Cachar	...	448	...	...	2,240	...	...
Goalpara	...	560	...	...	1,344	...	...
Khasi and Jaintia Hills	...	...	...	...	...	100	...
Kamrup	...	504	...	...	1,344	...	...
Garo Hills	...	...	...	...	...	200	...
Darrang	...	504	...	...	1,456	...	...
Nowgong	...	504	...	...	1,456	100	...
Sibsagar	...	560	...	...	2,016	...	...
Lakhimpur	...	560	...	...	2,240	...	...
Lushai Hills	...	...	...	...	...	100	...
Average for the Province	560	504	448	448	1,904	154	1,200

APPENDIX A—*continued*

No. 11.—AVERAGE YIELD (lb PER ACRE) OF PRINCIPAL CROPS IN EACH DISTRICT OF THE NORTH-WEST FRONTIER PROVINCE

District		Rice (husked)	Wheat	Barley	Jawar	Bajra	Maize	Gram	Rape and mustard	Sugar-cane (*gúr*)	Cotton (cleaned)
Hazára	Irrigated	1,234	741	782	...	494	1,316	...	432	1,975	93
	Unirrigated	...	473	535	...	329	741	...	329	...	57
Peshawar	Irrigated	1,166	977	1,312	...	...	2,226	...	625	2,575	185
	Unirrigated	...	671	860	436	...	...	...	455	...	...
Kohát	Irrigated	...	823	823	...	1,029	1,029	453	329	...	103
	Unirrigated	...	494	535	...	507	617	453	247	...	57
Bannu	Irrigated	...	741	700	...	617	864	741	412	1,975	113
	Unirrigated	...	514	453	...	412	...	412	288	...	57
Dera Ismáil Khan	Irrigated	...	840	1,374	...	648	...	...	..	..	..
	Unirrigated	...	561	611	...	508	...	553	426	...	189
Average for the Province	Irrigated	1,205	874	1,189	...	704	1,356	730	544	2,430	178
	Unirrigated	...	559	736	436	489	735	449	411	...	142
	Both	...	633	876	...	502	1,292	449	418	...	166

No. 12—AVERAGE YIELD (lb PER ACRE) OF PRINCIPAL CROPS (ALL IRRIGATED) IN EACH DISTRICT OF SIND

District	Wheat	Barley	Jawar	Bajra	Gram	Sesamum (til or jinjili)	Rape and mustard	Sugarcane (*gúr*)	Cotton (cleaned)
Karáchi	1,777	1,279	1,222	954	325	480	426	4,320	...
Hyderabad	1,200	960	1,719	1,280	373	515	640	4,146	255
Sukkur	1,451	720	1,846	1,109	600	480	711	...	...
Larkana	1,608	...	1,360	1,360	560	120	640	...	320
Upper Sind Frontier	908	902	832	640	522	373	768	...	...
Thar and Párkar	1,094	1,518	...	480	...	393	426	...	(*a*) 491 (*b*) 454
Average for the Province	1,340	1,076	1,396	971	476	394	602	4,233	380

NOTE.—The average for the Province is the sum of the district averages divided by the number of districts
(*a*) Abassi (Egyptian) (*b*) Metaffifi (Egyptian)

No. 13—AVERAGE YIELD (lb PER ACRE) OF PRINCIPAL CROPS IN EACH DISTRICT OF AJMER-MERWARA

District		Barley	Jawar	Maize	Cotton (cleaned)
Ajmer	Irrigated	1,375	...	1,104	235
	Unirrigated	300	185	760	127
Merwara	Irrigated	1,121	...	788	125
	Unirrigated	801	90	910	...
Average for the Province	Irrigated	1,248	...	946	180
	Unirrigated	550	137	835	127
	Both	1,168	...	868	170

NOTE.—(1) The yield reported in uncleaned cotton has been reduced by 70 per cent to allow for the removal of the seed
(2) The average for the province is the sum of the district averages divided by the number of districts

APPENDIX A—*continued*

No. 14—AVERAGE YIELD (lb PER ACRE) OF PRINCIPAL CROPS IN COORG

District		Rice (husked)	Rice straw (bye-product)
Coorg	Unirrigated	1,483	2,428

No. 15—AVERAGE YIELD (lb PER ACRE) OF PRINCIPAL CROPS IN EACH DISTRICT OF THE MYSORE STATE

District		Rice (husked)	Ragi	Horse gram	Til or jinjili (sesamum)	Sugarcane (*gur*)	Cotton (cleaned)
Bangalore	Irrigated	570	...	...	...	3,639	...
	Unirrigated	...	792	251	219	...	...
Kolar	Irrigated	819	...	...	...	4,947	...
	Unirrigated	...	703	364	126	...	...
Tumkur	Irrigated	678	...	...	...	2,758	...
	Unirrigated	...	441	159	52	...	12
Mysore	Irrigated	1,030	...	...	...	4,396	...
	Unirrigated	...	355	299	209	...	71
Hassan	Irrigated	814	...	...	...	2,348	...
	Unirrigated	...	703	388	154	...	...
Shimoga	Irrigated	689	...	...	...	989	...
	Unirrigated	...	464	219	173	...	118
Kadur	Irrigated	829	...	...	...	2,075	...
	Unirrigated	...	619	218	301	...	80
Chitaldrug	Irrigated	735	...	...	...	2,384	...
	Unirrigated	...	784	123	183	...	83
Average for the Province	Irrigated	841	...	...	...	3,138	...
	Unirrigated	...	581	257	199	...	79

APPENDIX B

STATEMENT OF CHANGES IN DISTRICT AND PROVINCIAL BOUNDARIES

Province	District from which transferred	Area transferred, and land revenue thereof			District and province to which transferred	Number and date of notification of transfer
		Area in acres		Land revenue ₹		
		Cultivated	Total			
EXTERNAL TRANSFERS						
1911-12						
Eastern Bengal and Assam	Rajshahi	924,300	1,659,520	10,28,024	Bengal	Government of India, Home Department, No. 290, dated 22nd March 1912
	Dinajpur	1,415,800	2,525,440	15,22,042		
	Jalpaiguri	967,300	1,893,737	8,10,213		
	Rangpur	1,510,400	2,226,511	10,16,878		
	Bogra	469,900	869,760	4,95,717		
	Pabna	774,200	1,179,888	4,22,879		
	Dacca	1,255,800	1,780,480	5,37,029		
	Mymensingh	2,517,300	4,062,352	8,70,016		
	Faridpur	895,000	1,459,840	6,28,049		
	Backarganj	1,670,200	2,389,436	17,38,354		
	Tippera	1,123,400	1,599,360	11,02,205		
	Noakhali	1,015,200	1,052,084	7,07,471		
	Chittagong	632,900	1,594,892	11,94,909		
	Malda	775,800	1,212,801	4,38,376		
	Chittagong Hill tracts.	85,100	3,288,320	55,715		
	Hill Tippera State	(a)	2,615,040	(a)		
Bengal	Patna	1,118,000	1,328,000	17,46,462	Bihar and Orissa.	Government of India, Home Department, No. 289, dated 22nd March 1912
	Gaya	1,922,900	3,015,680	14,82,097		
	Shahabad	1,466,100	2,800,948	17,97,948		
	Darbhanga	1,561,700	2,142,690	7,93,280		
	Muzaffarpur	1,430,000	1,942,400	9,84,095		
	Saran	1,236,100	1,711,286	12,73,712		
	Champaran	1,322,700	2,259,840	5,16,060		
	Monghyr	1,043,100	2,510,080	9,61,170		
	Bhagalpur	1,655,900	2,663,319	6,58,180		
	Purnea	2,164,600	3,196,153	11,86,381		
	Santhal Parganas	1,637,400	3,466,100	4,76,200		
	Cuttack	1,229,700	2,340,307	12,54,476		
	Balasore	894,200	1,332,621	6,80,272		
	Angul	243,800	1,089,280	1,24,677		
	Puri	750,100	1,599,360	7,07,046		
	Sambalpur	909,100	2,447,360	2,03,729		
	Hazaribagh	1,859,500	4,493,440	1,83,161		
	Ranchi	2,187,500	4,544,832	3,13,833		
	Palamau	572,900	3,144,960	1,39,564		
	Manbhum	1,497,600	2,654,080	83,886		
	Singhbhum	853,400	2,490,240	1,46,365		
	Feudatory and Tributary States in Orissa and Chota Nagpur	(a)	18,334,720	(a)		
1912-13						
United Provinces	Ballia	45	46	41	Shahabad, Bihar and Orissa.	Government of Bihar and Orissa, No. 1996 R.A., dated 18th July 1914
1913-14						
Bihar and Orissa	Saran	51	51	15	United Provinces	No. 4701 R. (A).—11 J.-13, dated 7th October 1912
Upper Burma	Yamethin	...	1,664	...	Southern Shan State.	No. 60, dated 23rd March 1914
1914-15						
Upper Burma	Myitkyina	622,592	622,592	...	Putao Estate	No. 16, dated 29th July 1914
Delhi	——	14,703	29,447	18,247	Meerut, United Provinces	No. 984-C., dated 22nd February 1915
INTERNAL TRANSFERS						
1911-12						
Bengal (b)	Bakarganj	4,815	5,987	7,359	Faridpur	No. 662 R. D., dated 25th March 1912
	,,	4,218	12,106	11,193	Noakhali	
Punjab	Montgomery	14	2,564	69	Lyallpur	No. 123, dated 30th January 1912
Sind	Hyderabad	...	99	...	Thar and Párkar	No. 7496, dated 8th August 1911
Central Provinces	Mandla	...	3,165	...	Balaghat	No. 3186, dated 31st May 1904

(a) No information
(b) Not given effect to in 1911-12

NOTE—This statement is explanatory of the variations in the areas shown in Table I

APPENDIX B—*concluded*

STATEMENT OF CHANGES IN DISTRICT AND PROVINCIAL BOUNDARIES—*continued*

Province	District from which transferred	Area transferred and land revenue thereof: Area in acres: Cultivated	Area in acres: Total	Land revenue: R	District to which transferred	Number and date of notification of transfer
INTERNAL TRANSFERS—*continued*						
1912-13						
Lower Burma	Pegu	121,172	449,920	3,05,944	Insein	No. 63, dated 17th February 1912
	Hanthawaddy	393,729	737,638	10,85,006	„	
Punjab	Delhi (old)	201,129	287,349	4,19,836	Rohtak	No. 2944-S, dated 1st October 1912
	„	122,146	178,833	2,21,137	Gurgaon	
	Ludhiana	40	75	71	Malerkotla State	No. 429, dated 10th May 1913
	Malerkotla State	73	73	71	Ludhiana	
	Montgomery	1,005	5,958	690	Lahore	No. 660, dated 15th July 1912, and No. 224, dated 11th March 1913
	„	39,726	115,513	42,059	Lyallpur	Nos. 222 and 223, dated 11th March 1913
Bombay	Belgaum	1,252	1,311	1,033	Dharwar	No. 10953, dated 29th November 1912
Sind	Hyderabad	42,293	143,899	14,387	Thar and Párkar	No. 9707, dated 19th October 1912
	Thar and Párkar	79,382	304,427	2,51,573	Nawabshah	
Berar	Hyderabad	4,096	2,178,459	38,49,639	„	No. 440, dated 29th August 1912
	Amraoti	180	1,267	170	Buldana	
	„	180	18,785	8,089	Akola	
1913-14						
Bengal	Mymensingh	369	407	(*a*)	Dacca	No. 25599, dated 7th March 1914
	Khulna	2,499	3,080	(*b*)	Faridpur	No. 2275, dated 18th November 1913 and No. 3606, dated 28th March 1914
	Jessore	5,101	10,747	(*b*)	„	Ditto Ditto
Madras	Chittoor	473	22,285	627	North Arcot	No. 556, dated 5th December 1913
Bihar and Orissa	Ranchi	1,436	1,436	...	Palamau	No. 6248-R.-11 J.-16, dated 11th September 1913
Punjab	Shahpur	1,901	3,550	3,140	Gujrat	No. 195, dated 10th February 1914
	„	...	18	...	Attock	No. 136, dated 11th February 1913
	Lyallpur	24,086	56,929	12,544	Jhang	No. 578, dated 9th September 1913
Upper Burma	Yamethin	(*a*)	71,872	(*a*)	Meiktila	No. 59, dated 23rd March 1914
	Meiktila	282	4,992	367	Kyaukse	No. 162, dated 19th May 1913
Berar	Akola	3,544	9,093	1,164	Yeotmal	No. 997, dated 21st June 1913
Assam	Sibsagar	(*a*)	29,027	...	Nágá Hills	No. 6253, dated 18th November 1913
Ajmer-Merwara	Ajmer	68,795	572,001	(*a*)	Kekri	No. 576-C., dated 21st March 1914
1914-15						
Madras	Ramnad	8,101	9,620	16,083	Madura	No. 80-Revenue, dated 17th February 1915
	Madura	16,674	19,893	34,116	Ramnad	No. 81-Revenue, dated 17th February 1915
Sind	Larkana	130	649	974	Nawabshah	No. 3065, dated 3rd September 1914
Punjab	Lyallpur	257	511	214	Montgomery	No. 208, dated 20th March 1915
Upper Burma	Myingyan	443	1,318	1,175	Pakokku	No. 172-5 L.—5, dated 10th February 1915
Lower Burma	Henzada	217	217	418	Tharrawaddy	Rectification of a survey error
Central Provinces	Nagpur	2,817	4,154	1,719	Wardha	No. 1139, dated 16th May 1914
Assam	Lakhimpur	(*a*)	95,430	...	North-East Frontier	No. 5449-P., dated 12th October 1914
1915-16						
Assam	Khasi and Jaintia Hills	...	3,520	...	Kamrup	No. 4144-R., dated 9th September 1915
Madras	Trichinopoly	...	1,708	...	Madura	No. 10 Revenue, dated 27th December 1915
	Chittoor	...	280	...	Anantapur	No. 23-Revenue, dated 8th January 1916
Punjab	Amritsar	54	468	60	Sialkot	No. 505, dated 30th July 1915
	Sialkot	630	1,140	960	Amritsar	No. 504, dated 30th July 1915
	Multan	9,942	107,368	13,207	Montgomery	No. 453½, dated 30th June 1915

(*a*) Not available.
(*b*) Revenue not affected.

APPENDIX C

VERNACULAR TERMS USED IN VOLUME I OF AGRICULTURAL STATISTICS OF INDIA

Agasi, agati, or avati (*Sesbania grandiflora*)—A vegetable crop.

Ajmud (*Carum Roxburghianum*)—A kind of spice.

Ajwan (*Carum copticum*)—A kind of spice, "Bishop's weed."

Akurkura or jevandi (*Chrysanthemum coronarium*)—A non-food crop.

Amada or mamidi allam (*Curcuma amada*)—A condiment.

Ampazham (*spondius magnifera*)—The hog plum.

Arhar (*Cajanus indicus*)—The pigeon pea.

Arunelli (*Phyllanthus distichus*)—Country star gooseberry.

Bajra (*Pennisetum typhoideum*)—The spiked millet.

Bané (Coorg)—Forest land granted for the service of the holding of rice-fields to which it is allotted, to be held free of revenue for grazing, leaf manure, firewood, and for timber required for the farm.

Barbati (*Vigna catjang*)—Asparagus, a food grain.

Barti (*see* Wudalu).

Bel (*Ægle Marmelos*)—A fruit.

Bhagdari (*see Narvadari*).

Bilimbi (*Averrhoa Bilimbi*)—A fruit.

Bimb (*Cephalandra indica*)—A fruit.

Chaplash (*Artocarpus Chaplasha*)—A tree grown mainly for timber.

Chayroot (*Oldenlandia umbellata*)—A dye.

Cheena (*Panicum miliaceum*)—The common millet.

Cheik (*Coix lachryma-jobi*)—A food grain, "Job's Tear."

Chikkudukayalu (*Dolichos lablab*)—The Indian or popat bean.

Cholam (*see* jawar).

Cholanathu (*Andropogon sorghum*)—Fodder jawar.

Chowli (*see* Barbati).

Cumbu (*see* Bajra).

Dani (*Nipa fruticans*)—A soboliferous palm, the leaves of which are used for thatching purposes, also for matting.

Dhaincha (*Sesbania aculeata*)—A plant cultivated mainly for green manure.

Dhatura (*Datura alba*)—A drug.

Dividivi (*Cæsalpinia coriaria*)—A dye.

Gajar—Carrot.

Garmal (*Coleus barbatus*)—A fruit.

Gondli (*see* Kutki).

Gorait (United Provinces)—Village watchman.

Henna (*Lawsonia alba*)—A dye.

Inám (Madras)—Alienated villages or lands granted rent-free. *Whole inám* villages are *entire* villages held on such tenure; *minor ináms* are portions of villages, generally a number of fields, held on *inám* tenure.

Isfagul (*Plantago ovata*)—A drug.

Istamrári (Punjab, Ajmer-Merwara)—A tenure which, though the revenue is assigned, is charged with a permanently fixed quit-rent.

Izáfat (Bombay)—A form of service tenure.

Izára (Berar)—Land leased under the waste-land rules on stipulated terms.

Jagír (Berar)—Alienated villages or lands granted as rewards for service either rent-free or on payment of a quit-rent; such lands are hereditary.

——(Ajmer-Merwara)—Land granted revenue-free on condition of military service or as a charitable endowment.

——(Bombay)—Estates held hereditarily or for one or more generations on political considerations, no condition of service being attached to them.

——(Coorg)—Lands granted rent-free (1) to individuals on account of services rendered to the State by themselves or their ancestors, and (2) to some religious institutions.

Jambo or naval—Black plum.

Jamma (Coorg)—A tenure under which lands are held on half the ordinary assessment on condition that the holders should perform certain services to Government, if required, such as escorting Government treasure and rendering assistance to revenue officers on tour. These lands are inalienable without special sanction.

APPENDIX C—*continued*

VERNACULAR TERMS USED IN VOLUME I OF AGRICULTURAL STATISTICS OF INDIA—*continued*

Jawar (*Sorghum vulgare*)—The great millet.

Jenugulu—Asparagus.

Jingili (*Sesamum indicum*)—An oilseed.

Jira—Caraway.

Jodi (Madras)—Portion of the assessment reserved or left unalienated when lands were originally granted on favourable assessment. It is distinguished from quit-rent, which represents an additional charge (generally a certain proportion—one-eighth, one-fourth, one-half, or five-eighths—of the full assessment, *minus* the *jodi*) imposed when the tenures were enfranchised or converted into free-holds.

Kalpayaru—Kidney bean.

Kangni (*Panicum Italicum*)—Italian millet.

Kamranga (*Averrhoa Carambola*)—A fruit.

Kanda (*Dracontium*)—A vegetable crop.

Kankrol (*Momordica cochinchinensis*)—A vegetable crop.

Karola (*Momordica Charantia*)—A vegetable crop.

Karuvapilai (*Murraya Konigii*)—A condiment.

Kavali (*Sterculia urens*)—The Indian katura, a fruit.

Kavathu (*Dioscorea alata*)—A tuber used as a food stuff.

Kodo or *Kutki* (*Paspalum Scrobiculatum*)—A kind of millet.

Khálsa (Bombay)—Government occupancy or raiyatwari tenure.

——(Central Provinces)—Areas settled on malguzari or thekadari tenure, in contradistinction to zamindari.

——(Berar, Ajmer-Merwara)—Land paying full revenue to Government.

Khatedar (Berar)—A registered occupant whose name is entered by authority in the Government records as holding unalienated land.

Khirai (Assam)—Land assessed to full revenue.

Khoti (Bombay)—A form of tenure, found chiefly in the Konkan, the holder of which is, in return for certain semi-proprietary rights, held responsible for payment of assessment on the area held.

Kirni (*Mimusops hexandra*)—A large tree cultivated chiefly in north-western India. It produces an olive-shaped yellow berry which is eaten chiefly during times of scarcity, and in the hot weather.

Korai—The Indian matting sedge.

Kelinji (*Tephrosia purpurea*)—A drug.

Koorka (*Strobilanthes*)—A vegetable crop.

Kuhudi (*Panicum trypheron*)—A food grain.

Kulthi (*Dolichos biflorus*)—Horse gram.

Kutki (*see* Kodo).

Kwin (Burma)—An area averaging about one square mile selected as a survey unit on account of some natural features or administrative boundaries.

Lakhiraj (Assam)—Revenue-free land.

Lobia (*see* Barbati).

Madder (*Rubia tinctorum* and *R. cordifolia*)—A dye.

Mahalkari (Bombay)—A revenue and police officer in charge of a sub-division of a taluk.

Makhan sim—The sword bean.

Malguzari (Central Provinces)—A form of tenure, the holder of which is responsible for the payment of the revenue assessed on a village.

Mamlatdar (Bombay)—The chief revenue and police officer (native) in charge of a taluk.

Mankachu (*Alocasia indica*)—A root crop.

Marua (*Elusine coracana*)—A kind of millet.

Marukkolundu (*Artemisia vulgaris*)—The Indian worm wood.

Mehwasi (Bombay)—A proprietary tenure assessable to revenue at a lump sum.

Muafi (Manpur)—Any kind of land held revenue-free either for a fixed period or in perpetuity, but the term does not ordinarily apply to jagirs.

Mung (*Phaseolus Mungo*)—Green gram.

APPENDIX C—*continued*

VERNACULAR TERMS USED IN VOLUME I OF AGRICULTURAL STATISTICS OF INDIA—*contd.*

Munsarim (Berar).—A head native revenue officer.

Narvadari, Bhagdari (Bombay).—Forms of proprietary tenure involving joint responsibility for the assessment: the revenue in the former case being fixed in the lump, and in the latter distributed by rates over fields.

Neerali (*Gynocordia odorata*).—An oilseed.

Neem or Margosa (*Melia azadirachta*).—A non-food crop.

Nela mulaka (*Solanum xanthocarpum*).—The bogoda brinjal, a drug.

Nisfkhiraj (Assam).—Land liable to pay half the revenue which is ordinarily payable for the term of settlement.

Palampat (Berar).—Land held on payment of a quit-rent, but not necessarily hereditary.

Odamula (*Ochalandra Rheedii*).—A reed.

Ol or zaminkand.—The elephant foot, a root crop.

Panchayat (Bengal).—A committee of five respectable persons nominated or appointed by local officers of Government in a village or group of villages for the settlement of petty disputes among the people and for dealing with other small local matters, such as caste, occupation, sanitation, etc.

Papay (*Carica papaya*).—A fruit.

Parpattigar (Coorg).—A revenue officer in charge of a sub-division of a taluk.

Parvar (*see* Patol).

Patel (Coorg).—Village headman appointed by Government.

Patol (*Trichosanthes dioica*).—A vegetable crop.

Peshkash (Madras).—The fixed land revenue payable to Government on all permanently-settled estates.

Pimakottai or pouna.—The mast wood.

Ponnagantikura (*Alternanthera sessilis*).—A vegetable crop.

Poramboke (Madras).—Lands reserved for public or village communal purposes.

Pót ináms (Bombay).—Lands sub-alienated in alienated villages.

Pót kharáb (Berar).—The unculturable area included in a survey number.

Puliyavara (*Oxalis corniculata*).—A vegetable crop.

Ragi (*see* Marua).

Rayatwari.—State lands leased to cultivators for a fixed term. A form of tenure in which the settlement of revenue is made by Government with each individual occupant or cultivator of the land for a given term, without the intervention of a third party.

Randhuni (*see* Ajmud).

Sabai grass (*Ischœmum Augustifolium*).—A fibre plant.

Sank-alu (*Pachyrhizus angulatus*).—A root crop.

Sapodilla (*Achras Sapota*).—A fruit.

Sebestan (*Cordia Myxa*).—A fruit.

Shanbóg (Coorg).—A village accountant appointed by Government.

Shrotriem (Madras).—Village held on grant (originally to Brahmins), wholly or partially revenue-free.

Siris tree or vagai (*Albizzia Lebbek*).—A non-food crop.

Sorrell (*Rumex vesicarius*).—A vegetable crop.

Sother.—Radish.

Swank (*Panicum frumentaceum*).—A food grain.

Talukdari (Bombay).—A form of proprietary right in force in the northern districts of Bombay.

Tejpat (*Cinnamomum Tamala* and *C. obtusifolium*).—A spice.

Thathameda (Upper Burma).—Household tax.

Thattan payara (*see* Barbati).

Thekadar (Central Provinces).—A farmer, a leaseholder, a middleman; one who receives the rents from the cultivators and pays a stipulated sum to the proprietor.

Thugyi (Burma).—A village headman.

Thetke grass (*Imperata arundinacea*).—A small perennial grass used chiefly for thatching purposes.

APPENDIX C—*concluded*

VERNACULAR TERMS USED IN VOLUME I OF AGRICULTURAL STATISTICS OF INDIA—*concld.*

Til (*Sesamum indicum*).—An oilseed.

Uchhe (*Momordica muricata*).—A vegetable crop.

Udai (*Acacsia eburnea*).—A thorny tree used as fuel or for fencing purposes.

Udhad-jamabandi (Bombay).—A proprietary tenure subject to fixed assessment.

Umbli (Coorg).—Lands granted on reduced rates to individuals on account of services rendered to the State by themselves or their ancestors.

Unda (*Pongamia glabra*).—An oil seed.

Urad (*Phaseolus radiatus*).—Black gram.

Wudalu or barti (*Panicum flavidum*).—A food grain.

Zamindar (Central Provinces).—A chief of minor importance who, while usually holding a large and compact estate on privileged tenure, has been restricted to the rank of an ordinary subject.

Zamindari.—An estate held on a fixed assessment under a deed of permanent ownership granted by Government.

APPENDIX D

ALPHABETICAL LIST OF CROPS CULTIVATED IN INDIA AND THEIR CLASSIFICATION IN TABLE III.

Name of Crop		Heads of classification in Table III
English or Vernacular	Botanical	
Agasi, agati or avati	Sesbania grandiflora	38. Fruits and Vegetables including root crops.
Agave	Agave spp.	23. Fibres—others.
Ajmud or Randhuni	Carum Roxburghianum	18. Condiments and spices.
Ajwan or Bishop's weed	Carum Copticum	18. ,, ,, ,,
Akurkura (*see* Chrysanthemum)	.....	.....
Al (*see* Morinda)	.....	.....
Aloes	Aloe vera	35. Drugs and Narcotics—others.
Alya (*see* Cress)	.....	.....
Amada or Mamidi allam	Curcuma Amada	18. Condiments and spices.
Amaranths	Amarantus	39. Misc. food crops.
Ampazham (*see* Plum)	.....	.....
Anise seed	Pimpinella Anisum	18. Condiments and spices.
Apple, wood	Feronia elephantum	38. Fruits and Vegetables including root crops.
,, Rose	Eugenia Jambos	38. ,, ,, ,,
,, Custard	Anona squamosa and A. reticulata.	38. ,, ,, ,,
Areca nut or Betel nut	Areca Catechu	35. Drugs and Narcotics—others.
Arhar or pigeon pea	Cajanus indicus	10. Other food grains, etc.
Arnatto or Arnotto	Bixa Orellana	28. Dyes—others.
Arrowroot, West Indian	Maranta arundinacea	39. Misc. food crops.
,, Wild or East Indian	Curcuma augustifolia	39. ,, ,, ,,
Artichoke	Cynara Scolymus or Centauria Cardunculus.	38. Fruits and Vegetables including root crops.
Arum (edible), Kachu or Kachalu	Colocasia Antiquorum	38. ,, ,, ,,
Arunelli (*see* Gooseberry, country star)	.....	.....
Bajra (*see* Millet)	.....	.....
Barbati, Lobia, Jumgulu, Thattan-payara or Chowli (Asparagus)	Vigna Catjang	10. Other food grains, etc
Barley	Hordeum vulgare	4. Barley.
Barti (*see* Wudalu)	.....	.....
Basil, sweet	Ocimum Basilicum	35. Drugs and Narcotics—others.
Beans	Phaseolus lunatus	38. Fruits and Vegetables including root crops.
,, Asparagus (*see* Barbati)	.....	.....
,, Sword or Makhan Sim	Canavalia ensiformis, C. gladiata.	38. Fruits and Vegetables including root crops.
,, French	Phaseolus vulgaris	38. ,, ,, ,,
,, Goa	Psophocarpus tetragonolobus	38. ,, ,, ,,
,, Indian, Chikkudikayalu, or Popat	Dolichos lablab	38. ,, ,, ,,
,, Kidney, Moth, or Kalpayaru	Phaseolus aconitifolius	38. ,, ,, ,,
,, Soy	Glycine hispida	38. ,, ,, ,,
Beetroot	Beta vulgaris	38. ,, ,, ,,
Bel	Ægle Marmelos	38. ,, ,, ,,
Betel vine	Piper Betle	35. Drugs and Narcotics—others.
,, nut (*see* Arecanut)	.....	.....
Bhindi (*see* Hibiscus, edible)	.....	.....
Bilimbi	Averrhoa Bilimbi	38. Fruits and Vegetables including root crops.
Bimb	Cephalandra indica	38. ,, ,, ,,
Bishop's weed (*see* Ajwan)	.....	.....
Borage, country	Coleus aromaticus	35. Drugs and Narcotics—others.
Brinjal	Solanum Melongena, S. longum.	38. Fruits and Vegetables including root crops.
,, bogoda or nela mulaka	Solanum xanthocarpum	35. Drugs and Narcotics—others.
Buck wheat (*see* Wheat)	.....	.....

APPENDIX D—*continued*

ALPHABETICAL LIST OF CROPS—*contd.*

Name of Crop		Heads of classification in Table III
English or Vernacular	Botanical	
Cabbage	Brassica oleracea	38. Fruits and Vegetables including root crops.
Caraway or Jira	Carum Carui	18. Condiments and spices.
„ Black or Shahjira	Carum Bulbocastanum	18. „ „ „
Cardamom Aromatic	Amomum aromaticum	18. „ „ „
„ greater	„ subulatum	18. „ „ „
„ lesser	Elettaria Cardamomum	18. „ „ „
Carob or Locust tree	Ceratonia Siliqua	37. Fodder crops.
Carrot or Gajar	Daucus Carota	38. Fruits and Vegetables including root crops.
Cashew nut	Anacardium occidentale	38. „ „ „
Cassava	Manihot utilissima and M. palmata.	38. „ „ „
Castor	Ricinus communis	16. Oilseeds—others.
Cauliflower	Brassica oleracea	38. Fruits and Vegetables including root crops.
Celery	Apium graveolens	38. „ „ „
Chaplash (*see* Sam tree)	.....	.....
Chayroot	Oldenlandia umbellata	28. Dyes—others.
Cheena (*see* Millet)	.....	.....
Cheik (*see* Job's Tear)	.....	.....
Chicory	Cichorium Intybus	38. Fruits and Vegetables including root crops.
Chickling Vetch (*see* Vetch)	.....	.....
Chillies	Capsicum sp.	18. Condiments and spices.
Chikkudukavalu (*see* Beans, Indian)	.....	.....
Cholum (*see* Millet)	.....	.....
Cholanathu (fodder Cholum)	Andropogon Sorghum	37. Fodder crops.
Chowli (*see* Barbati)	.....	.....
Chrysanthemum, Akurkura, or Jevandi	Chrysanthemum coronarium.	40. Miscellaneous non-food crops.
Cinchona	Cinchona sp.	33. Cinchona.
Cinnamon	Cinnamonum zeylanicum	18. Condiments and spices.
Citron or lime or lemon	Citrus medica	38. Fruits and Vegetables including root crops.
Cloves	Eugenia caryophyllata or Caryophyllus aromaticus.	18. Condiments and spices.
Coconut	Cocos nucifera	38. Fruits and Vegetables including root crops.
Coffee	Coffea arabica	30. Coffee.
Coriander	Coriandrum sativum	18. Condiments and spices.
Cotton	Gossypium sp.	21. Cotton.
Cress	Lepidium sativum	38. Fruits and Vegetables including root crops.
Cucumber	Cucumis sativus	38 „ „ „
Cumbu (*see* Millet)	.....	.....
Cumin	Cuminum Cyminum	18. Condiments and spices.
Custard Apple (*see* Apple)	.....	.....
Dani	Nipa fruticans	40. Miscellaneous non-food crops.
Date palm (*see* Palm)	.....	.....
Dhaincha	Sesbania aculeata	40. Miscellaneous non-food crops.
Dhatura	Datura alba	35. Drugs and Narcotics—others.
Dill or Sowa	Peucedanum graveolens	16. Oilseeds—others.
Dividivi	Cæsalpinia coriara	28. Dyes—others.
Drumsticks or Horse-radish	Moringa pterygosperma	38. Fruits and Vegetables including root crops.
Elephant foot, Zaminkand or Ól	Amorphophallus campanulatus.	38. „ „ „
Elephant yam	Tryphonium trilobatum	38. „ „ „
Fennel	Fœniculum vulgare	18. Condiments and spices.

APPENDIX D—*continued*

ALPHABETICAL LIST OF CROPS—*contd.*

Name of Crop		Heads of classification in Table III
English or Vernacular	Botanical	
Fenugreek	Trigonella fœnum grœcum	18. Condiments and spices.
Field Vetch (*see* Vetch)	.....	.....
Fig	Ficus Carica	38. Fruits and Vegetables including root crops.
Flea-bane, purple	Vernonia anthelmintica	35. Drugs and Narcotics—others.
Flowers	.....	40. Miscellaneous non-food crops.
Gajar (*see* Carrot)	.....	.....
Garlic	Allium sativum	18. Condiments and spices.
Garmal	Coleus barbatus	38. Fruits and Vegetables including root crops.
Gawar (*see* Vetch)	.....	.....
Ginger	Zingiber officinale	18. Condiments and spices
Goa bean (*see* Bean)	.....	.....
Gondli (*see* Millet)	.....	.....
Gooseberry, Cape—or tepari	Physalis peruviana	38. Fruits and Vegetables including root crops.
„ Country star or Arunelli	Phyllanthus distichus	38. „ „ „
Goose foot	Chenopodium album	38. Fruits and Vegetables including root crops.
Gourd, Snake	Trichosanthes anguina	38. „ „ „
„ Bottle	Lagenaria vulgaris	38. „ „ „
„ Towel	Luffa acutangula	38. „ „ „
Gourd, Red or melon pumpkin	Cucurbita maxima	38. „ „ „
Gourd Melon, white	Benincasa cerifera	38. „ „ „
Gram	Cicer arietinum	9. Gram.
„ Field	Phaseolus trilobus	10. Other food grains, etc.
„ Green or Mung	Phaseolus Mungo	10. „ „ „
„ Horse or Kulthi	Dolichos biflorus	10. „ „ „
„ Black or Urad (Mati kalai)	Phaseolus radiatus	10. „ „ „
Grape	Vitis vinifera	38. Fruits and Vegetables including root crops.
Groundnut	Arachis hypogœa	15. Groundnut.
Guava	Psidium Guajava	38. Fruits and Vegetables including root crops.
Guinea grass	Panicum maximum	37. Fodder crops.
Gumberry	Cordia Rothii	38. Fruits and Vegetables including root crops.
Hemp, Indian, or Ganja	Cannabis sativa	34. Indian Hemp.
„ Sunn	Crotalaria juncea	23. Fibres—others.
„ Deccan	Hibiscus cannabinus	23. „ „
„ Sisal	Agave sisalana	23. „ „
Henna	Lawsonia alba	28. Dyes—others.
Hibiscus, edible or bhindi	Hibiscus esculentus	38. Fruits and Vegetables including root crops.
Horse-radish (*see* Drumsticks)	.....	.....
Indian Hemp (*see* Hemp)	.....	.....
Indian worm wood (*see* Marukkolundu)	.....	.....
Indigo	Indigofera sumatrana and I. arrecta.	27. Indigo.
Isfagul	Plantago ovata	35. Drugs and Narcotics—others.
Jack fruit	Artocarpus integrifolia	38. Fruits and Vegetables including root crops.
Jambotree (*see* Plum, black)	.....	.....
Jawar (*see* Millet)	.....	.....
Jenugulu (*see* Barbati)	.....	.....
Jevandi (*see* Chrysanthemum)	.....	.....
Jinjili (*see* Sesamum)	.....	.....
Jira (*see* Caraway)	.....	.....
Job's Tear or Cheik	Coix lachryma-jobi	10. Other food grains, etc.

APPENDIX D—*continued*

ALPHABETICAL LIST OF CROPS—*contd.*

Name of Crop		Heads of classification in Table III
English or Vernacular	Botanical	
Jujube	Zizyphus Jujuba	38. Fruits and Vegetables including root crops.
Jute	Corchorus sp.	22. Jute.
Kachu or Kachalu (*see* Arum)	.....	.....
Kakri (*see* Melon)	.....	.....
Kalpayaru (*see* Beans, Kidney)	.....	.....
Kamranga	Averrhoa Carambola	38. Fruits and Vegetables including root crops.
Kanda	Dracontium	38. Ditto. ditto.
Kangni (*see* Millet)	.....	.....
Kankrol	Momordica cochinchinensis	38. Fruits and Vegetables including root crops.
Kaon (*see* Millet)	.....	.....
Kapok	Eriodendron anfractuosum	23. Fibres—others.
Karola	Momordica Charantia	38. Fruits and Vegetables including root crops.
Karuvapilai	Murraya Koenigii	18. Condiments and spices.
Kavali or Indian Katura	Sterculia urens	38. Fruits and Vegetable including root crops.
Kavathu, pannikkavathu, pallakavathu, kolkavathu	Dioscorea alata	38. Ditto. ditto.
Kharbuja (*see* Melon)	.....	.....
Khesari (*see* Vetch)	.....	.....
Khurfa (*see* Purslane)	.....	.....
Kidney bean (*see* Bean)	.....	.....
Kirni	Mimusops hexandra	39. Miscellaneous food crops.
Kodo (*see* Millet)	.....	.....
Korai (*see* Matting sedge, Indian)	.....	.....
Kokam (*see* Mangosteen)	.....	.....
Kolinji or vempali	Tephrosia purpurea	35. Drugs and Narcotics—others.
Koorka	Strobilanthes	38. Fruits and Vegetables including root crops.
Kuhudi	Panicum trypheron	10. Other food grains, etc.
Kulthi (*see* Gram)	.....	.....
Kutki (*see* Millet)	.....	.....
Lemon (*see* Citron)	.....	.....
Lentils	Lens esculenta or Ervam lens	10. Other food grains, etc.
Lettuce	Lactuca Scariola	38. Fruits and Vegetables including root crops.
Lime (*see* Citron)	.....	.....
Linseed	Linum usitatissimum	12. Linseed.
Lobia (*see* Barbati)	.....	.....
Locust tree (*see* Carob)	.....	.....
Lucerne	Medicago sativa	37. Fodder crops.
Madder	Rubia tinctorum and R. cordifolia.	28. Dyes—others.
Mahua	Bassia latifolia and B. longifolia.	39. Miscellaneous food crops.
Maize	Zea Mays	8. Maize.
Makhan Sim (*see* Beans, Sword)	.....	.....
Mango	Mangifera indica	38. Fruits and Vegetables including root crops.
Mangosteen or Kokam	Garcinia indica	38. ,, ,, ,,
Mankachu	Alocasia indica	38. ,, ,, ,,
Margosa or Neem tree	Melia azadirachta	40. Miscellaneous non-food crops.
Marians	Bouea burmanica	38. Fruits and Vegetables including root crops.
Marjoram	Origanum vulgare	18. Condiments and spices.
Marua (*see* Millet)	.....	.....
Marukkolundu or Indian wormwood	Artemisia vulgaris	40. Miscellaneous non-food crops.

APPENDIX D—*continued*

ALPHABETICAL LIST OF CROPS—*contd.*

Name of Crop		Heads of classification in Table III
English or Vernacular	Botanical	
Mast wood	Calophyllum inophyllum	16. Oilseeds—others.
Mati kalai (*see* Black gram)	.....	.....
Matting sedge, Indian or Korai	Cyperus corymbosus, C. tegetum.	23. Fibres—others.
Medlar, Indian	Vangueria edulis	38. Fruits and Vegetables including root crops.
Melon, Kharbuja	Cucumis Melo	38. „ „ „
„ Kakri	Cucumis Melo var. momordica	38. „ „ „
„ Musk	Cucurbita moschata	38. „ „ „
„ Water	Citrullus vulgaris	38. „ „ „
„ White Gourd (*see* Gourd)	.....	.....
Metha (Fenugreek)	Trigonella fœnum-græcum	18. Condiments and spices.
Millet, Common or Cheena	Panicum miliaceum	10. Other food grains, etc.
„ Great or jawar or cholum	Sorghum vulgare	5. Cholum or Jawar.
„ Italian, Kangni, or Kaon	Panicum Italicum or Setaria italica	10. Other food grains, etc.
„ Kodo or Varagu	Paspalum scrobiculatum	10. „ „
„ Little, Kutki, or Gondli	Panicum miliare	10. „ „
„ Marua or Ragi	Elusine Coracana	7. Ragi or marua.
„ Spiked, Bajra or Cumbu	Pennisetum typhoideum	6. Cumbu or Bajra.
Mint or Pudina	Mentha arvensis	18. Condiments and spices.
Morinda or Ál	Morinda tinctoria	28. Dyes—others.
Moth (*see* Bean)	.....	.....
Mulberry	Morus indica	40. Miscellaneous non-food crops.
Mung (*see* Gram)	.....	.....
Mustard	Brassica sp.	14. Rape and Mustard.
Naval (*see* Plum, black)	.....	.....
Neerali	Gynocordia odorata	16. Oilseeds—others.
Neem tree (*see* Margosa)	.....	.....
Niger Seed or Sorguja	Guizotia abyssinica	16. Oilseeds—others.
Nutmeg	Myristica fragrans	18. Condiments and spices.
Oats	Avena sativa	37. Fodder crops.
Odamula (reeds)	Ochalandra Rheedii	40. Miscellaneous non-food crops.
Ól (*see* Elephant foot)	.....	.....
Onion	Allium Cepa	18. Condiments and spices.
Opium	Papaver somniferum	29. Opium.
Orache, garden (*see* spinach)	.....	.....
Oranges	Citrus Aurantium	38. Fruits and Vegetables including root crops.
Palm, Date	Phœnix sylvestris	20. Sugar—others.
„ Palmyra	Borassus flabellifer	20. „ „
Papay	Carica papaya	38. Fruits and Vegetables including root crops.
Parvar or Patol	Trichosanthes dioica	38. „ „ „
Peach	Prunus persica	38. „ „ „
Peas	Pisum sativum or Pisum arvense.	10. Other food grains, etc.
Peanut (*see* Groundnut)	.....	.....
Pepper	Piper or Capsicum	18. Condiments and spices.
„ Black	Piper nigrum	18. „ „ „
„ Long	Piper longum	18. „ „ „
Pigeon or bottle grass	Setaria glauca	10. Other food grains, etc.
Pigeon pea (*see* Arhar)	.....	.....
Pimakottai, Pouna (*see* Mastwood)	.....	.....
Pine apple	Ananas sativa	38. Fruits and Vegetables including root crops.
Plantain	Musa sapientum	38. „ „ „
Plum, black, Jambo tree or Naval	Eugenia Jambolana	38. „ „ „
„ Hog, or Ampazham	Spondias mangifera	38. „ „ „
Poi (*see* Spinach)	.....	.....

APPENDIX D—*continued*

ALPHABETICAL LIST OF CROPS—*contd.*

Name of Crop		Heads of classification in Table III
English or Vernacular	Botanical	
Pomegranate	Punica granatum	38. Fruits and Vegetables including root crops.
Pomelo	Citrus decumana	38. „ „ „
Ponnagantikura	Alternanthera sessilis	38. „ „ „
Potato	Solanum tuberosum	38. „ „ „
„ Sweet	Ipomœa Batatas, Batatas edulis.	38. „ „ „
Pudina (*see* Mint)	.....	.....
Puliyavara	Oxalis corniculata	38. Fruits and Vegetables including root crops.
Pumpkin	Cucurbita pepo	38. „ „ „
Pumpkin Melon (*see* Gourd, red)	.....	.....
Radish or Sother	Raphanus sativus	38. Fruits and Vegetables including root crops.
Ragi (*see* Millet)	.....	.....
Randhuni (*see* Ajmud)	.....	.....
Rapeseed	Brassica sp.	14. Rape and Mustard.
Raspberry	Rubus lasiocarpus	38. Fruits and Vegetables including root crops.
Rhea	Bœhmeria nivea	23. Fibres—others.
Rice	Oryza sativa	2. Rice.
Rose apple (*see* Apple)	.....	.....
Roselle	Hibiscus subdariffa	38. Fruits and Vegetables including root crops.
Rubber (India)	Hevea brasiliensis, manihot Glaziovii.	40. Miscellaneous non-food crops.
Sabai grass	Ischœmum augustifolium	23. Fibres—others.
Safflower	Carthamus tinctorius	28. Dyes—others.
Saffron	Crocus sativus	28. „ „
Sage	Salvia officinalis	18. Condiments and spices.
Sam tree or Chaplash	Artocarpus Chaplasha	40. Miscellaneous non-food crops.
Sank-alu	Pachyrhizus angulatus	38. Fruits and Vegetables including root crops.
Sapodilla	Achras Sapota	38. „ „ „
Sawan (*see* Swank)	.....	.....
Sebestan	Cordia myxa	38. Fruits and Vegetables including root crops.
Senna	Cassia angustifolia and C. ovata.	35. Drugs and Narcotics—others.
Sesamum, til or jinjili	Sesamum indicum	13. Sesamum.
Shahjira (*see* Caraway, black)	.....	.....
Shama (*see* Swank)	.....	.....
Singhara or water caltrop	Trapa bispinosa	38. Fruits and Vegetables including root crops.
Siris tree or vagai	Albizzia Lebbek	40. Miscellaneous non-food crops.
Sisal hemp (*see* Hemp)	.....	.....
Soapnut or Kumkudu-Kaya	Sapindus trifoliatus	35. Drugs and Narcotics—others.
Sorguja (*see* Niger seed)	.....	.....
Sorrell	Rumex vesicarius	38. Fruits and Vegetables including root crops.
Sowa (*see* Dill)	.....	.....
Sother (*see* Radish)	.....	.....
Soy bean (*see* Bean)	.....	.....
Spelt wheat (*see* Wheat)	.....	.....
Spinach	Spinacea oleracea	38. Fruits and Vegetables including root crops.
„ Indian or poi	Basella alba	38. „ „ „
„ Mountain, or Garden Orache	Atriplex hortensis	38. „ „ „
Strawberry	Fragaria vesca	38. „ „ „
Sugarcane	Saccharum officinarum	29. Sugarcane.

APPENDIX D—*concluded*

ALPHABETICAL LIST OF CROPS—*concld.*

Name of Crop		Heads of classification in Table III
English or Vernacular	Botanical	
Sunflower	Helianthus Annuus	16. Oilseeds—others.
Swallow-wort	Calotropis sp.	23. Fibres—others.
Swank, Sawan, or Shama	Panicum frumentaceum	10. Other food grains, etc.
Sweet flag	Acorus Calamus	35. Drugs and Narcotics—others.
Sweet potato (*see* Potato)	.....	.....
Tamarind	Tamarindus indica	18. Condiments and spices.
„ Manila	Pithecolobium dulce	38. Fruits and Vegetables including root crops.
Taramira	Eruca sativa	14. Rape and Mustard.
Tea	Camellia Thea	31. Tea.
Tejpat	Cinnamonum Tamala and C. obtusifolium.	18. Condiments and spices.
Tepari (*see* Gooseberry)	.....	.....
Thattan-payara (*see* Barbati)	.....	.....
Thetkè (grass)	Imperata arundinacea	40. Miscellaneous non-food crops.
Til (*see* Sesamum)	.....	.....
Tobacco	Nicotiana Tabacum and N. Rustica.	32. Tobacco.
Tomato	Lycopersicum esculentum	38. Fruits and Vegetables including root crops.
Tori, Toria	Brassica Napus	14. Rape and Mustard.
Turmeric	Curcuma longa	18. Condiments and spices.
Turnip	Brassica Rapa	38. Fruits and Vegetables including root crops.
Uchhe	Momordica muricata	38. „ „ „
Udai	Acacsia eburnea	40. Miscellaneous non-food crops.
Unda	Pongamia glabra	16. Oilseeds—others.
Urad (*see* Gram)	.....	.....
Varagu (*see* Millet)	.....	.....
Vagai (*see* Siris tree)	.....	.....
Vempali (*see* Kolinji)	.....	.....
Vetch, Field or gawar	Cyamopsis psoralioides	37. Fodder crops.
„ Chickling or khesári	Lathyrus sativus	10. Other food grains, etc.
Water caltrop (*see* Singhara)	.....	.....
„ melon (*see* Melon)	.....	.....
Wheat	Triticum sativum	3. Wheat.
„ Buck	Fagopyrum esculentum	10. Other food grains, etc.
„ Spelt	Triticum sativum var Spelta.	3. Wheat.
Wood apple (*see* Apple)	.....	.....
Wudalu or barti	Panicum flavidum	10. Other food grains, etc.
Yams	Dioscorea sp.	38. Fruits and Vegetables including root crops.
Zaminkand (*see* Elephant foot)	.....	.....

INDEX.

	Report. Page.	Tables and Appendices. Page.
A		
Agasi, Agati	...	103, 305
Agave	...	97, 305
Ajmer-Merwara—		
Area	...	37
Area under crops	...	188—189
Average yield of crops	...	297
Classification of area	...	94—95
Land revenue	...	236—237
Live stock	...	210
Proportion of cropped to total area	iii	...
Proportion of irrigated to total cropped area	iv	...
Transfers of land	...	274
Ajmud or Randhuni	...	97, 305
Ajwan	...	97, 305
Akurkura	...	305
Al	...	305
Algeria, area under wheat and barley in—	...	11
Aloes	...	102, 305
Alya	...	305
Amada	...	97, 305
Amaranths	...	103, 305
Ampazham	...	305
Anise seed	...	97, 305
Apple, wood, custard, rose	...	103, 305
Area—		
Bajra or cumbu	v	2, 3, 5, 96—188
Barley	v	2, 3, 5, 96—188
Cinchona	vi	102—188
Coffee	vi	2, 3, 6, 102—188
Condiments and spices	v, vi	5, 97—189
Cotton	vi	2, 3, 6, 97—189
Cropped	iii, iv, v	2—4, 6, 38—94, 96—189
Cropped more than once	iii, iv, vii	6, 103—189
Cultivated	...	4
Culturable waste	iii	2—4, 38—94
Drugs and narcotics	v, vi	6, 102—188
Dyes	v, vi	6, 102—188
Fallows	iii	2—4, 38—94
Fibres	v, vi	2, 3, 6, 97—189
Fodder crops	v, vii	2, 3, 6, 103—189
Food grains and pulses	v	2, 3, 96—188
Food crops	v	2, 3, 96—188
Forest	iii	2—4, 38—94
Fruits and vegetables	v, vii	6, 103—189
Fully assessed to land revenue	...	8—9, 212—253
Gram	v	2, 3, 5, 96—188
Groundnut	...	2, 3, 5, 97—189
Indigo	vi	2, 3, 6 102—188
Irrigated	iv	4, 38—95
Indian hemp	vi	102—188
Jawar or cholam	v	2, 3, 5, 96—188
Jute	v	2, 3, 6, 97—189
Linseed	v	2, 3, 5, 97—189
Maize	v	2, 3, 5, 96—188
Non-food crops	v	2, 3, 5, 97—189
Not available for cultivation	iii	2—4, 38—94
Not fully assessed to land revenue	...	8, 212—253
Oilseeds	v	2, 3, 5, 97—189
Opium	vi	2, 3, 6, 102—188
Professional survey	ii	2—4, 12—37
Ragi or marua	v	2, 3, 5, 96—188
Rape and mustard	v	2, 3, 5, 97—189
Rice	v	2, 3, 5, 96—188
Sesamum	v	2, 3, 5, 97—189
Sugar	v, vi	2, 3, 5, 97—189
Sugarcane	vi	2, 3, 5, 97—189
Tea	vi	2, 3, 6, 102—188
Tobacco	vi	2, 3, 6, 102—188
Uncultivated	...	4
Village papers	ii	4, 12—37
Wheat	v	2, 3, 5, 96—188

	Report. Page.	Tables and Appendices. Page.
Area—*contd.*		
Area and population of India	ii	...
Arecanut	...	102, 305
Argentina, area under wheat and barley in—	..	11
Arhar	...	96, 281—291, 305
Arnatto	..	102, 305
Arrowroot	...	103, 305
Artichoke	...	103, 305
Arum	...	103, 305
Arunelli	...	305
Asparagus	...	96, 305
Assam—		
Area	...	35—36
Area under crops	...	182—185
Average yield of crops	...	296
Classification of Area	...	90—91
Land Revenue	...	252—253
Live stock	...	209
Proportion of cropped to total area	iii	...
Proportion of Irrigated to total cropped area	iv	...
Transfers of land	...	273
Assessment, land revenue	viii	2, 3, 8, 9, 212—253
Australia, area under wheat and maize in—	...	11
Avati	...	305
Average yield per acre of crops	ix	277—298
B		
Bajra or cumbu—		
Area	v	2, 3, 5, 96—188
Yield per acre	...	280—297
Barbati	...	96, 305
Barley—		
Area	v	2, 3, 5, 96—188
Yield per acre	...	280—297
Barti	...	96, 305
Basil, sweet	...	102, 305
Beans	...	103, 305
Beet root	...	103, 305
Bel	...	103, 305
Bengal—		
Area	...	16—17
Area under crops	...	108—115
Average yield of crops	...	282—283
Classification of area	...	50—55
Land revenue	...	224—227
Live stock	...	192—193
Proportion of cropped to total area	ii	...
Proportion of irrigated to total cropped area	iv	...
Betel nut	...	305
Betel vine	...	102, 305
Bhindi	...	305
Bihar and Orissa—		
Area		25—26
Area under crops	...	152—159
Average yield of crops	...	290—291
Classification of area	...	68—71
Land revenue	...	238—241
Live stock	...	201—202
Proportion of cropped to total area	iii	...
Proportion of irrigated to total cropped area	iv	...
Transfers of land	...	263—265
Bilimbi	...	103, 305
Bimb	...	103, 305
Bogoda brinjal	...	102, 305

INDEX.

	Report.	Tables and Appendices.
	Page.	Page.
Bombay—		
Area	...	20—21
Area under crops	...	124—131
Average yield of crops	...	286—287
Classification of area	...	54—57
Land revenue	...	230—231
Live stock	...	196—197
Proportion of cropped to total area	iii	...
Proportion of irrigated to total cropped area	iv	...
Transfers of land	...	258
Borage, country	...	102, 305
Boundaries, changes in—	ix	299—300
Brinjal	...	103, 305
British India—		
Area	...	12—15
Area under crops	...	96—107
Average yield of crops	...	280—281
Classification of area	...	38—45
Land revenue	...	212—223
Live stock	...	190—191
Proportion of cropped to total area	iii	...
Proportion of irrigated to total cropped area	iv	...
Transfers of land	...	254—257
Buck wheat	...	196, 305
Buffaloes	vii	7, 190—210
Bulls and bullocks	vii	7, 190—210
Burma—		
Area	...	29—32
Area under crops	...	168—175
Average yield of crops	...	294
Classification of area	..	76—83
Land revenue	...	244—247
Live stock	...	205—206
Proportion of cropped to total area	iii	...
Proportion of irrigated to total cropped area	iv	...
Transfers of land	...	268—269

C

Cabbage	...	103, 306
Caltrop, water	...	103, 311
Calves	vii	7, 190—210
Camels	vii	7, 190—210
Canals, area irrigated by	...	4, 38—95
Canada, area under wheat, barley and maize in—	...	11
Caraway	...	97, 306
Cardamom	...	97, 306
Carob	...	103, 306
Carrot	...	103, 306
Carts	vii	7, 190—210
Cashew nut	...	103, 306
Cassava	...	103, 306
Castor	...	97, 306
Cattle census	vii	...
Cattle per 100 acres of cropped area each province	vi	...
Cattle per 100 of population in each in province	vi	...
Cauliflower	...	103, 306
Celery	...	103, 306
Census, cattle	vii	...
Central Provinces and Berar—		
Area	...	33—34
Area under crops	...	176—179
Average yield of crops	...	295
Classification of area	...	84—87
Land revenue	...	248—249
Live stock	..	207—208

	Report.	Tables and Appendices.
	Page.	Page.
Central Provinces—*contd.*		
Proportion of cropped to total area	iii	...
Proportion of irrigated to total cropped area	iv	...
Transfers of land	...	270—271
Chaplash	...	103, 306
Changes in boundaries	ix	299—300
Charts, illustrating—		
Area cropped and area under food crops	xi	...
Area under non-food crops and irrigated area cropped	xi	...
Areas under selected crops	xi	...
Areas under selected crops in 1914-15 as compared with 1910-11	xi	...
Culturable waste and current fallows	xi	...
Total area cropped in 1914-15 with shares of food and non-food crops	Frontis-piece	...
Live stock	Frontis-piece	..
Shares of provinces in the areas under certain principal crops	xi	...
Uncultivable area and net area cropped	xi	...
Total cultivable area	xi	...
Chayroot	...	102, 306
Cheik	...	96, 306
Cheena	...	96, 306
Chicory	...	103, 306
Chikkudukayalu	...	306
Chile, area under wheat and barley in—	...	11
Chillies	...	97, 306
Cholam (see jawar)	...	...
Cholanathu	...	103, 306
Chrysanthenum	...	103, 306
Cinchona	vi	102, 114, 122
Cinnamon	...	97, 306
Citron	...	103, 306
Classification of area	iii	38—95
Cloves	...	97, 306
Coconut	...	103, 306
Coffee	vi	2, 3, 6, 102, 104, 106
Condiments and spices	v, vi	5, 97—189
Coriander	...	97, 306
Cotton—		
Area	v	2, 3, 6, 97—189
Yield per acre	...	281—298
Coorg—		
Area	...	15
Area under crops	...	100—101, 106—107
Average yield of crops	...	298
Classification of area	...	44—45
Land revenue	...	222, 223
Live stock	...	191
Proportion of cropped to total area	iii	...
Proportion of irrigated to total cropped area	iv	...
Transfers of land	...	256—257
Cress	...	103, 306
Cropped area	iii	2, 3, 4, 38—94, 96—189
Cropped area per 100 of population in each province	iii	...
Cropped area, proportion of — to total area	iii	...
Crop-cutting experiments	ix, x	277—279
Crops, irrigated	...	4, 39—95
Crops, list of	...	305—311
Crops, specification of	...	96—189
Cucumber	...	103, 306

INDEX.

	Report.	Tables and Appendices.
	Page.	Page.
Culturable waste	iii	2—4, 38—95
Cumbu (see Bajra)	...	...
Cumin	...	97, 306
Current fallows	iii, iv	2—4, 38—95
D		
Dani		103, 306
Date palm	...	97, 306
Delhi—		
Area	...	14
Area under crops	...	100—101, 106—107
Classification of area	...	44—45
Land revenue	...	222, 223
Live stock	...	191
Dhatura	...	102, 306
Dhaincha	...	103, 306
Dill or sowa	...	97, 306
Dividivi	...	102, 306
Donkeys (see mules)	...	...
Drugs and narcotics	v, vi	6, 102—188
Drumsticks	...	103, 306
Dyes	v, vi	6, 102—188
E		
Elephant foot	...	103, 306
Elephant yam	...	103, 306
Egypt, area under rice, maize and cotton in—	...	11
Experiments, crop cutting	ix	277—279
F		
Fallow	iii, iv,	2—4, 38—94
Fennel	...	97, 306
Fenugreek	...	97, 307
Feudatory and tributary States	ii	4, 12—37
Fibres	v, vi	2, 3, 6, 97—189
Fig	...	103, 307
Flea-bane	...	102, 307
Flowers	...	103, 307
Fodder crops	v, vii	2, 3, 6, 103—189
Food crops	v	2, 3, 96—188
Food grains	v	2, 3, 5, 96—188
Foreign countries, area under certain crops in—	...	11
Forest	iii	2—4, 38—94
France, area under wheat, barley, and maize in—	...	11
Fruits and vegetables including root crops	v, vii	6, 103—189
Fully assessed area	...	8, 212—253
G		
Gajar	...	307
Garlic	...	97, 307
Garmal	...	103, 307
Gawar (see vetch)	...	...
Ginger	...	97, 307
Goats	vii	7, 190—210
Gooseberry (cape)	...	103, 307
——— (country star)	...	103, 307
Goose foot	...	103, 307
Gourd	...	103, 307
Gourd melon	...	103, 307
Gram—		
Area	v	2, 3, 5, 96—188
Yield per acre	...	281—298
Kinds of—	...	307
Grape	...	103, 307
Groundnut—		
Area	...	2, 3, 5, 97—189, 287
Yield per acre	...	
Guava	...	103, 307
Guinea grass	...	103, 307
Gum berry	...	103, 307
H		
Hemp, Indian	vi	102—188
Hemp, Sunn, Deccan, and Sisal	...	97, 307
Henna	...	102, 307
Hibiscus (edible)	...	103, 307
Horses and ponies	vii	7, 190—210
Horse-radish	...	103, 307
I		
India—		
Acreage under rice, wheat, barley, maize, and cotton in—	...	11
Area	ii	...
Population	ii	...
Indigo—		
Area	vi	2, 3, 6, 102—188
Yield per acre	...	289
Irrigated area, proportion of — to total cropped area	iv	...
Irrigated areas	iv	2—4, 39—95
Irrigation	iv	...
Isfagul	...	102, 307
Italy, area under rice, wheat, barley and maize in —	...	11
J		
Jack fruit	...	103, 307
Jambo (see Plum)	...	...
Japan, area under rice, wheat, maize, and cotton in —	...	11
Jawar or Cholam—		
Area	v	2, 3, 5, 96—188
Yield per acre	...	280—297
Jenugulu	...	307
Jevandi	...	103, 307
Jinjili (see sesamum)	...	97, 307
Jira	...	97, 307
Job's Tear	...	307
Jujube	...	103, 308
Jute—		
Area	v	2, 3, 6, 97—189
Yield per acre	...	281—296
K		
Kalpayaru	...	308
Kamranga	...	103, 308
Kangni	...	96, 308
Kanda	...	103, 308
Kankrol	...	103, 308
Kapok	...	97, 308
Karola	...	103, 308
Karuvapilai	...	97, 308
Kavali	...	103, 308
Kavathu	...	103, 308
Kirni	...	103, 308
Kodo	...	96, 308
Kodra	...	287
Kolinji	...	102, 308
Korai	...	97, 308
Koorka	...	103, 308
Kuhudi	...	96, 308
Kulthi	...	96, 308
Kutki	...	96, 308

INDEX.

	Report.	Tables and Appendices.
	Page.	Page.
L		
Land revenue assessment	viii	2, 3, 8, 9, 212—253
Land revenue per head of population	viii	8, 9, 212—253
Lentils	...	96, 308
Lettuce	...	103, 308
Linseed—		
Area	v	2, 3, 5, 97—189
Yield per acre	...	281—296
List of crops	...	305—311
Live stock	vii	7, 190—210
Live stock per 100 acres of cropped area in each province	viii	...
Live stock per 100 of population in each province	viii	...
Locust tree	...	103, 308
Lucerne	...	103, 308
Luxemburg, area under wheat and barley in —	...	11
M		
Madder	...	102, 308
Madras—		
Area	...	18—19
Area under crops	...	116—123
Average yield of crops	...	284
Classification of area	...	50—53
Land revenue	...	228—229
Live stock	...	194—195
Proportion of cropped to total area	iii	...
Proportion of irrigated to total cropped area	iv	...
Transfers of land	...	254—255
Mahua	...	103, 308
Maize—		
Area	v	2, 3, 5, 96—188
Yield per acre	...	280—297
Makhan Sim	...	308
Mango	...	102, 308
Mangosteen	...	102, 308
Mankachu	...	102, 308
Manpur Pargana—		
Area	...	15
Area under crops	...	100—101, 106—107
Classification of area	...	44—45
Land revenue	...	222, 223
Live stock	...	191
Proportion of cropped to total area	iii	...
Proportion of irrigated to total cropped area	iv	...
Margosa	...	103, 308
Marians	...	103, 308
Marjoram	...	97, 308
Marua (see Ragi)	...	96, 308
Marukholandu	...	308
Mastwood	...	97, 309
Masur	...	291
Matikalai	...	296, 309
Matting sedge	...	97, 309
Medlar	...	103, 309
Melon	...	103, 309
Metha	...	309
Millet	...	96—188, 309
Mint	...	97, 309
Mixed crops	iv	...
Morinda	...	102, 309
Mulberry	...	103, 309
Mules and donkeys	vii	7, 190—210
Mung	...	96, 309
Mustard (see Rape)	...	...

	Report	Tables and Appendices.
	Page.	Page.
N		
Narcotics (see Drugs)	...	...
Naval (see Plum, black)	...	...
Nela Mulaka (see Brinjal)	...	...
Neem (see Margosa)	...	...
Neerali	...	97, 309
Netherlands, area under wheat and barley in —	...	11
New Zealand, area under wheat, barley and maize in —	...	11
Niger seed	...	97, 309
Non-food crops	v	2, 3, 97—189
North-West Frontier Province—		
Area	...	37
Area under crops	...	186—187
Average yield of crops	...	297
Classification of area	...	92—93
Land revenue	...	232—233
Live stock	...	210
Proportion of cropped to total area	iii	...
Proportion of irrigated to total cropped area	iv	...
Transfers of land	...	274
Nutmeg	...	97, 309
O		
Oats	...	103, 309
Odamula	...	309
Oil (see Elephant foot)	...	309
Oilseeds	v	2, 3, 5, 97—189
Onion	...	97, 309
Opium	vi	2, 3, 6, 102—188
Oranges	...	103, 309
P		
Palm, date and palmyra	...	97, 309
Palmyra palm	...	97, 309
Papay	...	103, 309
Parvar or patol	...	103, 309
Peach	...	103, 309
Peas	...	96, 280—294, 309
Pepper	...	97, 309
Pigeon grass	...	96, 309
Pimakottai (see Mastwood)	...	...
Pine-apple	...	103, 309
Plantain	...	103, 309
Ploughs	vii	7, 190—210
Plum	...	103, 309
Pomegranate	...	103, 310
Pomelo	...	103, 310
Ponnagantikura	...	103, 310
Ponies (see Horses)	...	...
Population	ii	8, 9, 212—253
Potato	...	103, 283, 291, 310
Pudina	...	310
Professional survey	i	2—4, 12—37
Pulses (see food grains)	...	...
Puliyavara	...	103, 310
Pumpkin	...	103, 310
Punjab—		
Area	...	27—28
Area under crops	...	160—167
Average yield of crops	...	292—293
Classification of area	...	72—75
Land revenue	...	242—243
Live stock	...	203—204

INDEX.

	Report.	Tables and Appendices.
	Page.	Page.
Punjab—*contd.*		
Proportion of cropped to total area	iii	...
Proportion of irrigated to total cropped area	iv	...
Transfers of land	...	266—267
R		
Radish	...	103, 310
Raiyatwari	viii	8, 9, 212—274
Ragi or marua—		
Area	v	2,3, 5, 96—188
Yield per acre	...	280—298
Rape and mustard—		
Area	v	2, 3, 5, 97—189
Yield per acre	...	281—297
Raspberry	...	103, 310
Revenue, land	viii	2, 3, 8, 9, 212—274
Rhea	...	97, 310
Rice—		
Area	v	2, 3, 5, 96—188
Yield per acre	...	280—298
Roselle	...	103, 310
Root crops (see Fruits)—		
Rubber (India)	...	310
S		
Sabai grass	...	97, 310
Safflower	...	102, 310
Saffron	...	102, 310
Sage	...	97, 310
Sam tree	...	310
Sank-alu	...	103, 310
Sapodilla	...	103, 310
Sebastan	...	103, 310
Senna	...	102, 310
Sesamum—		
Area	v	2, 3, 5, 97—189
Yield per acre	...	281—298
Sheep	vii	7, 190—210
Siberia, area under rice, wheat, barley, and maize in—	...	11
Sind—		
Area	...	21
Area under crops	...	132—135
Average yield of crops	...	297
Classification of area	...	58—59
Land revenue	...	232—233
Live stock	...	198
Proportion of cropped to total area	iii	...
Proportion of irrigated to total cropped area	iv	...
Transfers of land	...	259
Siris tree	...	310
Soap nut	...	102, 310
Sorrell	...	103, 310
Sother	...	103, 310
Source and scope of the statistics	i	...
Spain, area under rice, wheat, barley and maize in —	...	11
Spelt	...	287, 310
Spices (see Condiments)	...	...
Spinach	...	103, 310
Straw (rice)	...	298
Straw berry	...	103, 310
Sugar cane —		
Area	vi	5, 97—189
Yield per acre	...	281—298
Sunflower	...	97, 311
Survey, professional	...	2—4, 12—37
Swallow-wort	...	97, 311
Swank	...	96, 311
Sweet flag	...	102, 311
Switzerland, area under wheat, barley, and maize in —	...	11
T		
Tamarind	...	97, 103, 311
Tanks, area irrigated by	...	4, 39—94
Tea	vi	2, 3, 6, 102—188
Tejpat	...	97, 311
Tenures of land, forms of —	viii	...
Thattan-payara	...	311
Thetke grass	...	103, 311
Til (see Sesamum)	...	...
Tobacco	vi	2, 3, 6, 102—188
Tomato	...	103, 311
Towns, number and population of—	...	212—253
Transfers of land	ix	2, 3, 10, 254—
Tunis, area under wheat, barley, and maize in —	...	274 11
Turmeric	...	97, 311
Turnip	...	103, 311
U		
Uchhe	...	103, 311
Udai	...	103, 311
Unda	...	97, 311
United Kingdom, area under wheat barley, and maize in the —	...	11
United Provinces —		
Area	...	22—25
Area under crops	...	136—151
Average yield of crops	...	288—289
Classification of area	...	60—67
Land revenue	...	234—237
Live stocks	...	198—200
Proportion of cropped to total area	iii	...
Proportion of irrigated to total cropped area	iv	...
Transfers of land	...	260—262
United States of America, area under rice, wheat, barley, maize, and cotton in the —	...	11
Urad	...	96, 311
Uruguay, area under wheat, barley, and maize in —	...	11
V		
Vagai (see Siris tree)	...	...
Vegetables (see Fruits)	...	...
Vempali (see Kolinji)	...	...
Vernacular terms, meaning of —	...	301—304
Vetch	...	96, 103, 307, 311
Village communities	vi	8, 9, 212—253
Village papers, area by —	ii, iii	4, 12—37

INDEX.

	Report.	Tables and Appendices.
	Page.	Page.
W		
Waste, culturable	iii	2—4, 38—94
Wells, area irrigated by —	...	4, 39—95
Whole inam villages	...	8, 9
Wheat—		
Area	v	2, 3, 5, 96—188
Chart illustrating variations in area in last twelve years	x	...
Irrigated	iv	4, 39—95
Yield per acre	...	280—297
World, areas under certain crops in various countries of the —	...	11
Wormwood, Indian	...	307
Wudalu	...	103, 311
Y		
Yams	...	103, 311
Yield per acre of crops	ix	277—298
Young stock (calves)	vii	7, 190—210
Z		
Zamindar	...	304
Zamindari	v	8, 9, 212—253
Zaminkand	...	306, 311

CALCUTTA
SUPERINTENDENT GOVERNMENT PRINTING, INDIA
8, HASTINGS STREET

1. CLASSIFICATION OF THE TOTAL REPORTED AREA IN 1915-16.

Total reported area 81 million acres



2. TOTAL CROPPED AREA IN 1915-16.

Total area cropped (including double cropped area)	31	million acres
Area under food crops (shaded light) . . .	26	„ „
Area under non-food crops (shaded deep) . .	5	„ „

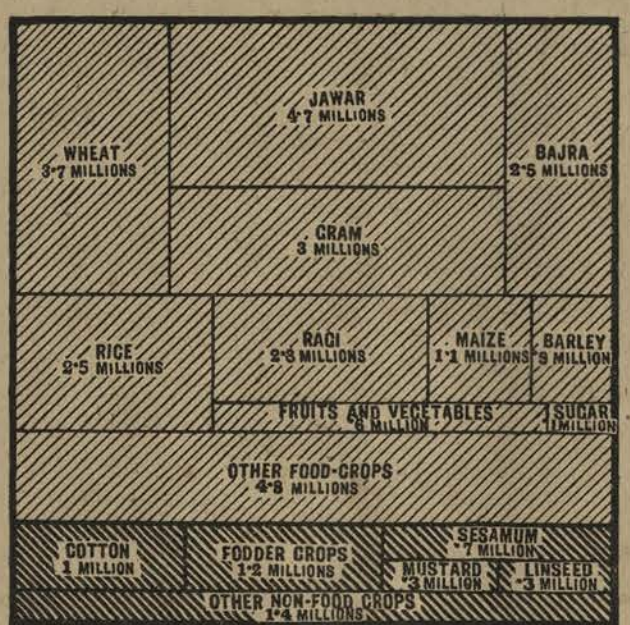

NOTE.—OTHER FOOD CROPS are minor food-grains, condiments and spices, and miscellaneous food crops.
OTHER NON-FOOD CROPS are oilseeds other than sesamum, linseed, rape and mustard; fibres other than cotton, dyes, drugs and narcotics, and miscellaneous non-food crops.

THIRTY-SECOND ISSUE

DEPARTMENT OF STATISTICS, INDIA

Agricultural Statistics of India

1915-16

Volume II

Area, Classification of Area, Area under Crops, Live-Stock, Land Revenue Assessment, and Transfers of Land in certain Native States

Published by order of the Governor-General in Council

CALCUTTA
SUPERINTENDENT GOVERNMENT PRINTING, INDIA
1918

CONTENTS

		Page.
Report		i—v
Charts—		
(1)	Classification of area	*Frontispiece*
(2)	Total area cropped with shares of food and non-food crops	*Frontispiece*

Summary Tables

No.		
1.	General Summary, 1905-06 to 1915-16	2
2.	Area cultivated and uncultivated	3
3.	Area under irrigation	*ib*
4.	Areas under different crops	4, 5

Table I.—Area

5.	All states	6—9
6.	Mysore, Gwalior, Indore, Bikaner, Marwar, Jaipur, Tonk, Bharatpur, Kotah, Kashmir	10—11

Table II.—Classification of Area

7.	All states	12—19
8.	Mysore	20—21
9.	Gwalior	22—23
10.	Indore	24—25
11.	Bikaner	*ib*
12.	Marwar	26—27
13.	Jaipur	28—29
14.	Tonk	*ib*
15.	Bharatpur	30—31
16.	Kotah	*ib*
17.	Kashmir	32—33

Table III.—Area under Crops and Specification of Crops

18.	All states	34—49
19.	Mysore	50—53
20.	Gwalior	54—57
21.	Indore	58—61
22.	Bikaner	62—63
23.	Marwar	64—65
24.	Jaipur	66—69
25.	Tonk	70—71
26.	Bharatpur	72—73
27.	Kotah	*ib*
28.	Kashmir	74—77

TABLE IV.—LIVE-STOCK, PLOUGHS, AND CARTS

No.		Page.
29.	All states	78—79
30.	Mysore	80
31.	Gwalior	81
32.	Indore	82
33.	Bikaner	83
34.	Marwar	84—85
35.	Jaipur	86
36.	Tonk	87
37.	Bharatpur	88
38.	Kotah	

TABLE V.—INCIDENCE OF THE LAND REVENUE ASSESSMENT ON AREA AND POPULATION

39.	All states	90—93
40.	Mysore	94
41.	Gwalior	95
42.	Bikaner	96
43.	Marwar	97
44.	Jaipur	98
45.	Tonk	99
46.	Bharatpur	100
47.	Kotah	101

TABLE VI.—TRANSFERS OF LAND

48.	Mysore, Banganapalle, Cochin, Barwani, Alwar	102

APPENDIX

Glossary of vernacular terms used in the Volume	103
Index	104—107

Agricultural Statistics of India

1915-16

VOLUME II—NATIVE STATES

Report

To

THE SECRETARY TO THE GOVERNMENT OF INDIA,
DEPARTMENT OF REVENUE AND AGRICULTURE.

SIR,

I have the honour to submit the second volume of agricultural statistics for 1915-16. It deals with the Agricultural Statistics of Native States. As in the three previous issues, summary tables have been inserted to show the total figures relating to area, the classification of area, and the area under crops for each State or group of States, and the totals for all the reporting States. The total number of cattle as far as reported in each of the years 1905-06 to 1915-16 has also been included in the general summary table (No. 1). These statistics are defective for comparative purposes as additions have been made in the number of reporting States from time to time. Explanatory notes have been inserted at the foot of the tables. Two charts and an index for easy reference have been added to the volume. It should be noted that, for reasons explained below, the agricultural statistics of Native States are incomplete and are of far less accuracy than are those of British Provinces published in Volume I. The question of improvement of the statistics for Native States was discussed at the last conference of ruling Princes and Chiefs held at Delhi in November 1917, and steps are being taken in order to carry out the recommendations of the conference. Two local conferences have also since been held—one at Gwalior and the other at Trivandrum (Travancore) on the same question; and it is expected that more complete and accurate statistics for Native States will be available in the near future. As one-third of the area of India is under Native States the importance of these statistics in the all-India returns can scarcely be over estimated.

The total area of Native States in India is approximately 497,000,000 acres (777,000 square miles), with a population of 72 millions according to the census of 1911. These are divided for the purposes of agricultural statistics into two main classes, namely, (1) States under the control of Local Governments and Administrations, and (2) States having direct political relations with the Government of India.

(*1*) *States under the control of Local Governments and Administrations.*—The total area of these States is 181,022,000 acres, with a population of some 27 millions. They are divided into the following main groups:—

	Area Thousand acres	Population Thousands
Bombay and Sind States	40,877	7,412
Madras States	6,790	4,812
Punjab States	24,511	4,213
Bihar and Orissa States	18,335	3,945
Central Provinces States	19,960	2,117
Burma States (including Shan States)	38,402	1,540

	Area Thousand acres	Population Thousands
North-West Frontier Province States (including tribal areas)	16,380	1,379
United Provinces States	4,345	832
Bengal States	3,452	823
Assam States	7,970	346
Total	181,022	27,419

The total areas of all these States (with the exception of the Shan States in Burma and the tribal areas in the North-West Frontier Province) are included in the areas of the several British Provinces stated in column 2 of table I of Volume I (British India), but are shown separately in column 3 of that table in order to arrive at the net area of British territory (in column 5) dealt with in that volume. Of these States, agricultural statistics are at present available only for the following twenty-eight States in the Madras Presidency and the Punjab and are dealt with in this volume :—

	Area Thousand acres	Population Thousands
Madras States—		
Travancore	4,868	3,429
Cochin	903	918
Pudukkottai	754	412
Banganapalle	163	39
Sandur	102	14
Punjab States—		
Patiala	3,795	1,408
Jind	853	272
Nabha	620	249
Bahawalpur	12,700	781
Sirmur (Nahan)	631	139
Kalsia	122	56
Pataudi	34	20
Loharu	143	19
Dujana	57	25
Kapurthala	417	268
Malerkotla	107	71
Faridkot	412	130
Simla Hill States (comprising Bashahr, Jubbal, Theog, Kumharsain, Khaneti, Bilaspur, Baghal, Ghund, Mehlog, Baghat, and Madhan)	3,231	276
Total	29,912	8,526

(2) *States having direct political relations with the Government of India.*— These are divided into the following main groups :—

	Area Thousand acres	Population Thousands
Hyderabad	52,927	13,375
Baroda	5,236	2,033
Mysore	18,868	5,806
Kashmir	54,036	3,158
Rajputana States	82,552	10,530
Central India States	49,515	9,357
Baluchistan (Native)	51,462	420
Sikkim	1,804	88
Total	316,400	44,767

No agricultural statistics are available for Hyderabad,* Baroda, Baluchistan (Native), or Sikkim. Of the remainder, returns are received only from the following eighteen States :—

	Area Thousand acres	Population Thousands
Mysore	18,868	5,806
Kashmir	54,036	3,158
Rajputana States—		
Jaipur	9,971	2,637
Bikaner	14,922	701
Marwar	22,410	2,058
Tonk	1,634	303
Alwar	2,037	792
Kishangarh	549	87
Bharatpur	1,263	559
Jhalawar	527	96
Kotah	3,638	639
Central India States—		
Gwalior	16,511	3,102
Indore	6,080	1,008
Bhopal	4,657	730
Rajgarh	613	127
Narsingarh	469	110
Barwani	754	109
Nagod	324	75
Total	159,263	22,097

The total area of all the forty-six reporting States thus amounts to 189,175,000 acres, with a population of nearly 31 millions. These States, therefore, represent 38 per cent of the total area, and 43 per cent of the total population, of all the Native States in India.

The dates from which the returns of agricultural statistics have been prepared in these forty-six reporting States are as follows :—

Mysore	1886-87
Jaipur	1892-93
Gwalior	1896-97
Bikaner, Marwar, Tonk	1898-99
Alwar, Bharatpur, Kishangarh, Jhalawar, Kotah	1900-01
Indore, Rajgarh, Narsingarh, Nagod, Patiala, Jind, Nabha, Bahawalpur	1907-08
Pudukkottai, Banganapalle, Sandur, Cochin, Travancore, Bhopal, Barwani, Sirmur, Kalsia, Pataudi, Loharu, Dujana, Kapurthala, Malerkotla, Faridkot, Simla Hill States (11 in number)	1908-09
Kashmir	1910-11

The returns for the different States relate to the years ending the date, stated below, so far as information is now available :—

Bikaner, Sandur, Banganapalle	year ended	31st March
Indore	„	in June
Mysore, Gwalior, Nagod, Pudukkottai, Rajgarh, Barwani.	„	30th June
Travancore, Cochin	„	in August
Jaipur	„	31st August
Kishangarh	„	15th September
Marwar, Kotah, Jhalawar, Bhopal	„	30th September
Tonk, Narsingarh, Bharatpur, Alwar	„	31st October

* Arrangements are being made by His Exalted Highness the Nizam's Government to prepare agricultural statistics for the Hyderabad State. The statistics for this State, when prepared, will fill the biggest gap in the Agricultural Statistics of Native States in India.

Table I, Total area.

From the total area of all the forty-six reporting States (189,175,000 acres), deduction must be made for 108,211,000 acres for which statistics are not available. These comprise chiefly unsurveyed areas and lands held on jagir, muafi, and other privileged tenures. The net area actually covered by these statistics is, therefore, only 80,964,000 acres by professional survey,* or 80,881,000 acres according to village papers.*

Table II, Classification of area.

This area is classified, for the purposes of agricultural statistics, as shown in the margin. About 9,413,000 acres, or 11·6 per cent of the total, are occupied by forests; and the area not available for cultivation, that is, land absolutely barren, or unculturable, or covered by buildings, water, and roads, or otherwise appropriated to uses other than agriculture, amounts to 19,138,000 acres or 23·7 per cent. The balance, 52,330,000 acres or 65 per cent, represents the area available for cultivation. Of this, 14,700,000 acres, or 18·2 per cent of the total area, represent culturable waste, *i.e.*, land available for cultivation but not taken up, and 8,124,000 acres, or 10 per cent, were kept fallow in the year under report. The net area actually cropped in the year was thus 29,506,000 acres (or 36·5 per cent of the total area), which shows a decrease of 2,429,000 acres as compared with the previous year. This net cropped area, however, excludes areas cropped more than once in the year. If areas cropped more than once are taken as separate areas for each crop, the gross area cropped in the year of report amounts to 31,570,000 acres, as against 34,676,000 acres in the preceding year, or a decrease of 3,106,000 acres or 9 per cent.

	Thousand acres	Per cent
Forests	9,413	11·6
Not available for cultivation	19,138	23·7
Culturable waste other than fallow	14,700	18·2
Current fallows	8,124	10·0
Net area cropped	29,506	36·5
Total	80,881	100

Irrigation.

The total area irrigated in the reporting States in 1915-16 was 6,218,000 acres as against 6,049,000 acres in the preceding year. Of this, 2,277,000 acres were irrigated from Government canals, 704,000 acres from private canals, 809,000 acres from tanks, 1,273,000 acres from wells, and the remaining 1,151,000 acres from other sources of irrigation. These figures, however, do not take into account areas cropped more than once during the year with the help of irrigation, but indicate the extent of land actually irrigated. If areas cropped more than once are counted as separate areas for each crop, the gross area of irrigated crops amounts to 6,586,000 acres, against 6,522,000 acres in the preceding year. Of this area, 5,840,000 acres, or 89 per cent, were under food crops.

Table III, Area under crops.

The gross area cultivated with crops in the reporting States was, as stated above, 31 million acres in 1915-16 as against 34 million acres in the preceding year, or a decrease of 9 per cent. The different classes of crops and the area occupied by each, so far as details are available, are stated in the margin. Of the total cropped area, food crops occupied about 26,207,000 acres or 84 per cent and non-food crops about 4,879,000 acres or 16 per cent. Of the food-crops, food grains (cereals and pulses) occupied as much as 23,904,000 acres, or 77 per cent of the total cropped area, and other food crops (condiments and spices, sugar, fruits and vegetables, and miscellaneous food crops) together occupied some 2,303,000 acres, or only 7 per cent of the total. Of the non-food crops, oilseeds occupied 1,769,000 acres or 6 per cent of the total cropped area, fibres such as cotton, hemp, etc., 1,127,000 acres or nearly 4 per cent of the total, and fodder crops 1,213,000 acres or 4 per cent. The other non-food crops—dyes, drugs and narcotics (tobacco, tea, coffee, opium, etc.), and miscellaneous non-food crops—together covered some 770,000 acres or 2 per cent of the total.

	Thousand acres	Per cent of total
Food-grains	23,904	76·9
Condiments and spices	264	·8
Sugar	119	·4
Fruits and vegetables	558	1·8
Miscellaneous food-crops	1,362	4·4
Total food-crops	26,207	84·3
Oil seeds	1,769	5·7
Fibres	1,127	3·6
Dyes	6	...
Drugs and narcotics	258	·9
Fodder crops	1,213	3·9
Miscellaneous non-food crops.	506	1·6
Total non-food crops.	4,879	15·7

* For explanation of the terms "professional survey" and "village papers," see footnotes to Table I (page 6) of this Volume and the Report prefixed to Volume I.

The area under food-grains (23,904,000 acres) showed a net decrease of 1,865,000 acres or 7 per cent as compared with the preceding year. The actual increase or decrease under each kind of grain is stated in the marginal table.

	Thousand acres		
	1915-16	1914-15	Increase(+) Decrease(−)
Rice	2,540	2,384	+156
Wheat	3,682	4,176	−494
Barley	873	938	−65
Jawar	4,746	4,088	+658
Bajra	2,548	2,991	−443
Ragi	2,252	2,302	−50
Maize	1,120	1,065	+55
Gram	2,980	3,928	−948
Other grains and pulses	3,163	3,897	−734

The area under oilseeds (linseed, sesamum, rapeseed, mustard, etc.) decreased by 288,000 acres or 14 per cent, that under fibres (cotton, hemp, etc.), by 680,000 acres or 37 per cent and that under drugs and narcotics by 20,000 acres or 7 per cent. On the other hand, the area under condiments and spices increased by 33,000 acres or 14 per cent, that under sugar by 10,000 acres or 9 per cent, and that under fruits and vegetables by 23,000 acres or 4 per cent.

The total extent of land on which more than one crop was raised during the year was 2,064,000 acres as against 2,741,000 acres in the preceding year.

Live stock.

Tables IV, V, and VI are very incomplete, as figures for these tables are not furnished by many of the reporting States. Table IV is prepared by only nineteen States, namely, Mysore, Banganapalle, Cochin, Gwalior, Indore, Bhopal, Rajgarh, Narsingarh, Barwani, Nagod, Bikaner, Marwar, Jaipur, Kishangarh, Alwar, Bharatpur, Jhalawar, Tonk, and Kotah. According to the latest statistics, the total number of live-stock of the bovine class (bulls and bullocks, cows, buffaloes, and calves) in these nineteen States is 14,704,000, that of the ovine class (sheep and goats) 8,960,000, and that of horses and ponies, mules and donkeys, and camels 425,000. The numbers of ploughs and carts are 1,946,000 and 567,000, respectively.

Table V (Land revenue) is prepared by eighteen States, namely, Mysore, Pudukkottai, Banganapalle, Cochin, Gwalior, Indore, Bhopal, Rajgarh, Narsingarh, Barwani, Bikaner, Marwar, Jaipur, Alwar, Bharatpur, Jhalawar, Tonk, and Kotah; and Table VI (Transfers of land) is prepared by only five States, namely, Mysore, Banganapalle, Cochin, Barwani, and Alwar.

The Appendix explains vernacular terms used in this volume, and the charts illustrate (1) the classification of the total area showing the proportion of cultivated and uncultivated lands, and (2) the total area cropped in 1915-16 with shares of food and non-food crops.

I have the honour to be,

SIR,

Your most obedient Servant,

G. FINDLAY SHIRRAS,

Director of Statistics.

DEPARTMENT OF STATISTICS,
Calcutta, August 10, 1918.

TABLES

Summary Tables

No. 1.—GENERAL SUMMARY, 1905-06 TO 1915-16

Classification of area [*Thousand acres*

	1905-06	1906-07	1907-08	1908-09	1909-10	1910-11	1911-12	1912-13	1913-14	1914-15	1915-16
Area by professional survey (*a*)	47,107	47,238	60,666	71,664	72,101	79,930	82,466	82,188	82,720	81,783	80,964
Area under forest	3,716	3,834	4,726	5,899	5,823	9,861	9,108	9,716	10,026	10,195	9,413
Area not available for cultivation	13,842	13,799	15,283	17,557	17,481	19,009	20,512	19,946	20,124	19,507	19,138
Cultu·able waste	10,824	10,582	14,457	14,763	15,284	15,888	16,425	15,778	16,033	15,062	14,700
Fallow land	6,756	4,147	6,371	5,480	4,619	5,717	8,582	6,037	7,508	5,176	8,124
Net area cropped	12,015	14,924	19,875	27,878	28,923	30,232	27,863	30,397	28,758	31,935	29,506
Irrigated area	1,667	1,983	4,045	5,418	5,539	5,902	5,858	5,933	5,736	6,049	6,218

Area under food crops [*Thousand acres*

Rice	718	777	954	1,944	2,280	2,620	2,483	2,478	2,518	2,384	2,540
Wheat	802	1,148	1,816	2,786	3,186	3,701	4,175	4,392	3,991	4,176	3,682
Barley	418	495	813	728	757	783	1,335	981	854	938	873
Jawar	2,005	2,889	3,613	4,305	4,648	4,242	3,035	3,640	3,685	4,088	4,746
Bajra	894	1,500	2,185	3,103	2,567	2,475	1,253	2,630	2,587	2,991	2,548
Ragi	2,128	2,202	2,313	2,277	2,346	2,345	2,262	2,594	2,240	2,302	2,252
Maize	222	302	494	691	702	1,181	979	1,063	1,059	1,065	1,120
Gram	1,206	1,727	1,790	3,485	3,533	3,664	4,041	3,522	2,794	3,928	2,980
Other food-grains and pulses	1,784	2,084	2,673	3,522	3,734	3,677	2,805	3,389	2,987	3,897	3,163
Total food-grains	*10,177*	*13,124*	*16,651*	*22,841*	*23,753*	*24,688*	*22,368*	*24,489*	*22,715*	*25,769*	*23,904*
Sugar	47	46	467	121	104	127	128	131	132	109	119
Other food crops (*b*)	495	561	540	1,742	1,713	1,852	1,793	1,773	1,707	2,233	2,184
Total food crops(*d*)	10,719	13,731	17,658	24,704	25,570	26,667	24,289	26,393	24,554	28,111	26,207

Area under non-food crops [*Thousand acres*

Linseed	24	38	67	150	146	288	436	433	281	229	316
Sesamum (til or jinjili)	304	444	627	698	804	789	593	786	734	819	687
Rape and Mustard	39	39	48	124	181	211	222	322	224	536	336
Other oilseeds	391	315	306	492	678	562	735	510	455	473	430
Total oilseeds	*758*	*836*	*1,048*	*1,464*	*1,809*	*1,850*	*1,986*	*2,051*	*1,694*	*2,057*	*1,769*
Cotton	504	626	1,144	1,100	1,290	1,549	1,551	1,473	1,787	1,716	1,065
Other fibres	28	31	87	113	67	65	46	61	60	91	62
Indigo	6	18	4	10	4	12	9	8	11	7	5
Opium	52	93	77	87	69	95	51	44	22	24	14
Coffee	107	108	104	109	107	109	120	124	118	133	118
Tea	...	...	...	40	30	43	70	39	39	63	70
Tobacco	24	32	26	35	37	47	50	69	37	49	44
Fodder crops	117	175	209	755	730	996	1,056	1,266	1,369	1,370	1,213
Other non-food crops (*c*)	121	143	220	637	542	501	278	380	396	568	519
Total non-food crops(*d*)	1,717	2,062	2,919	4,350	4,685	5,267	5,217	5,515	5,533	6,078	4,879

Number of Cattle * [*Thousands*

Bulls and Bullocks	2,578	2,664	3,071	3,284	3,448	3,710	3,744	3,930	3,955	4,008	4095
Cows	2,709	2,667	3,008	3,350	3,499	3,989	4,122	4,250	4,403	4,311	4,958
Buffaloes { Bull	157	151	151	180	192	244	259	270	246	248	251
Buffaloes { Cow	1,015	1,039	1,173	1,290	1,367	1,458	1,475	1,473	1,526	1,535	1,565
Young stock (calves and buffalo calves)	2,341	2,320	2,738	3,235	3,444	3,592	3,944	3,852	3,896	3,788	3,836

Note—The entries in this table regarding classification of area and areas under food and non-food crops comprise figures for Mysore, Jaipur, Gwalior, Bikaner, Marwar, Tonk, Alwar, Kishangarh, Bharatpur, Jhalawar, and Kotah from 1905-06; to which were added those for Indore, Rajgarh, Narsingarh, Nagod, Patiala, Jind, Nabha, and Bahawalpur from 1907-08; for Pudukkottai, Banganapalle, Sandur, Cochin, Travancore, Bhopal, Barwani, Sirmur, Kalsia, Pataudi, Loharu, Dujana, Kapurthala, Malerkotla, Faridkot, and the Simla Hill States from 1908-09, and for Kashmir from 1910-11.

*The entries regarding cattle comprise Mysore, Jaipur, Gwalior, Bikaner, Marwar, Tonk, Alwar, Kishangarh, Bharatpur, Jhalawar, and Kotah from 1905-06; to which were added those for Indore, Rajgarh, and Narsingarh from 1907-08; for Bhopal, Barwani, and Nagod from 1908-09; and for Banganapalle and Cochin from 1910-11. Detailed figures for the States for five years are given in Table IV (pages 78-79).

(*a*) Excluding areas for which no returns are available

(*b*) Condiments and spices, fruits and vegetables, and miscellaneous food crops

(*c*) Cinchona, Indian hemp, other dyes, other drugs and narcotics, and miscellaneous non-food crops

(*d*) The total of food crops and non-food crops shown here does not agree with the total area cropped shown in Summary Table No. 4 for the reason stated in the footnote to that table (page 5.)

Summary Tables—*continued*

No. 2.—AREA CULTIVATED AND UNCULTIVATED, IN 1915-16, IN EACH STATE OR GROUP OF STATES

States	Area according to survey	Deduct area for which no returns exist	Net area		Cultivated		Uncultivated		Forest
			According to survey	According to village papers	Net area actually cropped	Current fallows	Culturable waste other than fallow	Not available for cultivation	
	Acres	Acres	Acres	Acres	Acres	Acres	Acres	Acres	Acres
Mysore State	18,867,777	1,381,718	17,486,059	17,486,059	6,368,367	1,366,737	862,058	6,869,874	2,019,023
Madras States	6,790,027	701,307	6,088,720	5,947,481	2,898,861	269,780	547,189	680,044	1,551,607
Central India States (*a*)	29,032,115	6,711,510	22,320,605	22,346,975	8,739,833	709,981	5,331,446	5,116,325	2,449,390
Rajputana States (*b*)	56,950,882	39,748,941	17,201,941	17,214,456	4,494,531	3,739,342	5,276,762	2,940,629	763,192
Punjab States	20,633,526	9,453,978	11,179,548	11,199,507	5,298,367	1,637,205	1,879,271	1,761,214	623,450
Kashmir State	54,036,480	47,349,733	(*c*)6,686,747	(*c*)6,686,747	1,705,944	401,408	803,387	1,769,540	2,006,468
Total	186,310,807	105,347,187	80,963,620	80,881,225	29,505,903	8,124,453	14,700,113	19,137,626	9,413,130

No. 3.—AREA UNDER IRRIGATION, IN 1915-16, IN EACH STATE OR GROUP OF STATES

States	Area Irrigated						Crops Irrigated				
	By canals		By tanks	By wells	Other sources	Total area irrigated	Wheat	Other cereals and pulses	Miscellaneous food crops	Miscellaneous Non-food crops	Total area of crops irrigated
	Government	Private									
	Acres	Acres	Acres	Acres	Acres	Acres	Acres	Acres	Acres	Acres	Acres
Mysore State	110,028	5,807	546,845	64,600	252,352	979,632	2,112	777,332	146,863	24,441	950,748
Madras States	509,894	39,042	198,863	24,327	688,583	1,460,709	29	666,813	799,216	184,150	1,650,208
Central India States (*a*)	...	34,685	16,965	188,888	14,761	255,299	102,131	114,972	23,458	38,296	278,857
Rajputana States (*b*)	40,222	975	42,988	515,467	73,975	(*d*)676,609	125,000	503,807	55,794	55,654	740,255
Punjab States	1,503,043	106,454	21	476,756	76,923	2,163,197	669,827	980,499	181,137	407,529	(*e*)2,264,065
Kashmir State	114,074	517,179	3,563	3,357	43,983	682,156	89,804	184,096	417,233	36,168	727,301
Total	2,277,261	704,142	809,245	1,273,395	1,150,577	(*d*)6,217,602	988,903	3,227,519	1,623,701	746,238	(*e*)6,611,434

(*a*) Seven States
(*b*) Nine States
(*c*) See foot note (*c*) on page 11.
(*d*) Includes 2,982 acres for the Merwara State for which details are not available
(*e*) „ 25,073 „ „ Sirmur „ „ „ „

Summary

No. 4.—AREAS UNDER DIFFERENT CROPS, IN 1915-16

States	Rice	Wheat	Barley	Jawar or cholum	Bajra or cumbu	Ragi or marua	Maize	Gram (pulse)	Other food grains and pulses
	Acres	Acres	Acres	Acres	Acres	Acres	Acres	Acres	Acres
Mysore State	770,127	2,704	1,198	667,839	208,042	2,187,867	167	636,942	965,396
Madras States	1,078,526	93	...	70,047	11,293	17,287	6,149	81,603	252,538
Central India States (*a*)	115,822	1,775,224	87,458	2,716,832	528,879	20,283	264,278	956,534	555,841
Rajputana States (*b*)	1,986	527,689	401,579	1,063,773	1,133,081	574	117,529	352,119	434,861
Punjab States	164,381	1,040,279	281,751	221,713	579,000	18,307	257,481	945,544	741,724
Kashmir State	409,016	336,023	100,602	5,950	87,720	8,214	474,766	7,023	212,446
TOTAL	2,539,858	3,682,012	872,568	4,746,154	2,548,015	2,252,532	1,120,370	2,979,765	3,162,806

States	Cotton	Sann	Other fibres	Total fibres	Indigo	Other dyes	Opium	Tea	Coffee
	Acres	Acres	Acres	Acres	Acres	Acres	Acres	Acres	Acres
Mysore State	102,809	1,033	18,414	122,256	5	140	...	109	107,595
Madras States	30,100	165	4,414	34,679	642	3	...	69,639	10,281
Central India States (*a*)	686,112	18,528	662	705,302	82	28	1,407	...	...
Rajputana States (*b*)	133,181	6,849	48	140,078	1,282	135	10,051	...	...
Punjab States	83,422	3,173	3,418	90,012	3,115	123	2,423	...	...
Kashmir State	29,469	4,886	196	34,551	10	249	401	15	...
TOTAL	1,065,093	34,634	27,152	1,126,878	5,136	678	14,282	69,763	117,876

(*a*) Seven States (*b*) Nine States

Tables—*continued*

IN EACH STATE OR GROUP OF STATES

Total food grains and pulses	Linseed	Sesamum (til, or jinjili)	Rape and mustard	Ground-nut	Other oil-seeds	Total oilseeds	Condiments and spices	Sugar-cane	Sugar—others	States
Acres	Acres	Acres	Acres	Acres	Acres	Acres	Acres	Acres	Acres	
5,440,282	1,387	89,059	1,463	...	249,647	341,556	142,367	32,287	199	Mysore State
1,517,536	9,226	93,101	941	3,541	51,344	158,153	64,349	7,678	8,184	Madras States
7,021,151	222,671	355,926	31,653	3,602	48,949	662,801	14,559	12,374	573	Central India States
4,033,191	34,994	108,248	135,830	75	1,767	280,914	30,956	2,744	5	Rajputana States
4,250,160	2,573	14,143	137,844	...	41,008	195,568	8,545	33,077	14,624	Punjab States
1,641,760	45,052	26,786	28,632	...	29,490	129,960	2,962	7,250	13	Kashmir State
23,904,080	315,903	687,263	336,363	7,218	422,205	1,768,952	263,738	95,410	23,598	Total

Tobacco	Other drugs and narcotics	Fodder crops	Fruits and vegetables including root crops	Miscellaneous crops		Total area cropped	*Deduct* area cropped more than once	Net area cropped	States
				Food	Non-Food				
Acres	Acres	Acres	Acres	Acres	Acres	Acres	Acres	Acres	
16,120	4,137	44,262	190,150	95,057	81,879	6,618,401	250,034	6,368,367	Mysore State
127	5,228	118,403	301,121	519,888	168,298	3,318,780	419,919	2,898,861	Madras States
12,390	103	298,279	28,733	300,589	46,132	9,104,503	364,670	8,739,833	Central India States
6,981	78	222,937	16,691	22,190	25,184	4,793,417	298,886	4,494,531	Rajputana States
5,561	1,846	495,347	8,255	405,564	181,265	5,844,999	546,632	5,298,367	Punjab States
3,267	481	34,325	13,080	18,470	3,404	1,890,198	184,254	1,705,944	Kashmir State
44,446	11,873	1,213,553	558,030	1,361,748	506,162	(a) 31,570,298	2,064,395	29,505,903	Total

(a) Includes 484,094 acres for which details of crops are not available

Table I

No. 5.—AREA (in acres) OF EACH STATE

State	Area according to professional survey	Deduct— Area for which no returns exist	Net area by professional survey	Corresponding area in village papers
1	2	3	4	5
Mysore				
1910-11	18,856,921	1,382,842	17,474,079	17,474,079
1911-12	18,855,657	1,383,833	17,471,824	17,471,824
1912-13	18,859,144	1,383,780	17,475,364	17,475,364
1913-14	18,854,610	1,382,014	17,472,596	17,472,596
1914-15	18,864,692	1,381,126	17,483,566	17,483,566
1915-16	18,867,777	1,381,718	17,486,059	17,486,059
Pudukkottai				
1910-11	759,935	...	759,935	(*a*)759,935
1911-12	759,935	...	759,935	(*a*)759,935
1912-13	754,291	...	754,291	(*a*)759,935
1913-14	754,291	...	754,291	754,291
1914-15	754,291	...	754,291	754,291
1915-16	754,291	...	754,291	754,291
Banganapalle				
1910-11	163,187	23,379	139,808	139,849
1911-12	163,187	23,378	139,809	139,847
1912-13	163,187	23,378	139,809	139,858
1913-14	163,187	23,371	139,816	139,868
1914-15	163,187	23,363	139,824	139,912
1915-16	163,187	23,553	139,634	139,960
Sandur				
1910-11	101,395	77,045	24,350	24,316
1911-12	101,395	77,045	24,350	24,316
1912-13	101,395	77,045	24,350	24,316
1913-14	101,395	77,045	24,350	24,316
1914-15	101,395	77,045	24,350	24,350
1915-16	101,395	77,041	24,354	24,354
Cochin (b)				
1910-11	910,097	266,071	644,026	644,026
1911-12	904,514	261,615	642,899	642,899
1912-13	904,514	260,328	644,186	644,186
1913-14	948,846	260,275	688,571	688,571
1914-15	904,371	260,069	644,302	644,302
1915-16	903,122	260,069	643,053	643,053
Travancore				
1910-11	4,084,311	1,011,414	3,072,897	3,816,682
1911-12	4,868,032	1,059,204	3,808,828	3,798,289
1912-13	4,868,032	983,693	3,884,339	3,533,333
1913-14	4,868,032	1,038,419	3,829,613	3,544,623
1914-15	4,868,032	1,107,417	3,760,615	3,618,597
1915-16	4,868,032	340,644	4,527,388	4,385,823
Gwalior				
1910-11	16,243,994	3,466,803	12,777,191	12,777,191
1911-12	16,396,954	3,568,906	12,828,048	12,828,048
1912-13	16,510,810	3,707,170	12,803,640	12,803,640
1913-14	16,510,810	3,838,145	12,672,665	12,672,665
1914-15	16,510,810	3,915,704	12,595,106	12,595,106
1915-16	16,510,810	4,112,868	12,397,942	12,397,942
Indore				
1910-11	6,080,000	1,629,266	4,450,734	4,450,734
1911-12	6,080,000	1,593,648	4,486,352	4,486,352
1912-13	6,080,000	1,618,586	4,461,414	4,461,414
1913-14	6,080,000	1,619,187	4,460,813	4,460,813
1914-15	6,080,000	1,616,344	4,463,656	4,463,656
1915-16	6,080,000	1,611,397	4,468,603	4,468,603
Bhopal				
1910-11	4,364,080	789,631	3,574,449	3,574,449
1911-12	4,417,280	792,215	3,625,065	3,626,101
1912-13	4,400,080	331,031	4,069,049	4,067,291
1913-14	4,656,907	615,990	4,040,917	4,039,730
1914-15	4,343,671	563,999	3,779,672	3,977,692
1915-16	4,656,917	858,670	3,798,247	3,798,247

Column 2.—The professional survey is that carried out by the Survey of India in Northern India, and by the corresponding departments in Southern India. In States where there has been no professional survey, the figures are based on the best information available.

Column 3.—In this column is deducted the entire area for which the statistics required for Tables II and III are not forthcoming in whole or in part. This area comprises chiefly estates held on privileged tenures, which have not yet been surveyed and which possess at present no agency for the annual collection of agricultural statistics. As surveys extend and the organisation of village statistical establishments develops, the area in this column is reduced, and that entered in the next columns (4 and 5) and dealt with in Tables II and III is correspondingly increased.

Columns 4 and 5.— Column 4 is a check on the accuracy of column 5. In the latter, "village papers" means "the papers prepared by the village accountants." In States where no village papers exist, or where the source of information is the same for both the survey and the village papers, the figures in column 4 are necessarily repeated in column 5. The area in village papers may differ somewhat from that given by the Survey Department, (*a*) because, while the survey area is calculated in block, the area by village papers represents the added total of field and village areas, and (*b*) because the system followed as regards the inclusion or exclusion of areas covered by water, buildings, roads, and railroads is not always uniform in the two sets of returns.

(*a*) Previous year's figure repeated [*vide* footnote (*a*) on page 12]

(*b*) *Column 3* states the area of unsurveyed forests.

Table I—*continued*

No. 5.—AREA (in acres) OF EACH STATE—*continued*

State	Area according to professional survey	Deduct—Area for which no returns exist	Net area by professional survey	Corresponding area in village papers
1	2	3	4	5
Rajgarh				
1910-11	608,288	14,080	594,208	594,208
1911-12	608,288	14,080	594,208	594,208
1912-13	614,048	...	614,048	614,048
1913-14	614,054	...	614,054	614,054
1914-15	612,951	...	612,951	612,951
1915-16	612,947	...	612,947	612,947
Narsingarh (a)				
1910-11	468,897	133,168	335,729	335,729
1911-12	469,760	134,031	335,729	335,729
1912-13	468,897	132,800	336,097	336,097
1913-14	468,897	131,730	337,167	337,137
1914-15	468,897	127,206	341,691	341,691
1915-16	469,120	128,575	340,545	340,545
Barwani (b)				
1910-11	397,074	...	397,074	397,074
1911-12	399,917	...	399,917	399,917
1912-13	400,822	...	400,822	400,822
1913-14	402,600	...	402,600	402,600
1914-15	403,827	...	403,827	403,827
1915-16	378,035	...	378,035	404,405
Nagod				
1910-11	324,289	...	324,289	324,289
1911-12	324,286	...	324,286	324,286
1912-13	324,286	...	324,286	324,286
1913-14	324,286	...	324,286	324,286
1914-15	324,286	...	324,286	324,286
1915-16	324,286	...	324,286	324,286
Bikaner				
1910-11	14,921,682	10,661,574	4,260,108	4,260,108
1911-12	14,921,682	10,021,766	4,899,916	4,899,916
1912-13	14,921,682	10,792,449	4,129,233	4,129,233
1913-14	14,921,682	10,801,273	4,120,409	4,120,409
1914-15	14,921,682	10,914,466	4,007,216	4,007,216
1915-16	14,921,546	10,862,696	4,058,850	4,058,850
Marwar				
1910-11	22,410,240	19,151,978	3,258,262	3,258,262
1911-12	22,410,240	19,183,051	3,227,189	3,227,189
1912-13	22,410,240	19,175,342	3,234,898	3,234,898
1913-14	22,410,240	19,163,256	3,246,984	3,246,984
1914-15	22,410,240	19,163,256	3,246,984	3,246,984
1915-16	22,410,240	19,181,176	3,229,064	3,229,064
Jaipur				
1910-11	9,970,560	7,700,428	2,270,132	2,270,132
1911-12	9,970,560	7,700,428	2,270,132	2,270,132
1912-13	9,970,560	7,700,428	2,270,132	2,270,132
1913-14	9,970,560	7,700,428	2,270,132	2,270,132
1914-15	9,970,560	7,700,428	2,270,132	2,270,132
1915-16	9,970,560	7,700,428	2,270,132	2,270,132
Kishangarh (c)				
1910-11	549,120	468,465	80,655	80,655
1911-12	549,120	485,365	63,755	63,755
1912-13	549,120	460,743	88,377	88,377
1913-14	549,120	480,363	68,757	68,757
1914-15	549,120	455,446	93,674	93,674
1915-16	549,120	491,377	57,743	57,743
Alwar (d)				
1910-11 (e)	2,038,781	278,976	1,759,805	1,759,805
1911-12	2,038,036	284,002	1,754,034	1,754,034
1912-13	2,038,176	282,793	1,755,383	1,755,383
1913-14	2,038,233	282,433	1,755,800	1,755,800
1914-15	2,038,220	285,529	1,752,691	1,752,691
1915-16	2,037,229	280,473	1,756,756	1,756,756
Bharatpur				
1910-11	1,263,408	...	1,263,408	1,276,331
1911-12	1,263,408	...	1,263,408	1,276,162
1912-13	1,263,408	...	1,263,408	1,276,162
1913-14	1,263,408	...	1,263,408	1,276,146
1914-15	1,263,408	...	1,263,408	1,276,125
1915-16	1,263,408	...	1,263,408	1,275,923

See explanations given in the footnotes (page 6)

(*a*) *Column 2* states the area of the State as ascertained by revenue survey. *Column 3* states the entire area of jagir villages.

(*b*) *Column 2* excludes forest areas, the area of forest villages managed by the Forest Department, and about 6,980 acres of 6 unsettled jagir villages

(*c*) *Column 3* states the areas of jagir and other alienated lands

(*d*) *Column 2.*—As there has been no revenue survey so far, this column states the area of the State according to the best information available. *Column 3* states the areas of jagir and muafi villages, the boundaries of which have been demarcated, but for which the statistics required for other tables are not available. *Columns 4 and 5.*—In the absence of any revenue survey data, the figures in column 5 are repeated in column 4

(*e*) Returns for 1910-11 not having been received, the figures for 1909-10 have been repeated

Table I—*continued*

No. 5.—AREA (in acres) OF EACH STATE—*continued*

STATE	Area according to professional survey	Deduct—Area for which no returns exist	Net area by professional survey	Corresponding area in village papers
1	2	3	4	5
Jhalawar (a)				
1910-11	527,210	166,473	360,737	360,737
1911-12	527,210	166,426	360,784	360,784
1912-13	527,210	166,415	360,795	360,795
1913-14	527,210	171,686	355,524	355,524
1914-15	527,210	171,625	355,585	355,585
1915-16	527,210	170,911	356,299	356,299
Tonk				
1910-11	1,651,194	433,106	1,218,088	1,218,088
1911-12	1,649,746	439,371	1,210,375	1,210,375
1912-13	1,643,719	550,169	1,093,550	1,093,550
1913-14	1,634,229	503,851	1,130,378	1,130,378
1914-15	1,634,171	503,777	1,130,394	1,130,394
1915-16	1,633,809	491,441	1,142,368	1,142,368
Kotah				
1910-11	3,637,760	581,442	3,056,318	3,056,318
1911-12	3,637,760	584,664	3,053,096	3,053,096
1912-13	3,637,760	583,572	3,054,188	3,054,188
1913-14	3,637,760	582,116	3,055,644	3,055,644
1914-15	3,637,760	574,789	3,062,971	3,062,971
1915-16	3,637,760	570,439	3,067,321	3,067,321
Patiala				
1910-11	3,795,267	...	3,795,267	3,795,267
1911-12	3,794,589	...	3,794,589	3,794,589
1912-13	3,794,746	...	3,794,746	3,794,746
1913-14	3,794,770	...	3,794,770	3,794,770
1914-15	3,794,779	...	3,794,779	3,794,779
1915-16	3,794,785	...	3,794,785	3,794,785
Jind				
1910-11	852,613	...	852,613	852,613
1911-12	852,613	...	852,613	852,613
1912-13	852,613	...	852,613	852,613
1913-14	852,613	...	852,613	852,613
1914-15	852,613	...	852,613	852,613
1915-16	852,613	...	852,613	852,613
Nabha				
1910-11	620,436	...	620,436	620,436
1911-12	620,436	...	620,436	620,436
1912-13	620,436	...	620,436	620,436
1913-14	620,436	...	620,436	620,436
1914-15	620,436	...	620,436	620,436
1915-16	620,437	...	620,437	620,437
Bahawalpur (b)				
1910-11	12,700,000	10,074,043	2,625,957	2,625,957
1911-12	12,700,000	9,467,700	3,232,300	3,232,300
1912-13	12,700,000	9,434,686	3,265,314	3,265,314
1913-14	12,700,000	9,434,686	3,265,314	3,251,486
1914-15	12,700,000	9,451,674	3,248,326	3,256,993
1915-16	12,700,000	9,451,674	3,248,326	3,259,846
Sirmur				
1910-11	631,340	...	631,340	631,340
1911-12	631,195	...	631,195	631,195
1912-13	631,195	...	631,195	631,195
1913-14	631,165	...	631,165	631,165
1914-15	631,257	...	631,257	631,257
1915-16	631,344	...	631,344	631,344
Kalsia				
1910-11	121,659	...	121,659	121,659
1911-12	121,658	...	121,658	121,659
1912-13	121,658	...	121,658	121,683
1913-14	121,752	...	121,752	121,752
1914-15	121,752	...	121,752	121,752
1915-16	121,752	...	121,752	121,752

See explanations given in the footnotes (page 6)

(*a*) *Column 3* states the area held by jagirdars and udakdars, as well as the muafi plots in khalsa villages for which no separate record is maintained

(*b*) *Column 3* states unsurveyed areas

Table I—*continued*

No. 5—AREA (in acres) OF EACH STATE—*concluded*

STATE	Area according to professional survey	Deduct—Area for which no returns exist	Net area by professional survey	Corresponding area in village papers
1	2	3	4	5
Pataudi				
1910-11	33,925	...	33,925	33,702
1911-12	33,925	...	33,925	33,702
1912-13	33,925	...	33,925	33,705
1913-14	33,925	...	33,925	33,705
1914-15	33,925	...	33,925	33,705
1915-16	33,925	...	33,925	33,705
Loharu				
1910-11	143,358	...	143,358	143,358
1911-12	143,358	...	143,358	143,358
1912-13	143,358	...	143,358	143,358
1913-14	143,362	...	143,362	143,362
1914-15	143,359	...	143,359	143,359
1915-16	143,376	...	143,376	143,376
Dujana				
1910-11	56,742	2,304	54,438	56,742
1911-12	56,742	2,304	54,438	56,742
1912-13	56,742	2,304	54,438	56,742
1913-14	56,742	2,304	54,438	56,742
1914-15	56,742	2,304	54,438	56,742
1915-16	56,742	2,304	54,438	56,742
Kapurthala				
1910-11	417,280	...	417,280	417,280
1911-12	417,280	...	417,280	417,280
1912-13	417,280	...	417,280	417,280
1913-14	417,280	...	417,280	417,280
1914-15	417,280	...	417,280	417,280
1915-16	417,280	...	417,280	417,280
Malerkotla(a)				
1910-11	106,955	...	106,955	106,955
1911-12	106,955	...	106,955	106,955
1912-13	106,955	...	106,955	106,286
1913-14	106,955	...	106,955	106,337
1914-15	106,955	...	106,955	106,338
1915-16	106,955	...	106,955	106,338
Faridkot				
1910-11	411,520	...	411,520	405,388
1911-12	411,520	...	411,520	405,249
1912-13	411,520	...	411,520	405,249
1913-14	411,520	...	411,520	405,249
1914-15	411,520	...	411,520	405,249
1915-16	411,520	...	411,520	405,249
Simla Hill States(b)				
1910-11	721,465	...	721,465	745,375
1911-12	732,876	...	732,876	757,818
1912-13	732,876	...	732,876	758,723
1913-14	739,360	...	739,360	760,338
1914-15	739,358	...	739,358	758,025
1915-16	742,797	...	742,797	756,040
Kashmir(c)				
1910-11	51,776,000	44,478,089	7,297,911	7,297,911
1911-12	51,776,000	44,006,587	7,769,413	7,769,413
1912-13	54,036,480	46,216,170	7,820,310	7,820,310
1913-14	54,036,480	45,537,672	8,498,808	8,498,808
1914-15	54,036,480	45,940,404	8,096,076	8,096,076
1915-16	54,036,480	47,349,733	6,686,747	6,686,747
Total				
1910-11	182,720,983	102,790,577	79,930,406	80,706,980
1911-12	183,716,114	101,249,619	82,466,495	82,490,503
1912-13	186,071,165	103,882,882	82,188,283	81,874,948
1913-14	186,366,717	103,646,244	82,720,473	82,449,397
1914-15	186,019,237	104,235,971	81,783,266	81,874,603
1915-16	186,310,807	105,347,187	80,963,620	80,881,225

See explanations given in the footnotes (page 6)

(*a*) *Column 2* states the area of the State according to Settlement records

(*b*) Statistics are furnished by eleven States of this group, namely, Bashahr, Jubbal, Theog, Kumbarsain, Khaneti, Bilaspur, Baghal, Ghund, Mehlog, Baghat, and Madhan, the last two but one from 1910-11 and the last one from 1911-12. They represent about 86 per cent of the aggregate area of all the States comprised in the group. The returns, however, relate only to the settled portions of the reporting States, except Bilaspur, Baghal, and Mehlog for which complete returns have been received. *Column 2* states the area of the settled portions of the States named above, except Bilaspur, Baghal, and Mehlog for which the whole area is included

(*c*) See foot note (*c*) on page 11

Table I—*continued*

No. 6—AREA (in acres) OF EACH DISTRICT IN CERTAIN STATES IN 1915-16

State and District	Area according to professional survey	Deduct—Area for which no returns exist	Net area by professional survey	Corresponding area in village papers
1	2	3	4	5
Mysore(*a*)				
Bangalore	1,970,135	290,608	1,679,527	1,679,527
Kolar	2,034,562	219,484	1,815,078	1,815,078
Tumkur	2,601,597	149,336	2,452,261	2,452,261
Mysore	3,518,379	428,082	3,090,297	3,090,297
Hassan	1,706,269	100,732	1,605,537	1,605,537
Shimoga	2,591,394	88,069	2,503,325	2,503,325
Kadur	1,784,590	63,972	1,720,618	1,720,618
Chitaldrug	2,660,851	41,435	2,619,416	2,619,416
Total	18,867,777	1,381,718	17,486,059	17,486,059
Gwalior(*b*)				
Bhind	1,109,161	111,077	998,024	998,024
Tomarghar	1,264,717	186,940	1,077,777	1,077,777
Gwalior	1,244,992	167,798	1,077,194	1,077,194
Bhilsa	1,095,290	101,040	994,250	994,250
Narwar	2,573,523	820,555	1,753,068	1,753,068
Sheopur	1,523,520	320,137	1,203,383	1,203,383
Isagarh	2,583,622	997,132	1,586,490	1,586,490
Ujjain	1,551,821	503,261	1,048,560	1,048,560
Shajapur	1,449,990	106,463	1,343,527	1,343,527
Mandesor	1,261,338	386,598	874,740	874,740
Amjhera	852,896	411,967	440,929	440,929
Total	16,510,810	4,112,868	12,397,942	12,397,942
Indore(*c*)				
Indore	1,004,640	252,180	752,460	752,460
Mahidpur (including Alampur)	565,631	10,243	555,388	555,388
Rampura	1,358,560	379,102	979,458	979,458
Nimar (North and South)	2,477,760	823,366	1,654,394	1,654,394
Nimawar	673,409	146,506	526,903	526,903
Total	6,080,000	1,611,397	4,468,603	4,468,603
Bikaner(*d*)				
Bikaner	6,258,560	5,724,338	534,222	534,222
Suratgarh	3,246,998	684,719	2,562,279	2,562,279
Reni	3,044,788	2,255,134	789,654	789,654
Sujangarh	2,371,200	2,198,505	172,695	172,695
Total	14,921,546	10,862,696	4,058,850	4,058,850
Marwar(*e*)				
Bali and Desuri	988,160	725,758	262,402	262,402
Bilara	506,880	349,100	157,780	157,780
Didwana	727,040	597,972	129,068	129,068
Jaswantpura	870,400	755,998	114,402	114,402
Jalore	993,280	909,566	83,714	83,714
Jaitaran	550,400	454,302	96,098	96,098
Jodhpur	1,853,440	1,426,839	426,601	426,601
Mallani	3,686,400	3,658,214	28,186	28,186
Marote	235,520	208,860	26,660	26,660
Merta	1,034,240	807,538	226,702	226,702
Nagore	1,669,120	1,148,556	520,564	520,564
Nawa	122,880	111,508	11,372	11,372
Pachbhadra	547,840	499,322	48,518	48,518
Pali	655,360	547,222	108,138	108,138
Parbatsar	537,600	467,744	69,856	69,856
Phalodi	1,679,360	1,353,954	325,406	325,406
Sambhar	102,400	102,400	...	...
Sanchore	1,136,640	1,073,968	62,672	62,672
Sheo	1,536,000	1,410,342	125,658	125,658
Shergarh	931,840	876,188	55,652	55,652
Siwana	486,400	436,037	50,363	50,363
Sankra	808,960	808,960	...	...
Sojat	750,080	450,828	299,252	299,252
Total	22,410,240	19,181,176	3,229,064	3,229,064

(*a*) *Column 2* states the area of the State as ascertained by revenue survey. *Column 3* exhibits the area of jodi, kayamgutta, and sarvamanayam villages, and jagirs for which the statistics required for the other tables are not available at present. *Column 5.*—The figures in column 4 are repeated

(*b*) *Column 3* states the estimated areas of jagir, muafi, ubari, tanka, istamrar and such other villages as are still unsurveyed

(*c*) *Column 2* states the whole area of the State excluding the areas covered by the Indore Residency, the Mhow Cantonment and the Hirapur Thakurate. *Column 3* states the areas of jagir, istamrar, and forest villages, and also of some of the outbandi villages

(*d*) *Column 3* states the areas of jagir and such other villages as are still unsurveyed; it also includes the areas which formerly were parts of jagir villages, but which, after the completion of the settlement operations, either lapsed to or were resumed by the State

(*e*) *Column 3* states the areas of jagir and such other villages as are still unsurveyed. It also includes the area of those khalsa villages which have not yet been regularly assessed; these are chiefly the latest acquisition to khalsa under the law of escheat. *Columns 4 and 5.*—The area by village papers does not differ from the area by survey, for, although differences occur under the different classes of soil, the total area of each village is the same in both cases

Table I—*concluded*

No. 6—AREA (in acres) OF EACH DISTRICT IN CERTAIN STATES IN 1915-16—*continued*

STATE AND DISTRICT	Area according to professional survey	Deduct—Area for which no returns exist	Net area by professional survey	Corresponding area in village papers
1	2	3	4	5
Jaipur(*a*)				
Jaipur	259,788	57,000	202,788	202,788
Amber	169,062	31,000	138,062	138,062
Sambhar	309,528	127,000	182,528	182,528
Malpura	431,888	55,801	376,087	376,087
Torawati	228,247	89,407	138,840	138,840
Hindaun	430,360	150,148	280,212	280,212
Dausa	429,221	162,122	267,099	267,099
Madhopur	698,497	261,634	436,863	436,863
Kotkasim	42,541	...	42,541	42,541
Gangapur	305,280	100,168	205,112	205,112
Total	3,304,412	1,034,280	2,270,132	2,270,132
Tonk(*b*)				
Sironj	558,305	74,706	483,599	483,599
Chhabra	198,222	38,960	159,262	159,262
Pirawa	161,037	17,730	143,307	143,307
Nimbahera	247,450	84,330	163,120	163,120
Aligarh	100,390	59,676	40,714	40,714
Tonk	368,405	216,039	152,366	152,366
Total	1,633,809	491,441	1,142,368	1,142,368
Bharatpur (*c*)				
Bharatpur	725,017	...	725,017	729,997
Dig	538,391	...	538,391	545,926
Total	1,263,408	...	1,263,408	1,275,923
Kotah (*d*)				
Kotah	3,363,333	523,221	2,840,112	2,840,112
Kotris	274,427	47,218	227,209	227,209
Total	3,637,760	570,439	3,067,321	3,067,321
Kashmir(*e*)				
Jammu	16,132,800(*f*)	11,187,790(*f*)	733,242	733,242
Mirpore			1,099,062	1,099,062
Jasrota			657,248	657,248
Udhampur			1,356,489	1,356,489
Reasi			1,045,071	1,045,071
Gilgit			53,898	53,898
Southern Kashmir	2,023,680	1,322,523	701,157	701,157
Northern Kashmir	1,567,680	972,102	595,578	595,578
Muzaffarabad	840,320	657,971	182,349	182,349
Ladakh	22,633,600	22,370,947	262,653	262,653
Bhadarwa (*Jagir*) and Punch and Frontier *Ilaqas*	10,838,400	10,838,400	...	...
Total	54,036,480	47,349,733	6,686,747	6,686,747

(*a*) *Column 2* states only the khalsa area, forming about one-third of the whole area of the State. The whole area of the State according to the Census of 1911 is 9,970,560 acres, which is shown in table No. 5. *Column 3* states the area of detached revenue-free plots situated in khalsa villages

(*b*) *Column 3* states the area of jagir villages

(*c*) *Columns 2 and 4* state the area of the State according to the professional survey of 1855. *Column 5* states the area of the State according to the settlement records

(*d*) *Column 3* states the area of entire jagir and muafi villages, which have not yet been surveyed, and the detached revenue-free plots situated in khalsa villages

(*e*) *Column 2* states the whole area of the State according to the Census of 1911. *Column 3* states the areas of Bhadarwa and Punch, certain unsettled areas and frontier tracts which are not directly looked after by the Revenue Department of the State, and also certain other areas for which returns are not available. *Columns 4 and 5* entirely exclude the area of Bhadarwa (*Jagir*) and Punch and Frontier *Ilaqas*

(*f*) Details not available

Table II

No. 7—CLASSIFICATION OF THE AREA (in acres) OF EACH STATE

State	Forests	Not available for cultivation	Culturable waste other than fallow	Current fallows	Net area cropped	Total	Area: Government canals	Area: Private canals
1	2	3	4	5	6	7	8	9
Mysore								
1910-11	2,195,025	6,715,687	1,062,729	1,312,525	6,188,113	17,474,079	115,532	2,449
1911-12	2,221,676	6,685,063	1,019,564	1,498,066	6,047,455	17,471,824	115,831	2,493
1912-13	2,260,492	6,656,612	966,610	1,272,631	6,319,019	17,475,364	117,026	2,921
1913-14	2,095,049	6,803,483	937,206	1,580,395	6,056,463	17,472,596	127,371	2,358
1914-15	2,248,927	6,673,015	890,175	1,427,147	6,244,302	17,483,566	126,018	2,328
1915-16	2,019,023	6,869,874	862,058	1,366,737	6,368,367	17,486,059	110,028	5,807
Pudukkottai								
1910-11 (a)	38,991	209,308	45,796	14,045	451,795	759,935	268	...
1911-12 (a)	38,991	209,308	45,796	14,045	451,795	759,935	268	...
1912-13 (a)	38,991	209,308	45,796	14,045	451,795	759,935	268	...
1913-14	62,037	199,250	46,629	65,879	380,496	754,291	1,588	...
1914-15	62,917	197,629	47,056	78,492	368,197	754,291	1,151	40
1915-16	59,726	196,019	46,242	117,733	334,571	754,291	603	50
Banganapalle								
1910-11	..	19,157	7,748	4,425	108,519	139,849	...	...
1911-12	....	18,845	7,525	12,243	101,234	139,847	...	...
1912-13	...	18,964	7,402	3,898	109,594	139,858	...	...
1913-14	...	19,049	6,961	4,219	109,639	139,868	...	...
1914-15	...	18,590	6,606	3,751	110,965	139,912	...	...
1915-16	...	18,890	6,472	3,837	110,761	139,960	...	...
Sandur								
1910-11	5,314	4,174	1,799	1,568	11,461	24,316	...	...
1911-12	5,287	4,181	1,754	1,864	11,230	24,316	...	...
1912-13	5,273	4,176	1,720	1,550	11,597	24,316	...	...
1913-14	5,273	4,176	1,633	1,703	11,531	24,316	...	...
1914-15	5,245	4,035	1,625	1,906	11,539	24,350	...	...
1915-16	5,245	4,030	1,450	1,948	11,681	24,354	...	...
Cochin(b)								
1910-11	70,708	75,933	9,799	16,985	470,601	644,026	30,738	6,321
1911-12	73,171	76,378	10,424	16,946	465,980	642,899	55,768	23,849
1912-13	68,213	65,335	10,126	24,365	476,147	644,186	36,424	15,227
1913-14	66,339	88,706	18,458(c)	25,856	489,212	688,571	37,701	17,303
1914-15	74,552	131,847	5,743	...	432,160	644,302	63,307	24,461
1915-16	74,254	131,260	4,871	...	432,668	643,053	63,262	24,272
Travancore								
1910-11	806,355	429,037	548,367	169,809	1,863,114	3,816,682	302,798	26,396
1911-12	827,002	377,917	554,951	129,337	1,909,082	3,798,289	270,801	24,530
1912-13	544,264	363,763	625,396	118,117	1,881,793	3,533,333	273,754	24,864
1913-14	645,183	332,101	499,643	158,513	1,909,183	3,544,623	188,007	27,299
1914-15	633,320	363,389	523,892	148,691	1,949,305	3,618,597	274,140	26,297
1915-16	1,412,382	329,845	488,154	146,262	2,009,180	4,385,823	446,029	14,720
Gwalior								
1910-11	814,850	4,424,067	2,868,383	537,678	4,132,213	12,777,191	...	...
1911-12	874,560	4,424,514	2,802,934	762,661	3,963,379	12,828,048	...	...
1912-13	1,071,484	4,146,277	2,902,635	517,762	4,165,482	12,803,640	...	...
1913-14	1,143,427	3,999,396	2,902,017	721,160	3,906,665	12,672,665	1,207	...
1914-15	1,363,472	3,851,958	2,694,820	422,843	4,262,013	12,595,106	...	872
1915-16	870,598	3,744,099	2,997,795	388,293	4,397,157	12,397,942	...	34,685
Indore								
1910-11	399,902	715,416	1,351,361	146,448	1,837,607	4,450,734	...	...
1911-12	465,262	668,227	1,358,153	176,516	1,818,194	4,486,352	...	...
1912-13	514,889	600,810	1,313,279	122,531	1,909,905	4,461,414	...	...
1913-14	490,736	620,169	1,270,624	123,970	1,955,314	4,460,813	...	...
1914-15	494,146	622,700	1,235,356	115,656	1,995,798	4,463,656	...	...
1915-16	544,301	572,075	1,202,757	120,799	2,028,671	4,468,603	...	...
Bhopal								
1910-11	710,689	683,282	787,090	46,393	1,346,995	3,574,449	...	...
1911-12	710,689	702,114	744,275	52,576	1,416,447	3,626,101	...	...
1912-13	251,566	1,402,573	714,731	64,184	1,634,237	4,067,291	...	...
1913-14	533,890	1,068,884	720,896	68,854	1,647,206	4,039,730	...	...
1914-15	819,273	648,711	759,922	141,495	1,608,291	3,977,692	...	...
1915-16	928,147	512,965	633,495	138,276	1,585,364	3,798,247	...	...

Column 2.—The definition of the term "forests" is as follows:—"Any land classed or administered as forest under any legal enactment dealing with forests." Any cultivated areas existing within such forests may be excluded and entered in column 6 (net area cropped), an explanation being given in a note

Column 3 includes all land absolutely barren, and also all land covered by buildings, water, roads, or otherwise appropriated to uses other than agriculture

Column 4 includes groves not classed in the cropped area. Areas under bamboos and thatching grass, when not forming parts of forest areas, are included in this column

Columns 8 to 13 state the area actually irrigated during the year, areas cropped more than once being counted once only

(a) The statistics collected in 1908-09 have been repeated up to 1912-13, as fresh information could not be collected owing to pressure of work connected with the revenue settlement of the State

(b) *Column 2* states the area of reserved forests within surveyed villages

(c) Includes 8,215 acres in coffee estates

CLASSIFICATION OF AREA
(ALL STATES)

IRRIGATED FROM				AREA OF CROPS IRRIGATED					STATE
Tanks	Wells	Other sources	Total	Wheat	Other cereals and pulses	Miscellaneous food crops	Miscellaneous non-food crops	Total	
10	11	12	13	14	15	16	17	18	19
									Mysore
562 261	71,136	199,684	951,062	2,033	769,836	169,042	33,783	974,694	1910-11
550,320	70,681	198,718	938,043	2,483	748,025	169,712	28,243	948,463	1911-12
565,318	74,531	202,772	962,568	2,631	762,926	174,361	31,425	971,343	1912-13
565,181	67,115	202,166	964,191	2,867	781,266	158,944	31,093	974,170	1913-14
534,730	63,889	207,598	934,563	2,727	726,236	176,737	32,374	938,074	1914-15
546,845	64,600	252,352	979,632	2,112	777,332	146,863	24,441	(a) 950,748	1915-16
									Pudukkottai
116,379	5,000	12,079	133,726	...	109,796	23,318	612	133,726	1910-11
116,379	5,000	12,079	133,726	...	109,796	23,318	612	133,726	1911-12
116,379	5,000	12,079	133,726	...	109,796	23,318	612	133,726	1912-13
144,539	1,897	...	148,127	...	146,705	1,151	271	148,127	1913-14
137,283	1,660	...	140,134	...	137,344	2,664	126	140,134	1914-15
133,478	230	...	134,361	...	124,261	5,704	4,396	134,361	1915-16
									Banganapalle
519	520	303	1,342	5	809	421	107	1,342	1910-11
173	718	394	1,285	3	...	1,171	111	1,285	1911-12
700	768	437	1,905	8	3	1,637	257	1,905	1912-13
408	823	418	1,649	11	4	1,170	464	1,649	1913-14
264	707	578	1,549	2	856	440	251	1,549	1914-15
454	668	515	1,637	16	839	448	334	1,637	1915-16
									Sandur
4	15 6	...	160	2	4	40	114	160	1910-11
5	167	...	172	1	1	66	96	164	1911-12
9	132	...	141	...	15	6	78	99	1912-13
7	177	...	184	2	1	47	134	184	1913-14
2	181	...	183	3	5	12	163	188	1914-15
8	180	...	188	...	2	21	165	188	1915-16
									Cochin
20,178	79,476	49,080	185,793	14,613	47,883	79,622	16,181	158,299	1910-11
24,937	51,730	46,700	202,984	...	40,227	122,609	33,275	(a) 196,111	1911-12
9,104	32,475	65,491	158,721	28,688	31,946	55,009	26,149	141,792	1912-13
13,533	19,592	169,456	257,585	...	97,814	68,479	51,246	217,539	1913-14
15,864	18,643	34,721	156,996	...	125,935	77,783	43,861	247,579	1914-15
15,426	18,653	35,622	157,235	...	125,933	77,894	43,838	247,665	1915-16
									Travancore
90,604	4,576	431,340	855,714	...	355,481	675,162	33,740	1,064,383	1910-11
81,833	7,010	460,326	844,500	...	294,369	677,610	32,071	1,004,050	1911-12
59,411	13,354	454,422	825,805	25	257,130	716,675	104,396	1,078,226	1912-13
59,640	13,435	496,367	784,748	55	324,111	617,807	95,928	1,037,901	1913-14
54,357	11,734	525,597	892,125	55	364,201	562,055	96,982	1,023,293	1914-15
49,497	4,596	652,446	1,167,288	13	415,778	715,149	135,417	1,266,357	1915-16
									Gwalior
17,764	168,916	...	186,680	75,062	74,070	4,951	43,832	197,915	1910-11
10,567	147,996	...	158,563	62,842	55,686	7,883	47,328	173,739	1911-12
20,545	144,884	...	165,429	63,865	62,302	7,759	46,151	180,077	1912-13
11,390	134,081	733	147,411	58,902	57,992	8,837	39,499	165,230	1913-14
16,969	135,253	2,221	155,315	59,288	62,511	7,970	40,404	170,173	1914-15
14,191	124,184	3,363	176,423	63,050	90,851	6,942	30,692	191,535	1915-16
									Indore
2,294	41,518	2,789	46,601	19,298	4,727	17,293	5,089	46,407	1910-11
1,673	31,497	1,447	34,617	11,739	5,237	13,060	4,581	34,617	1911-12
3,759	37,858	2,228	43,845	23,930	8,909	10,980	2,454	46,273	1912-13
3,461	33,773	2,094	39,328	20,905	7,870	9,807	2,835	41,417	1913-14
1,681	38,929	3,405	44,015	25,061	8,158	8,978	3,465	45,662	1914-15
1,774	36,659	2,801	41,234	20,707	13,876	13,325	1,191	49,099	1915-16
									Bhopal
1,462	12,934	5,091	19,487	6,882	1,461	2,587	9,461	20,391	1910-11
1,360	10,551	3,377	15,228	5,372	2,458	2,433	6,157	16,320	1911-12
1,607	10,191	3,016	14,814	4,823	2,833	2,657	5,670	15,983	1912-13
1,569	10,477	2,856	14,902	6,029	2,949	2,619	4,663	16,260	1913-14
10,832	2,708	2,077	15,617	7,760	2,575	2,844	2,779	15,958	1914-15
625	11,210	4,116	15,951	8,217	2,624	1,922	3,816	16,579	1915-16

Columns 14 to 18 state the gross area of irrigated crops, areas cropped more than once being counted as separate areas for each crop. This accounts for the excess in some cases of the total area of crops irrigated (column 18) over the total area irrigated (column 13)

(a) Incomplete

Table II—*continued*

No. 7—CLASSIFICATION OF THE AREA (in acres) OF EACH STATE—*continued*

State	Forests	Not available for cultivation	Culturable waste other than fallow	Current fallows	Net area cropped	Total	Area	
							Government canals	Private canals
1	2	3	4	5	6	7	8	9
Rajgarh								
1910-11	22,120	30,087	327,905	20,575	193,521	594,208	...	...
1911-12	23,941	28,820	325,035	22,338	194,074	594,208	...	...
1912-13	26,152	29,267	331,494	24,955	202,180	614,048	...	...
1913-14	26,152	29,251	328,001	23,618	207,032	614,054	...	...
1914-15	25,061	29,231	323,447	21,721	213,491	612,951	...	...
1915-16	25,083	29,248	317,146	19,982	221,488	612,947	...	...
Narsingarh(a)								
1910-11	2,732	91,837	112,361	2,343	126,456	335,729	...	...
1911-12	2,732	91,188	110,152	3,268	128,389	335,729	...	...
1912-13	2,732	90,682	108,464	4,076	130,143	336,097	...	...
1913-14	2,732	90,531	107,021	5,185	131,698	337,167	...	...
1914-15	2,732	87,784	109,279	4,751	137,145	341,691	...	...
1915-16	2,732	86,714	106,885	4,161	140,053	340,545	...	...
Barwani								
1910-11	...	126,111	16,438	35,133	219,392	397,074	...	...
1911-12	...	126,443	75,564	16,647	181,263	399,917	...	...
1912-13	...	125,432	31,177	16,346	227,867	400,822	...	...
1913-14	...	124,557	30,858	14,701	232,484	402,600	...	...
1914-15	...	124,113	30,015	14,055	235,644	403,827	...	...
1915-16	...	123,650	29,199	13,625	237,931	404,405	...	...
Nagod								
1910-11	78,529	47,574	35,273	18,552	144,361	324,289	...	...
1911-12	78,529	47,574	33,823	21,368	142,992	324,286	...	...
1912-13	78,529	47,574	40,527	27,280	130,376	324,286	...	...
1913-14	78,529	47,574	46,519	62,583	89,081	324,286	...	...
1914-15	78,529	47,574	39,549	28,709	129,925	324,286	...	...
1915-16	78,529	47,574	44,169	24,845	129,169	324,286	...	...
Bikaner								
1910-11	...	83,200	3,120,503	542,393	514,012	4,260,108	7,781	...
1911-12	...	90,676	3,446,413	1,330,761	32,066	4,899,916	647	...
1912-13	...	84,183	2,975,972	515,092	553,986	4,129,233	5,155	...
1913-14	...	83,452	3,354,674	341,977	340,306	4,120,409	3,755	...
1914-15	...	81,753	2,779,779	195,087	950,597	4,007,216	7,209	...
1915-16	...	82,801	2,475,051	1,069,318	431,680	4,058,850	2,073	...
Marwar								
1910-11	169,670	467,134	486,577	1,284,617	850,264	3,258,262	19,578	...
1911-12	169,670	468,561	487,832	1,790,804	310,322	3,227,189	4,650	...
1912-13	169,670	468,761	488,832	1,288,022	819,613	3,234,898	11,666	..
1913-14	186,527	469,847	473,266	1,325,000	792,344	3,246,984	3,679	...
1914-15	186,527	469,847	473,246	1,172,227	945,137	3,246,984	5,320	...
1915-16	186,527	469,750	473,568	1,725,807	373,412	3,229,064	2,981	...
Jaipur								
1910-11	148,055	457,348	532,944	304,214	827,571	2,270,132	37,605	5,166
1911-12	148,055	457,348	532,944	384,911	746,874	2,270,132	30,471	3,233
1912-13	148,055	457,348	518,936	314,797	830,996	2,270,132	54,749	5,299
1913-14	148,055	457,348	514,596	639,255	510,878	2,270,132	10,154	350
1914-15	148,055	457,348	499,092	377,767	787,870	2,270,132	40,707	3,808
1915-16	148,055	457,348	503,839	588,619	572,271	2,270,132	15,800	975
Kishangarh(b)								
1910-11	30,200	...	...	...	50,455	80,655	...	...
1911-12	30,200	...	...	...	33,555	63,755	...	...
1912-13	30,200	...	...	...	58,177	88,377	...	...
1913-14	30,200	...	...	...	38,557	68,757	...	...
1914-15	31,200	...	...	...	62,474	93,674	...	...
1915-16	31,200	...	...	...	26,543	57,743	...	...
Alwar								
1910-11(c)	229,656	421,812	145,182	38,398	924,757	1,759,805	...	...
1911-12	230,086	418,624	147,509	197,724	760,091	1,754,034	...	...
1912-13	230,646	418,500	153,978	86,989	865,270	1,755,383	...	...
1913-14	231,096	421,957	163,236	166,717	772,794	1,755,800	...	...
1914-15	231,704	420,375	169,621	57,330	873,661	1,752,691	...	...
1915-16	232,041	419,889	174,320	128,775	801,731	1,756,756	...	...

See explanations given in the footnotes (page 12)

(*a*) *Column 2* states the areas of forests left unassessed. Forests in this State not having been demarcated, figures in columns 3 and 4 also include same forest areas. *Column 4* states areas of land left uncultivated for over three years, of *bir* (grass lands) and of pasture lands. *Column 5*.—The maximum period for which land thrown out of cultivation is reckoned as fallow is three years

(*b*) *Column 2* states the preserved forests in the khalsa areas exclusive of the jagir and other alienated lands

(*c*) See note on page 7

IRRIGATED FROM				AREA OF CROPS IRRIGATED					STATE
Tanks	Wells	Other sources	Total	Wheat	Other cereals and pulses	Miscellaneous food crops	Miscellaneous non-food crops	Total	
10	11	12	13	14	15	16	17	18	19
									Rajgarh
230	10,032	2,751	13,013	3,631	4,298	140	4,944	13,013	1910-11
230	10,059	2,728	13,017	5,378	6,185	158	1,296	13,017	1911-12
233	10,049	3,066	13,348	6,378	3,205	2,556	1,209	13,348	1912-13
335	7,840	4,986	13,161	4,556	5,981	2,431	193	13,161	1913-14
388	9,784	2,691	12,863	5,651	6,004	933	275	12,863	1914-15
375	10,120	2,274	12,769	4,922	6,770	858	172	(c)12,722	1915-16
									Narsingarh
50	6,449	808	7,307	2,390	431	155	4,331	7,307	1910-11
33	5,266	532	5,831	2,497	501	122	2,711	5,831	1911-12
31	5,603	595	6,229	3,128	652	8	2,441	6,229	1912-13
31	5,082	448	5,561	3,136	656	20	1,749	5,561	1913-14
49	5,376	426	5,851	3,498	722	9	1,622	5,851	1914-15
...	3,804	243	4,047	2,113	456	...	1,478	4,047	1915-16
									Barwani
...	2,008	1,160	3,168	2,411	148	28	581	3,168	1910-11
...	2,326	853	3,179	1,226	10	1,015	928	3,179	1911-12
...	2,258	426	2,684	1,705	19	592	368	2,684	1912-13
...	1,914	1,545	3,459	2,247	551	187	474	3,459	1913-14
...	1,891	1,914	3,805	2,726	277	66	736	3,805	1914-15
...	2,427	1,964	4,391	3,122	395	411	463	4,391	1915-16
									Nagod
...	698	...	698	8	...	690	...	698	1910-11
...	638	...	638	...	...	638	...	638	1911-12
...	548	...	548	...	...	548	...	548	1912-13
...	427	...	427	...	...	427	...	427	1913-14
...	562	...	562	...	...	562	...	562	1914-15
...	484	...	484	...	...	...	484	484	1915-16
									Bikaner
17	180	5,653	13,631	2,874	7,656	932	2,169	13,631	1910-11
34	367	681	1,729	106	440	806	377	1,729	1911-12
20	224	3,789	9,188	935	7,056	566	631	9,188	1912-13
9	524	4,519	8,807	337	6,919	514	1,037	8,807	1913-14
...	407	7,221	14,837	3,065	9,410	261	2,101	14,837	1914-15
...	602	4,221	6,896	851	4,660	533	852	6,896	1915-16
									Marwar
2,801	68,694	11,016	102,089	61,285	30,143	8,244	2,513	102,185	1910-11
1,303	53,486	1,580	61,619	26,584	27,571	6,663	791	61,619	1911-12
2,776	57,822	1,985	74,249	40,255	27,659	986	5,349	74,249	1912-13
711	49,019	183	53,592	25,981	24,270	981	2,360	53,592	1913-14
1,705	60,304	8,044	75,373	29,622	26,949	8,893	9,909	75,373	1914-15
654	31,305	1,537	(a)39,459	15,244	19,501	3,227	1,487	39,459	1915-16
									Jaipur
17,554	179,357	9,653	249,335	49,160	164,066	15,373	20,736	249,335	1910-11
10,054	175,991	13,978	233,727	42,198	161,211	16,063	14,255	233,727	1911-12
13,656	187,956	30,815	292,475	59,920	196,972	21,370	14,213	292,475	1912-13
4,344	156,296	17,037	188,181	27,104	125,309	24,108	11,660	188,181	1913-14
12,674	178,306	37,933	273,428	52,387	170,853	31,751	18,437	273,428	1914-15
23,002	148,136	26,178	214,091	30,290	152,995	14,992	15,814	214,091	1915-16
									Kishangarh
10,463	22,329	21,987	54,779	2,828	39,467	1,950	10,534	54,779	1910-11
7,733	20,255	9,967	37,955	3,284	27,836	3,470	3,365	37,955	1911-12
12,718	22,495	33,564	68,777	3,087	49,575	1,549	14,566	68,777	1912-13
5,723	17,162	18,358	41,243	806	29,200	2,420	8,817	41,243	1913-14
9,852	16,174	5,656	31,682	1,830	21,375	768	7,709	31,682	1914-15
4,941	9,712	4,438	19,091	1,121	14,583	1,134	2,253	19,091	1915-16
									Alwar
48,481	104,330	1,986	154,797	29,974	149,876	8,224	3,932	192,006	1910-11
49,126	114,547	1,488	165,161	30,821	148,354	11,490	4,606	195,271	1911-12
(b) 35,160	99,260	1,299	135,719	33,349	114,829	13,508	4,356	166,042	1912-13
16,965	125,030	10,262	152,257	29,584	144,770	8,667	744	183,765	1913-14
29,192	106,471	3,255	138,918	30,355	133,531	7,823	593	172,302	1914-15
13,247	123,901	11,147	148,295	26,419	144,594	10,915	1,168	183,096	1915-16

(a) Includes 2,982 acres for which details are not available
(b) Includes areas irrigated from canals and bunds
(c) Incomplete

Table II—*continued*

No. 7—CLASSIFICATION OF THE AREA (in acres) OF EACH STATE—*continued*

State	Forests	Not available for cultivation	Culturable waste other than fallow	Current fallows	Net area cropped	Total	Area	
							Government canals	Private canals
1	2	3	4	5	6	7	8	9
Bharatpur								
1910-11	113,834	140,950	148,327	132,148	741,072	1,276,331	5,150	...
1911-12	114,219	141,654	156,030	174,364	689,895	1,276,162	4,418	...
1912-13	114,342	142,142	177,688	82,005	759,985	1,276,162	6,039	...
1913-14	114,194	142,183	199,120	226,032	594,617	1,276,146	6,065	...
1914-15	114,453	142,405	193,739	36,730	788,798	1,276,125	4,963	...
1915-16	113,855	141,105	189,405	146,995	684,563	1,275,923	6,247	...
Jhalawar								
1910-11	4,990	98,167	166,504	4,866	86,210	360,737	...	...
1911-12	4,989	98,020	164,924	6,129	86,722	360,784	...	...
1912-13	4,990	97,829	162,955	6,792	88,229	360,795	...	...
1913-14	4,227	88,445	168,847	5,209	88,796	355,524	...	...
1914-15	4,227	88,222	164,278	5,673	93,185	355,585	...	...
1915-16	4,227	87,256	161,417	6,860	96,539	356,299	..	...
Tonk								
1910-11	62,580	165,603	531,219	62,011	396,675	1,218,088	...	197
1911-12	62,580	179,313	507,234	62,572	398,676	1,210,375	156	147
1912-13	59,922	331,926	347,754	10,169	343,779	1,093,550	...	...
1913-14	48,557	309,647	367,062	65,200	339,912	1,130,378	...	...
1914-15	48,683	294,375	378,385	14,594	394,357	1,130,394	...	...
1915-16	47,287	313,841	342,357	32,380	406,503	1,142,368	...	...
Kotah								
1910-11	(a)	987,571	1,125,669	13,448	929,630	3,056,318	9,148	...
1911-12		990,108	1,086,992	43,196	932,800	3,053,096	12,807	...
1912-13		983,181	1,047,041	24,725	999,241	3,054,188	12,640	...
1913-14		977,561	1,009,811	101,053	967,219	3,055,644	48,242	...
1914-15		970,173	984,487	14,929	1,093,382	3,062,971	12,578	...
1915-16		968,639	956,805	40,588	1,101,289	3,067,321	13,121	...
Patiala								
1910-11	68,197	262,965	545,884	190,038	2,728,183	3,795,267	324,601	...
1911-12	68,519	262,526	560,015	623,713	2,279,816	3,794,589	639,845	...
1912-13	68,530	262,700	555,578	262,166	2,645,772	3,794,746	589,488	...
1913-14	68,530	263,591	559,742	510,474	2,392,433	3,794,770	534,529	...
1914-15	68,552	262,768	550,926	137,884	2,774,649	3,794,779	525,480	...
1915-16	68,552	262,662	552,895	641,346	2,269,330	3,794,785	636,119	...
Jind								
1910-11	3,117	41,382	58,768	107,072	642,274	852,613	48,738	17,478
1911-12	3,117	40,902	58,737	180,581	569,276	852,613	59,662	34,681
1912-13	3,117	41,179	58,564	158,236	591,517	852,613	66,217	36,565
1913-14	3,117	41,238	58,449	203,495	546,314	852,613	66,011	34,555
1914-15	3,117	42,062	57,906	66,860	682,668	852,613	62,214	29,564
1915-16	3,117	42,378	58,077	218,461	530,580	852,613	50,268	29,973
Nabha								
1910-11	16,036	36,881	60,508	57,206	449,805	620,436	24,801	23,883
1911-12	15,860	36,942	60,937	88,500	418,197	620,436	41,324	46,082
1912-13	16,098	35,820	61,351	95,280	411,887	620,436	24,205	42,454
1913-14	16,098	35,997	61,634	173,171	333,536	620,436	45,509	42,556
1914-15	16,098	36,065	63,531	46,552	458,190	620,436	37,321	30,210
1915-16	15,815	35,671	62,183	165,963	340,805	620,437	40,494	30,141
Bahawalpur								
1910-11	318,859	327,779	741,994	280,636	956,689	2,625,957	698,418	3,541
1911-12	263,859	674,776	945,548	547,009	801,108	3,232,300	594,961	4,174
1912-13	243,727	740,072	934,667	452,867	893,981	3,265,314	589,069	18,046
1913-14	212,592	771,530	931,103	273,909	1,062,352	3,251,486	633,432	1,409
1914-15	193,857	746,281	882,024	173,363	1,261,468	3,256,993	876,779	1,320
1915-16	196,383	898,042	737,777	482,183	945,461	3,259,846	664,465	...
Sirmur								
1910-11	202,480	323,677	8,370	173	96,640	631,340	...	...
1911-12	202,335	323,677	8,543	4,774	91,866	631,195	...	...
1912-13	202,335	323,677	8,783	4,534	91,866	631,195	...	...
1913-14	196,112	284,845	51,436	1,739	97,033	631,165	...	...
1914-15	195,818	331,270	5,228	1,965	96,976	631,257	...	...
1915-16	195,929	331,118	5,209	1,962	97,119	631,344	...	25,073
Kalsia								
1910-11	11,778	23,921	14,006	809	71,145	121,659	2,348	675
1911-12	11,778	23,272	15,670	15,433	55,506	121,659	4,880	2,366
1912-13	11,778	22,400	8,688	17,092	61,725	121,683	3,867	2,177
1913-14	11,778	22,382	17,325	17,364	52,903	121,752	4,604	2,402
1914-15	11,778	22,412	17,280	3,953	66,329	121,752	4,291	1,584
1915-16	11,778	22,087	18,008	5,388	64,491	121,752	4,013	2,396

(a) Included in column 3

IRRIGATED FROM				AREA OF CROPS IRRIGATED					STATE
Tanks	Wells	Other sources	Total	Wheat	Other cereals and pulses	Miscellaneous food crops	Miscellaneous non-food crops	Total	
10	11	12	13	14	15	16	17	18	19
									Bharatpur
30	98,146	188,466	291,792	77,650	227,607	16,150	56,857	378,264	1910-11
31	105,454	92,397	202,300	56,794	114,005	15,497	40,076	226,372	1911-12
26	95,288	110,714	212,067	64,346	126,876	11,724	37,754	240,700	1912-13
26	135,897	8,290	150,278	33,193	84,780	11,407	29,767	159,147	1913-14
...	101,871	78,073	184,907	53,457	113,425	8,559	30,415	205,856	1914-15
1	123,073	25,942	155,263	33,447	102,423	12,402	18,765	167,037	1915-16
									Jhalawar
746	9,037	95	9,878	2,024	8,227	527	5,682	16,460	1910-11
780	9,035	67	9,882	1,990	7,087	492	5,464	15,033	1911-12
802	9,022	81	9,905	2,870	8,468	523	3,938	15,799	1912-13
578	7,205	79	7,862	2,322	6,973	828	2,372	12,495	1913-14
564	7,364	53	7,981	3,261	7,907	686	1,958	13,812	1914-15
566	7,419	...	7,985	1,821	7,955	614	1,259	11,649	1915-16
									Tonk
1,394	34,337	1,530	37,458	5,511	26,970	11,636	7,648	51,765	1910-11
1,375	29,893	1,447	33,018	6,271	23,828	8,306	7,124	45,529	1911-12
1,062	22,665	460	24,187	9,086	11,052	6,255	4,134	30,527	1912-13
376	21,669	992	23,037	4,642	11,974	3,976	6,475	27,067	1913-14
1,551	23,162	772	25,485	7,210	6,793	11,380	5,379	30,762	1914-15
577	24,416	512	25,505	3,792	18,745	7,038	3,885	33,460	1915-16
									Kotah
(a)	52,598	(a)	61,746	12,803	36,770	5,058	28,951	83,582	1910-11
(a)	52,106	(a)	64,913	11,509	34,886	4,040	23,605	74,040	1911-12
(a)	52,015	(a)	64,655	13,086	37,605	4,256	19,926	74,873	1912-13
(b)	(b)	(b)	48,242	11,735	37,285	4,075	14,117	67,212	1913-14
(a)	49,250	(a)	61,828	19,085	39,151	4,255	11,491	73,982	1914-15
(a)	46,903	(a)	60,024	12,015	38,351	4,939	10,171	65,476	1915-16
									Patiala
8	150,950	40,844	516,403	161,310	230,759	27,104	98,915	518,088	1910-11
2	194,668	10,778	845,293	188,585	396,170	26,289	235,977	847,021	1911-12
...	190,720	14,406	794,614	186,071	364,107	26,124	219,498	795,800	1912-13
...	218,681	11,280	764,490	169,943	331,634	25,003	240,398	766,978	1913-14
...	197,679	11,800	734,959	166,724	300,210	24,375	245,748	737,057	1914-15
...	220,727	15,867	872,713	183,902	447,003	28,892	215,159	874,956	1915-16
									Jind
...	5,101	869	72,186	27,359	15,434	7,616	21,777	72,186	1910-11
...	7,594	160	102,097	36,643	21,736	7,051	36,667	102,097	1911-12
...	7,823	378	110,983	42,219	26,130	10,408	32,226	110,983	1912-13
...	11,249	336	112,151	30,490	24,685	10,247	45,922	111,344	1913-14
...	81,187	313	100,278	33,663	17,925	9,720	38,970	100,278	1914-15
...	12,942	518	93,701	37,286	37,355	9,545	29,641	113,827	1915-16
									Nabha
...	58,900	...	107,584	34,652	2,572	54,375	25,595	117,194	1910-11
...	57,254	...	144,660	46,534	654	90,059	17,810	155,057	1911-12
...	51,945	...	118,604	39,096	507	51,497	44,864	135,964	1912-13
..	56,404	...	144,469	38,323	261	92,318	34,635	165,537	1913-14
...	52,422	...	119,953	34,518	918	42,546	48,408	126,390	1914-15
...	59,946	...	130,581	41,901	10,217	68,695	20,122	140,935	1915-16
									Bahawalpur
...	30,088	224,668	956,689	360,965	323,030	192,582	80,112	956,689	1910-11
24	64,630	1,498	665,263	231,991	299,423	84,081	49,768	665,263	1911-12
...	122,420	...	729,535	271,424	254,917	126,556	76,638	729,535	1912-13
24	53,226	32,420	720,511	321,906	333,303	85,520	112,212	825,941	1913-14
18	35,927	89,511	1,003,555	386,140	475,193	85,874	87,912	1,035,119	1914-15
...	64,470	51,302	780,237	300,960	377,651	20,192	81,434	780,237	1915-16
									Sirmur
...	...	23,286	23,286	...	...	...	...	23,286	1910-11
...	...	23,265	23,265	...	...	...	...	23,265	1911-12
...	...	23,780	23,780	...	...	...	...	(c) 23,780	1912-13
...	...	24,949	24,949	...	...	...	...	24,949	1913-14
...	...	24,963	24,963	...	...	...	...	24,963	1914-15
..	...	...	25,073	...	...	...	...	25,073	1915-16
									Kalsia
4	67	...	3,094	1,094	1,548	88	364	3,094	1910-11
4	226	...	7,476	3,480	2,228	114	1,654	7,476	1911-12
29	107	...	6,180	2,528	2,428	221	1,003	6,180	1912-13
9	173	...	7,188	3,101	2,932	205	950	7,188	1913-14
1	158	...	6,034	1,464	3,066	294	1,210	6,034	1914-15
21	353	...	6,783	2,636	2,865	149	1,133	6,783	1915-16

(a) Included in column 11
(b) Included in column 8
(c) Details not available

Table II—*continued*

No. 7—CLASSIFICATION OF THE AREA (in acres) OF EACH STATE—*concluded*

State	Forests	Not available for cultivation	Culturable waste other than fallow	Current fallows	Net area cropped	Total	Area	
							Government canals	Private canals
1	2	3	4	5	6	7	8	9
Pataudi								
1910-11	...	2,553	2,185	1,626	27,338	33,702	...	...
1911-12	...	2,525	2,216	3,309	25,652	33,702	...	...
1912-13	...	2,506	3,156	1,199	26,844	33,705	...	...
1913-14	...	2,505	3,399	2,895	24,906	33,705	...	...
1914-15	...	2,512	3,383	1,471	26,339	33,705	...	...
1915-16	...	2,454	3,815	3,321	24,115	33,705	...	...
Loharu								
1910-11	...	2,710	27,623	...	113,025	143,358	...	...
1911-12	...	2,708	43,871	...	96,779	143,358	...	...
1912-13	...	2,708	43,871	5,921	90,858	143,358	...	...
1913-14	...	2,686	39,045	9,648	91,983	143,362	...	...
1914-15	...	2,684	30,457	9,607	100,611	143,359	...	...
1915-16	...	2,684	61,192	9,543	69,957	143,376	...	...
Dujana								
1910-11	...	2,304	2,075	...	52,363	56,742	...	...
1911-12	...	2,304	11,461	125	42,852	56,742	...	...
1912-13	...	2,304	16,175	325	37,938	56,742	...	...
1913-14	363	1,941	17,738	4,034	32,666	56,742	...	...
1914-15	363	1,941	17,738	377	36,323	56,742	...	...
1915-16	419	1,941	31,322	1,648	21,412	56,742	...	...
Kapurthala								
1910-11	14,249	91,105	31,431	22,067	258,428	417,280	...	...
1911-12	14,249	92,673	55,658	49,815	204,885	417,280	...	...
1912-13	14,249	99,139	45,183	41,479	217,230	417,280	...	...
1913-14	14,249	91,398	44,755	34,927	231,951	417,280	...	...
1914-15	14,249	80,775	33,247	36,222	252,787	417,280	...	...
1915-16	14,249	86,431	31,925	38,142	246,533	417,280	...	...
Malerkotla								
1910-11	...	5,365	8,380	2,841	90,369	106,955	...	...
1911-12	...	6,129	7,625	3,772	89,429	106,955	...	...
1912-13	...	6,768	8,724	7,144	83,650	106,286	...	...
1913-14	...	6,673	8,954	27,813	62,897	106,337	...	...
1914-15	...	6,672	9,118	2,945	87,603	106,338	...	...
1915-16	...	6,639	8,944	10,774	79,981	106,338	...	...
Faridkot								
1910-11	...	19,506	16,022	14,798	355,062	405,388	65,709	...
1911-12	...	19,452	15,682	35,437	334,678	405,249	116,048	...
1912-13	...	18,313	15,985	9,708	361,243	405,249	113,791	...
1913-14	...	19,096	15,098	77,370	293,685	405,249	111,232	...
1914-15	...	19,096	15,098	2,708	368,347	405,249	98,164	...
1915-16	...	19,096	15,098	22,340	338,715	405,249	107,684	...
Simla Hill States(a)								
1910-11	116,312	65,295	307,339	10,521	245,908	745,375	...	24,701
1911-12	118,550	51,356	292,952	10,850	284,110	757,818	...	24,895
1912-13	119,909	51,394	291,259	42,507	253,654	758,723	...	25,529
1913-14	121,788	50,946	289,858	42,177	255,569	760,338	...	26,792
1914-15	118,991	50,946	289,052	32,317	266,719	758,025	...	...
1915-16	117,208	50,011	292,826	26,127	269,868	756,040	...	18,871
Kashmir								
1910-11	3,205,429	1,409,769	631,894	320,792	1,730,027	7,297,911	90,783	510,390
1911-12	2,328,509	2,667,862	726,330	300,749	1,745,963	7,769,413	89,073	478,468
1912-13	3,416,115	1,592,565	753,919	398,084	1,659,627	7,820,310	115,914	475,285
1913-14	3,469,480	2,151,986	767,820	401,460	1,708,062	8,498,808	108,106	476,456
1914-15	2,999,226	2,176,112	776,672	376,335	1,767,731	8,096,076	81,188	508,209
1915-16	2,006,468	1,769,540	803,387	401,408	1,705,944	6,686,747	114,074	517,179
Total								
1910-11	9,860,657	19,008,667	15,888,453	5,717,153	30,232,050	80,706,980	1,783,996	621,197
1911-12	9,108,415	20,511,980	16,425,073	8,582,403	27,862,632	82,490,503	2,041,610	644,918
1912-13	9,716,268	19,946,188	15,778,416	6,036,873	30,397,203	81,874,948	2,020,272	648,367
1913-14	10,026,310	20,124,381	16,933,434	7,507,555	28,757,717	82,449,397	1,931,192	631,583
1914-15	10,195,072	19,506,670	15,061,772	5,176,113	31,934,976	81,874,603	2,220,830	628,693
1915-16	9,413,130	19,137,626	14,700,113	8,124,453	29,505,903	80,881,225	2,277,261	704,142

(*a*) See explanation given in footnote (*b*) on page 9

IRRIGATED FROM				AREA OF CROPS IRRIGATED					STATE
Tanks	Wells	Other sources	Total	Wheat	Other cereals and pulses	Miscellaneous food crops	Miscellaneous non-food crops	Total	
10	11	12	13	14	15	16	17	18	19
									Pataudi
...	7,436	4,107	11,543	1,566	10,406	231	1,515	13,718	1910-11
...	6,910	6,134	13,044	1,659	13,960	236	2,415	18,270	1911-12
...	6,585	6,985	13,570	1,377	11,362	210	1,473	14,422	1912-13
4	6,320	...	6,324	1,280	4,210	135	764	6,389	1913-14
...	6,097	...	6,097	1,460	3,365	178	604	6,107	1914-15
...	6,315	...	6,315	1,498	5,955	321	877	8,651	1915-16
									Loharu
...	160	...	160	20	...	90	50	160	1910-11
...	134	...	134	13	...	101	20	134	1911-12
...	175	...	175	19	...	87	69	175	1912-13
...	282	...	282	28	...	216	38	282	1913-14
...	115	...	115	9	...	52	54	115	1914-15
...	258	...	258	20	...	206	32	258	1915-16
									Dujana
...	3,598	...	3,598	581	...	2,980	37	3,598	1910-11
...	2,556	...	2,556	456	...	1,951	149	2,556	1911-12
...	2,253	..	2,253	459	...	1,766	28	2,253	1912-13
...	2,454	...	2,454	484	12	1,911	47	2,454	1913-14
...	1,958	...	1,958	486	1,190	143	139	1,958	1914-15
...	2,768	...	2,768	522	1,987	228	31	2,768	1915-16
									Kapurthala
...	81,484	206	81,690	45,117	21,405	12,060	41,728	120,310	1910-11
...	88,450	1,239	89,689	65,695	17,706	22,658	15,563	121,622	1911-12
...	82,991	1,393	84,384	61,025	15,766	25,422	41,002	143,215	1912-13
...	85,944	987	86,931	50,668	21,676	17,459	41,049	130,852	1913-14
...	91,714	1,073	92,787	51,749	57,540	20,171	28,223	157,683	1914-15
...	87,413	1,197	88,610	48,025	50,213	15,422	20,735	134,395	1915-16
									Malerkotla
...	19,383	14	19,397	7,723	4,938	3,800	2,936	19,397	1910-11
...	22,746	...	22,746	9,024	4,367	1,200	8,155	22,746	1911-12
...	22,031	...	22,031	8,569	5,065	839	7,558	22,031	1912-13
...	18,793	...	18,793	12,619	5,267	1,069	9,540	28,495	1913-14
...	18,333	...	18,333	9,129	6,432	1,230	8,399	25,190	1914-15
...	21,472	...	21,472	9,984	12,204	1,547	7,633	31,368	1915-16
									Faridkot
...	...	...	65,709	24,152	17,235	15,140	9,182	65,709	1910-11
...	30	...	116,078	47,833	18,944	23,145	26,156	116,078	1911-12
...	29	...	113,820	39,062	19,746	29,033	25,979	113,820	1912-13
...	63	...	111,295	31,299	17,350	31,330	32,246	112,225	1913-14
...	74	...	98,238	21,629	23,475	19,179	34,138	98,421	1914-15
...	92	...	107,776	34,571	16,617	28,539	30,283	110,010	1915-16
									Simla Hill States
...	...	922	25,623	9,934	15,129	9,907	211	35,181	1910-11
...	...	1,358	26,253	9,335	16,974	8,758	907	35,974	1911-12
...	...	...	25,529	9,088	16,114	9,930	288	35,420	1912-13
...	...	...	26,792	9,468	16,737	10,810	326	37,341	1913-14
...	...	27,129	27,129	9,893	16,635	7,891	438	34,857	1914-15
...	...	8,039	26,910	8,522	18,432	7,401	449	34,804	1915-16
									Kashmir
4,420	5,416	24,139	635,148	67,443	442,508	68,361	27,250	(c, 605,562	1910-11
854	4,559	64,447	637,401	62,216	96,378	415,757	22,639	(c) 596,990	1911-12
3,308	3,225	68,405	666,137	76,116	470,511	126,339	36,769	709,735	1912-13
3,382	3,467	63,688	655,099	69,966	131,587	456,400	34,236	692,182	1913-14
3,492	4,303	38,988	636,180	50,928	150,496	435,241	33,844	670,509	1914-15
3,563	3,357	43,983	682,156	89,804	184,096	417,233	36,168	727,301	1915-16
									Total
897,687	1,334,950	1,264,526	5,902,366	1,112,360	3,144,690	1,435,877	601,469	6,317,682	1910-11
859,406	1,354,530	957,638	5,858,102	974,462	2,696,253	1,768,032	674,952	6,136,964	1911-12
846,653	1,374,702	1,042,586	5,932,580	1,099,168	3,006,481	1,465,275	813,472	6,408,176	1912-13
832,245	1,266,491	1,074,449	5,735,960	973,989	2,787,034	1,634,525	858,261	6,278,758	1913-14
831,468	1,251,593	1,116,012	6,048,596	1,074,835	3,021,163	1,562,323	839,117	6,522,401	1914-15
809,245	1,273,395	1,150,577	(a)6,217,602	988,903	3,227,519	1,623,701	746,238	(b) 6,611,434	1915-16

(*a*) Includes 2,982 acres for the Marwar State for which details are not available
(*b*) Includes 25,073 acres for the Sirmur State for which details are not available
(*c*) Incomplete

Table II—*continued*

No. 8.—CLASSIFICATION OF THE AREA (in acres) OF EACH DISTRICT IN MYSORE

District	Forests	Not available for cultivation	Culturable waste other than fallow	Current fallows	Net area cropped	Total	Area: Government canals	Area: Private canals
1	2	3	4	5	6	7	8	9
Bangalore								
1914-15	284,954	540,513	55,203	116,700	682,158	1,679,528	4	...
1915-16	214,279	598,104	52,759	123,086	691,299	1,679,527	4	...
Kolar								
1914-15	150,163	878,367	149,185	122,171	515,192	1,815,078	1,008	1,933
1915-16	165,501	845,592	151,332	123,704	528,949	1,815,078	884	1,933
Tumkur								
1914-15	136,366	906,055	193,744	278,351	937,746	2,452,262	2,358	90
1915-16	136,125	905,873	180,897	276,059	953,307	2,452,261	2,488	73
Mysore								
1914-15	437,956	1,095,461	69,668	135,560	1,351,600	3,090,245	90,439	305
1915-16	342,971	1,190,959	71,588	114,724	1,370,055	3,090,297	76,570	310
Hassan								
1914-15	150,797	567,251	92,222	142,076	653,380	1,605,726	13,039	...
1915-16	142,604	575,550	88,837	157,188	641,358	1,605,537	13,770	...
Shimoga								
1914-15	509,462	1,114,872	121,109	192,617	562,621	2,500,681	6,504	...
1915-16	510,266	1,116,160	118,226	183,373	575,300	2,503,328	6,502	...
Kadur								
1914-15	360,913	744,785	82,066	83,682	449,172	1,720,618	9,017	...
1915-16	337,410	765,470	82,034	87,421	448,283	1,720,618	8,822	...
Chitaldrug								
1914-15	218,316	825,711	126,978	355,990	1,092,433	2,619,428	3,649	...
1915-16	169,867	872,166	116,385	301,182	1,159,816	2,619,416	988	3,491
Total								
1914-15	2,248,927	6,673,015	890,175	1,427,147	6,244,302	17,483,566	126,018	2,328
1915-16	2,019,023	6,869,874	862,058	1,366,737	6,368,367	17,486,059	110,028	5,807

Column 2 states the areas of state and district forests and of plantations.

Column 3 includes not only lands absolutely unfit for cultivation, but also lands reserved for pasture, and plantations intended for public use and therefore left unassessed. A large portion of the pasture lands is fit for cultivation, and is given out for cultivation from time to time under special orders, such lands when given out for cultivation being transferred from column 3 to 5 or 6 as the case may be.

Column 4 states unoccupied assessed waste.

Column 5.—There is no system of fallows, that is, lands are not systematically left uncultivated for the purpose of giving them rest. Individuals occupy large areas and pay full assessment thereon, leaving portions uncultivated, generally for the use of their cattle. For purposes of account the difference between the areas of the lands occupied by individuals and of those actually cultivated by them is taken as fallow. The lands occupied and assessed are sometimes unfit for cultivation, having been taken up on full assessment merely for use as pasture but the exact area of all such lands cannot be ascertained, though it cannot be large.

IRRIGATED FROM				AREA OF CROPS IRRIGATED					DISTRICT
Tanks	Wells	Other sources	Total	Wheat	Other cereals and pulses	Miscellaneous food crops	Miscellaneous non-food crops	Total	
10	11	12	13	14	15	16	17	18	19
									Bangalore
50,876	10,717	4,001	65,598	...	48,098	8,529	8,971	65,598	1914-15
52,934	10,810	3,819	67,567	...	54,148	7,454	5,965	67,567	1915-16
									Kolar
54,010	12,293	2,360	71,604	83	49,042	16,414	6,476	72,015	1914-15
66,977	12,041	1,450	83,285	78	63,660	11,854	3,546	(a) 79,138	1915-16
									Tumkur
65,105	17,659	4,429	89,641	300	43,731	37,538	8,072	89,641	1914-15
70,416	16,537	5,275	94,789	135	64,166	26,261	4,227	94,789	1915-16
									Mysore
43,047	50	5,834	139,675	..	99,671	38,196	1,808	139,675	1914-15
35,837	...	6,353	119,070	10	110,160	8,561	339	119,070	1915-16
									Hassan
92,192	...	20,666	125,897	25	106,673	22,095	...	128,793	1914-15
90,546	...	20,752	125,068	20	111,632	16,739	..	128,391	1915-16
									Shimoga
161,494	1,756	89,582	259,336	449	231,123	27,764	...	259,336	1914-15
157,929	1,756	111,907	278,094	576	241,570	32,357	3,591	278,094	1915-16
									Kadur
41,804	...	71,097	121,918	1,068	113,127	4,914	3,013	122,122	1914-15
34,463	...	86,675	129,960	735	94,980	4,593	1,592	(a)101,900	1915-16
									Chitaldrug
26,202	21,414	9,629	60,894	802	34,771	21,287	4,034	60,894	1914-15
37,743	23,456	16,121	81,799	558	37,016	39,044	5,181	81,799	1915-16
									Total
534,730	63,889	207,598	934,563	2,727	726,236	176,737	32,374	938,074	1914-15
546,845	64,600	252,352	979,632	2,112	777,332	146,863	24,441	(a)950,748	1915-16

(a) Incomplete

Table II—*continued*

No. 9.—CLASSIFICATION OF THE AREA (in acres) OF EACH DISTRICT IN GWALIOR

District	Forests	Not available for cultivation	Culturable waste other than fallow	Current fallows	Net area cropped	Total	Area	
							Government canals	Private canals
1	2	3	4	5	6	7	8	9
Bhind								
1914-15 . .	2,382	326,649	158,565	64,834	464,250	1,016,680	...	...
1915-16 . .	6	324,805	150,000	22,678	500,535	998,024	...	30,717
Tomarghar								
1914-15 . .	79,340	430,462	77,493	32,116	475,556	1,094,967	...	...
1915-16 . .	72,789	419,913	82,708	27,754	474,613	1,077,777	...	1,481
Gwalior								
1914-15 . .	156,507	370,970	227,382	24,074	298,220	1,077,153	...	53
1915-16 . .	180,481	347,885	212,900	37,390	298,538	1,077,194	...	53
Bhilsa								
1914-15 . .	51,922	210,865	292,409	35,404	403,650	994,250	...	...
1915-16 . .	51,922	210,865	292,409	35,404	403,650	994,250	...	...
Narwar								
1914-15 . .	257,374	388,820	532,995	91,033	485,881	1,756,103	...	555
1915-16 . .	252,905	378,127	513,419	99,577	509,020	1,753,068	...	1,099
Sheopur								
1914-15 . .	274,316	628,143	173,599	21,430	206,164	1,303,652	...	24
1915-16 . .	64,885	577,196	346,566	35,117	179,629	1,203,383	...	1,171
Isagarh								
1914-15 . .	273,879	393,743	408,366	52,688	461,114	1,589,790	...	104
1915-16 . .	173,032	394,722	483,201	48,544	486,981	1,586,499	...	164
Ujjain								
1914-15 . .	44,181	249,589	251,946	20,122	514,548	1,080,386	...	...
1915-16 . .	44,409	241,826	209,035	17,592	535,698	1,048,560	...	...
Shajapur								
1914-15 . .	176,900	365,642	246,856	30,912	523,264	1,343,574	...	...
1915-16 . .	143	363,986	409,652	26,902	542,844	1,343,527	...	...
Mandesor								
1914-15 . .	3,361	330,404	245,110	28,133	290,614	897,622	...	...
1915-16 . .	30,026	290,618	217,985	11,436	324,675	874,740	...	...
Amjhera								
1914-15 . .	43,310	156,671	80,099	22,097	138,752	440,929	...	136
1915-16 . .	...	194,146	79,910	25,899	140,974	440,929	...	...
Total								
1914-15 . .	1,363,472	3,851,958	2,694,820	422,843	4,262,013	12,595,106	...	872
1915-16 . .	870,598	3,744,099	2,997,795	388,293	4,397,157	12,397,942	...	34 685

IRRIGATED FROM				AREA OF CROPS IRRIGATED					DISTRICT
Tanks	Wells	Other sources	Total	Wheat	Other cereals and pulses	Miscellaneous food crops	Miscellaneous non-food crops	Total	
10	11	12	13	14	15	16	17	18	19
									Bhind
490	7,774	...	8,264	3,446	2,927	762	1,461	8,596	1914-15
1,116	7,450	182	39,465	13,074	22,377	976	3,818	40,245	1915-16
									Tomarghar
2,305	13,824	...	16,129	9,711	3,085	575	2,969	16,340	1914-15
1,178	16,901	767	20,327	8,322	5,635	843	6,144	20,944	1915-16
									Gwalior
5,698	11,687	1,636	19,074	6,048	11,165	1,908	2,037	21,158	1914-15
5,698	11,687	1,636	19,074	5,506	9,117	1,770	2,855	19,248	1915-16
									Bhilsa
22	793	...	815	178	52	189	439	858	1914-15
22	793	...	815	178	52	189	439	858	1915-16
									Narwar
5,753	37,236	334	43,878	16,261	23,883	2,013	3,762	45,919	1914-15
4,025	35,288	526	40,938	13,500	24,135	1,273	3,703	42,611	1915-16
									Sheopur
460	4,378	46	4,908	2,667	1,474	120	826	5,087	1914-15
280	3,322	178	4,951	2,029	2,348	79	974	5,430	1915-16
									Isagarh
582	4,057	184	4,927	2,506	1,294	513	783	5,096	1914-15
403	5,771	63	6,401	3,421	1,887	442	1,084	6,834	1915-16
									Ujjain
719	4,918	...	5,637	1,058	1,379	344	3,485	6,266	1914-15
719	4,918	...	5,637	574	556	290	1,474	(a) 2,894	1915-16
									Shajapur
616	20,403	21	21,040	11,418	4,725	1,052	5,431	22,626	1914-15
36	10,154	5	10,195	3,793	4,692	492	3,413	12,390	1915-16
									Mandesor
22	26,442	...	26,464	3,124	11,832	383	18,626	33,965	1914-15
304	23,761	4	24,069	9,694	18,477	403	6,181	34,755	1915-16
									Amjhera
302	3,741	...	4,179	2,871	695	111	585	4,262	1914-15
410	4,139	2	4,551	2,959	1,575	185	607	5,326	1915-16
									Total
16,969	135,253	2,221	155,315	59,288	62,511	7,970	40,404	170,173	1914-15
14,191	124,184	3,363	176,423	63,050	90,851	6,942	30,692	(a) 191,535	1915-16

(a) Incomplete

Table II—*continued*

No. 10.—CLASSIFICATION OF THE AREA (in acres) OF EACH DISTRICT IN INDORE

District	Forests	Not available for cultivation	Culturable waste other than fallow	Current fallows	Net area cropped	Total	Area	
							Government canals	Private canals
1	2	3	4	5	6	7	8	9
Indore								
1914-15 . .	36,467	75,580	204,745	13,280	420,111	750,183	...	...
1915-16 . .	36,651	76,108	201,115	13,757	424,829	752,460	...	...
Mahidpur								
1914-15 . .	25,817	75,909	153,512	14,235	285,932	555,405	...	...
1915-16 . .	25,815	74,022	152,568	12,600	290,383	555,388	...	...
Rampura								
1914-15 . .	159,325	189,738	301,150	8,370	318,144	976,727	...	...
1915-16 . .	158,803	187,578	287,874	9,537	335,666	979,458	...	...
Nimar (North and South)								
1914-15 . .	187,090	167,992	470,620	59,623	769,112	1,654,437	...	...
1915-16 . .	193,155	165,329	456,219	65,525	774,166	1,654,394	...	...
Nimawar								
1914-15 . .	85,447	113,481	105,329	20,148	202,499	526,904	...	...
1915-16 . .	129,877	69,038	104,981	19,380	203,627	526,903	...	...
Total								
1914-15 . .	494,146	622,700	1,235,356	115,656	1,995,798	4,463,656	...	...
1915-16 . .	544,301	572,075	1,202,757	120,799	2,028,671	4,468,603	...	...

No. 11.—CLASSIFICATION OF THE AREA (in acres) OF EACH DISTRICT IN BIKANER

District	Forests	Not available for cultivation	Culturable waste other than fallow	Current fallows	Net area cropped	Total	Area	
							Government canals	Private canals
1	2	3	4	5	6	7	8	9
Bikaner								
1914-15 . .	...	25,858	443,110	20,247	40,197	529,412	...	...
1915-16 . .	...	26,129	418,437	74,600	15,056	534,222	...	...
Suratgarh								
1914-15 . .	...	35,925	1,747,638	73,610	676,118	2,533,291	6,227	...
1915-16 . .	...	36,307	1,604,577	712,820	208,575	2,562,279	1,549	...
Reni								
1914-15 . .	...	12,984	492,516	84,028	200,262	789,790	982	...
1915-16 . .	...	12,984	376,933	215,137	184,600	789,654	524	...
Sujangarh								
1914-15 . .	...	6,986	96,515	17,202	34,020	154,723	...	...
1915-16 . .	...	7,381	75,104	66,761	23,449	172,695	...	...
Total								
1914-15 . .	...	81,753	2,779,779	195,087	950,597	4,007,216	7,209	...
1915-16 . .	...	82,801	2,475,051	1,069,318	431,680	4,058,850	2,073	...

Note.—Statistics of *Jagir* and unsurveyed villages are not included, *vide* footnote (*d*) on page 10.

CLASSIFICATION OF AREA
(INDORE, BIKANER)

IRRIGATED FROM				AREA OF CROPS IRRIGATED					DISTRICT
Tanks	Wells	Other sources	Total	Wheat	Other cereals and pulses	Miscellaneous food crops	Miscellaneous non-food crops	Total	
10	11	12	13.	14	15	16	17	18	19
									Indore
462	5,365	835	6,662	2,892	800	2,648	640	6,980	1914-15
816	5,538	699	7,053	2,729	1,453	3,093	576	7,851	1915-16
									Mahidpur
57	3,627	604	4,288	1,640	1,130	1,121	648	4,539	1914-15
331	1,850	...	2,181	514	443	1,430	15	2,402	1915-16
									Rampura
585	17,558	1,047	19,190	10,749	5,619	1,731	1,817	19,916	1914-15
509	13,683	689	14,881	5,287	10,715	4,495	407	20,904	1915-16
									Nimar (North and South)
558	11,638	794	12,990	9,200	583	3,164	346	13,293	1914-15
118	14,768	1,301	16,187	11,553	1,241	3,981	176	16,951	1915-16
									Nimawar
19	741	125	885	580	26	314	14	934	1914-15
...	820	112	932	624	24	326	17	991	1915-16
									Total
1,681	38,929	3,405	44,015	25,061	8,158	8,978	3,465	45,662	1914-15
1,774	36,659	2,801	41,234	20,707	13,876	13,325	1,191	49,099	1915-16

IRRIGATED FROM				AREA OF CROPS IRRIGATED					DISTRICT
Tanks	Wells	Other sources	Total	Wheat	Other cereals and pulses	Miscellaneous food crops	Miscellaneous non-food crops	Total	
10	11	12	13	14	15	16	17	18	19
									Bikaner
...	50	...	50	...	...	50	...	50	1914-15
...	76	...	76	...	...	76	...	76	1915-16
									Suratgarh
...	...	2,359	8,586	2,838	4,780	84	884	8,586	1914-15
...	9	1,071	2,629	836	1,570	223	...	2,629	1915-16
									Reni
...	314	4,862	6,158	227	4,627	88	1,216	6,158	1914-15
...	370	3,150	4,044	14	3,037	141	852	4,044	1915-16
									Sujangarh
...	43	...	43	...	3	39	1	43	1914-15
...	147	...	147	1	53	93	...	147	1915-16
									Total
...	407	7,221	14,837	3,065	9,410	261	2,101	14,837	1914-15
...	602	4,221	6,896	851	4,660	533	852	6,896	1915-16

Table II—*continued*

No. 12.—CLASSIFICATION OF THE AREA (in acres) OF EACH DISTRICT IN MARWAR

District	Forests	Not available for cultivation	Culturable waste other than fallow	Current fallows	Net area cropped	Total	Area irrigated: Government canals	Area irrigated: Private canals
1	2	3	4	5	6	7	8	9
Bali and Desuri								
1914-15	124,230	37,699	31,932	33,323	35,218	262,402	195	...
1915-16	124,230	37,699	31,932	60,257	8,284	262,402	65	...
Bilara								
1914-15	...	29,676	23,470	60,753	46,631	160,530	3,178	...
1915-16	...	29,676	23,470	72,273	32,361	157,780	2,224	...
Didwana								
1914-15	...	11,442	2,969	52,386	62,271	129,068	...	...
1915-16	...	11,442	2,969	76,565	38,092	129,068	...	...
Jaswantpura								
1914-15	8,186	19,395	11,157	36,379	44,819	119,936	...	...
1915-16	8,186	19,345	11,112	61,316	14,443	114,402	...	...
Jalore								
1914-15	8,832	12,422	13,554	25,028	38,799	98,635	...	...
1915-16	8,832	12,341	13,215	39,386	9,940	83,714	...	...
Jaitaran								
1914-15	240	9,039	17,900	38,546	30,373	96,098	...	...
1915-16	240	9,039	17,900	51,531	17,388	96,098	...	...
Jodhpur								
1914-15	...	58,323	38,748	207,538	113,845	418,454	493	...
1915-16	...	58,439	39,074	262,516	66,572	426,601	5	...
Mallani								
1914-15	...	2,696	9,808	8,820	6,862	28,186	...	...
1915-16	...	2,696	9,808	13,763	1,919	28,186	...	...
Marote								
1914-15	...	3,772	1,086	8,296	13,506	26,660	...	...
1915-16	...	3,772	1,086	13,788	8,014	26,660	...	...
Merta								
1914-15	...	28,956	31,550	50,631	126,099	237,236	...	...
1915-16	...	28,546	31,232	107,335	59,589	226,702	...	...
Nagore								
1914-15	...	79,232	33,276	211,018	200,072	523,598	...	...
1915-16	...	79,232	33,276	369,005	39,051	520,564	...	...
Nawa								
1914-15	...	5,202	228	1,513	4,429	11,372	...	...
1915-16	...	5,202	228	1,741	4,201	11,372	...	...
Pachbhadra								
1914-15	...	9,694	10,341	17,754	10,729	48,518	...	...
1915-16	...	9,694	10,341	26,903	1,580	48,518	...	...
Pali								
1914-15	...	16,635	20,669	41,958	25,278	104,540	57	...
1915-16	...	16,671	20,749	62,816	7,902	108,138	303	...
Parbatsar								
1914-15	...	9,977	9,859	23,819	26,201	69,856	...	...
1915-16	...	9,977	9,859	31,356	18,664	69,856	...	...
Phalodi								
1914-15	...	53,284	82,039	146,972	43,111	325,406	...	...
1915-16	...	53,284	82,039	170,545	19,538	325,406	...	...
Sanchore								
1914-15	...	2,120	13,584	10,787	36,181	62,672	...	...
1915-16	...	2,120	13,584	44,417	2,551	62,672	...	...
Sheo								
1914-15	...	15,885	74,759	22,934	12,080	125,658	...	...
1915-16	...	15,885	74,759	33,352	1,662	125,658	...	...
Shergarh								
1914-15	...	4,686	6,597	32,790	11,579	55,652	...	...
1915-16	...	4,686	6,597	41,601	2,768	55,652	...	...
Siwana								
1914-15	2,957	18,031	7,362	10,191	11,822	50,363	...	...
1915-16	2,957	18,031	7,362	15,594	6,419	50,363	...	...
Sojat								
1914-15	42,082	41,681	32,358	130,791	45,232	292,144	1,397	...
1915-16	42,082	41,873	32,976	169,747	12,474	299,252	384	...
Total								
1914-15	186,527	469,847	473,246	1,172,227	945,137	3,246,984	5,320	...
1915-16	186,527	469,750	473,568	1,725,807	373,412	3,229,064	2,981	...

IRRIGATED FROM				AREA OF CROPS IRRIGATED					DISTRICT
Tanks	Wells	Other sources	Total	Wheat	Other cereals and pulses	Miscellaneous food crops	Miscellaneous non-food crops	Total	
10	11	12	13	14	15	16	17	18	19
									Bali and Desuri
10	9,110	17	9,332	2,005	5,196	78	3,053	9,332	1914-15
8	4,515	20	4,608	777	3,027	360	444	4,608	1915-16
									Bilara
1,083	8,543	120	12,924	4,494	7,017	144	1,269	12,924	1914-15
480	5,204	24	7,932	4,033	3,233	590	76	7,932	1915-16
									Didwana
...	429	9	438	76	322	20	20	438	1914-15
...	543	...	543	72	452	19	...	543	1915-16
									Jaswantpura
...	2,618	...	2,618	2,018	1	15	584	2,618	1914-15
...	2,171	...	2,171	2,000	9	30	132	2,171	1915-16
									Jalore
...	2,354	51	2,405	1,281	382	75	667	2,405	1914-15
...	1,500	128	1,628	814	556	124	134	1,628	1915-16
									Jaitaran
...	6,024	1,952	7,976	1,922	2,813	2,008	1,233	7,976	1914-15
...	2,925	170	3,095	836	1,970	259	30	3,095	1915-16
									Jodhpur
...	2,888	109	3,490	2,390	488	356	256	3,490	1914-15
...	1,753	...	1,758	1,090	394	234	40	1,758	1915-16
									Mallani
...	...	...	...	...	...	...	...	...	1914-15
...	...	...	...	...	...	...	...	...	1915-16
									Marote
...	529	22	551	10	501	25	15	551	1914-15
...	...	...	(*a*) 510	...	464	5	41	510	1915-16
									Merta
...	8,023	3,598	11,621	3,033	3,678	3,672	1,238	11,621	1914-15
...	3,931	183	4,114	502	3,200	246	166	4,114	1915-16
									Nagore
...	355	340	695	152	75	404	64	695	1914-15
...	521	655	1,176	115	906	132	23	1,176	1915-16
									Nawa
...	750	...	750	98	626	13	13	750	1914-15
...	...	...	(*a*) 793	93	663	16	21	793	1915-16
									Pachbhadra
...	1,338	3	1,341	1,211	45	40	45	1,341	1914-15
...	897	...	897	747	82	31	37	897	1915-16
									Pali
75	2,718	130	2,980	2,007	680	182	111	2,980	1914-15
54	1,377	223	1,957	1,042	863	12	40	1,957	1915-16
									Parbatsar
...	2,383	770	3,153	213	1,798	774	368	3,153	1914-15
...	...	...	(*a*) 1,679	114	1,361	202	2	1,679	1915-16
									Phalodi
...	184	6	190	174	...	16	...	190	1914-15
..	24	...	24	10	...	14	...	24	1915-16
									Sanchore
...	927	...	927	696	52	8	171	927	1914-15
...	1,015	...	1,015	874	35	...	106	1,015	1915-16
									Shec
...	224	...	224	223	...	1	...	224	1914-15
...	4	...	4	1	...	3	...	4	1915-16
									Shergarh
...	...	...	...	...	...	...	...	...	1914-15
...	...	...	...	...	...	..	...	...	1915-16
									Siwana
...	1,479	...	1,479	887	51	8	533	1,479	1914-15
...	666	...	666	529	90	9	38	666	1915-16
									Sojat
537	9,428	917	12,279	6,732	3,224	1,054	1,269	12,279	1914-15
112	4,259	134	4,889	1,595	2,196	941	157	4,889	1915-16
									Total
1,705	60,304	8,044	75,373	29,632	26,949	8,893	9,909	75,373	1914-15
654	31,305	1,537	39,459	15,244	19,501	3,227	1,487	39,459	1915-16

(*a*) Details not available.

Table II—*continued*

No. 13.—CLASSIFICATION OF THE AREA (in acres) OF EACH DISTRICT IN JAIPUR

District	Forests	Not available for cultivation	Culturable waste other than fallow	Current fallows	Net area cropped	Total	Area	
							Government canals	Private canals
1	2	3	4	5	6	7	8	9
Jaipur								
1914-15	37,382	28,000	45,150	20,376	71,880	202,788	...	...
1915-16	37,382	28,000	45,150	35,768	56,488	202,788	...	...
Amber								
1914-15	12,873	19,066	15,622	57,124	33,377	138,062	3,100	...
1915-16	12,873	19,066	15,622	58,119	32,382	138,062	539	...
Sambhar								
1914-15	...	18,081	91,102	24,792	48,553	182,528	5,000	...
1915-16	...	18,081	94,345	42,523	27,579	182,528	1,500	...
Malpura								
1914-15	9,000	32,867	85,938	115,971	132,311	376,087	21,625	2,000
1915-16	9,000	32,867	85,938	188,367	59,915	376,087	8,035	825
Torawati								
1914-15	...	51,948	7,288	24,827	54,777	138,840	1,260	...
1915-16	...	51,948	8,792	35,255	42,845	138,840	780	...
Hindaun								
1914-15	3,500	73,061	57,791	43,335	102,525	280,212	95	...
1915-16	3,500	73,061	57,791	65,700	80,160	280,212	51	...
Dausa								
1914-15	7,000	87,206	41,464	59,292	72,137	267,099	710	...
1915-16	7,000	87,206	41,464	62,940	68,489	267,099	1,152	...
Madhopur								
1914-15	77,300	109,920	104,920	1,227	143,496	436,863	1,878	...
1915-16	77,300	109,920	104,920	29,968	114,955	436,863	1,443	...
Kotkasim								
1914-15	...	5,406	2,214	7,660	27,261	42,541	...	...
1915-16	...	5,406	2,214	7,105	27,816	42,541	...	...
Gangapur								
1914-15	1,000	31,793	47,603	23,163	101,553	205,112	7,039	1,808
1915-16	1,000	31,793	47,603	62,874	61,842	205,112	2,300	150
Total								
1914-15	148,055	457,348	499,092	377,767	787,870	2,270,132	40,707	3,808
1915-16	148,055	457,348	503,839	588,619	572,271	2,270,132	15,800	975

No. 14—CLASSIFICATION OF THE AREA (in acres) OF EACH DISTRICT IN TONK

District	Forests	Not available for cultivation	Culturable waste other than fallow	Current fallows	Net area cropped	Total	Area	
							Government canals	Private canals
1	2	3	4	5	6	7	8	9
Sironj								
1914-15	17,136	196,162	111,292	1,077	145,825	471,492	...	...
1915-16	14,878	201,253	102,889	5,657	158,922	483,599	...	...
Chhabra								
1914-15	15,994	8,551	70,646	6,516	57,523	159,270	...	...
1915-16	15,887	8,551	67,918	5,632	61,274	159,262	...	...
Pirawa								
1914-15	1,929	29,112	61,071	1,837	49,358	143,307	...	...
1915-16	2,007	28,360	59,183	1,932	51,825	143,307	...	...
Nimbahera								
1914-15	4,692	33,148	68,428	1,296	55,556	163,120	...	...
1915-16	4,747	47,390	50,678	2,863	57,442	163,120	...	...
Aligarh								
1914-15	622	4,534	13,692	1,582	20,404	40,834	...	...
1915-16	1,887	3,265	13,494	4,059	18,009	40,714	...	...
Tonk								
1914-15	8,310	22,828	53,256	2,286	65,691	152,371	...	...
1915-16	7,881	25,022	48,195	12,237	59,031	152,366	...	...
Total								
1914-15	48,683	294,375	378,385	14,594	394,357	1,130,394	...	...
1915-16	47,287	313,841	342,307	32,380	406,503	1,142,368	...	...

IRRIGATED FROM				AREA OF CROPS IRRIGATED					DISTRICT
Tanks	Wells	Other sources	Total	Wheat	Other cereals and pulses	Miscellaneous food crops	Miscellaneous non-food crops	Total	
10	11	12	13	14	15	16	17	18	19
									Jaipur
900	33,800	790	40,490	2,450	37,498	442	100	40,490	1914-15
175	34,900	700	35,775	1,000	32,950	425	400	35,775	1915-16
									Amber
150	16,475	400	20,125	3,734	8,393	7,243	755	20,125	1914-15
425	12,695	200	13,859	3,201	6,985	2,905	768	13,859	1915-16
									Sambhar
1,300	18,364	13,940	38,604	6,085	15,512	13,695	3,312	38,604	1914-15
1,450	15,403	11,604	29,957	6,500	10,834	3,443	9,180	29,957	1915-16
									Malpurà
2,650	11,500	855	38,630	9,325	26,305	2,875	125	38,630	1914-15
950	7,200	400	17,410	2,050	13,000	2,260	100	17,410	1915-16
									Torawati
...	15,450	3,217	19,927	2,074	14,771	1,917	1,165	19,927	1914-15
...	14,885	1,915	17,580	2,100	13,780	750	950	17,580	1915-16
									Hindaun
245	21,648	537	22,525	4,032	14,764	2,177	1,552	22,525	1914-15
330	16,817	995	18,193	2,910	12,489	1,669	1,125	18,193	1915-16
									Dausa
81	29,121	3,054	32,966	4,740	20,643	378	7,205	32,966	1914-15
22	22,678	2,314	26,166	4,044	21,205	652	265	26,166	1915-16
									Madhopur
1,998	12,594	728	17,198	3,083	12,492	548	1,075	17,198	1914-15
1,650	9,470	1,050	13,613	1,821	11,168	300	324	13,613	1915-16
									Kotkasim
...	5,860	...	5,860	1,433	3,333	117	977	5,860	1914-15
...	6,088	...	6,088	1,076	4,122	88	802	6,088	1915-16
									Gangapur
5,350	8,494	14,412	37,103	15,431	17,142	2,359	2,171	37,103	1914-15
18,000	8,000	7,000	35,450	5,588	25,462	2,500	1,900	35,450	1915-16
									Total
12,674	178,306	37,933	273,428	52,387	170,853	31,751	18,437	273,428	1914-15
23,002	148,136	26,178	214,091	30,290	152,995	14,992	15,814	214,091	1915-16

IRRIGATED FROM				AREA OF CROPS IRRIGATED					DISTRICT
Tanks	Wells	Other sources	Total	Wheat	Other cereals and pulses	Miscellaneous food crops	Miscellaneous non-food crops	Total	
10	11	12	13	14	15	16	17	18	19
									Sirohi
31	275	9	315	38	69	208	...	315	1914-15
16	212	6	234	38	1	358	...	397	1915-16
									Chhabra
...	1,800	255	2,055	908	599	1,103	1,170	3,780	1914-15
...	1,537	218	1,755	255	94	611	1,375	2,335	1915-16
									Pirawa
9	3,675	155	3,839	1,892	1,374	1,847	39	5,152	1914-15
...	4,692	87	4,779	959	3,191	1,971	71	6,192	1915-16
									Nimbahera
3	7,710	199	7,912	3,423	2,265	1,199	1,820	8,707	1914-15
...	8,753	144	8,897	2,061	8,022	1,327	1,418	12,828	1915-16
									Aligarh
169	1,073	...	1,242	115	...	1,309	...	1,424	1914-15
...	820	6	826	61	649	258	36	1,004	1915-16
									Tonk
1,339	8,629	154	10,122	834	2,486	5,714	2,350	11,384	1914-15
561	8,402	51	9,014	418	6,788	2,513	985	10,704	1915-16
									Total
1,551	23,162	772	25,485	7,210	6,793	11,380	5,379	30,762	1914-15
577	24,416	512	25,505	3,792	18,745	7,038	3,885	33,460	1915-16

Table II—*continued*

No. 15.—CLASSIFICATION OF THE AREA (in acres) OF EACH DISTRICT IN BHARATPUR

District	Forests	Not available for cultivation	Culturable waste other than fallow	Current fallows	Net area cropped	Total	Area	
							Government canals	Private canals
1	2	3	4	5	6	7	8	9
Bharatpur								
1914-15 . .	103,905	75,351	119,740	25,341	405,862	730,199	4,478	...
1915-16 . .	103,424	74,075	116,683	78,390	357,425	729,997	5,608	...
Dig								
1914-15 . .	10,548	67,054	73,999	11,389	382,936	545,926	485	...
1915-16 . .	10,431	67,030	72,722	68,605	327,138	545,926	639	...
Total								
1914-15 . .	114,453	142,405	193,739	36,730	788,798	1,276,125	4,963	...
1915-16 . .	113,855	141,105	189,405	146,995	684,563	1,275,923	6,247	...

No. 16.—CLASSIFICATION OF THE AREA (in acres) OF EACH DISTRICT IN KOTAH

District.	Forests.	Not available for cultivation	Culturable waste other than fallow	Current fallows	Net area cropped	Total	Area	
							Government canals.	Private canals
1	2	3	4	5	6	7	8	9
Kotah								
1914-15 . .	(a)	898,308	911,562	13,823	1,012,391	2,836,084	11,646	...
1915-16 . .		896,888	885,931	37,581	1,019,712	2,840,112	12,149	...
Kotris								
1914-15 . .	(a)	71,865	72,925	1,106	80,991	226,887	932	...
1915-16 . .		71,751	70,874	3,007	81,577	227,209	972	...
Total								
1914-15 . .	(a)	970,173	984,487	14,929	1,093,382	3,062,971	12,578	...
1915-16 . .		968,639	956,805	40,588	1,101,289	3,067,321	13,121	...

(a) Included in column 3

Bharatpur—Column 2 includes grass preserves (locally called the State *Rundhs*) and hills. Column 4 includes areas out of cultivation or which have not been cultivated for the last four years or upwards, but excludes State grass preserves (*Rundhs*). Column 5—the maximum period for which land thrown out of cultivation is reckoned as fallow is three years. Column 8 includes area irrigated from the Bareta Bund, constructed by the State Public Works Department

IRRIGATED FROM				AREA OF CROPS IRRIGATED					DISTRICT
Tanks	Wells	Other sources	Total	Wheat	Other cereals and pulses	Miscellaneous food crops	Miscellaneous non-food crops	Total	
10	11	12	13	14	15	16	17	18	19
									Bharatpur
...	72,526	54,957	131,961	38,784	79,934	6,996	21,145	146,859	1914-15
1	78,530	19,805	103,944	23,753	65,020	10,219	14,302	113,294	1915-16
									Dig
...	29,345	23,116	52,946	14,673	33,491	1,563	9,270	58,997	1914-15
...	44,543	6,137	51,319	9,694	37,403	2,183	4,463	53,743	1915-16
									Total
...	101,871	78,073	184,907	53,457	113,425	8,559	30,415	205,856	1914-15
1	123,073	25,942	155,263	33,447	102,423	12,402	18,765	167,037	1915-16

IRRIGATED FROM				AREA OF CROPS IRRIGATED					DISTRICT
Tanks	Wells	Other sources	Total	Wheat	Other cereals and pulses	Miscellaneous food crops	Miscellaneous non-food crops	Total	
10	11	12	13	14	15	16	17	18	19
									Kotah
(a)	45,602	(a)	57,248	17,671	36,251	3,940	10,640	68,502	1914-15
(a)	43,429	(a)	55,578	11,125	35,510	4,573	9,418	60,626	1915-16
									Kotris
(a)	3,648	(a)	4,580	1,414	2,900	315	851	5,480	1914-15
(a)	3,474	(a)	4,446	890	2,841	366	753	4,850	1915-16
									Total
(a)	49,250	(a)	61,828	19,085	39,151	4,255	11,491	73,982	1914-15
(a)	46,903	(a)	60,024	12,015	38,351	4,939	10,171	65,476	1915-16

(a) Included in column 11

Table II—*concluded*

No. 17—CLASSIFICATION OF THE AREA (in acres) OF EACH DISTRICT IN KASHMIR

District	Forests	Not available for cultivation	Culturable waste other than fallow	Current fallows	Net area cropped	Total	Area	
							Government Canals	Private Canals
1	2	3	4	5	6	7	8	9
Jammu								
1914-15	154,063	189,490	86,136	88,946	217,659	736,294	41,328	...
1915-16	156,680	175,549	98,940	108,504	193,569	733,242	76,313	...
Mirpore								
1914-15	370,902	345,659	80,049	63,658	237,978	1,098,246	...	63
1915-16	366,931	345,435	80,751	90,751	215,194	1,099,062	...	72
Jasrota								
1914-15	154,570	226,424	108,366	46,646	121,010	657,016	29,940	4,725
1915-16	149,435	225,401	113,243	54,950	114,219	657,248	28,581	5,493
Udhampur								
1914-15	1,663,164	777,557	139,194	39,417	151,546	2,770,878	...	13,205
1915-16	687,162	375,620	111,504	47,552	134,651	1,356,489	...	13,173
Reasi								
1914-15	646,060	156,470	12,043	68,879	161,819	1,045,271	...	16,186
1915-16	635,447	163,990	44,183	38,595	162,856	1,045,071	...	11,639
Gilgit								
1914-15	...	20,663	14,746	78	13,300	48,787	...	14,493
1915-16	...	19,180	21,285	2,235	11,198	53,898	...	14,468
Southern Kashmir								
1914-15	5,794	198,232	132,241	10,010	353,864	700,141	5,810	213,414
1915-16	6,126	200,281	130,652	23,449	340,649	701,157	4,970	223,740
Northern Kashmir								
1914-15	4,656	105,536	109,006	43,833	332,457	595,488	4,110	140,645
1915-16	4,667	108,188	107,851	16,562	358,310	595,578	4,210	143,035
Muzaffarabad								
1914-15	17	45,123	25,574	7,888	102,847	181,449	...	23,247
1915-16	20	44,946	25,644	10,100	101,639	182,349	...	23,190
Ladakh								
1914-15	...	110,958	69,317	6,980	75,251	262,506	...	82,231
1915-16	...	110,950	69,334	8,710	73,659	262,653	...	82,369
Total								
1914-15	2,999,226	2,176,112	776,672	376,335	1,767,731	8,096,076	81,188	508,209
1915-16	2,006,468	1,769,540	803,387	401,408	1,705,944	6,686,747	114,074	517,179

IRRIGATED FROM				AREA OF CROPS IRRIGATED					DISTRICT
Tanks	Wells	Other sources	Total	Wheat	Other cereals and pulses	Miscellaneous food crops	Miscellaneous non-food crops	Total	
10	11	12	13	14	15	16	17	18	19
									Jammu
116	1,338	108	42,890	10,764	37,020	7,898	6,742	62,424	1914-15
187	1,388	97	77,985	26,610	46,885	4,403	10,395	88,293	1915-16
									Mirpore
...	1,375	869	2,307	925	1,783	373	281	3.362	1914-15
...	1,411	846	2,329	720	1,613	314	433	3,080	1915-16
									Jasrota
...	98	2,088	36,851	7,114	30,536	4,344	523	42,517	1914-15
...	103	2,664	36,841	5,687	28,898	2,766	635	37,986	1915-16
									Udhampur
...	..	14,246	27,451	2,765	26,316	376	410	29,867	1914-15
...	...	14,227	27,400	27,915	25,871	312	327	54,425	1915-16
									Reasi
...	...	...	16,186	2,308	5,225	9,31 2	53	16,898	1914-15
...	...	3,620	15,259	2,518	13,734	383	76	16,711	1915-16
									Gilgit
...	...	...	14,493	5,191	7,727	302	1,273	14,493	1914-15
...	...	...	14,468	5,305	7,302	865	996	14,468	1915-16
									Southern Kashmir
3,211	1,280	4,704	228,419	4,111	6,757	212,814	4,737	228,419	1914-15
3,211	243	1,371	233,535	2,383	6,606	221,023	3,523	233,535	1915-16
									Northern Kashmir
165	212	16,973	162,105	1,900	27,191	131,089	1,925	162,105	1914-15
165	212	21,158	168,780	1,861	19,018	146,097	1,804	168,780	1915-16
									Muzaffarabad
...	...	...	23,247	663	246	22,195	143	23,247	1914-15
...	...	...	23,190	896	330	21,796	168	23,190	1915-16
									Ladakh
...	...	...	82,231	15,187	7,695	46,538	17,757	87,177	1914-15
...	...	...	82,369	15,909	33,839	19,274	17,811	86,833	1915-16
									Total
3,492	4,303	38,988	636,180	50,928	150,496	435,241	33,844	670,509	1914-15
3,563	3,357	43,983	682,156	89,804	184,096	417,233	36,168	727,301	1915-16

Table III

No. 18—AREA (in acres) UNDER CROPS, AND SPECIFICATION OF CROPS, IN EACH STATE

State	Food-grains									
	Rice	Wheat	Barley	Cholum or jawar (millet)	Cumbu or bajra (millet)	Ragi or marua	Maize	Gram (pulse)	Other food-grains, including pulses	Total
1	2	3	4	5	6	7	8	9	10	11
Mysore										
1910-11	792,279	1,740	9,237	619,005	89,376	2,289,376	185	771,934	851,374	5,424,506
1911-12	727,952	2,505	979	669,129	74,477	2,211,795	1,093	773,199	759,272	5,220,401
1912-13	751,187	2,339	1,762	637,147	83,541	2,308,747	751	710,323	900,181	5,395,978
1913-14	761,744	1,249	2,130	659,203	58,945	2,184,402	292	663,644	869,493	5,201,102
1914-15	698,861	2,659	1,118	598,821	80,473	2,233,633	235	727,225	957,206	5,300,231
1915-16	770,127	2,704	1,198	667,839	208,042	2,187,867	167	636,942	965,396	5,440,282
Pudukkottai (*a*)										
1910-11	...	...	...	...	...	...	...	...	...	...
1911-12	...	...	...	...	...	...	...	...	...	...
1912-13	...	...	...	...	...	...	...	...	...	...
1913-14	...	...	...	...	...	...	...	...	...	...
1914-15	...	...	...	...	...	...	...	...	...	...
1915-16	...	...	...	...	...	...	...	...	...	...
Banganapalle										
1910-11	714	87	...	52,614	312	58	25	3,865	18,802	76,477
1911-12	489	214	...	56,641	85	152	105	2,895	8,592	69,173
1912-13	512	62	...	59,411	188	175	125	1,673	19,965	82,111
1913-14	326	257	...	52,769	72	154	61	4,791	13,522	71,952
1914-15	424	108	...	47,008	132	161	59	3,635	23,006	74,533
1915-16	637	80	...	52,623	154	105	59	3,673	18,417	75,748
Sandur										
1910-11	18	2	...	7,112	481	213	...	259	2,544	10,629
1911-12	10	3	...	6,716	371	266	1	232	2,581	10,180
1912-13	15	...	...	7,316	415	180	3	256	2,530	10,715
1913-14	12	2	...	7,170	427	165	...	309	2,629	10,714
1914-15	7	3	...	6,523	615	358	...	221	2,876	10,603
1915-16	19	...	...	6,910	573	295	...	316	2,650	10,763
Cochin										
1910-11	324,422	...	...	930	296	6,643	2,358	19,448	8,506	362,603
1911-12	294,779	...	...	1,582	575	6,904	3,472	19,699	11,919	338,930
1912-13	249,478	...	...	1,747	2,038	6,882	831	16,027	19,986	296,989
1913-14	255,897	...	...	2,832	2,936	6,697	4,734	9,881	20,025	303,002
1914-15	206,864	...	...	4,128	413	6,641	922	12,362	28,434	259,764
1915-16	207,270	...	...	2,836	197	6,390	929	13,139	24,151	254,912
Travancore (*b*)										
1910-11	804,870	...	...	5,448	5,552	12,264	8,771	59,315	316,398	1,212,618
1911-12	815,428	...	...	5,141	2,585	9,961	9,592	62,877	301,766	1,207,360
1912-13	806,504	25	...	4,936	2,302	13,327	9,280	68,005	305,129	1,209,508
1913-14	795,901	55	...	5,690	5,322	10,128	4,054	66,339	251,806	1,139,295
1914-15	799,984	55	...	5,552	5,239	16,167	3,897	67,060	244,497	1,142,451
1915-16	870,600	13	...	7,678	10,369	10,497	5,161	64,475	207,320	1,176,113
Gwalior										
1910-11	29,682	773,651	80,300	1,299,680	279,830	...	144,606	665,510	270,705	3,543,964
1911-12	18,655	993,064	162,110	868,115	196,199	...	112,062	868,588	186,265	3,405,058
1912-13	29,473	1,058,757	121,438	946,554	268,821	...	128,330	765,829	216,716	3,535,918
1913-14	23,137	877,319	111,108	981,667	275,497	...	130,993	688,349	214,036	3,302,106
1914-15	26,512	934,018	119,702	1,060,992	285,160	...	132,260	772,128	233,676	3,614,448
1915-16	24,794	918,810	74,282	1,441,659	305,025	...	148,392	703,788	270,379	3,887,129
Indore										
1910-11	8,842	307,925	2,214	594,231	108,871	5,604	69,060	96,136	100,151	1,293,034
1911-12	9,702	324,795	2,873	491,178	97,846	4,507	53,979	76,519	73,579	1,134,978
1912-13	9,696	408,829	5,491	571,460	117,211	16,146	74,200	96,959	78,860	1,378,852
1913-14	6,931	396,247	3,577	572,060	98,379	3,459	67,952	96,544	84,851	1,330,000
1914-15	10,163	268,209	5,644	659,343	92,908	6,735	65,877	87,747	100,554	1,397,180
1915-16	12,686	368,729	4,088	818,438	132,124	1,108	81,853	91,228	118,210	1,628,464
Bhopal										
1910-11	13,188	500,595	145	117,361	...	...	18,995	144,179	112,868	907,331
1911-12	14,564	562,413	130	87,443	...	...	16,172	165,725	94,235	940,682
1912-13	19,832	694,256	173	59,245	1,214	8,716	17,423	265,104	159,652	1,225,615
1913-14	16,544	674,889	104	50,994	3,707	15,836	807	261,504	136,163	1,160,548
1914-15	16,906	431,990	1,206	130,047	19,443	10,215	1,153	98,090	158,920	867,970
1915-16	21,260	398,528	155	186,602	27,255	2,196	5,842	112,267	152,444	906,543
Rajgarh										
1910-11	1,128	24,296	468	97,347	...	...	15,100	9,883	10,720	158,942
1911-12	1,349	41,865	300	77,548	...	...	13,269	12,632	9,861	156,824
1912-13	1,504	63,173	499	73,154	...	...	16,096	20,279	8,933	183,638
1913-14	1,488	53,162	363	84,451	...	...	15,473	15,753	8,661	179,351
1914-15	1,484	45,680	308	95,370	...	...	16,043	10,540	10,770	180,195
1915-16	1,606	32,345	316	123,807	...	16,860	8,917	10,174	...	194,025

Note—In this table are entered the areas actually sown, whether the crop comes to maturity or not, except in cases when fields, owing to the failure of the first sowings, have been devoted to other crops: in such cases the area first sown is omitted. In cases where two or more crops are grown together, an estimate is made of the area covered by each, and the areas so estimated are separately returned. The estimate is made by the village accountant, or is subsequently determined on formulæ prescribed by higher authorities

(*a*) See footnote (*a*) on page 43

(*b*) In Travancore no accounts are kept regarding the area under each crop, and the figures shown in this table are based on very rough estimates In Steps are being taken by the Darbar to introduce an improved system according to which accurate figures will be available in some cases.

Oilseeds						Condiments and spices	Sugar		Fibres				State
Linseed	Sesamum (Til or jinjili)	Rape and mustard	Ground-nut	Others	Total		Sugar-cane	Others	Cotton	Sann	Others	Total	
12	13	14	15	16	17	18	19	20	21	22	23	24	25
													Mysore
11,208	104,138	1,116	...	171,844	288,306	133,526	40,510	109	101,591	81	4,486	106,158	1910-11
281	98,512	1,326	...	193,683	293,802	148,206	44,404	35	107,876	51	4,378	112,305	1911-12
52	122,091	6,357	...	202,157	330,657	143,449	41,555	344	151,901	21	5,311	157,233	1912-13
490	114,043	3,008	...	213,107	330,648	125,751	41,018	2,962	99,289	720	4,654	104,663	1913-14
455	73,395	2,760	...	266,775	343,385	129,868	34,217	271	110,398	660	9,619	120,677	1914-15
1,387	89,059	1,463	...	249,647	341,556	142,367	32,287	199	102,809	1,033	18,414	122,256	1915-16
													Pudukkot-tai
...	...	...	...	...	...	...	...	...	...	...	...	...	1910-11
...	...	...	...	...	...	...	...	...	...	...	...	...	1911-12
...	...	...	...	...	...	...	...	...	...	...	...	...	1912-13
...	...	...	...	...	...	...	...	...	...	...	...	...	1913-14
...	...	...	...	...	...	...	...	...	...	...	...	...	1914-15
...	...	...	...	...	...	...	...	...	...	...	...	...	1915-16
													Banganapalle
85	59	...	...	2,024	2,168	23	...	...	29,034	...	...	29,034	1910-11
447	46	...	...	3,637	4,130	1	...	...	26,745	...	...	26,745	1911-12
70	14	...	..	2,639	2,723	59	...	...	24,106	...	...	24,106	1912-13
1,392	10	...	...	4,935	6,337	4	...	...	30,361	...	...	30,361	1913-14
202	14	...	..	6,244	6,460	8	...	...	28,846	...	...	28,846	1914-15
232	22	...	3,541	2,435	6,230	12	...	...	26,968	...	...	26,968	1915-16
													Sandur
...	4	3	...	581	588	7	1	...	10	...	69	79	1910-11
...	...	4	...	751	755	4	20	...	45	3	71	119	1911-12
...	...	4	...	677	681	8	18	...	1	...	69	70	1912-13
...	...	1	...	576	577	5	9	...	...	...	77	77	1913-14
...	...	2	...	691	693	3	1	...	3	...	64	67	1914-15
...	...	3	...	652	655	11	...	...	1	...	71	72	1915-16
													Cochin
...	5,887	...	...	10,390	16,277	288	49	...	1,708	...	...	1,708	1910-11
...	6,186	...	...	4,309	10,495	354	52	...	1,718	...	...	1,718	1911-12
...	8,607	1,698	...	10,915	21,220	43	56	...	785	...	10	795	1912-13
3,051	8,193	...	...	5,002	16,246	50	75	...	780	...	...	780	1913-14
...	8,056	...	...	6,374	14,430	154	47	5	1,010	...	5	1,015	1914-15
...	7,924	...	...	6,770	14,694	171	43	30	1,130	...	28	1,158	1915-16
													Travancore
72,506	32,434	970	...	23,819	129,729	37,287	11,677	11,463	2,695	1,000	3,647	7,342	1910-11
72,275	35,931	941	...	61,025	170,172	39,898	12,042	11,462	2,836	1,172	3,558	7,566	1911-12
77,566	31,132	901	...	31,037	140,636	43,854	9,162	9,217	2,851	1,125	2,857	6,833	1912-13
74,359	32,907	49	...	27,130	134,445	44,431	6,959	8,298	1,960	69	4,427	6,456	1913-14
74,220	28,342	974	...	50,128	153,664	55,706	6,958	8,143	2,046	4,160	485	6,691	1914-15
8,994	85,155	938	...	41,487	136,574	64,155	7,635	8,154	2,001	165	4,315	6,481	1915-16
													Gwalior
...	218,428	...	...	(a) 68,5 16	286,944	...	8,317	..	389,098	15,912	...	405,010	1910-11
...	165,001	...	...	(a) 154,805	319,806	...	10,461	..	381,797	...	7,644	389,441	1911-12
...	225,106	179,206	1,653	...	405,965	...	9,941	...	366,665	...	12,019	378,684	1912-13
...	193,490	111,298	1,409	...	306,197	...	9,301	...	381,758	...	10,435	392,193	1913-14
...	229,977	142,979	1,408	...	374,364	...	7,032	...	389,207	...	9,930	399,137	1914-15
46,150	191,654	14,437	3,602	16,174	272,017	...	7,136	...	271,393	8,607	631	280,631	1915-16
													Indore
40,988	107,488	62	...	4,863	153,401	5,237	1,279	440	414,441	5,699	117	420,257	1910-11
87,665	115,153	798	...	6,090	209,706	3,174	1,750	325	465,611	5,302	92	471,005	1911-12
64,718	114,966	901	...	4,811	185,396	3,983	1,219	59	380,433	5,780	109	386,322	1912-13
53,962	94,413	287	...	3,544	152,206	7,156	1,410	98	486,989	6,402	2	493,393	1913-14
22,598	103,296	334	...	5,533	131,761	5,953	1,377	398	490,623	8,460	23	499,106	1914-15
25,728	115,369	363	...	6,750	148,210	9,391	1,513	8	284,915	4,909	31	289,855	1915-16
													Bhopal
29,336	24,934	...	...	17,485	71,755	2,328	3,179	...	67,244	3,909	...	71,153	1910-11
51,155	31,344	...	...	23,865	106,364	2,951	3,865	...	90,237	3,927	...	94,164	1911-12
66,856	17,415	6,005	...	20,212	110,488	5,714	4,659	...	52,112	5,133	...	57,245	1912-13
47,774	21,563	28,705	...	...	98,042	3,525	3,875	...	86,501	4,662	....	91,163	1913-14
39,384	52,651	21,949	...	29	114,013	4,820	2,832	...	90,327	5,616	25,277	121,220	1914-15
136,037	30,346	15,886	...	...	182,269	3,904	2,362	...	43,135	3,202	...	46,337	1915-16
													Rajgarh
157	6,173	...	...	945	7,275	542	818	...	31,708	1,694	...	33,402	1910-11
648	7,699	...	...	1,034	9,381	413	1,039	...	37,189	895	...	38,084	1911-12
1,018	6,842	938	...	470	9,268	475	1,093	...	20,301	932	...	21,233	1912-13
707	8,276	901	...	375	10,259	461	934	...	23,683	1,214	...	24,897	1913-14
463	9,224	1,134	...	356	11,177	461	665	...	30,033	1,171	222	31,426	1914-15
349	9,349	310	...	547	10,555	350	632	...	22,795	712	...	23,507	1915-16

See explanations given in the foot-notes (page 34)

(a) Includes rapeseed and groundnut

Table III—*continued*

No. 18—AREA (in acres) UNDER CROPS, AND SPECIFICATION OF CROPS, IN EACH STATE —*continued*

State	Food-grains									
	Rice	Wheat	Barley	Cholum or jawar (millet)	Cumbu or bajra (millet)	Ragi or marua	Maize	Gram (pulse)	Other food-grains, including pulses	Total
1	2	3	4	5	6	7	8	9	10	11
Narsingarh (a)										
1910-11	897	15,310	179	63,101	...	...	6,989	5,838	1,478	93,792
1911-12	1,136	23,415	140	52,958	...	...	5,488	7,305	1,190	91,632
1912-13	1,244	32,738	164	52,258	...	...	7,204	10,159	1,340	105,107
1913-14	1,291	31,011	128	55,424	...	...	6,965	8,396	1,139	104,354
1914-15	1,251	26,051	146	63,406	...	...	7,078	5,732	1,496	105,160
1915-16	1,269	17,314	103	79,174	...	...	6,953	3,774	745	109,332
Barwani										
1910-11	2,777	12,000	9	44,115	60,453	...	10,595	16,157	16,675	162,781
1911-12	2,901	2,020	8	29,366	53,033	...	8,572	5,303	9,276	110,479
1912-13	2,238	6,996	47	46,276	70,508	...	10,968	10,238	8,112	155,383
1913-14	1,941	9,601	60	51,453	58,704	...	12,174	11,585	6,481	151,999
1914-15	2,681	12,004	50	54,522	50,382	...	10,895	10,497	7,888	148,919
1915-16	3,597	13,057	81	60,842	63,981	...	11,543	14,997	8,133	176,231
Nagod										
1910-11	47,902	26,456	9,735	8,187	547	88	493	18,608	12,710	124,726
1911-12	43,988	30,729	10,963	4,762	533	133	468	16,956	10,725	119,257
1912-13	47,085	28,075	9,128	3,079	323	104	510	19,771	8,110	116,185
1913-14	41,041	4,884	2,204	4,546	198	53	598	25,666	4,622	83,812
1914-15	47,074	24,419	7,316	4,970	343	80	798	19,891	5,648	110,539
1915-16	50,610	26,441	8,433	6,310	494	125	778	20,306	5,930	119,427
Bikaner										
1910-11	...	10,792	21,199	33,024	205,202	...	8	73,171	108,936	452,332
1911-12	...	227	6,360	147	3,223	...	...	11,423	1,688	23,068
1912-13	...	5,098	19,059	23,517	290,091	...	44	46,570	92,869	477,248
1913-14	...	6,697	32,511	13,974	175,212	...	41	33,729	40,150	302,314
1914-15	...	24,525	67,781	48,927	380,813	...	22	75,762	178,221	776,051
1915-16	...	2,082	66,244	6,302	106,374	...	2	68,961	65,284	315,249
Marwar										
1910-11	...	61,289	27,528	141,757	370,227	742	5,126	3,954	128,783	739,406
1911-12	...	26,584	27,571	51,297	141,943	282	2,856	1,924	32,608	285,065
1912-13	...	40,255	27,659	139,586	313,315	932	5,583	1,532	171,094	699,956
1913-14	...	25,981	24,270	126,954	372,315	201	4,451	183	128,178	682,533
1914-15	...	29,622	26,949	170,674	389,688	747	6,402	8,038	180,725	812,845
1915-16	...	15,245	18,098	94,064	264,661	356	3,414	1,537	53,656	451,031
Jaipur										
1910-11	523	76,797	151,531	101,891	181,713	509	26,925	75,981	140,957	756,827
1911-12	232	83,563	178,428	65,562	109,252	627	20,527	141,405	92,946	692,542
1912-13	1,141	84,200	176,302	87,935	147,192	514	30,107	128,422	103,999	759,812
1913-14	40	30,428	109,965	83,969	135,809	236	14,545	5,218	79,574	459,784
1914-15	743	61,908	167,781	117,177	166,027	379	24,004	86,852	114,748	739,619
1915-16	53	35,783	108,910	100,933	145,337	213	19,829	11,497	93,423	515,978
Kishangarh										
1910-11	...	2,828	10,561	6,851	6,027	...	9,702	642	5,680	42,291
1911-12	...	3,284	14,300	2,566	3,008	...	5,312	2,609	41	31,120
1912-13	38	3,087	12,536	10,934	7,067	...	7,955	2,911	8,135	52,663
1913-14	1	806	7,982	6,496	4,763	...	6,262	85	3,611	30,006
1914-15	58	2,110	10,962	13,019	7,012	...	9,908	3,562	5,669	52,300
1915-16	...	1,231	7,513	8,829	2,430	1	5,011	789	974	26,578
Alwar										
1910-11	191	31,644	91,475	100,354	322,646	...	14,611	116,894	211,221	889,036
1911-12	...	34,808	100,713	44,029	145,239	...	7,170	236,652	155,676	724,287
1912-13	3	35,360	64,854	103,399	329,598	...	16,351	117,433	131,031	798,029
1913-14	5	30,184	89,318	93,846	335,617	...	15,055	6,881	80,189	651,095
1914-15	36	32,129	83,435	95,899	383,600	...	14,158	230,315	120,102	959,674
1915-16	29	26,982	95,372	95,273	379,394	...	15,552	9,809	119,501	741,912
Bharatpur										
1910-11	198	81,518	89,897	110,102	164,094	...	1,337	230,735	92,459	770,340
1911-12	32	68,475	89,268	46,361	74,723	...	514	321,643	38,719	639,735
1912-13	342	75,410	71,210	131,245	162,290	...	2,436	182,621	90,291	715,845
1913-14	86	34,471	74,654	94,481	142,592	...	1,254	6,167	61,720	415,405
1914-15	95	60,966	81,796	122,262	215,507	...	1,411	230,552	87,949	800,538
1915-16	63	34,003	80,369	113,211	228,563	...	1,494	32,332	75,862	565,897

•See explanations given in the foot-notes (page 34)

(*a*) The areas under mixed crops are shown under the principal crop, as it is not possible to differentiate the areas of the respective crops

Oilseeds						Condiments and spices	Sugar		Fibres				State
Linseed	Sesamum (Til or jinjili)	Rape and mustard	Ground-nut	Others	Total		Sugarcane	Others	Cotton	Sann	Others	Total	
12	13	14	15	16	17	18	19	20	21	22	23	24	25
													Narsingarh
772	1,768	...	...	...	2,540	440	798	...	32,917	1,000	...	33,917	1910-11
1,813	2,046	...	...	...	3,859	406	928	...	35,969	715	...	36,684	1911-12
2,121	1,922	...	...	...	4,043	503	876	...	25,308	864	...	26,172	1912-13
1,206	2,255	...	...	...	3,461	613	849	...	26,361	1,111	...	27,472	1913-14
790	1,987	...	...	...	2,777	472	686	...	32,839	974	...	33,813	1914-15
660	2,187	...	...	277	3,124	663	653	...	28,996	628	...	29,624	1915-16
													Barwani
1,774	...	...	...	16,137	17,911	...	15	4	46,994	358	...	47,352	1910-11
74	...	...	...	14,923	14,997	...	13	279	55,999	139	...	56,138	1911-12
2,273	...	...	...	21,406	23,679	...	20	332	47,948	230	...	48,178	1912-13
1,909	...	...	...	19,254	21,163	...	20	326	55,195	179	...	55,374	1913-14
1,094	...	...	...	20,544	21,638	...	35	436	58,915	330	...	59,245	1914-15
1,648	...	...	...	25,200	26,848	...	48	565	34,369	401	...	34,770	1915-16
													Nagod
14,935	9,337	577	...	...	24,849	354	61	...	727	145	...	872	1910-11
23,900	7,713	951	...	2	32,566	305	34	...	727	157	...	884	1911-12
13,288	5,909	541	...	...	19,738	290	38	...	765	165	...	930	1912-13
1,069	4,881	196	...	...	6,146	284	23	...	916	81	...	997	1913-14
18,447	6,374	544	...	...	25,365	322	23	...	848	52	...	900	1914-15
12,099	7,021	657	...	1	19,778	251	30	...	509	69	...	578	1915-16
													Bikaner
...	15,338	4,401	...	13,446	33,185	5	...	...	...	9	...	9	1910-11
...	3	1,007	...	7,321	8,331	...	...	...	122	2	...	124	1911-12
...	19,755	768	...	13,929	34,452	...	...	...	91	...	...	91	1912-13
...	3,325	17,748	...	...	21,073	2	...	...	235	14	...	249	1913-14
...	25,195	51,148	...	...	76,343	38	...	...	95	29	...	124	1914-15
...	2,696	94,580	...	...	97,276	3	...	...	5	4	...	9	1915-16
													Marwar
...	68,878	...	...	609	69,487	2,489	117	...	11,103	...	...	11,103	1910-11
...	2,121	...	...	...	2,121	813	98	...	7,187	...	...	7,187	1911-12
...	71,469	...	...	680	72,149	2,227	92	...	10,640	...	...	10,640	1912-13
...	54,967	...	...	382	55,349	998	48	...	11,198	...	...	11,198	1913-14
...	70,708	...	...	728	71,436	956	28	...	8,827	...	...	8,827	1914-15
...	8,250	...	...	415	8,665	656	16	...	1,614	...	...	1,614	1915-16
													Jaipur
614	22,174	...	...	2,100	24,888	13,410	1,816	...	53,847	508	55	54,410	1910-11
2,056	11,043	...	...	1,638	14,737	10,407	1,376	...	37,192	640	44	37,876	1911-12
2,480	12,593	...	...	2,976	18,049	12,314	1,254	...	51,189	362	14	51,565	1912-13
163	4,534	...	...	1,176	5,873	7,016	1,086	10	39,933	163	48	40,144	1913-14
1,927	15,980	...	...	2,240	20,147	9,887	970	10	49,581	1,215	28	50,824	1914-15
175	7,557	...	...	765	8,497	9,392	880	5	44,700	662	15	45,377	1915-16
													Kishangarh
...	1,903	...	...	...	1,903	1,463	46	134	7,355	...	67	7,422	1910-11
1	12	6	...	...	19	693	...	...	2,907	27	67	3,001	1911-12
50	6,314	...	...	...	6,364	916	...	...	7,126	...	...	7,126	1912-13
...	2,054	3	1	...	2,058	697	1	..	6,382	...	...	6,382	1913-14
20	8,633	...	...	...	8,653	39	...	...	7,502	...	25	7,527	1914-15
4	687	3	...	227	921	299	...	..	2,217	...	20	2,237	1915-16
													Alwar
35	6,891	...	...	51,144	58,090	4,531	321	...	55,589	2,796	6	58,391	1910-11
1,734	878	...	...	83,244	85,856	5,295	799	...	20,456	296	9	20,761	1911-12
3	8,018	...	...	60,765	68,786	3,839	869	...	38,579	1,932	6	40,517	1912-13
...	6,150	...	...	25,567	31,717	3,140	624	...	73,814	1,875	5	75,694	1913-14
1	2,828	59,942	...	...	62,771	2,287	87	...	32,878	1,131	3	34,012	1914-15
...	3,591	14,025	...	...	17,616	4,138	104	...	16,357	1,142	4	17,503	1915-16
													Bharatpur
13	13,103	33,484	...	4	46,604	11,239	937	...	63,733	2,648	13	66,394	1910-11
98	1,390	60,772	...	...	62,260	9,178	2,902	...	30,540	419	161	31,120	1911-12
5	12,334	38,642	...	53	51,034	8,002	1,676	...	52,148	3,251	...	55,399	1912-13
...	8,083	10,333	...	83	18,499	5,162	1,412	...	77,926	1,622	...	79,548	1913-14
2	6,514	44,650	...	1,721	52,887	4,509	175	...	70,526	2,081	...	72,607	1914-15
1	6,088	23,369	8	22	29,488	7,913	286	...	38,657	1,297	...	39,954	1915-16

See explanations given in the foot-note (page 34)

Table III—*continued*

No. 18—AREA (in acres) UNDER CROPS, AND SPECIFICATION OF CROPS, IN EACH STATE —*continued*

State	Food-grains									
	Rice	Wheat	Barley	Cholum or jawar (millet)	Cumbu or bajra (millet)	Ragi or marua	Maize	Gram (pulse)	Other food-grains including pulses	Total
1	2	3	4	5	6	7	8	9	10	11
Jhatawar										
1910-11	337	6,621	946	50,094	932	...	7,128	3,688	1,735	71,481
1911-12	282	6,709	1,086	46,056	837	...	5,828	3,873	1,708	66,379
1912-13	256	9,525	1,317	49,515	808	...	6,881	4,499	1,702	74,503
1913-14	235	6,010	1,256	49,917	665	...	6,356	5,088	1,392	70,919
1914-15	216	10,335	1,679	50,377	1,071	...	6,689	5,297	1,505	77,169
1915-16	179	5,909	980	70,010	2,500	...	7,490	3,089	1,487	91,644
Tonk										
1910-11	399	80,641	13,288	153,281	4,003	49	25,366	47,847	11,134	336,008
1911-12	370	88,939	13,127	148,442	3,898	8	24,839	57,142	9,004	345,769
1912-13	339	86,138	11,869	118,251	2,807	2	21,057	48,628	2,682	291,773
1913-14	167	96,658	9,432	108,167	2,088	...	21,129	34,266	7,159	279,066
1914-15	321	122,801	12,037	137,523	4,316	...	21,569	33,438	3,051	335,056
1915-16	398	109,694	13,286	161,691	3,822	4	23,638	44,910	3,937	361,380
Kotah										
1910-11	1,387	292,190	8,601	264,047	...	...	36,816	126,966	10,830	740,837
1911-12	656	341,440	10,787	135,419	...	...	24,652	176,633	8,123	697,710
1912-13	1,596	(a) 330,385	12,580	225,997	...	...	30,912	141,591	13,059	756,120
1913-14	1,329	208,146	11,784	309,323	...	...	34,355	174,835	16,685	756,457
1914-15	1,814	349,794	15,731	345,062	...	...	34,893	156,037	20,852	924,183
1915-16	1,264	296,760	11,007	413,460	...	...	41,099	179,195	20,737	963,522
Patiala										
1910-11	21,784	253,043	54,392	228,222	275,634	3,277	118,309	509,319	435,984	1,899,964
1911-12	5,857	316,073	382,598	70,497	167,636	3,093	74,034	448,675	277,444	1,745,907
1912-13	24,367	292,078	163,973	159,912	339,914	22,992	114,909	427,855	314,698	1,860,698
1913-14	23,835	254,101	124,783	142,224	366,114	5,983	103,348	363,361	239,298	1,623,047
1914-15	26,320	276,783	82,047	117,662	360,836	9,556	107,939	565,293	383,048	1,929,484
1915-16	22,114	284,985	145,052	131,700	273,999	9,063	120,850	505,913	256,438	1,750,114
Jind										
1910-11	1,976	30,037	7,298	47	144,800	...	3,397	194,430	193,592	575,577
1911-12	1,854	47,041	41,695	1	57,694	...	2,649	265,524	89,184	505,642
1912-13	2,046	43,088	9,090	43	191,587	...	3,216	98,300	131,544	478,914
1913-14	2,288	30,529	8,306	4	214,458	...	2,758	36,909	93,378	388,630
1914-15	2,381	56,584	12,066	14	193,298	...	3,634	236,995	184,824	689,796
1915-16	3,736	37,696	10,956	96	195,907	...	4,304	78,259	108,257	439,211
Nabha										
1910-11	207	49,617	18,409	37,226	62,808	6	18,409	113,384	135,949	436,015
1911-12	191	60,066	59,266	18,452	24,259	8	15,663	74,212	135,122	387,239
1912-13	184	46,968	50,892	28,873	62,098	3	8,328	76,506	91,824	365,676
1913-14	219	42,234	23,346	21,679	65,246	4	16,038	38,218	48,913	255,897
1914-15	178	40,849	18,853	28,647	81,661	27	16,501	104,363	155,400	446,469
1915-16	187	45,418	25,681	16,622	36,030	13	17,506	58,472	51,589	251,518
Bahawalpur										
1910-11	141,783	360,965	13,508	56,084	31,146	...	3,746	102,717	51,577	761,526
1911-12	133,009	301,140	9,197	43,438	21,424	97	5,722	41,886	127,948	683,761
1912-13	108,473	337,217	12,386	63,722	64,536	...	3,261	40,609	129,249	759,453
1913-14	163,813	454,510	17,919	78,108	90,037	...	2,782	68,363	180,958	1,056,490
1914-15	100,341	453,780	22,252	77,037	75,095	...	1,934	114,821	242,133	1,087,393
1915-16	112,045	333,760	13,111	53,574	37,129	231	3,029	75,556	187,904	816,339
Sirmur										
1910-11	...	...	...	...	...	...	...	...	...	...
1911-12	...	...	...	...	...	...	...	...	...	...
1912-13	...	...	...	...	...	...	...	...	...	...
1913-14 (b)	...	...	...	...	...	...	...	...	...	...
1914-15	...	...	...	...	...	...	...	...	...	...
1915-16	...	...	...	...	...	...	...	...	...	...
Kalsia										
1910-11	4,780	15,641	858	3,488	1,348	107	6,606	8,709	15,529	57,066
1911-12	1,105	20,880	1,565	1,175	2,547	33	4,776	9,474	5,824	47,379
1912-13	4,594	15,912	900	2,927	1,724	137	6,899	9,822	10,010	52,925
1913-14	2,081	14,607	795	783	1,044	25	6,004	4,024	4,595	33,958
1914-15	5,652	16,218	1,464	1,410	1,605	30	5,866	13,698	11,798	57,741
1915-16	3,964	11,886	859	617	2,376	53	8,496	9,161	9,418	46,830

See explanations given in the foot-notes (page 34)
(a) Includes area in certain *jagir* villages
(b) See foot-note on page 47

Oilseeds						Condiments and spices	Sugar		Fibres				State
Linseed	Sesamum (Til or jinjili)	Rape and mustard	Ground-nut	Others	Total		Sugar-cane	Others	Cotton	Sann	Others	Total	
12	13	14	15	16	17	18	19	20	21	22	23	24	25
													Jhalawar
909	3,169	9	...	5	4,092	472	99	...	12,405	549	...	12,954	1910-11
1,583	3,995	...	...	...	5,578	636	77	...	16,560	402	...	16,962	1911-12
2,316	3,862	3	...	...	6,181	649	86	...	10,209	478	...	10,687	1912-13
1,498	4,377	...	...	11	5,886	773	140	...	14,252	560	..	14,812	1913-14
989	3,211	4	...	4	4,208	1,096	115	...	15,130	512	...	15,642	1914-15
637	2,584	...	...	6	3,227	767	115	...	3,344	377	...	3,721	1915-16
													Tonk
7,629	20,480	3,998	...	3,854	35,961	3,586	903	...	20,833	1,950	13	22,796	1910-11
11,193	20,269	3,310	...	4,984	39,756	3,200	831	...	21,082	1,714	1	22,797	1911-12
11,988	13,646	4,055	336	5,340	35,365	966	378	...	23,240	966	...	24,206	1912-13
9,470	21,838	3,419	127	2,968	37,822	1,084	471	...	30,387	1,266	4	31,657	1913-14
8,298	27,768	5,920	168	...	42,154	3,107	273		27,744	1,091	...	28,835	1914-15
8,174	19,528	3,853	67	292	31,914	2,615	399	...	16,350	1,178	6	17,534	1915-16
													Kotah
55,234	65,226	...	...	120	120,580	4,978	1,580	...	35,336	4,251	3	39,590	1910-11
120,079	45,661	...	...	321	166,061	9,256	1,531	...	30,559	1,672	6	32,237	1911-12
126,212	50,543	...	...	176	176,931	5,277	985	...	(a) 22,947	3,860	12	26,819	1912-13
45,511	90,963	...	...	101	136,575	3,162	1,058	...	38,070	3,762	3	41,835	1913-14
25,661	81,905	...	...	222	107,788	3,266	769	...	29,080	2,794	1	31,875	1914-15
26,003	57,267	...	...	40	83,310	5,173	944	...	9,937	2,189	3	12,129	1915-16
													Patiala
1,856	7,131	23,329	...	124,268	156,584	5,462	10,716	...	87,015	4,430	...	91,445	1910-11
3,157	2,148	57,831	...	105,713	168,849	4,854	9,007	...	74,161	1,633	...	75,794	1911-12
2,496	6,167	38,581	...	73,212	120,456	3,702	11,164	...	83,719	5,190	...	88,909	1912-13
1,028	3,871	9,778	...	58,679	73,356	1,696	13,695	...	147,527	4,948	...	152,475	1913-14
2,874	5,019	94,827	...	70,583	173,303	3,451	11,444	..	114,102	4,859	...	118,961	1914-15
1,370	2,507	103,262	...	9,374	116,513	4,828	12,474	14,577	43,179	2,111	...	45,290	1915-16
													Jind
8	482	15,771	...	753	17,014	385	5,107	7	24,875	435	39	25,349	1910-11
8	35	36,275	...	1,190	37,508	522	4,709	5	24,707	126	16	24,849	1911-12
4	291	3,850	...	504	4,649	514	7,696	11	22,888	854	23	23,765	1912-13
9	173	1,315	...	208	1,705	256	8,466	24	44,666	861	55	45,582	1913-14
6	180	16,089	...	1,359	17,634	514	7,127	21	27,400	764	46	28,210	1914-15
6	39	4,458	...	492	4,995	531	6,851	20	14,281	362	57	14,700	1915-16
													Nabha
25	1,817	4,775	...	4,015	10,632	467	2,596	...	10,119	945	16	11,080	1910-11
10	162	3,153	...	6,819	10,144	357	2,728	...	9,809	286	24	10,119	1911-12
16	123	5,704	...	3,740	9,583	310	3,156	...	11,904	1,071	2	12,977	1912-13
17	153	215	...	1,691	2,076	120	3,903	...	17,787	493	298	18,578	1913-14
33	145	9,466	...	2,301	11,945	104	3,181	...	9,557	474	29	10,060	1914-15
39	165	5,057	...	701	5,962	573	2,841	...	8,842	153	59	9,054	1915-16
													Bahawalpur
2	26,463	92,123	...	32,204	150,792	1,070	422	112	5,695	21	210	5,926	1910-11
...	13,154	9,733	...	13,618	36,505	2,602	283	4	11,850	40	4,719	16,609	1911-12
1,755	27,181	3,596	...	21,504	54,036	2,057	344	...	10,746	76	362	11,184	1912-13
...	32,386	5,419	...	50,461	88,266	585	492	1,960	12,427	128	731	22,286	1913-14
6,284	36,098	27,489	...	19,656	89,517	419	534	1,009	15,931	78	50	16,059	1914-15
620	10,969	12,359	...	26,649	50,597	1,588	362	21	5,465	15	3,278	8,758	1915-16
													Sirmur
...	...	...	...	...	...	...	...	...	...	...	...	...	1910-11
...	...	...	...	...	...	...	...	...	...	...	...	...	1911-12
...	...	...	...	...	...	...	...	...	...	...	...	...	1912-13
...	...	...	...	...	...	...	...	...	...	...	...	...	1913-14
...	...	...	...	...	...	...	...	...	...	...	...	...	1914-15
...	...	...	...	...	...	...	...	...	...	...	...	...	1915-16
													Kalsia
638	304	1,397	...	...	2,339	23	1,255	...	3,824	...	126	3,950	1910-11
518	66	2,266	...	...	2,850	27	1,322	...	3,777	23	61	3,861	1911-12
361	260	1,407	...	...	2,028	34	1,606	...	3,672	243	...	3,915	1912-13
71	111	192	...	...	374	26	1,600	...	5,869	62	30	5,961	1913-14
365	187	1,413	...	...	1,965	24	1,137	...	4,747	144	8	4,899	1914-15
208	111	503	...	512	1,334	30	1,165	...	2,642	84	4	2,730	1915-16

(a) Includes area in certain *jagir* villages

Table III—*continued*

No. 18—AREA (in acres) UNDER CROPS, AND SPECIFICATION OF CROPS, IN EACH STATE—*continued*

State	Food-grains									
	Rice	Wheat	Barley	Cholum or jawar (millet)	Cumbu or bajra (millet)	Ragi or marua	Maize	Gram (pulse)	Other food-grains including pulses	Total
1	2	3	4	5	6	7	8	9	10	11
Pataudi										
1910-11	...	1,693	7,093	...	9,511	...	1,988	5,922	5,693	31,900
1911-12	...	1,959	7,427	594	2,759	...	...	5,147	6,451	24,337
1912-13	...	1,517	5,262	1,898	9,603	...	6	2,659	6,137	27,082
1913-14	...	1,322	4,965	1,453	8,599	...	10	392	1,547	18,290
1914-15	...	1,850	5,201	2,311	11,263	2	8	11,025	3,805	35,465
1915-16	...	1,500	5,353	2,660	10,311	...	3	40	1,736	21,603
Loharu										
1910-11	...	20	112	78	57,004	...	...	381	58	57,653
1911-12	...	24	6,441	29	132	...	...	3,212	42	9,880
1912-13	...	30	5,019	234	70,714	...	...	708	48	76,753
1913-14	...	28	216	309	55,356	...	...	2	...	55,910
1914-15	...	16	1,422	910	72,285	...	...	3,898	1,372	79,903
1915-16	...	20	412	91	13,783	...	...	3,032	278	17,616
Dujana										
1910-11	...	991	2,490	2,729	17,113	...	...	21,362	8,463	53,148
1911-12	...	1,368	5,661	1,558	5,420	..	...	23,976	3,445	41,428
1912-13	...	973	2,396	3,939	15,153	...	2	12,297	1,675	36,435
1913-14	...	484	1,671	3,497	20,247	...	...	14	5,218	31,131
1914-15	...	756	2,255	5,176	18,612	...	...	26,380	4,100	57,279
1915-16	...	522	1,800	4,218	8,190	...	...	...	2,008	16,738
Kapurthala										
1910-11	4,623	111,009	4,582	4,011	13	...	27,128	19,020	40,748	211,134
1911-12	2,202	137,479	6,813	232	17	...	24,540	23,858	21,635	216,776
1912-13	2,772	145,907	6,507	923	28	...	31,895	26,095	36,367	250,494
1913-14	4,702	131,806	4,818	6,815	77	...	25,450	6,500	43,870	224,038
1914-15	3,589	107,131	6,008	8,788	41	...	18,018	9,516	54,854	207,945
1915-16	2,019	128,270	3,999	6,652	34	...	27,925	34,967	12,526	216,392
Malerkotla										
1910-11	...	8,238	433	3,577	246	...	4,099	7,043	50,858	74,494
1911-12	...	11,299	1,922	1,052	112	38	3,768	19,926	47,579	85,696
1912-13	...	8,713	762	2,906	157	260	3,906	10,188	44,652	71,544
1913-14	...	16,194	4,485	764	43	171	3,562	13,002	28,372	66,596
1914-15	...	9,351	943	2,143	130	287	4,308	9,250	49,720	76,132
1915-16	...	11,805	1,544	982	126	73	5,004	25,999	37,374	82,907
Faridkot										
1910-11	...	101,219	25,087	23,810	4,701	...	10,032	163,560	2,673	331,082
1911-12	...	132,550	57,589	1,613	255	...	7,727	125,556	232	325,522
1912-13	...	107,910	59,474	10,304	6,363	...	10,160	140,514	1,414	336,139
1913-14	2	79,042	38,695	5,706	4,927	...	8,214	125,908	512	263,006
1914-15	...	108,714	36,696	6,607	8,131	...	9,266	170,708	1,281	341,403
1915-16	...	103,004	49,036	4,099	1,079	...	8,067	146,866	275	312,426
Simla Hill States (*a*)										
1910-11	15,908	81,938	25,139	355	77	12,309	59,287	12,779	90,826	298,618
1911-12	14,456	84,633	26,361	3	53	11,334	59,669	12,821	87,870	297,200
1912-13	18,208	80,711	24,829	464	36	9,823	54,857	8,108	75,195	272,231
1913-14	18,450	79,685	24,597	950	20	10,240	56,455	6,774	72,817	269,988
1914-15	20,184	88,969	26,236	495	50	9,618	55,076	8,776	71,132	280,536
1915-16	20,316	81,413	23,928	402	36	8,874	62,297	7,279	73,921	278,466
Kashmir										
1910-11	399,613	379,582	105,847	11,499	79,961	14,026	523,965	13,769	202,008	1,730,270
1911-12	391,539	425,678	109,766	6,098	63,050	12,593	464,326	21,650	192,269	1,686,969
1912-13	394,874	346,136	102,953	11,222	68,399	5,354	438,463	9,918	201,439	1,578,755
1913-14	394,917	398,833	118,083	7,095	87,132	2,700	486,825	11,556	235,061	1,742,202
1914-15	410,202	425,963	118,634	4,850	84,639	7,424	484,152	8,766	245,217	1,789,847
1915-16	409,016	336,023	100,602	5,950	87,720	8,214	474,766	7,023	212,446	1,641,760
Total										
1910-11	2,620,428	3,701,375	782,561	4,241,658	2,475,413	2,345,271	1,181,162	3,663,405	3,677,135	24,683,408
1911-12	2,482,738	4,175,242	1,335,444	3,035,100	1,253,185	2,261,831	978,845	4,041,151	2,804,819	22,368,355
1912-13	2,478,001	4,391,868	980,528	3,640,329	2,630,041	2,394,294	1,062,949	3,522,409	3,888,628	24,489,047
1913-14	2,518,423	3,991,432	853,525	3,684,773	2,586,527	2,240,457	1,058,997	2,794,236	2,986,627	22,714,997
1914-15	2,384,341	4,176,350	937,718	4,087,652	2,990,788	2,302,060	1,064,975	3,928,470	3,896,477	25,768,831
1915-16	2,539,858	3,682,012	872,568	4,746,154	2,548,015	2,252,532	1,120,370	2,979,765	3,162,806	23,904,080

(*a*) See explanation given in foot-note (page 9)

Oilseeds						Condiments and spices	Sugar		Fibres				State
Linseed	Sesamum (Til or jinjili)	Rape and mustard	Ground-nut	Others	Total		Sugar-cane	Others	Cotton	Sann	Others	Total	
12	13	14	15	16	17	18	19	20	21	22	23	24	25
													Pataudi
...	11	1,419	...	...	1,430	217	...	...	543	19	...	562	1910-11
...	...	835	...	2,250	3,085	154	...	...	178	1	...	179	1911-12
...	1	533	...	372	906	239	...	...	298	6	...	304	1912-13
...	1	1,191	...	309	1,501	265	...	...	437	11	...	448	1913-14
...	1	128	...	877	1,006	126	...	..	313	13	...	326	1914-15
...	...	773	...	294	1,067	47	...	...	33	...	...	33	1915-16
													Loharu
...	...	30	...	...	30	...	...	...	...	...	...	...	1910-11
...	...	1,241	..	...	1,241	...	...	...	...	...	...	...	1911-12
...	...	7	...	12	19	...	...	...	...	4	...	4	1912-13
...	...	...	...	...	...	...	...	...	...	1	...	1	1913-14
...	...	149	...	6	155	...	...	...	...	...	...	...	1914-15
...	...	725	...	53	778	...	...	...	...	...	...	...	1915-16
													Dujana
...	37	670	..	104	811	83	...	...	211	16	...	227	1910-11
2	1	988	...	133	1,124	34	..	...	11	...	...	11	1911-12
...	8	97	...	31	136	31	...	...	43	15	...	58	1912-13
...	1	18	...	...	19	50	...	...	66	4	...	70	1913-14
...	...	262	...	8	270	12	...	...	55	11	...	66	1914-15
...	...	4	...	...	4	38	..	...	...	...	...	...	1915-16
													Kapur-thala
341	168	130	...	455	1,094	643	9,849	...	7,726	613	...	8,339	1910-11
428	22	283	...	753	1,486	601	6,931	...	9 478	232	7	9,717	1911-12
414	982	109	...	625	2,130	567	15,592	...	8,184	234	50	8,468	1912-13
313	227	22	...	511	1,073	142	11,437	...	20,263	910	96	21,269	1913-14
433	107	163	...	389	1,092	269	8,326	192	12,065	510	84	12,659	1914-15
323	61	250	...	1,086	1,720	529	8,426	...	5,347	179	11	5,537	1915-16
													Malerkotla
...	22	2,101	...	...	2,123	338	90	...	3,036	517	...	3,553	1910-11
...	16	2,687	...	...	2,703	205	79	247	3,405	178	...	3,583	1911-12
...	38	2,026	...	...	2,064	62	91	11	3,631	551	...	4,182	1912-13
...	33	650	...	...	683	108	113	...	4,896	442	...	5,338	1913-14
...	41	1,769	...	...	1,810	202	109	...	3,763	300	...	4,063	1914-15
...	26	2,239	...	...	2,265	151	129	...	1,914	97	...	2,011	1915-16
													Faridkot
1	106	8,573	...	14	8,694	3	24	...	448	233	...	681	1910-11
1	1	4,788	...	22	4,812	2	22	...	1,264	153	...	1,417	1911-12
1	99	6,809	...	88	6,997	3	14	...	1,103	493	...	1,596	1912-13
...	29	3,932	...	694	4,655	3	37	...	3,501	456	...	3,957	1913-14
1	88	10,975	...	754	11,818	8	87	...	3,524	501	...	4,025	1914-15
..	6	7,363	...	471	7,840	2	131	...	187	126	...	313	1915-16
													Simla Hill States
1	380	1,519	...	1,492	3,392	218	3,137	...	1,646	16	77	1,739	1910-11
3	401	1,440	...	1,558	3,402	200	3,129	11	1,772	4	83	1,859	1911-12
66	245	480	...	115	906	119	494	7	1,623	45	7	1,675	1912-13
38	233	89	...	2,109	2,469	167	499	9	1,741	45	19	1,805	1913-14
11	175	705	...	1,551	2,442	321	698	3	2,141	64	40	2,245	1914-15
7	259	851	...	1,376	2,493	228	698	6	1,532	46	9	1,587	1915-16
													Kashmir
48,851	24,377	14,263	...	11,300	98,791	3,294	8,594	...	25,643	4,865	1,120	31,628	1910-11
57,226	21,517	31,315	...	40,847	150,905	3,339	5,339	...	36,870	4,360	361	41,591	1911-12
56,947	17,591	19,139	...	29,570	123,247	3,882	6,963	...	35,453	6,167	233	41,853	1912-13
36,843	20,417	25,563	...	34,177	117,000	3,277	8,685	9	33,237	6,659	173	40,069	1913-14
24,493	20,830	39,755	...	12,503	97,581	2,760	9,362	...	46,263	6,552	168	52,983	1914-15
45,052	26,786	28,632	...	29,490	129,960	2,962	7,250	13	29,469	4,886	196	34,551	1915-16
													Total
287,938	789,110	210,720	...	562,491	1,850,259	234,408	114,313	12,269	1,549,149	54,619	10,064	1,613,832	1910-11
436,355	592,526	221,950	...	734,535	1,985,366	248,087	115,771	12,368	1,550,636	24,569	21,302	1,596,507	1911-12
433,076	785,524	322,357	1,989	508,016	2,050,962	244,088	121,097	9,981	1,472,609	40,048	21,084	1,533,741	1912-13
280,880	733,957	224,332	1,537	453,050	1,693,756	210,964	118,240	13,696	1,787,407	38,720	21,057	1,847,184	1913-14
229,051	818,919	535,530	1,576	471,576	2,056,652	231,162	98,295	10,488	1,716,319	44,546	46,107	1,806,972	1914-15
315,903	687,263	336,363	7,218	422,205	1,768,952	263,738	95,410	23,598	1,065,093	34,634	27,152	1,126,879	1915-16

See explanations given in the foot-notes (page 34)

Table III—*continued*

No. 18—AREA (in acres) UNDER CROPS, AND SPECIFICATION OF CROPS, IN EACH STATE—*continued*

State	Dyes		Drugs and narcotics							
	Indigo	Others	Opium	Coffee	Tea	Tobacco	Cinchona	Indian hemp	Others	Total
26	27	28	29	30	31	32	33	34	35	36
Mysore										
1910-11	...	40	...	104,652	...	15,017	48	69	262	120,048
1911-12	...	34	...	107,058	...	13,953	48	1	331	121,391
1912-13	...	51	...	105,875	...	15,068	48	...	2,584	123,575
1913-14	...	44	...	107,452	...	13,476	481	35	3,057	124,501
1914-15	...	79	...	122,508	...	14,746	...	33	4,538	141,825
1915-16	5	140	...	107,595	109	16,120	44	25	4,068	127,961
Pudukkottai										
1910-11	...	...	...	...	...	...	...	...	...	...
1911-12	...	...	...	...	...	...	...	...	...	...
1912-13	...	...	...	...	...	...	...	...	...	...
1913-14	...	...	...	...	...	...	...	...	...	...
1914-15	...	...	...	...	...	...	...	...	...	...
1915-16	...	...	...	...	...	...	...	...	...	...
Banganapalle										
1910-11	14	...	...	...	...	109	...	...	...	109
1911-12	58	...	...	...	...	15	...	...	5	20
1912-13	...	...	...	...	...	30	...	...	...	30
1913-14	...	4	...	...	...	22	...	...	...	22
1914-15	...	8	...	...	...	48	...	...	87	135
1915-16	642	3	...	...	...	77	...	...	...	77
Sandur										
1910-11	...	...	...	...	...	51	...	...	...	51
1911-12	...	...	...	...	...	32	...	...	...	32
1912-13	...	...	...	...	...	17	...	...	...	17
1913-14	...	...	...	...	...	35	...	...	...	35
1914-15	...	...	...	...	...	46	...	...	...	46
1915-16	...	...	...	...	...	50	...	...	...	50
Cochin										
1910-11	...	...	...	3,056	...	...	...	...	...	3,056
1911-12	...	...	...	2,725	...	...	...	...	34	2,759
1912-13	...	3	...	8,218	...	...	...	...	...	8,218
1913-14	...	1	...	2,509	...	...	...	...	14	2,523
1914-15	...	...	...	2,519	...	...	1	...	...	2,520
1915-16	...	...	...	2,499	...	...	1	...	...	2,500
Travancore										
1910-11	...	...	...	986	42,983	...	2,085	...	1,988	48,042
1911-12	...	1	...	10,457	70,292	...	292	...	1,782	82,823
1912-13	...	...	...	10,393	38,634	...	1	...	55	49,083
1913-14	...	1	...	7,993	38,634	...	151	...	2,974	49,752
1914-15	...	...	...	7,778	63,489	...	150	1,071	167	72,655
1915-16	...	...	...	7,782	60,639	...	150	240	4,837	82,618
Gwalior										
1910-11	226	...	33,114	...	...	8,738	...	32	...	41,884
1911-12	201	...	17,440	...	...	7,724	...	44	...	25,208
1912-13	265	...	17,607	...	...	9,837	...	93	...	27,537
1913-14	167	...	12,136	...	...	6,551	...	64	...	18,751
1914-15	106	...	12,136	...	...	8,447	...	37	...	20,620
1915-16	82	...	237	...	...	6,591	...	21	...	6,849
Indore										
1910-11	...	2	15,124	...	...	2,693	...	40	18	17,875
1911-12	...	...	8,294	...	...	2,988	...	82	14	11,378
1912-13	...	53	1,210	...	...	2,730	...	135	...	4,075
1913-14	33	307	1,075	...	...	3,197	...	44	34	4,350
1914-15	...	28	1,155	...	...	3,323	...	34	16	4,528
1915-16	...	28	892	...	...	2,667	...	77	5	3,641
Bhopal										
1910-11	...	...	6,004	...	...	2,024	...	...	...	8,028
1911-12	...	...	1,874	...	...	1,789	...	...	...	3,663
1912-13	...	...	615	...	...	2,224	...	...	...	2,839
1913-14	...	...	95	...	...	1,731	...	...	...	1,826
1914-15	...	...	48	...	...	2,820	...	...	...	2,868
1915-16	...	...	...	...	...	2,695	...	...	...	2,695

See explanations given in the foot-notes (page 34)

Fodder crops	Fruits and vegetables including root crops	Miscellaneous crops		Total area cropped	Area cropped more than once	Net area cropped	State
		Food	Non-food				
37	38	39	40	41	42	43	44
							Mysore
30,755	170,933	47,345	80,192	6,442,428	254,315	6,188,113	1910-11
43,393	175,189	57,637	69,022	6,285,819	238,364	6,047,455	1911-12
44,693	149,335	79,530	67,778	6,534,178	215,159	6,319,019	1912-13
28,257	156,436	75,687	61,044	6,252,113	195,650	6,056,463	1913-14
52,378	170,827	93,471	50,409	6,437,638	193,336	6,244,302	1914-15
44,262	190,150	95,057	81,879	6,618,401	250,034	6,368,367	1915-16
							Pudukkottai
...	...	...	...	451,795	...	451,795	1910-11
...	...	...	...	451,795	...	451,795	1911-12
...	...	...	...	(a) 451,795	...	451,795	1912-13
...	...	...	...	380,496	...	380,496	1913-14
...	...	...	...	368,197	...	368,197	1914-15
...	...	...	...	334,571	...	334,571	1915-16
							Banganapalle
...	826	537	44	109,232	713	108,519	1910-11
...	931	516	...	101,574	340	101,234	1911-12
...	932	421	...	110,382	788	109,594	1912-13
...	965	393	...	110,038	399	109,639	1913-14
...	997	543	...	111,530	565	110,965	1914-15
...	1,039	659	1	111,379	618	110,761	1915-16
							Sandur
...	106	...	...	11,461	...	11,461	1910-11
...	120	...	...	11,230	...	11,230	1911-12
...	88	...	...	11,597	...	11,597	1912-13
...	114	...	...	11,531	...	11,531	1913-14
...	126	...	...	11,539	...	11,539	1914-15
...	130	...	...	11,681	...	11,681	1915-16
							Cochin
138	73,783	41,007	39,727	538,636	68,035	470,601	1910-11
31,865	72,826	40,348	39,675	539,022	73,042	465,980	1911-12
40,703	34,119	47,273	36,540	(c)548,077	71,930	476,147	1912-13
63,101	93,674	62,078	39,388	580,918	91,706	489,212	1913-14
70,505	40,468	93,072	55,852	537,832	105,672	432,160	1914-15
70,855	44,304	98,075	58,361	545,103	112,435	432,668	1915-16
							Travancore
15,075	294,792	182,408	53,721	(b)2,031,213	168,099	1,863,114	1910-11
19,339	305,907	229,258	26,355	2,112,173	203,091	1,909,082	1911-12
5,239	265,475	317,422	15,872	2,072,301	190,508	1,881,793	1912-13
6,106	289,013	292,056	18,166	(d)2,040,323	131,140	1,909,183	1913-14
5,708	270,369	311,535	27,383	(e)2,080,233	130,928	1,949,305	1914-15
47,548	255,648	421,154	109,936	2,316,046	306,866	2,009,180	1915-16
							Gwalior
6,271	13,221	119,749	20,546	4,446,132	313,919	4,132,213	1910-11
7,777	14,138	92,265	16,026	4,280,381	317,002	3,963,379	1911-12
7,495	14,863	98,580	15,545	4,494,793	329,311	4,165,482	1912-13
7,375	13,546	87,566	16,222	4,153,424	246,759	3,906,665	1913-14
8,088	17,109	112,894	15,626	4,569,424	307,411	4,262,013	1914-15
9,460	21,467	119,848	14,083	4,618,702	221,545	4,397,157	1915-16
							Indore
5,441	5,562	4,411	3,875	1,910,814	73,207	1,837,607	1910-11
13,016	5,044	6,125	1,009	1,857,510	39,316	1,818,194	1911-12
4,556	5,547	6,217	3,622	1,979,901	69,996	1,909,905	1912-13
2,415	5,295	3,671	2,313	2,002,647	47,333	1,955,314	1913-14
390	5,801	7,634	4,894	2,058,960	63,162	1,995,798	1914-15
633	6,541	2,334	351	2,090,919	62,248	2,028,671	1915-16
							Bhopal
208,028	1,564	5,213	96,563	1,375,142	28,147	1,346,995	1910-11
234,188	3,559	4,863	50,239	1,444,538	28,091	1,416,447	1911-12
238,105	3,423	3,653	11,884	1,663,625	29,388	1,634,237	1912-13
273,871	1,471	13,728	16,759	1,664,808	17,602	1,647,206	1913-14
269,435	179	230,617	22,919	1,636,873	28,582	1,608,291	1914-15
288,186	...	164,340	28,993	1,625,629	40,265	1,585,364	1915-16

See explanations given in the foot-notes (page 34)

(a) Details not available as no records are maintained by the State

(b) Includes 27,059 acres for which details of crops are not available

(c) „ 62,118 „ „ „ „ „ „

(d) „ 45,345 „ „ „ „ „ „

(e) „ 18,970 „ „ „ „ „ „

Table III—*continued*

No. 18—AREA (in acres) UNDER CROPS, AND SPECIFICATION OF CROPS, IN EACH STATE—*continued*

State	Dyes		Drugs and narcotics							
	Indigo	Others	Opium	Coffee	Tea	Tobacco	Cinchona	Indian hemp	Others	Total
26	27	28	29	30	31	32	33	34	35	36
Rajgarh										
1910-11	...	...	4,945	...	...	147	...	...	...	5,092
1911-12	...	...	1,296	...	...	108	...	...	...	1,404
1912-13	...	...	1,209	...	...	102	...	...	...	1,311
1913-14	...	...	193	...	...	118	...	...	...	311
1914-15	...	...	275	...	...	121	...	...	...	396
1915-16	...	...	172	...	...	117	...	...	...	289
Narsingarh										
1910-11	...	...	3,066	...	...	61	...	...	...	3,127
1911-12	...	...	1,334	...	...	42	...	...	...	1,376
1912-13	...	...	898	...	...	58	...	...	...	956
1913-14	...	...	298	...	...	58	...	...	...	356
1914-15	...	...	253	...	...	131	...		...	384
1915-16	...	...	106	...	...	63	...	...	...	169
Barwani										
1910-11	...	...	...	...	...	76	...	...	...	76
1911-12	...	...	...	...	...	6	...	...	...	6
1912-13	...	...	...	...	...	43	...	...	...	43
1913-14	...	...	...	...	...	42	...	...	...	42
1914-15	...	...	...	...	...	46	...	...	...	46
1915-16	...	...	...	...	...	56	...	...	...	56
Nagod										
1910-11	275	...	...	...	...	...	...	...	...	...
1911-12	...	...	...	...	...	299	...	...	...	299
1912-13	...	...	...	...	...	220	...	...	...	220
1913-14	...	...	...	...	...	120	...	...	...	120
1914-15	...	...	...	...	...	215	...	...	...	215
1915-16	...	...	...	...	...	201	...	...	...	201
Bikaner										
1910-11	...	...	...	...	...	68	...	...	...	68
1911-12	...	...	...	...	...	75	...	...	...	75
1912-13	...	...	...	...	...	95	...	...	...	95
1913-14	...	...	...	...	...	35	...	...	...	35
1914-15	...	...	...	...	...	48	...	...	...	48
1915-16	...	...	...	...	...	25	...	...	...	25
Marwar										
1910-11	...	...	...	...	...	24	...	...	...	24
1911-12	...	...	...	...	...	35	...	...	...	35
1912-13	...	...	...	...	...	50	...	...	...	50
1913-14	...	...	...	...	...	74	...	...	...	74
1914-15	...	...	...	...	...	45	...	...	...	45
1915-16	...	...	...	...	...	4	...	...	...	4
Jaipur										
1910-11	1,039	...	1,640	...	...	2,984	...	5	2	4,631
1911-12	988	...	1,195	...	...	3,613	...	...	103	4,911
1912-13	698	...	706	...	...	2,876	...	...	150	3,732
1913-14	554	...	317	...	...	1,547	...	...	...	1,865
1914-15	779	...	479	...	...	2,253	...	...	3	2,735
1915-16	520	...	104	...	...	1,405	...	...	14	1,523
Kishangarh										
1910-11	89	...	27	...	...	15	...	96	...	138
1911-12	...	...	22	...	...	18	...	...	...	40
1912-13	22	...	35	...	...	29	...	2	...	66
1913-14	...	...	2	...	...	20	...	...	...	22
1914-15	1	...	24	...	...	10	...	...	...	34
1915-16	2	...	7	...	...	3	...	...	22	32
Alwar										
1910-11	214	...	...	...	...	1,684	...	...	...	1,684
1911-12	118	...	...	...	...	3,206	...	...	...	3,206
1912-13	75	...	...	...	...	1,763	...	...	...	1,763
1913-14	48	...	...	...	...	458	...	...	...	458
1914-15	30	...	...	...	...	2,279	...	...	...	2,279
1915-16	48	...	...	...	...	855	...	...	...	855

See explanations given in the foot-notes (page 34)

Fodder crops	Fruits and Vegetables including root-crops	Miscellaneous crops		Total area cropped	Area cropped more than once	Net area cropped	State
		Food	Non-food				
37	38	39	40	41	42	43	44
							Rajgarh
...	319	1,187	140	207,717	14,196	193,521	1910-11 c
...	319	316	...	207,780	13,706	194,074	1911-12
...	385	529	...	217,932	15,752	202,180	1912-13
...	385	1,104	...	217,702	10,670	207,032	1913-14
...	372	1,521	...	226,213	12,722	213,491	1914-15
...	268	1,182	...	230,808	9,320	221,488	1915-16
							Narsingarh
...	214	210	779	135,817	9,361	126,456	1910-11
...	257	215	1,176	136,533	8,144	128,389	1911-12
...	372	232	1,037	139,298	9,155	130,143	1912-13
...	389	170	1,003	138,667	6,969	131,698	1913-14
...	487	176	1,275	145,230	8,085	137,145	1914-15
...	387	201	874	145,027	4,974	140,053	1915-16
							Barwani
...	675	241	32	229,087	9,695	219,392	1910-11
...	72	1,363	472	183,819	2,556	181,263	1911-12
...	72	6,201	2,827	236,735	8,868	227,867	1912-13
...	66	8,487	2,680	240,157	7,673	232,484	1913-14
...	64	10,339	3,052	243,774	8,130	235,644	1914-15
...	70	12,553	1,881	253,022	15,091	237,931	1915-16
							Nagod
...	...	231	...	151,368	7,007	144,361	1910-11
...	...	194	...	153,539	10,547	142,992	1911-12
...	...	183	...	137,584	7,208	130,376	1912-13
...	...	169	...	91,551	2,470	89,081	1913-14
...	...	143	...	137,507	7,582	129,925	1914-15
...	...	131	...	140,396	11,227	129,169	1915-16
							Bikaner
...	32	307	28,074	514,012	...	514,012	1910-11
...	65	261	142	32,066	...	32,066	1911-12
...	69	286	41,745	553,986	...	553,986	1912-13
...	350	...	16,283	340,306	...	340,306	1913-14
...	401	55	97,537	950,597	...	950,597	1914-15
...	277	73	18,768	431,680	...	431,680	1915-16
							Marwar
...	91	766	31,807	855,290	5,026	850,264	1910-11
16,904	447	713	2	313,385	3,063	310,322	1911-12
39,031	245	806	...	825,196	5,583	819,613	1912-13
10,038	301	773	35,467	(a) 796,799	4,455	792,344	1913-14
56,109	436	857	...	951,539	6,402	945,137	1914-15
13,406	299	859	197	476,747	103,335	373,412	1915-16
							Jaipur
6,497	652	7,722	6,363	878,255	50,684	827,571	1910-11
7,163	888	5,319	5,128	781,335	34,461	746,874	1911-12
6,855	978	9,881	6,843	871,981	40,985	830,996	1912-13
10,749	1,165	3,812	3,701	535,758	24,880	510,878	1913-14
8,554	1,179	5,091	5,072	844,867	56,997	787,870	1914-15
10,045	1,201	4,737	5,100	603,255	30,984	572,271	1915-16
							Kishangarh
166	309	...	813	54,774	4,319	50,455	1910-11
...	469	2,308	305	37,955	4,400	33,555	1911-12
22	184	448	967	68,778	10,601	58,177	1912-13
72	428	1,294	283	41,243	2,686	38,557	1913-14
66	411	795	244	70,070	7,596	62,474	1914-15
8	365	501	134	31,077	4,534	26,543	1915-16
							Alwar
57,834	2,250	9,400	1,175	1,082,926	158,169	924,757	1910-11
46,807	1,984	9,876	1,000	899,989	139,898	760,091	1911-12
41,778	2,272	9,534	852	968,314	103,044	865,270	1912-13
51,782	2,219	8,693	595	826,065	53,271	772,794	1913-14
47,096	2,294	8,201	492	1,119,223	245,562	873,661	1914-15
62,277	2,288	11,094	529	858,364	56,633	801,731	1915-16

See explanations given in the foot-notes (page 34)

(a) Includes an area of 20 acres for which details of crops have not been given

Table III—*continued*

No. 18—AREA (in acres) UNDER CROPS, AND SPECIFICATION OF CROPS, IN EACH STATE—*continued*

State	Dyes		Drugs and narcotics							
	Indigo	Others	Opium	Coffee	Tea	Tobacco	Cinchona	Indian hemp	Others	Total
26	27	28	29	30	31	32	33	34	35	36
Bharatpur										
1910-11	119	...	...	...	...	1,443	...	...	...	1,443
1911-12	143	...	...	...	...	2,012	...	...	...	2,012
1912-13	87	117	...	...	...	1,484	...	...	...	1,484
1913-14	42	65	...	...	...	436	...	...	...	436
1914-15	28	91	...	...	...	2,210	...	...	...	2,210
1915-16	20	90	...	...	...	1,162	...	...	...	1,162
Jhalawar										
1910-11	...	...	3,464	...	...	82	...	...	...	3,546
1911-12	...	...	2,127	...	...	69	...	3	...	2,199
1912-13	...	...	1,998	...	...	128	...	...	...	2,126
1913-14	...	...	711	...	...	122	...	...	...	833
1914-15	...	...	885	...	...	117	...	...	...	1,002
1915-16	...	2	534	...	...	127	...	...	...	661
Tonk										
1910-11	224	15	6,712	...	...	812	...	...	779	8,303
1911-12	125	16	5,802	...	...	539	...	...	770	7,111
1912-13	142	...	3,338	...	...	717	...	...	90	4,145
1913-14	34	...	1,702	...	...	225	...	...	529	2,456
1914-15	127	1	1,369	...	...	272	...	...	...	1,641
1915-16	158	4	4,077	...	...	2,661	...	...	39	6,777
Kotah										
1910-11	1,448	42	17,825	...	...	1,314	...	...	35	19,174
1911-12	1,143	187	8,216	...	...	1,243	...	...	46	9,505
1912-13	836	67	12,897	...	...	2,534	...	...	43	15,474
1913-14	516	52	2,441	...	...	513	...	...	15	2,969
1914-15	374	54	4,272	...	...	2,401	...	...	6	6,679
1915-16	534	39	5,329	...	...	739	...	...	3	6,071
Patiala										
1910-11	287	109	...	...	...	1,515	...	...	...	1,515
1911-12	346	106	1	...	...	1,190	...	...	...	1,191
1912-13	86	103	...	...	...	1,185	...	...	...	1,185
1913-14	239	103	...	...	...	928	...	...	...	928
1914-15	239	103	...	...	...	1,065	...	...	...	1,065
1915-16	416	102	...	...	...	978	...	...	...	978
Jind										
1910-11	7	5	...	...	...	347	...	...	...	347
1911-12	12	5	...	...	...	332	...	...	...	332
1912-13	11	6	...	...	...	410	...	...	...	410
1913-14	...	2	...	...	...	123	...	...	...	123
1914-15	...	1	...	...	...	412	...	...	...	412
1915-16	590	...	...	...	...	217	...	...	...	217
Nabha										
1910-11	39	...	...	...	...	197	...	...	...	197
1911-12	13	...	1	...	...	299	...	...	...	300
1912-13	...	...	17	...	...	146	...	...	...	163
1913-14	...	...	4	...	...	119	...	...	...	123
1914-15	...	...	2	...	...	206	...	...	...	208
1915-16	2	...	2	...	...	178	...	...	...	180
Bahawalpur										
1910-11	7,753	452	...	...	...	1,526	...	...	120	1,646
1911-12	6,187	4	...	...	...	1,251	...	4	4	1,259
1912-13	5,636	8	...	...	...	719	...	8,362	...	9,081
1913-14	9,173	21	...	...	...	609	...	6	...	615
1914-15	5,222	7	...	...	...	966	...	...	531	1,497
1915-16	2,099	10	...	...	...	1,256	...	3	836	2,095
Sirmur										
1910-11	...	...	...	...	...	...	...	...	...	...
1911-12	...	...	...	...	...	...	...	...	...	...
1912-13	...	...	...	...	...	...	...	...	...	...
1913-14	...	...	...	...	...	...	...	...	...	...
1914-15	...	...	...	...	...	...	...	...	...	...
1915-16	...	...	...	...	...	...	...	...	...	...

See explanations given in the foot-notes (page 34)

Fodder crops	Fruits and Vegetables including root-crops	Miscellaneous crops		Total area cropped	Area cropped more than once	Net area cropped	State
		Food	Non-food				
37	38	39	40	41	42	43	44
							Bharatpur
45,791	1,502	5,558	865	950,792	209,720	741,072	1910-11
74,112	1,377	7,616	593	831,048	141,153	689,895	1911-12
50,508	7,115	...	...	891,267	131,282	759,985	1912-13
99,326	7,446	...	...	627,341	32,724	594,617	1913-14
50,212	4,726	...	...	987,983	199,185	788,798	1914-15
90,117	7,136	...	...	742,063	57,500	684,563	1915-16
							Jhalawar
22	...	254	...	92,920	6,710	86,210	1910-11
5	105	4	...	91,945	5,223	86,722	1911-12
17	112	...	...	94,361	6,132	88,229	1912-13
26	99	68	...	93,556	4,760	88,796	1913-14
14	6	63	...	99,315	6,130	93,185	1914-15
7	3	73	...	100,220	3,681	96,539	1915-16
							Tonk
1,747	155	1,255	29	410,982	14,307	396,675	1910-11
1,744	566	1,074	7	422,996	24,320	398,676	1911-12
1,720	292	1,140	8	360,135	16,356	343,779	1912-13
900	944	1,300	52	355,786	15,874	339,912	1913-14
1,209	805	1,781	21	415,010	20,653	394,357	1914-15
1,773	815	2,096	454	425,919	19,416	406,503	1915-16
							Kotah
21,011	4,215	15,677	4	969,136	39,506	929,630	1910-11
35,466	4,340	4,211	3	961,650	28,850	932,800	1911-12
38,148	4,782	3,563	3	1,029,005	29,764	999,241	1912-13
39,645	4,291	3,481	19	990,060	22,841	967,219	1913-14
43,945	4,575	3,737	2	1,127,247	33,865	1,093,382	1914-15
45,304	4,307	2,757	2	1,124,092	22,803	1,101,289	1915-16
							Patiala
323,763	2,227	494,682	77,703	3,074,457	346,274	2,728,183	1910-11
258,795	2,508	382,543	46,670	2,696,570	416,754	2,279,816	1911-12
440,595	2,419	366,959	93,225	2,989,501	343,729	2,645,772	1912-13
392,892	2,905	261,134	97,859	2,620,329	227,896	2,392,433	1913-14
465,872	2,761	517,651	127,144	3,351,478	576,829	2,774,649	1914-15
293,120	2,893	292,621	84,017	2,622,943	353,613	2,269,330	1915-16
							Jind
18,106	969	347	44,907	688,127	45,853	642,274	1910-11
28,085	934	348	7,996	610,947	41,671	569,276	1911-12
67,112	962	362	32,068	616,480	24,963	591,517	1912-13
89,762	780	376	27,935	563,641	17,327	546,314	1913-14
32,895	998	341	46,948	824,897	142,229	682,668	1914-15
51,542	1,027	478	27,899	548,061	17,481	530,580	1915-16
							Nabha
54,080	279	1,306	42	516,733	66,928	449,805	1910-11
35,403	283	1,220	187	447,993	29,796	418,197	1911-12
57,495	517	2,526	3,564	455,967	44,080	411,887	1912-13
57,347	299	24,969	1,974	365,286	31,750	333,536	1913-14
30,453	404	908	29,851	533,593	75,403	458,190	1914-15
33,866	565	69,653	26,475	400,689	59,884	340,805	1915-16
							Bahawalpur
24,182	1,619	1,189	...	956,689	...	956,689	1910-11
42,170	1,028	7,288	3,408	801,108	...	801,108	1911-12
13,595	1,130	24,453	13,004	893,981	...	893,981	1912-13
61,385	1,072	13,793	16,986	1,273,124	210,772	1,062,352	1913-14
18,700	1,164	16,046	55,465	1,293,032	31,564	1,261,468	1914-15
11,346	1,101	24,722	26,423	945,461	...	945,461	1915-16
							Sirmur
...	...	...	...	96,640	...	96,640	1910-11
...	...	...	...	91,866	...	91,866	1911-12
...	...	...	...	(a) 91,866	...	91,866	1912-13
...	...	...	...	97,033	...	97,033	1913-14
...	...	...	...	96,976	...	96,976	1914-15
...	...	...	...	97,119	...	97,119	1915-16

(a) Details not available as no records are maintained by the State

Table III—*continued*

No. 18—AREA (in acres) UNDER CROPS, AND SPECIFICATION OF CROPS, IN EACH STATE—*concluded*

State	Dyes		Drugs and narcotics							
	Indigo	Others	Opium	Coffee	Tea	Tobacco	Cinchona	Indian hemp	Others	Total
26	27	28	29	30	31	32	33	34	35	36
Kalsia										
1910-11	...	...	...	...	...	24	...	...	...	24
1911-12	1	...	...	...	...	57	...	...	...	57
1912-13	...	...	...	...	...	36	...	...	...	36
1913-14	...	...	...	...	...	25	...	...	...	25
1914-15	...	...	...	...	...	23	...	...	...	23
1915-16	...	...	...	...	...	43	...	...	...	43
Pataudi										
1910-11	...	2	...	...	...	33	...	...	...	33
1911-12	...	2	...	...	...	56	...	...	...	56
1912-13	...	2	...	...	...	65	...	...	...	65
1913-14	...	2	...	...	...	22	...	...	...	22
1914-15	...	...	...	...	...	60	...	...	...	60
1915-16	...	2	...	...	...	23	...	...	...	23
Loharu										
1910-11	...	...	...	...	...	45	...	...	...	45
1911-12	...	...	...	...	...	20	...	...	...	20
1912-13	...	...	...	...	...	63	...	...	...	63
1913-14	...	...	...	...	...	20	...	...	18	38
1914-15	...	...	...	...	...	49	...	...	7	56
1915-16	...	...	...	...	...	8	...	...	26	34
Dujana										
1910-11	95	...	...	...	...	28	...	...	...	28
1911-12	...	...	...	...	...	51	...	...	...	51
1912-13	...	...	...	...	...	55	...	...	...	55
1913-14	...	...	...	...	...	28	...	...	...	28
1914-15	...	...	...	...	...	48	...	...	...	48
1915-16	...	...	...	...	...	27	...	...	...	27
Kapurthala										
1910-11	8	...	...	...	...	2,109	...	...	85	2,194
1911-12	15	...	36	...	...	2,917	...	...	...	2,953
1912-13	7	...	36	...	...	21,171	...	...	...	21,207
1913-14	11	...	38	...	...	1,924	...	...	...	1,962
1914-15	18	...	24	...	...	2,476	...	...	...	2,500
1915-16	4	...	12	...	...	2,090	...	...	...	2,102
Malerkotla										
1910-11	...	...	7	...	...	263	...	...	...	270
1911-12	...	...	2	...	...	233	...	...	...	235
1912-13	...	...	7	...	...	162	...	...	...	169
1913-14	...	...	1	...	...	81	...	...	...	82
1914-15	...	...	...	...	...	129	...	...	...	129
1915-16	4	...	...	...	...	180	...	...	...	180
Faridkot										
1910-11	...	...	...	...	...	...	...	...	...	...
1911-12	...	...	...	...	...	2	...	...	...	2
1912-13	...	...	...	...	...	...	...	...	...	...
1913-14	...	...	...	...	...	1	...	...	...	1
1914-15	...	...	...	...	...	3	...	...	...	3
1915-16	...	...	...	...	...	...	...	...	...	...
Simla Hill States(a)										
1910-11	...	9	2,396	...	...	554	...	84	8	3,042
1911-12	...	9	2,847	...	...	571	...	95	885	4,398
1912-13	...	8	2,883	...	...	540	...	89	868	4,380
1913-14	...	9	2,971	...	...	539	...	91	881	4,482
1914-15	...	9	2,673	...	...	585	...	93	898	4,249
1915-16	...	9	2,409	...	...	561	...	100	881	3,951
Kashmir										
1910-11	10	116	257	...	20	3,445	...	3	293	4,018
1911-12	2	250	365	...	51	5,114	...	2	165	5,697
1912-13	7	112	369	...	18	4,160	...	2	805	5,354
1913-14	2	143	389	...	16	3,347	...	...	1,036	4,788
1914-15	4	114	485	...	3	3,381	...	...	1,056	4,925
1915-16	10	249	401	...	15	3,267	73	4	404	4,164
Total										
1910-11	11,847	792	94,581	108,694	43,003	47,428	2,133	329	3,590	299,758
1911-12	9,352	614	50,852	120,240	70,343	49,859	340	231	4,139	296,004
1912-13	7,872	530	43,825	124,486	38,652	68,717	49	8,683	4,595	289,007
1913-14	10,819	754	22,373	117,954	38,650	36,546	632	240	8,558	224,953
1914-15	6,928	495	24,080	132,865	63,492	48,981	151	1,268	7,309	278,086
1915-16	5,136	678	14,282	117,876	69,763	44,446	268	470	11,135	258,240

(a) See explanation given in foot-note (b) on page 9

Fodder crops	Fruits and Vegetables including root-crops	Miscellaneous crops: Food	Miscellaneous crops: Non-food	Total area cropped	Area cropped more than once	Net area cropped	State
37	38	39	40	41	42	43	44
							Kalsia
8,287	1,409	157	1	74,511	3,366	71,145	1910-11
7,329	1,503	190	...	64,519	9,013	55,506	1911-12
9,798	1,511	229	...	72,082	10,357	61,725	1912-13
9,219	1,544	196	...	52,903	...	52,903	1913-14
10,217	1,576	163	...	77,445	11,416	66,329	1914-15
8,272	1,506	193	...	(*d*) 64,491	...	64,491	1915-16
							Pataudi
2,870	34	192	1,189	38,429	11,091	27,338	1910-11
3,515	36	215	98	31,677	6,025	25,652	1911-12
2,831	44	139	133	31,745	4,901	26,844	1912-13
3,431	44	136	2,609	26,748	1,842	24,906	1913-14
3,264	54	180	696	41,177	14,838	26,339	1914-15
2,432	38	295	171	25,711	1,596	24,115	1915-16
							Loharu
35,515	...	39,585	30	132,858	19,833	113,025	1910-11
40,000	...	45,537	101	96,779	...	96,779	1911-12
...	...	...	14,019	90,858	...	90,858	1912-13
5,314	...	...	...	(*a*) 91,983	...	91,983	1913-14
16,985	...	...	...	(*c*) 100,611	...	100,611	1914-15
1,513	...	...	...	(*e*) 69,957	...	69,957	1915-16
							Dujana
...	9	4	3	54,408	2,045	52,363	1910-11
4,188	9	134	3	46,982	4,130	42,852	1911-12
2,965	9	619	960	41,268	3,330	37,938	1912-13
1,273	9	84	2	32,666	...	32,666	1913-14
187	15	52	10	57,939	21,616	36,323	1914-15
4,453	15	137	...	21,412	...	21,412	1915-16
							Kapurthala
39,131	753	13,861	3,237	290,243	31,815	258,428	1910-11
39,195	648	8,971	1,457	288,750	83,865	204,885	1911-12
51,040	693	12,933	1,312	364,443	147,213	217,230	1912-13
49,792	758	8,512	22,102	341,096	109,145	231,951	1913-14
66,050	222	3,019	11,204	313,496	60,709	252,787	1914-15
35,596	363	9,239	16,056	295,964	49,431	246,533	1915-16
							Malerkotla
16,724	199	288	...	98,079	7,710	90,369	1910-11
11,422	212	414	10	104,806	15,377	89,429	1911-12
17,587	48	431	...	96,189	12,539	83,650	1912-13
17,503	11	841	...	91,275	28,378	62,897	1913-14
18,383	260	919	...	102,007	14,404	87,603	1914-15
12,611	227	1,295	...	101,780	21,799	79,981	1915-16
							Faridkot
36,903	33	1,312	...	378,732	23,670	355,062	1910-11
25,017	122	1,438	...	358,354	23,676	334,678	1911-12
47,776	132	1,570	...	394,227	32,984	361,243	1912-13
46,975	110	1,910	...	320,654	26,969	293,685	1913-14
58,456	117	1,002	...	416,919	48,572	368,347	1914-15
32,665	128	1,306	...	354,811	16,096	338,715	1915-16
							Simla Hill States
42	187	1,874	85	312,343	66,435	245,908	1910-11
2,773	231	2,210	87	315,509	31,399	284,110	1911-12
2,100	358	5,643	153	288,074	34,420	253,654	1912-13
2,636	212	6,071	146	288,433	32,864	255,569	1913-14
1,070	362	5,897	161	297,993	31,274	266,719	1914-15
2,931	392	5,615	224	296,600	26,732	269,868	1915-16
							Kashmir
27,386	5,255	34,826	2,732	1,946,920	216,893	1,730,027	1910-11
26,208	5,943	28,097	1,658	1,955,998	210,035	1,745,963	1911-12
34,146	6,074	23,121	2,055	1,825,569	165,942	1,659,627	1912-13
37,788	7,847	19,730	2,501	(*b*) 1,989,376	281,314	1,708,062	1913-14
33,804	5,097	38,285	2,875	2,037,637	269,906	1,767,731	1914-15
34,325	13,080	18,470	3,404	1,890,198	184,254	1,705,944	1915-16
							Total
995,765	584,174	1,033,101	494,678	32,509,098	2,277,048	30,232,050	1910-11
1,055,879	602,060	943,087	272,829	30,049,940	2,187,308	27,862,632	1911-12
1,265,910	504,557	1,024,884	366,016	32,513,471	2,116,268	30,397,203	1912-13
1,568,980	594,188	902,282	386,089	30,645,836	1,888,119	28,757,717	1913-14
1,370,045	534,662	1,466,988	559,042	34,676,301	2,741,325	31,934,976	1914-15
1,213,553	558,030	1,361,748	506,162	31,570,298	2,064,395	29,505,903	1915-16

See explanations given in the foot-notes (page 34)

(*a*) Includes 30,720 acres for which details of crops are not available
(*b*) „ 5,335 „ „ „ „
(*c*) „ 3,512 „ „ „ „
(*d*) „ 2,388 „ „ „ „
(*e*) „ 50,016 „ „ „ „

Table III—*continued*

No. 19—AREA (in acres) UNDER CROPS, AND SPECIFICATION OF CROPS, IN EACH DISTRICT IN MYSORE

District	Food-grains									
	Rice	Wheat	Barley	Cholum or jawar (millet)	Cumbu or bajra (millet)	Ragi or marua	Maize	Gram (pulse)	Other food-grains, including pulses	Total
1	2	3	4	5	6	7	8	9	10	11
Bangalore										
1914-15	47,609	...	...	844	22	416,919	131	54,777	71,475	591,777
1915-16	54,381	...	...	2,234	22	419,473	115	56,048	58,960	591,233
Kolar										
1914-15	35,116	83	...	5,309	5,827	284,747	78	63,687	67,485	462,332
1915-16	61,077	78	...	2,855	...	289,632	45	43,838	82,930	480,455
Tumkur										
1914-15	47,009	300	...	24,649	2,112	405,234	...	152,538	150,301	782,143
1915-16	63,507	135	...	26,424	...	430,435	...	107,068	184,839	812,408
Mysore										
1914-15	133,991	71	...	228,883	211	510,434	...	280,132	177,359	1,331,081
1915-16	125,685	42	...	247,453	52	528,647	...	313,131	159,164	1,374,174
Hassan										
1914-15	105,742	25	...	10,912	...	257,106	...	2,309	119,089	495,183
1915-16	108,640	20	...	12,142	39,220	239,681	...	32,144	67,953	499,800
Shimoga										
1914-15	219,199	464	...	89,485	...	110,172	...	40,676	50,795	510,791
1915-16	226,590	476	...	89,282	...	111,351	...	44,525	50,093	522,417
Kadur										
1914-15	93,117	...	1,068	29,714	200	102,177	7	26,518	25,766	278,567
1915-16	95,994	...	735	26,882	...	100,117	7	26,155	25,471	275,361
Chitaldrug										
1914-15	17,078	1,716	50	209,025	72,101	146,844	19	106,588	294,936	848,357
1915-16	34,253	1,853	463	260,567	168,748	68,531	...	14,033	335,986	884,434
Total										
1914-15	698,861	2,659	1,118	598,821	80,473	2,233,633	235	727,225	957,206	5,300,231
1915-16	770,127	2,704	1,198	667,839	208,042	2,187,867	167	636,942	965,396	5,440,282

AREA UNDER CROPS
(MYSORE)

Oilseeds					Condiments and spices	Sugar		Fibres			District
Linseed	Sesamum (Til or jinjili)	Rape and mustard	Others	Total		Sugarcane	Others	Cotton	Others	Total	
12	13	14	15	16	17	18	19	20	21	22	23
											Bangalore
...	4,127	1,324	18,006	23,457	4,385	4,384	...	...	1,193	1,193	1914-15
...	3,788	140	19,853	23,781	4,311	4,014	...	..	1,108	1,108	1915-16
											Kolar
...	1,102	170	19,646	20,918	3,911	7,605	...	17	47	64	1914-15
...	1,748	55	14,680	16,483	4,400	7,320	161	31	...	31	1915-16
											Tumkur
...	1,904	...	65,403	67,307	5,205	1,740	...	2,212	808	3,020	1914-15
...	4,756	...	62,123	66,879	4,788	1,964	...	3,108	957	4,065	1915-16
											Mysore
...	32,344	...	50,806	83,150	11,808	4,621	...	3,130	678	3,808	1914-15
40	39,269	...	35,625	74,934	13,582	4,414	...	3,454	565	4,019	1915-16
											Hassan
...	6,949	522	42,624	50,095	36,951	6,101	...	1,073	344	1,417	1914-15
...	5,550	711	34,113	40,374	35,037	3,879	...	1,189	914	2,103	1915-16
											Shimoga
399	4,971	147	4,507	10,024	2,728	7,484	...	9,620	1,659	11,279	1914-15
1,206	4,409	205	7,428	13,248	2,882	7,842	...	9,486	2,079	11,565	1915-16
											Kadur
...	6,274	178	7,419	13,871	49,700	1,778	271	427	240	667	1914-15
...	5,655	...	6,480	12,135	61,602	1,830	38	257	465	722	1915-16
											Chitaldrug
56	15,724	419	58,364	74,563	15,180	504	..	93,919	5,310	99,229	1914-15
141	23,884	352	69,345	93,722	15,765	1,024	...	85,284	13,359	98,643	1915-16
											Total
455	73,395	2,760	266,775	343,385	129,868	34,217	271	110,398	10,279	120,677	1914-15
1,387	89,059	1,463	249,647	341,556	142,367	32,287	199	102,809	19,447	122,256	1915-16

Table III—*continued*

No. 19—AREA (in acres) UNDER CROPS, AND SPECIFICATION OF CROPS, IN EACH DISTRICT IN MYSORE—*continued*

District	Dyes		Drugs and narcotics						
	Indigo	Others	Coffee	Tea	Tobacco	Cinchona	Indian hemp	Others	Total
24	25	26	27	28	29	30	31	32	33
Bangalore									
1914-15	...	78	...	...	266	...	3	60	329
1915-16	...	81	...	...	248	2	5	239	494
Kolar									
1914-15	...	...	...	...	1,129	...	...	60	1,189
1915-16	...	59	...	...	1,227	...	...	46	1,273
Tumkur									
1914-15	...	1	5	...	1,828	...	...	...	1,833
1915-16	...	...	8	...	2,513	...	...	...	2,521
Mysore									
1914-15	...	...	624	...	6,317	...	...	...	6,941
1915-16	...	...	624	...	5,674	...	...	1,039	7,337
Hassan									
1914-15	...	...	34,466	...	2,071	...	...	3,951	40,488
1915-16	...	...	27,960	...	2,170	6	...	1,681	31,817
Shimoga									
1914-15	...	...	179	..	231	...	30	150	590
1915-16	...	...	182	...	306	...	20	138	646
Kadur									
1914-15	...	...	87,234	...	429	...	...	317	87,980
1915-16	...	...	78,821	109	481	36	...	233	79,680
Chitaldrug									
1914-15	...	...	...	...	2,475	...	...	...	2,475
1915-16	5	...	...	...	3,501	...	...	692	4,193
Total									
1914-15	...	79	122,508	...	14,746	...	33	4,538	141,825
1915-16	5	140	107,595	109	16,120	44	25	4,068	127,961

Fodder crops	Fruits and Vegetables including root-crops	Miscellaneous crops		Total area cropped	Area cropped more than once	Net area cropped	District
		Food	Non-food				
34	35	36	37	38	39	40	41
							Bangalore
20,408	12,229	2,996	23,001	684,237	2,079	682,158	1914-15
23,232	10,845	4,110	28,095	691,304	5	691,299	1915-16
							Kolar
3,270	4,825	2,773	8,716	515,603	411	515,192	1914-15
4,047	5,267	2,331	8,016	529,843	894	528,949	1915-16
							Tumkur
1,220	47,037	32,056	3,740	945,302	7,556	937,746	1914-15
3,262	51,050	21,703	3,266	971,906	18,599	953,307	1915-16
							Mysore
18,582	27,629	9,754	13,963	1,511,337	159,737	1,351,600	1914-15
11,156	34,289	10,230	16,840	1,550,975	180,920	1,370,055	1915-16
							Hassan
...	29,733	...	235	660,203	6,823	653,380	1914-15
...	32,019	2,240	...	647,269	5,911	641,358	1915-16
							Shimoga
...	19,906	4,740	237	567,779	5,158	562,621	1914-15
901	14,736	3,240	3,008	580,485	5,184	575,301	1915-16
							Kadur
1,730	17,548	689	350	453,151	3,979	449,172	1914-15
1,664	23,378	665	413	457,488	9,206	448,282	1915-16
							Chitaldzvg
7,168	11,920	40,463	167	1,100,026	7,593	1,092,433	1914-15
...	18,566	50,538	22,241	1,189,131	29,315	1,159,816	1915-16
							Total
52,378	170,827	93,471	50,409	6,437,638	193,336	6,244,302	1914-15
44,262	190,150	95,057	81,879	6,618,401	250,034	6,368,367	1915-16

Table III—*continued*

No. 20—AREA (in acres) UNDER CROPS, AND SPECIFICATION OF CROPS, IN EACH DISTRICT IN GWALIOR

District	Food-grains									
	Rice	Wheat	Barley	Cholum or jawar (millet)	Cumbu or bajra (millet)	Ragi or marua	Maize	Gram (pulse)	Other food-grains, including pulses	Total
1	2	3	4	5	6	7	8	9	10	11
Bhind										
1914-15	3 9	65,387	61,506	17,986	99,315	...	10	237,884	25,262	507,689
1915-16	1,635	43,223	28,075	87,198	98,474	...	373	159,003	45,119	463,100
Tomarghar										
1914-15	1,145	28,884	20,961	78,648	128,218	...	273	186,658	47,841	492,626
1915-16	684	14,623	9,096	102,412	131,637	...	270	169,404	55,650	483,776
Gwalior										
1914-15	6,867	44,299	7,173	85,808	14,110	...	1,276	84,450	22,161	266,144
1915-16	5,134	50,058	6,776	80,454	16,067	...	860	98,105	17,501	274,955
Bhilsa										
1914-15	1,115	282,140	215	19,099	85	...	7,081	62,525	8,657	380,917
1915-16	1,115	282,140	215	19,099	85	...	7,081	62,525	8,657	380,917
Narwar										
1914-15	8,061	84,099	19,400	143,667	5,225	...	21,338	49,902	20,417	352,109
1915-16	7,853	77,879	19,504	169,048	8,114	...	20,163	59,430	21,674	383,665
Sheopur										
1914-15	134	46,740	2,879	61,144	25,948	...	2,063	17,514	2,843	159,265
1915-16	115	27,852	2,407	75,058	28,086	...	1,800	15,169	2,555	153,042
Isagarh										
1914-15	1,716	177,800	1,319	152,469	594	...	25,019	54,719	12,566	426,202
1915-16	1,718	157,303	1,937	208,224	105	...	24,422	54,954	12,853	461,516
Ujjain										
1914-15	901	134,665	614	146,679	3,564	...	9,143	24,067	34,055	353,688
1915-16	581	145,875	186	226,902	10,032	...	12,940	23,202	37,893	457,611
Shajapur										
1914-15	3,122	78,001	2,203	217,515	463	...	21,169	23,795	42,407	388,975
1915-16	2,644	61,195	1,060	268,870	1,790	...	23,700	17,311	46,469	423,039
Mandesor										
1914-15	264	20,926	3,422	114,100	444	...	22,078	19,519	9,537	190,290
1915-16	158	32,926	5,015	175,871	1,145	...	31,406	30,223	13,292	290,036
Amjhera										
1914-15	2,850	21,077	10	23,877	7,194	...	22,510	11,095	7,930	96,543
1915-16	3,157	25,736	11	28,523	9,490	...	25,377	14,462	8,716	115,472
Total										
1914-15	26,512	984,018	119,702	1,060,992	285,160	...	132,260	772,128	233,676	3,614,448
1915-16	24,794	918,810	74,282	1,441,659	305,025	...	148,392	703,788	270,379	3,887,129

Note—The areas under mixed crops are distinguished and entered under the respective crops of which they are composed

Oilseeds						Condiments and spices	Sugarcane	Fibres				District
Linseed	Sesamum (Til or jinjili)	Rape and mustard	Groundnut	Others	Total			Cotton	Sann	Others	Total	
12	13	14	15	16	17	18	19	20	21	22	23	24
												Bhind
...	735	3,701	...	...	4,436	...	358	6,009	..	244	6,253	1914-15
1,188	2,460	294	1	3,127	7,070	...	116	41,034	1,556	38	42,628	1915-16
												Tomarghar
...	13,089	1,174	4	...	14,267	...	2,273	22,613	..	538	23,151	1914-15
45	8,894	131	24	4,499	13,593	...	1,746	11,498	541	1	12,040	1915-16
												Gwalior
...	26,544	2,485	28	...	29,057	...	393	10,844	...	491	11,335	1914-15
1,689	17,832	...	17	2	19,540	...	1,249	6,813	357	...	7,170	1915-16
												Bhilsa
...	16,441	6,097	83	...	22,621	...	274	2,125	...	464	2,589	1914-15
...	16,441	6,097	83	...	22,621	...	274	2,125	464	..	2,589	1915-16
												Narwar
...	68,912	12,435	84	...	81,431	...	388	3,382	...	587	3,969	1914-15
3,816	67,036	864	146	1,065	72,927	...	930	3,269	347	5	3,621	1915-16
												Sheopur
...	36,480	11,675	9	...	48,164	...	230	3,689	...	325	4,014	1914-15
5,567	18,034	...	27	591	24,219	...	394	2,278	198	...	2,476	1915-16
												Isagarh
...	27,595	24,373	43	...	52,011	...	268	1,967	...	440	2,407	1914-15
5,234	19,849	6,588	96	1,641	33,408	...	231	1,405	387	...	1,792	1915-16
												Ujjain
...	9,191	45,877	...	...	55,068	...	837	105,331	...	1,391	106,722	1914-15
13,696	6,005	110	326	4,519	24,656	...	359	51,793	853	8	52,654	1915-16
												Shajapur
...	10,546	2,651	498	...	13,695	...	1,162	139,584	...	2,958	142,542	1914-15
1,416	13,883	343	777	173	16,592	...	1,052	104,166	2,112	1	106,279	1915-16
												Mandesor
...	9,557	29,720	...	...	39,277	...	732	65,739	...	1,217	66,956	1914-15
10,336	11,080	10	1,398	231	23,055	...	627	30,036	1,204	114	31,354	1915-16
												Amjhera
...	10,887	2,791	659	...	14,337	...	117	27,924	...	1,275	29,199	1914-15
3,163	10,140	...	707	326	14,336	...	158	16,976	1,052	...	18,028	1915-16
												Total
..	229,977	142,979	1,408	...	374,364	...	7,032	389,207	...	9 930	399,137	1914-15
46,150	191,654	14,437	3,602	16,174	272,017	...	7,136	271,393	8,607	631	28),631	1915-16

See explanation given in the foot-note (page 54)

Table III—*continued*

No. 20—AREA (in acres) UNDER CROPS, AND SPECIFICATION OF CROPS, IN EACH DISTRICT IN GWALIOR—*continued*

District	Dyes		Drugs and narcotics				
	Indigo	Others	Opium	Tobacco	Indian hemp	Others	Total
25	26	27	28	29	30	31	32
Bhind							
1914-15	...	...	2	1,302	...	...	1,304
1915-16	...	...	...	1,415	...	...	1,415
Tonarghar							
1914-15	72	...	...	1,937	...	...	1,937
1915-16	26	...	...	1,076	...	...	1,076
Gwalior							
1914-15	5	...	...	698	...	...	698
1915-16	3	...	...	591	...	...	591
Bhilsa							
1914-15	...	...	...	707	...	...	707
1915-16	...	...	...	707	...	...	707
Narwar							
1914-15	7	...	...	1,062	2	...	1,064
1915-16	7	...	...	586	...	...	586
Sheopur							
1914-15	...	...	...	379	...	...	379
1915-16	...	...	...	140	...	...	140
Isagarh							
1914-15	...	...	...	722	...	...	722
1915-16	...	...	...	477	...	...	477
Ujjain							
1914-15	...	...	905	1,119	35	...	2,059
1915-16	...	...	...	1,037	18	...	1,055
Shajapur							
1914-15	...	...	...	474	...	...	474
1915-16	...	...	...	438	...	...	438
Mandesor							
1914-15	22	...	11,229	42	...	...	11,271
1915-16	46	...	237	122	3	...	362
Amjhera							
1914-15	...	...	...	5	...	...	5
1915-16	...	...	...	2	...	...	2
Total							
1914-15	106	...	12,136	8,447	37	...	20,620
1915-16	82	...	237	6,591	21	...	6,849

Fodder crops	Fruits and Vegetables including root-crops	Miscellaneous crops		Total area cropped	Area cropped more than once	Net area cropped	District
		Food	Non-food				
33	34	35	36	37	38	39	40
							Bhind
401	1,348	1,331	868	523,988	59,738	464,250	1914-15
329	1,619	16,212	487	532,976	32,441	500,535	1915-16
							Tomarghar
3,304	1,136	1,159	927	540,852	65,296	475,556	1914-15
3,347	1,469	2,709	865	520,147	45,534	474,613	1915-16
							Gwalior
1,061	2,573	6,431	547	318,244	20,024	298,220	1914-15
943	2,477	3,432	582	310,942	12,404	298,538	1915-16
							Bhilsa
1,234	586	435	207	409,570	5,920	403,650	1914-15
1,234	586	435	207	409,570	5,920	403,650	1915-16
							Narwar
101	1,381	87,128	1,602	529,180	43,299	485,881	1914-15
148	1,157	82,405	1,186	546,632	37,612	509,020	1915-16
							Sheopur
371	328	2,121	851	215,723	9,559	206,164	1914-15
452	277	1,484	489	182,973	3,344	179,629	1915-16
							Isagarh
120	952	7,633	196	490,511	29,397	461,114	1914-15
129	1,286	8,049	231	507,119	20,138	486,981	1915-16
							Ujjain
577	1,805	1,485	3,032	525,273	10,725	514,548	1914-15
1,772	3,913	388	466	542,874	7,176	535,698	1915-16
							Shajapur
268	5,175	419	1,142	553,852	30,588	523,264	1914-15
461	5,751	331	621	554,564	11,720	542,844	1915-16
							Mandesar
606	1,233	553	2,863	313,803	23,189	290,614	1914-15
610	2,321	451	6,996	355,858	31,183	324,675	1915-16
							Amjhera
45	592	4,199	3,391	148,428	9,676	138,752	1914-15
35	611	3,952	2,453	155,047	14,073	140,974	1915-16
							Total
8,088	17,109	112,894	15,626	4,569,424	307,411	4,262,013	1914-15
9,460	21,467	119,848	14,083	4,613,702	221,545	4,397,157	1915-16

Table III—*continued*

No. 21—AREA (in acres) UNDER CROPS, AND SPECIFICATION OF CROPS, IN EACH DISTRICT IN INDORE

District	Food-grains									
	Rice	Wheat	Barley	Cholum or jawar (millet)	Cumbu or bajra (millet)	Ragi or marua	Maize	Gram (pulse)	Other food-grains, including pulses	Total
1	2	3	4	5	6	7	8	9	10	11
Indore										
1914-15	2,190	195,824	55	118,719	1,412	...	9,429	24,487	6,178	358,294
1915-16	2,168	211,445	45	123,144	8,467	...	12,536	25,594	5,911	389,310
Mahidpur										
1914-15	249	38,957	869	141,715	3,859	1,618	5,359	16,155	3,457	212,238
1915-16	203	28,275	635	181,194	11,699	...	6,665	14,870	4,368	247,914
Rampura										
1914-15	342	37,565	4,683	158,922	337	...	21,521	20,957	2,582	246,909
1915-16	352	26,568	3,389	225,400	759	4	26,708	22,830	2,730	308,740
Nimar (North and South)										
1914-15	7,081	34,421	5	196,871	86,364	5,117	26,348	16,376	86,900	459,483
1915-16	9,514	42,331	7	224,978	109,891	...	32,257	22,262	104,405	545,645
Nimawar										
1914-15	301	61,442	32	43,116	936	...	3,220	9,772	1,437	120,256
1915-16	444	60,110	12	63,722	1,308	1,104	3,687	5,672	796	136,855
Total										
1914-15	10,163	368,209	5,644	659,343	92,908	6,735	65,877	87,747	100,554	1,397,180
1915-16	12,686	368,729	4,088	818,438	132,124	1,108	81,853	91,228	118,210	1,628,464

Oilseeds					Condiments and spices	Sugar		Fibres				District
Linseed	Sesamum (Til or jinjili)	Rape and mustard	Others	Total		Sugarcane	Others	Cotton	Sann	Others	Total	
12	13	14	15	16	17	18	19	20	21	22	23	24
												Indore
14,056	7,193	248	1,691	23,188	2,129	763	396	39,238	2,578	...	41,816	1914-15
15,805	6,205	272	1,801	24,083	2,684	855	2	13,705	1,120	...	14,825	1915-16
												Mahidpur
2,175	3,973	69	361	6,578	1,187	351	1	67,117	1,199	...	68,316	1914-15
2,372	4,798	77	346	7,593	1,902	234	2	32,984	608	...	33,592	1915-16
												Rampura
2,411	20,643	11	410	23,475	831	184	...	57,491	1,355	...	58,846	1914-15
3,225	11,536	1	644	15,406	2,201	234	...	18,745	777	2	19,524	1915-16
												Nimar (North and South)
1,352	44,807	1	2,246	48,406	1,491	59	1	275,349	2,516	6	277,871	1914-15
2,189	67,552	13	2,939	72,693	2,288	175	...	180,960	1,996	20	182,976	1915-16
												Nimawar
2,604	26,680	5	825	30,114	315	20	...	51,428	812	17	52,257	1914-15
2,137	25,278	...	1,020	28,435	316	15	4	38,521	408	9	38,938	1915-16
												Total
22,598	103,296	334	5,533	131,761	5,953	1,377	398	490,623	8,460	23	499,106	1914-15
25,728	115,369	363	6,750	148,210	9,391	1,513	8	284,915	4,909	31	289,855	1915-16

Table III—*continued*

No. 21.—AREA (in acres) UNDER CROPS, AND SPECIFICATION OF CROPS, IN EACH DISTRICT IN INDORE—*continued*

District	Dyes		Drugs and narcotics							
	Indigo	Others	Opium	Coffee	Tea	Tobacco	Cinchona	Indian hemp	Others	Total
25	26	27	28	29	30	31	32	33	34	35
Indore										
1914-15	...	...	...	...	...	1,423	...	...	16	1,439
1915-16	...	...	...	...	...	1,135	...	...	5	1,140
Mahidpur										
1914-15	...	...	...	...	...	1,536	...	...	..	1,536
1915-16	...	...	...	...	...	1,270	...	...	...	1,270
Rampura										
1914-15	...	28	1,155	...	...	167	...	...	...	1,322
1915-16	...	28	892	...	...	85	...	...	...	977
Nimar (North and South)										
1914-15	...	...	...	...	...	79	...	34	...	113
1915-16	...	...	...	...	...	74	...	77	...	151
Nimawar										
1914-15	...	...	..	...	...	118	...	...	...	118
1915-16	...	...	...	...	..	103	...	...	...	103
Total										
1914-15	...	28	1,155	...	...	3,323	...	34	16	4,528
1915-16	...	28	892	...	...	2,667	...	77	5	3,641

Fodder crops	Fruits and Vegetables including root crops	Miscellaneous crops		Total area cropped	Area cropped more than once	Net area cropped	District
		Food	Non-food				
36	37	38	39	40	41	42	43
							Indore
15	2,552	728	156	431,476	11,365	420,111	1914-15
23	2,022	2,005	166	437,115	12,286	424,829	1915-16
							Mahidpur
178	863	946	8	292,202	6,270	285,932	1914-15
233	1,420	...	...	294,160	3,777	290,383	1915-16
							Rampura
118	1,022	5,260	1,141	339,136	20,992	318,144	1914-15
215	985	203	116	348,629	12,963	335,666	1915-16
							Nimar (North and South)
73	1,097	388	3,486	792,468	23,356	769,112	1914-15
15	1,339	119	19	805,420	31,254	774,166	1915-16
							Nimawar
6	267	312	13	203,678	1,179	202,499	1914-15
147	775	7	...	205,595	1,968	203,627	1915-16
							Total
390	5,801	7,634	4,804	2,058,960	63,162	1,995,798	1914-15
633	6,541	2,334	301	2,090,919	62,248	2,028,671	1915-16

Table III—*continued*

No. 22.—AREA (in acres) UNDER CROPS, AND SPECIFICATION OF CROPS, IN EACH DISTRICT IN BIKANER

District	Food-grains								Oilseeds		
	Wheat	Barley	Cholum or jawar (millet)	Cumbu or bajra (millet)	Maize	Gram (pulse)	Other food-grains, including pulses	Total	Sesamum (Til or jinjili)	Others (*a*)	Total
1	2	3	4	5	6	7	8	9	10	11	12
Bikaner											
1914-15 . . .	2	...	7	14,164	...	...	22,117	36,290	22	...	22
1915-16 . . .	...	16	...	8,405	...	...	4,412	12,833	...	396	396
Suratgarh											
1914-15 . . .	24,114	55,817	43,904	249,160	22	54,095	101,313	538,425	24,838	49,901	74,739
1915-16 . . .	1,991	57,858	2,420	23,441	...	19,778	25,063	130,551	2,080	73,453	75,533
Reni											
1914-15 . . .	409	1,961	4,966	99,184	...	21,667	43,709	171,896	332	1,246	1,578
1915-16 . . .	90	8,307	3,882	59,423	2	49,183	29,426	150,313	616	20,731	21,347
Sujangarh											
1914-15 . . .	...	3	50	18,305	...	..	11,082	29,440	3	1	4
1915-16 . . .	1	63	..	15,105	..	...	6,283	21,552	...	...	...
Total											
1914-15 . . .	24,525	67,781	48,927	380,813	22	75,762	178,221	776,051	25,195	51,148	76,343
1915-16 . . .	2,082	66,244	6,302	106,374	2	68,961	65,284	315,249	2,696	94,580	97,276

(*a*) Includes "Rape and Mustard"

NOTE—Statistics of *Jagir* villages are not included, *vide* footnote (*d*) on page 10.

Cotton	Drugs and narcotics		Fruits and Vegetables including root crops	Miscellaneous crops		Total area cropped	Area cropped more than once	Net area cropped	District
	Opium	Tobacco		Food(*a*)	Non-food(*b*)				
13	14	15	16	17	18	19	20	21	22
									Bikaner
...	...	...	198	48	3,639	40,197	...	40,197	1914-15
...	...	...	121	63	1,643	15,056	...	15,056	1915-16
									Suratgarh
26	...	...	52	38	62,838	676,118	...	676,188	1914-15
...	...	1	7	7	2,476	208,575	...	208,575	1915-16
									Reni
69	...	47	112	7	26,553	200,262	...	200,262	1914-15
5	...	19	71	6	12,839	184,600	...	184,600	1915-16
									Sujangarh
...	...	1	39	....	4,536	34,020	...	34,020	1914-15
...	...	5	78	...	1,814	23,449	...	23,449	1915-16
									Total
95	...	48	401	93	97,566	950,597	...	950,597	1914-15
5	...	25	277	76	18,772	431,680	...	431,680	1915-16

(*a*) Including condiments and spices
(*b*) Including sann fibre

Table III—*continued*

No. 23.—AREA (in acres) UNDER CROPS, AND SPECIFICATION OF CROPS, IN EACH DISTRICT IN MARWAR

District	Food-grains									Oilseeds		
	Wheat	Barley	Cholum or jawar (millet)	Cumbu or bajra (millet)	Ragi or marua	Maize	Gram (pulse)	Other food-grains, including pulses	Total	Sesamum (Til or jinjili)	Others	Total
1	2	3	4	5	6	7	8	9	10	11	12	13
Bali and Desuri												
1914-15	2,005	5,196	3,011	7,212	48	3,649	17	4,904	26,042	8,769	529	9,298
1915-16	777	3,007	362	990	11	2,093	20	1,580	8,839	110	188	298
Bilara												
1914-15	4,494	7,017	8,859	12,684	360	209	120	8,350	42,093	2,200	24	2,224
1915-16	4,033	3,209	10,033	9,694	211	48	24	1,679	28,931	797	7	804
Didwana												
1914-15	76	322	2,013	34,696	...	...	9	18,636	55,752	...	...	...
1915-16	72	452	530	30,988	...	...	...	4,658	36,700	...	...	...
Jaswantpura												
1914-15	2,018	1	6	25,331	116	30	...	5,460	32,962	5,819	107	5,926
1915-16	2,000	9	326	10,985	...	61	...	466	13,847	58	91	149
Jalore												
1914-15	1,281	382	18	13,779	...	63	51	12,469	28,043	4,658	14	4,672
1915-16	814	428	108	6,090	...	10	128	2,116	9,694	...	27	27
Jaitaran												
1914-15	1,922	2,813	9,509	9,102	85	356	1,952	429	26,168	3,140	24	3,164
1915-16	836	1,800	7,560	5,520	20	78	170	606	16,590	119	6	125
Jodhpur												
1914-15	2,390	488	16,644	64,572	...	6	109	20,116	104,325	2,420	...	2,420
1915-16	1,090	394	4,499	56,372	...	4	...	2,499	64,858	333	...	333
Mallani												
1914-15	...	...	...	3,598	...	...	...	2,750	6,348	379	...	379
1915-16	...	...	...	1,528	...	...	...	347	1,875	15	...	15
Marote												
1914-15	10	501	4	7,885	...	...	22	4,878	13,300	6	2	8
1915-16	...	464	...	5,856	1	...	...	1,578	7,899	...	32	32
Merta												
1914-15	3,033	3,678	42,483	37,304	27	560	3,598	13,661	104,344	15,215	...	15,215
1915-16	502	3,017	20,099	24,954	85	635	183	6,242	55,717	720	...	720
Nagore												
1914-15	152	75	61,437	81,108	...	8	340	33,479	176,599	16,132	6	16,138
1915-16	115	251	45,042	66,813	...	6	655	17,673	130,555	5,901	19	5,920
Nawa												
1914-15	98	626	...	1,140	1	4	...	2,520	4,389	...	...	...
1915-16	93	663	...	224	5	4	...	3,178	4,167	...	20	20
Pachbhadra												
1914-15	1,211	45	2,869	4,435	...	...	3	1,423	9,986	138	...	138
1915-16	747	82	158	503	...	...	...	19	1,509	...	...	...
Pali												
1914-15	2,007	680	8,463	6,731	...	168	130	259	18,438	5,790	22	5,812
1915-16	1,042	640	1,547	4,097	...	66	223	254	7,869	39	3	42
Parbatsar												
1914-15	213	1,798	1,726	12,394	6	287	770	8,156	25,350	148	...	148
1915-16	114	1,361	1,150	11,217	6	264	...	4,511	18,623	6	..	6
Phalodi												
1914-15	174	...	431	14,594	...	...	...	23,413	38,612	162	...	162
1915-16	11	...	372	18,068	...	...	...	336	18,787	100	...	100
Sanchore												
1914-15	696	52	61	25,507	...	...	...	1,954	28,270	1,105	...	1,105
1915-16	874	35	220	1,172	...	1	...	44	2,346	...	...	...
Sheo												
1914-15	223	...	32	11,235	...	...	...	...	11,490	146	...	146
1915-16	1	...	...	1,658	...	...	...	...	1,659	...	...	...
Shergarh												
1914-15	...	...	...	972	...	...	...	9,740	10,712	...	...	...
1915-16	...	...	...	2,768	...	...	...	...	2,768	...	...	...
Siwana												
1914-15	887	51	349	1,814	...	...	...	6,857	9,958	428	...	428
1915-16	529	90	45	420	...	...	...	5,276	6,360	...	..	...
Sojat												
1914-15	6,732	3,224	12,759	13,595	104	1,052	917	1,271	39,664	4,053	...	4,053
1915-16	1,595	2,196	2,013	4,744	17	144	134	595	11,438	52	22	74
Total												
1914-15	29,622	26,949	170,674	389,688	747	6,402	8,038	180,725	812,845	70,708	728	71,436
1915-16	15,245	18,098	94,064	264,661	356	3,414	1,537	53,656	451,031	8,250	415	8,665

Condiments and spices	Sugarcane	Cotton	Tobacco	Fodder crops	Fruits and Vegetables including root crops	Miscellaneous crops		Total area cropped	Area cropped more than once	Net area cropped	District
						Food	Non-food				
14	15	16	17	18	19	20	21	22	23	24	25
											Bali and Desuri
132	...	2,092	9	1,282	1	61	...	38,867	3,649	35,218	1914-15
71	...	593	2	448	65	61	...	10,377	2,093	8,284	1915-16
											Bilara
233	...	1,259	...	1,006	1	24	...	46,840	209	46,631	1914-15
137	...	306	...	2,189	18	24	...	32,409	48	32,361	1915-16
											Didwana
...	...	...	...	6,508	...	11	..	62,271	...	62,271	1914-15
...	...	...	...	1,382	...	10	..	38,092	...	38,092	1915-16
											Jaswantpura
31	...	472	12	5,431	...	15	...	44,849	30	44,819	1914-15
22	...	71	...	331	...	23	...	14,443	...	14,443	1915-16
											Jalore
57	...	495	20	5,551	...	24	...	38,862	63	38,799	1914-15
37	...	5	...	123	...	59	5	9,950	10	9,940	1915-16
											Jaitaran
218	...	970	4	149	...	56	...	30,729	356	30,373	1914-15
160	...	261	...	254	...	68	...	17,458	70	17,388	1915-16
											Jodhpur
20	...	154	...	6,254	431	247	...	113,851	6	113,845	1914-15
16	...	10	...	976	208	175	...	66,576	4	66,572	1915-16
											Mallani
...	...	...	...	135	...	...	...	6,862	...	6,862	1914-15
...	...	...	...	29	...	...	...	1,919	...	1,919	1915-16
											Marote
...	...	...	...	195	...	3	...	13,506	...	13,506	1914-15
...	...	...	...	74	...	9	...	8,014	...	8,014	1915-16
											Merta
13	28	1,058	...	5,927	...	74	...	126,659	560	126,099	1914-15
38	16	197	...	3,515	...	11	...	60,214	625	59,589	1915-16
											Nagore
12	...	...	...	7,267	...	64	...	200,080	8	200,072	1914-15
21	...	...	...	2,487	...	74	...	139,057	100,006	39,051	1915-16
											Nawa
5	...	1	...	25	...	13	...	4,433	4	4,429	1914-15
4	...	...	...	...	...	14	...	4,205	4	4,201	1915-16
											Pachbhadra
8	...	17	...	543	...	37	...	10,729	...	10,729	1914-15
...	...	...	...	37	...	34	...	1,580	...	1,580	1915-16
											Pali
11	...	104	...	1,029	...	52	...	25,446	168	25,278	1914-15
12	...	7	2	35	...	1	...	7,968	66	7,902	1915-16
											Parbatsar
17	...	285	..	684	...	4	...	26,488	287	26,201	1914-15
53	...	58	...	22	...	166	...	18,928	264	18,664	1915-16
											Phalodi
1	...	2	...	4,318	...	16	...	43,111	...	43,111	1914-15
...	...	...	...	627	...	24	...	19,538	...	19,538	1915-16
											Sanchore
...	...	158	...	6,640	...	8	...	36,181	...	36,181	1914-15
...	...	...	...	203	...	3	...	2,552	1	2,551	1915-16
											Sheo
...	...	...	...	441	...	3	...	12,080	...	12,080	1914-15
...	...	...	...	...	...	3	...	1,662	...	1,662	1915-16
											Shergarh
...	...	10	...	857	...	...	...	11,579	...	11,579	1914-15
...	...	...	...	...	...	...	...	2,768	...	2,768	1915-16
											Siwana
4	...	529	...	895	...	8	...	11,822	...	11,822	1914-15
3	...	...	...	44	...	12	...	6,419	...	6,419	1915-16
											Sojat
194	...	1,221	...	1,022	3	137	...	46,294	1,062	45,232	1914-15
82	...	106	...	630	8	88	192	12,618	144	12,474	1915-16
											Total
956	28	8,827	45	56,109	436	857	...	951,539	6,402	945,137	1914-15
656	16	1,614	4	13,406	299	859	197	476,747	103,335	373,412	1915-16

Table III—*continued*

No. 24.—AREA (in acres) UNDER CROPS, AND SPECIFICATION OF CROPS, IN EACH DISTRICT IN JAIPUR

District	Food-grains									
	Rice	Wheat	Barley	Cholum or Jawar (millet)	Cumbu or Bajra (millet)	Ragi or marua	Maize	Gram (pulse)	Other food-grains, including pulses	Total
1	2	3	4	5	6	7	8	9	10	11
Jaipur										
1914-15	...	2,450	29,000	6,060	13,500	128	3,125	6,800	5,200	66,263
1915-16	...	1,000	24,400	5,050	11,000	62	2,100	1,100	3,900	48,612
Amber										
1914-15	...	3,734	5,400	1,650	6,960	58	1,441	2,000	3,043	29,286
1915-16	6	3,201	4,544	2,892	7,615	61	1,275	1,272	7,667	28,533
Sambhar										
1914-15	3	6,085	15,975	13,095	10,115	23	772	4,733	5,415	56,166
1915-16	...	6,500	11,749	3,065	2,735	10	660	2,665	2,491	29,875
Malpura										
1914-15	35	16,308	42,845	16,365	8,300	100	9,978	11,692	4,100	109,723
1915-16	10	7,000	13,500	10,500	4,900	50	7,500	1,362	2,050	46,872
Torawati										
1914-15	28	2,074	7,276	350	15,453	...	1,510	2,377	26,475	55,543
1915-16	21	2,100	6,875	315	11,425	...	1,090	500	20,054	42,380
Hindaun										
1914-15	...	4,632	10,476	10,084	41,926	...	319	15,042	14,257	96,136
1915-16	...	2,910	8,495	7,195	34,255	...	503	309	13,824	67,491
Dausa										
1914-15	...	4,740	13,844	3,850	13,842	20	2,004	1,570	20,692	60,562
1915-16	...	4,044	11,868	2,984	14,800	10	2,232	150	21,205	57,293
Madhopur										
1914-15	128	7,779	17,498	52,357	18,583	50	1,866	27,933	11,509	137,703
1915-16	3	2,394	12,977	55,011	23,239	20	1,674	1,246	13,510	110,074
Kotkasim										
1914-15	...	3,683	4,496	341	15,658	...	...	6,079	642	30,899
1915-16	...	1,076	4,048	316	18,611	...	...	17	2,046	26,114
Gangapur										
1914-15	549	11,023	20,971	13,025	21,690	...	3,039	8,626	18,415	97,338
1915-16	13	5,558	10,454	13,605	16,757	...	2,795	2,876	6,676	58,734
Total										
1914-15	743	61,908	167,781	117,177	166,027	379	24,004	86,852	114,748	739,619
1915-16	53	35,783	108,910	100,933	145,337	213	19,829	11,497	93,423	515,978

Oilseeds				Condiments and spices	Sugar		District
Linseed	Sesamum (Til or jinjili)	Others	Total		Sugarcane	Others	
12	13	14	15	16	17	18	19
							Jaipur
50	245	...	295	1,375	3	...	1914-15
...	140	...	140	2,150	...	...	1915-16
							Amber
50	110	25	185	68	30	...	1914-15
...	117	14	131	66	18	...	1915-16
							Sambhar
...	1,640	23	1,663	79	...	...	1914-15
...	545	75	620	37	2	...	1915-16
							Malpura
295	7,541	64	7,900	2,225	108	...	1914-15
50	2,730	...	2,780	1,050	84	...	1915-16
							Torawati
...	7	...	7	36	7	...	1914-15
...	3	...	3	19	6	...	1915-16
							Hindaun
...	1,658	153	1,811	2,348	78	...	1914-15
...	742	12	754	1,871	95	...	1915-16
							Dausa
...	33	20	53	839	49	10	1914-15
...	42	10	52	1,306	23	5	1915-16
							Madhopur
1,433	3,633	800	5,866	1,593	490	...	1914-15
105	2,653	400	3,158	1,328	476	...	1915-16
							Kotkasim
...	...	1,092	1,092	64	...	...	1914-15
...	...	254	254	99	...	...	1915-16
							Gangapur
99	1,113	63	1,275	1,260	205	...	1914-15
20	585	...	605	1,466	176	...	1915-16
							Total
1,927	15,980	2,240	20,147	9,887	970	10	1914-15
175	7,557	765	8,497	9,392	880	5	1915-16

Table III—*continued*

No. 24.—AREA (in acres) UNDER CROPS, AND SPECIFICATION OF CROPS, IN EACH DISTRICT IN JAIPUR—*continued*

District	Fibers			Dyes		Drugs and narcotics			
	Cotton	Others	Total	Indigo	Others	Opium	Tobacco	Others	Total
20	21	22	23	24	25	26	27	28	29
Jaipur									
1914-15	5,000	17	5,017	10	...	5	420	...	425
1915-16	4,300	...	4,300	8	...	3	250	...	253
Amber									
1914-15	4,918	70	4,988	...	...	...	210	...	212
1915-16	2,525	92	2,617	...	...	...	140	14	154
Sambhar									
1914-15	2,695	23	2,718	4	...	...	75	...	75
1915-16	2,985	15	3,000	...	...	...	77	...	77
Malpura									
1914-15	12,472	40	12,512	15	...	272	361	...	633
1915-16	7,200	19	7,219	12	...	80	190	...	270
Torawati									
1914-15	480	6	486	...	...	...	93	...	93
1915-16	400	6	406	...	...	2	120	...	122
Hindaun									
1914-15	6,961	...	6,961	...	...	32	156	...	188
1915-16	12,877	5	12,882	...	...	2	95	...	97
Dausa									
1914-15	8,799	65	8,864	...	...	...	176	...	176
1915-16	8,739	19	8,758	...	...	...	135	...	135
Madhopur									
1914-15	4,358	226	4,584	750	...	65	554	...	619
1915-16	4,191	64	4,255	500	...	13	222	...	235
Kotkasim									
1914-15	447	5	452	...	...	...	19	1	20
1915-16	51	2	53	...	...	...	17	...	17
Gangapur									
1914-15	3,451	791	4,242	...	...	105	189	...	294
1915-16	1,432	455	1,887	...	...	4	159	...	163
Total									
1914-15	49,581	1,243	50,824	779	...	479	2,253	3	2,735
1915-16	44,700	677	45,377	520	...	104	1,405	14	1,523

Fodder crops	Fruits and Vegetables including root crops	Miscellaneous crops: Food	Miscellaneous crops: Non-food	Total area cropped	Area cropped more than once	Net area cropped	District
30	31	32	33	34	35	36	37
							Jaipur
450	...	292	800	74,930	3,050	71,880	1914-15
1,300	...	225	900	57,888	1,400	56,488	1915-16
							Amber
360	2	540	755	36,426	3,049	33,377	1914-15
681	2	951	1,076	34,229	1,847	32,382	1915-16
							Sambhar
145	16	77	428	61,371	12,818	48,553	1914-15
264	16	60	186	34,137	6,558	27,579	1915-16
							Malpura
235	51	3,318	600	137,320	5,009	132,311	1914-15
1,132	46	2,500	50	62,015	2,100	59,915	1915-16
							Torawati
390	...	2	760	57,264	2,487	54,777	1914-15
600	...	...	370	43,906	1,061	42,845	1915-16
							Hindaun
2,717	240	21	61	110,561	8,036	102,525	1914-15
2,184	370	109	48	85,901	5,741	80,160	1915-16
							Dausa
2,010	840	310	599	74,312	2,175	72,137	1914-15
1,690	766	265	652	70,945	2,456	68,489	1915-16
							Madhopur
100	5	65	75	151,850	8,354	143,496	1914-15
141	...	34	7	120,208	5,453	114,755	1915-16
							Kotkasim
1,606	...	23	630	34,786	7,525	27,261	1914-15
1,608	...	18	1,612	29,775	1,959	27,816	1915-16
							Gangapur
541	25	443	424	106,047	4,494	101,553	1914-15
445	1	575	199	64,251	2,409	61,842	1915-16
							Total
8,554	1,179	5,091	5,072	844,867	56,997	787,870	1914-15
10,045	1,201	4,737	5,100	603,255	30,984	572,271	1915-16

Table III—*continued*

No. 25.—AREA (in acres) UNDER CROPS, AND SPECIFICATION OF CROPS, IN EACH DISTRICT IN TONK

District	Food-grains									Oilseeds						Condiments and spices	Sugarcane
	Rice	Wheat	Barley	Cholum or jawar (millet)	Cumbu or bajra (millet)	Maize	Gram (pulse)	Other food-grains, including pulses	Total	Linseed	Sesamum (Til or jinjili)	Rape and mustard	Groundnut	Others	Total		
1	2	3	4	5	6	7	8	9	10	11	12	13	14	15	16	17	18
Sironj																	
1914-15	54	78,607	187	30,591	8	6,512	15,248	...	131,207	1,700	8,958	4,542	...	...	15,200	...	25
1915-16	89	70,679	78	50,290	15	5,674	17,973	348	145 146	1,783	6,786	3,689	...	271	12,529	...	31
Chhabra																	
1914-15	52	20.079	403	25,996	29	1,898	6,190	150	54,797	2,045	1,237	1,269	44	...	4,595	35	19
1915-16	38	21,343	366	25,043	24	4,033	7,809	208	58,867	1,011	1,662	40	36	...	2,749	78	10
Pirawa																	
1914-15	208	4,376	790	26,811	35	3,484	2,963	627	39,294	568	1,737	...	113	...	2,418	162	59
1915-16	243	3,910	2,546	27,965	93	5,468	2,844	946	44,015	516	1,011	11	...	...	1,538	113	69
Nimbahera																	
1914-15	...	7,417	3,468	12,775	3	7,519	4,859	598	36,639	3,337	8,122	83	...	...	11,542	1,535	76
1915-16	6	3,807	3,471	20,638	11	5,998	8,136	990	43,057	4,386	6,191	89	...	1	10,667	818	94
Aligarh																	
1914-15	...	4,178	913	10,632	153	455	316	22	16,669	310	3,155	4	11	...	3,480	173	32
1915-16	...	5,359	564	8,386	176	335	1,062	12	15,894	224	1,611	4	31	...	1,870	185	71
Tonk																	
1914-15	7	8,144	6,276	30,718	4,088	1,701	3,862	1,654	56,450	338	4,559	22	...	...	4,919	1,202	62
1915-16	22	4,593	6,261	29,369	3,503	2,130	7,086	1,437	54,401	254	2,267	20	...	20	2,561	1,421	124
Total																	
1914-15	321	122,801	12,037	137,523	4,316	21,569	33,438	3,051	335,056	8,298	27,768	5,920	168	...	42,154	3,107	273
1915-16	398	109,694	13,286	161,691	3,822	23,638	44,910	3,941	361,380	8,174	19,528	3,853	67	292	31,914	2,615	399

Fibres			Dyes		Drugs and narcotics				Fodder crops	Fruits and Vegetables including root crops	Miscellaneous crops		Total area cropped	Area cropped more than once	Net area cropped	District
Cotton	Sann	Total	Indigo	Others	Opium	Tobacco	Others	Total			Food	Non-food				
19	20	21	22	23	24	25	26	27	28	29	30	31	32	33	34	35
																Sironj
2,722	227	2,949	...	...	13	19	...	32	...	267	987	...	150,667	4,842	145,825	1914-15
1,761	179	1,940	...	...	22	2,431	...	2,453	...	257	817	...	163,173	4,251	158,922	1915-16
																Chhabra
525	115	640	...	...	584	24	...	608	60	158	146	...	61,058	3,535	57,523	1914-15
121	216	337	...	...	1,299	128	...	1,427	55	83	187	...	63,793	2,519	61,274	1915-16
																Pirawa
9,703	248	9,951	...	...	495	36	...	531	...	23	418	...	52,856	3,498	49,358	1914-15
7,012	40	7,052	...	...	940	47	32	1,019	...	29	901	...	54,736	2,911	51,825	1915-16
																Nimbahera
11,427	498	11,925	...	...	273	14	...	287	602	5	25	...	62,636	7,080	55,556	1914-15
5,761	734	6,495	...	...	1,815	17	2	1,834	1,017	17	41	(a) 337	64,377	6,935	57,442	1915-16
																Aligarh
305	3	308	...	...	...	42	...	42	31	84	...	21	20,840	436	20,404	1914-15
154	3	157	10	...	...	7	...	7	104	18	14	...	18,330	321	18,009	1915-16
																Tonk
3,062	...	3,062	127	1	4	137	...	141	516	268	205	...	66,953	1,262	65,691	1914-15
1,541	6	1,547	148	4	1	31	5	37	597	411	136	123	61,510	2,479	59,031	1915-16
																Total
27,744	1,091	28,835	127	1	1,369	272	...	1,641	1,209	805	1,781	21	415,010	20,653	394,357	1914-15
16,350	1,178	17,528	158	4	4,077	2,661	39	6,777	1,773	815	2,096	460	425,919	19,416	406,503	1915-16

(a) Includes Fibres "others"

Table III—*continued*

No. 26.—AREA (in acres) UNDER CROPS, AND SPECIFICATION OF CROPS, IN EACH DISTRICT IN BHARATPUR

District	Food-grains									Oilseeds					Condiments and spices	Sugarcane
	Rice	Wheat	Barley	Cholum or jawar (millet)	Cumbu or bajra (millet)	Maize	Gram (pulse)	Other food-grains including pulses	Total	Linseed	Sesamum (Til or jinjili)	Rape and mustard	Others	Total		
1	2	3	4	5	6	7	8	9	10	11	12	13	14	15	16	17
Bharatpur																
1914-15 .	14	42,215	48,611	49,470	121,950	951	109,109	64,854	437,174	2	3,344	15,820	1,714	20,880	3,742	170
1915-16 .	7	23,987	44,424	46,193	117,430	1,095	14,504	58,978	306,618	1	2,866	3,747	(*a*) 28	6,642	7,131	279
Dig																
1914-15 .	81	18,751	33,185	72,792	93,557	460	121,443	23,095	363,364	...	3,170	23,830	7	32,007	767	5
1915-16 .	56	10,016	35,945	67,018	111,133	399	17,828	16,884	259,279	...	3,222	19,622	2	22,846	782	7
Total																
1914-15 .	95	60,966	81,796	122,262	215,507	1,411	230,552	87,949	800,538	2	6,514	44,650	1,721	52,887	4,509	175
1915-16 .	63	34,003	80,369	113,211	228,563	1,494	32,332	75,862	565,897	1	6,088	23,369	30	29,488	7,913	286

No. 27.—AREA (in acres) UNDER CROPS, AND SPECIFICATION OF CROPS, IN EACH DISTRICT IN KOTAH

District	Food-grains									Oilseeds					Condiments and spices	Sugarcane
	Rice	Wheat	Barley	Cholum or jawar (millet)	Cumbu or bajra (millet)	Maize	Gram (pulse)	Other food-grains including pulses	Total	Linseed	Sesamum (Til or jinjili)	Rape and mustard	Others	Total		
1	2	3	4	5	6	7	8	9	10	11	12	13	14	15	16	17
Kotah																
1914-15 .	1,680	323,883	14,566	319,502	...	32,308	144,479	19,307	855,725	23,760	75,838	...	306	99,804	3,024	712
1915-16 .	1,170	274,778	10,192	382,833	...	38,055	165,921	19,201	892,150	24,077	53,025	...	37	77,139	4,790	874
Kotris																
1914-15 .	134	25,911	1,165	25,560	...	2,585	11,558	1,545	68,458	1,901	6,067	...	16	7,984	242	57
1915-16 .	94	21,982	815	30,627	...	3,044	13,274	1,536	71,372	1,926	4,242	...	3	6,171	383	70
Total																
1914-15 .	1,814	349,794	15,731	345,062	...	34,893	156,037	20,852	924,183	25,661	81,905	...	322	107,788	3,266	769
1915-16 .	1,264	296,760	11,007	413,460	...	41,099	179,195	20,737	963,522	26,003	57,267	...	40	83,310	5,173	944

(*a*) Includes 8 acres of groundnut

AREA UNDER CROPS
(BHARATPUR, KOTAH)

Fibres			Dyes		Drugs and narcotics				Fodder crops	Fruits and Vegetables including root crops	Miscellaneous crops		Total area cropped	Area cropped more than once	Net area cropped	District
Cotton	Sann	Others	Indigo	Others	Opium	Tobacco	Others	Total			Food	Non-food				
18	19	20	21	22	23	24	25	26	27	28	29	30	31	32	33	34
																Bharatpur
25,280	907	...	23	91	...	1,514	...	1,514	21,593	3,633	...	...	515,007	109,145	405,862	1914-15
19,607	601	...	18	90	...	836	...	836	41,354	5,396	...	...	388,572	31,147	357,425	1915-16
																Dig
45,246	1174	...	5	...	...	696	...	696	28,619	1,093	...	...	472,976	90,040	382,936	1914-15
19,050	696	...	2	...	...	326	...	226	48,763	1,740	...	...	353,491	26,353	327,138	1915-16
																Total
70,526	2,081	...	28	91	...	2,210	...	2,210	50,212	4,726	...	...	987,983	199,185	788,798	1914-15
38,657	1,297	...	20	90	...	1,162	...	1,162	90,117	7,136	...	...	742,063	57,500	684,563	1915-16

Fibres			Dyes		Drugs and narcotics				Fodder crops	Fruits and Vegetables including root crops	Miscellaneous crops		Total area cropped	Area cropped more than once.	Net area cropped	District
Cotton	Sann	Others	Indigo	Others	Opium	Tobacco	Others	Total			Food.	Non-food				
18	19	20	21	22	23	24	25	26	27	28	29	30	31	32	33	34
																Kotah
26,926	2,587	1	346	50	3,955	2,223	6	6,184	40,690	4,236	3,461	2	1,043,748	31,357	1,012,391	1914-15
9,201	2,027	3	494	36	4,934	684	3	5,621	41,948	3,988	2,553	2	1,040,826	21,114	1,019,712	1915-16
																Kotris
2,154	207	...	28	4	317	178	...	495	3,255	339	276	...	83,499	2,508	80,991	1914-15
736	162	...	40	3	395	55	...	450	3,356	319	204	...	83,266	1,689	81,577	1915-16
																Total
29,080	2,794	1	374	54	4,272	2,401	6	6,679	43,945	4,575	3,737	2	1,127,247	33,865	1,093,382	1914-15
9,937	2,189	3	534	39	5,329	739	3	6,071	45,304	4,307	2,757	2	1,124,092	22,803	1,101,289	1915-16

Table III—*continued*

No. 28.—AREA (IN ACRES) UNDER CROPS, AND SPECIFICATION OF CROPS, IN EACH DISTRICT IN KASHMIR

District	Food-grains									
	Rice	Wheat	Barley	Cholum or jawar (millet)	Cumbu or bajra (millet)	Ragi or marua	Maize	Gram (pulse)	Other food-grains, including pulses	Total
1	2	3	4	5	6	7	8	9	10	11
Jammu										
1914-15	30,433	98,774	28,965	2,946	29,081	92	10,668	3,456	72,533	276,948
1915-16	31,105	76,521	12,536	3,783	30,415	655	23,304	248	50,273	228,840
Mirpore										
1914-15	1,146	134,550	7,563	1,237	47,315	...	49,883	4,774	39,156	285,624
1915-16	1,169	96,547	3,283	1,336	48,033	...	50,758	5,517	28,693	235,336
Jasrota										
1914-15	40,741	42,992	7,855	580	7,914	64	21,388	414	22,359	144,307
1915-16	35,758	20,013	6,696	711	8,391	3	25,416	471	19,786	117,228
Udhampur										
1914-15	19,497	26,152	25,235	1	7	225	56,519	72	39,585	167,293
1915-16	18,754	26,719	24,223	...	12	6	52,778	643	34,857	157,992
Reasi										
1914-15	16,424	42,521	5,012	83	322	...	72,043	45	14,796	151,246
1915-16	16,837	35,368	3,699	120	867	...	71,864	137	25,085	153,977
Gilgit										
1914-15	278	5,211	1,843	...	...	...	2,096	...	3,512	12,940
1915-16	122	5,345	1,523	...	...	...	2,198	...	3,460	12,648
Southern Kashmir										
1914-15	170,482	28,975	2,647	3	...	2,560	78,667	5	15,447	298,786
1915-16	171,118	26,934	6,065	...	2	2,221	60,734	6	12,896	279,976
Northern Kashmir										
1914-15	121,480	24,923	6,528	...	...	4,483	116,027	...	12,113	285,554
1915-16	124,343	25,806	11,122	...	...	5,329	110,890	1	13,467	290,958
Muzaffarabad										
1914-15	9,721	6,678	3,081	...	...	...	76,844	...	7,236	103,560
1915-16	9,830	6,861	1,583	...	...	...	76,824	...	4,713	99,811
Ladakh										
1914-15	...	15,187	29,905	...	...	...	17	...	18,480	63,589
1915-16	...	15,909	29,872	...	...	...	...	...	19,216	64,997
Total										
1914-15	410,202	425,963	118,634	4,850	84,639	7,424	484,152	8,766	245,217	1,789,847
1915-16	409,016	336,023	100,602	5,950	87,720	8,214	474,766	7,023	212,446	1,641,760

Oilseeds					Condiments and spices	Sugar		Fibres				District
Linseed	Sesamum (Til or jinjili)	Rape and mustard	Others	Total		Sugarcane	Others	Cotton	Sann	Others	Total	
12	13	14	15	16	17	18	19	20	21	22	23	24
												Jammu
960	2,814	593	1,966	6,333	669	6,502	...	9,213	2,984	30	12,227	1914-15
801	5,736	483	2,134	9,154	580	4,753	...	6,238	2,103	55	8,396	1915-16
												Mirpore
490	1,437	7,999	17	9,943	389	283	...	17,319	1,604	88	19,011	1914-15
234	2,549	8,201	30	11,014	245	103	...	10,777	1,282	47	12,106	1915-16
												Jasrota
461	1,665	3,014	845	5,985	339	1,487	...	3,543	1,141	17	4,701	1914-15
382	2,546	823	1,965	5,716	275	1,097	...	3,483	833	52	4,368	1915-16
												Udhampur
4	1,261	3,225	...	4,490	146	567	...	1,955	471	9	2,435	1914-15
57	1,558	2,619	1	4,235	235	625	...	1,440	319	8	1,767	1915-16
												Reasi
28	1,885	2,818	8	4,739	160	508	...	3,579	329	24	3,932	1914-15
21	1,959	2,396	8	4,384	326	660	11	2,401	345	34	2,780	1915-16
												Gilgit
...	7	...	...	7	...	...	...	22	...	...	22	1914-15
...	1	...	...	1	...	...	2	10	...	...	10	1915-16
												Southern Kashmir
6,435	3,984	12,057	9,504	31.980	829	...	...	6,639	...	...	6,639	1914-15
13,391	4,337	4,585	17,792	40,105	960	...	...	2,934	1	...	2,935	1915-16
												Northern Kashmir
16,061	7,670	8,950	72	32,753	212	...	...	3,717	...	...	3,717	1914-15
29,959	8,089	8,732	7,560	54,340	265	...	...	2,123	...	...	2,123	1915-16
												Muzaffarabad
54	107	401	91	653	8	15	...	276	23	...	299	1914-15
207	11	175	...	393	12	12	...	63	3	...	66	1915-16
												Ladakh
...	...	698	...	698	8	...	...	...	...	...	...	1914-15
...	...	618	...	618	64	...	...	...	...	...	...	1915-16
												Total
24,493	20,830	39,755	12,503	97,581	2,760	9,362	...	46,263	6,552	168	52,983	1914-15
45,052	26,786	28,622	29,490	129,960	2,962	7,250	13	29,469	4,886	196	34,551	1915-16

Table III—*concluded*

No. 28.—AREA (IN ACRES) UNDER CROPS, AND SPECIFICATION OF CROPS, IN EACH DISTRICT IN KASHMIR—*continued*

District	Dyes		Drugs and narcotics							
	Indigo	Others	Opium	Coffee	Tea	Tobacco	Cinchona	Indian hemp	Others	Total
25	26	27	28	29	30	31	32	33	34	35
Jammu										
1914-15	1	2	...	...	1	939	...	...	14	954
1915-16	4	1	...	...	...	682	...	...	44	726
Mirpore										
1914-15	3	112	...	...	...	396	...	...	8	404
1915-16	2	220	...	...	...	336	...	...	2	338
Jasrota										
1914-15	...	...	...	...	2	372	...	...	4	378
1915-16	4	1	...	...	2	285	...	...	33	320
Udhampur										
1914-15	...	...	485	...	...	308	...	...	115	908
1915-16	...	27	401	...	...	201	...	...	141	743
Reasi										
1914-15	...	...	...	...	...	289	...	...	104	393
1915-16	...	...	...	...	13	254	73	4	44	388
Gilgit										
1914-15	...	...	...	...	...	2	...	...	...	2
1915-16	...	...	...	...	...	3	...	...	...	3
Southern Kashmir										
1914-15	...	...	...	...	...	668	...	...	705	1,373
1915-16	...	...	...	...	...	1,043	...	...	34	1,077
Northern Kashmir										
1914-15	...	...	...	...	...	242	...	...	106	348
1915-16	...	...	...	...	...	256	...	...	106	362
Muzaffarabad.										
1914-15	...	...	...	...	...	1	...	...	...	1
1915-16	...	...	...	...	...	2	...	...	...	2
Ladakh.										
1914-15	...	...	...	...	...	164	...	...	...	164
1915-16	...	...	...	...	...	205	...	...	...	205
Total										
1914-15	4	114	485	...	3	3,381	...	...	1,056	4,925
1915-16	10	249	401	...	15	3,267	73	4	404	4,164

Fodder crops	Fruits and Vegetables including root crops	Miscellaneous crops: Food	Miscellaneous crops: Non-food	Total area cropped	Area cropped more than once	Net area cropped	District
36	37	38	39	40	41	42	43
							Jammu
9,068	1,916	967	66	315,653	97,994	217,659	1914-15
10,360	2,202	807	88	265,911	72,342	193,569	1915-16
							Mirpore
2,844	115	8,517	5	327,250	89,272	237,978	1914-15
2,298	396	93	20	262,171	46,977	215,194	1915-16
							Jasrota
740	348	242	734	159,261	38,251	121,010	1914-15
518	370	135	776	130,805	16,586	114,219	1915-16
							Udhampur
7	353	75	...	176,274	24,728	151,546	1914-15
3	415	67	2	166,111	31,460	134,651	1915-16
							Reasi
23	266	208	344	161,819	...	161,819	1914-15
73	98	143	16	162,856	...	162,856	1915-16
							Gilgit
1,249	110	185	...	14,515	1,215	13,300	1914-15
983	619	243	...	14,509	3,311	11,198	1915-16
							Southern Kashmir
173	1,148	11,579	1,722	354,229	365	353,864	1914-15
115	1,223	12,146	2,496	341,033	384	340,649	1915-16
							Northern Kashmir
733	53	12,083	...	335,453	2,996	332,457	1914-15
1,378	6,761	2,139	...	358,326	16	358,310	1915-16
							Muzaffarabad
1,210	26	230	4	106,006	3,159	102,847	1914-15
991	176	174	6	101,643	4	101,639	1915-16
							Ladakh
17,757	762	4,199	...	87,177	11,926	75,251	1914-15
17,606	820	2,523	...	86,833	13,174	73,659	1915-16
							Total
33,804	5,097	38,285	2,875	2,037,637	269,906	1,767,731	1914-15
34,325	13,080	18,470	3,404	1,890,198	184,254	1,705,944	1915-16

Table IV

No. 29.—LIVE-STOCK, PLOUGHS, AND CARTS IN EACH STATE

State	Bulls and bullocks	Cows	Buffaloes		Young stock (calves and buffalo calves)	Sheep	Goats	Horses and ponies	Mules and donkeys	Camels	Ploughs	Carts
			Bull	Cow								
1	2	3	4	5	6	7	8	9	10	11	12	13
									Mules | Donkeys			
Mysore												
1910-11	1,631,871	1,581,341	89,510	474,730	1,238,368	2,738,199	1,762,036	20,647	59,078	53	829,071	237,937
1911-12	1,631,871	1,581,341	89,510	474,730	1,238,368	2,738,199	1,762,036	20,647	59,078	53	829,071	237,937
1912-13	1,631,871	1,581,341	89,510	474,730	1,238,368	2,738,199	1,762,036	20,647	59,078	53	829,071	237,937
1913-14	1,631,871	1,581,341	89,510	474,730	1,238,368	2,738,199	1,762,036	20,647	59,078	53	829,071	237,937
1914-15	1,631,871	1,581,341	89,510	474,730	1,238,368	2,738,199	1,762,036	20,647	59,078	53	829,071	237,937
1915-16	1,683,239	1,610,751	107,675	486,242	1,236,994	3,081,147	1,835,488	19,007	51,899	69	873,560	253,403
Banganapalle												
1910-11	7,132	2,119	929	7,029	...	19,052		92	637	...	3,025	1,998
1911-12	6,731	1,938	1,001	7,160	...	15,150		84	656	...	3,019	2,543
1912-13	6,765	1,908	636	7,122	...	16,000		85	708	...	3,122	2,137
1913-14	6,262	1,622	461	6,640	...	19,399		80	692	...	3,011	1,742
1914-15	6,019	2,066	500	6,442	...	19,898		92	546	...	2,910	1,903
1915-16	6,034	1,866	477	6,216	...	18,581		88	639	...	2,864	1,947
Cochin												
1910-11	57,835	47,433	32,567	8,330	14,061	22,108	11,295	292	12 | 122	...	46,413	3,421
1911-12	53,397	50,155	32,801	9,488	23,617	4,582	30,146	407	98 | 64	...	45,751	3,829
1912-13	58,700	53,005	31,275	10,286	24,455	23,484	10,664	564	106	...	48,311	3,738
1913-14	53,105	49,347	29,962	8,116	23,597	25,853	7,433	369	3 | 278	...	46,031	3,776
1914-15	53,712	50,663	31,306	9,414	25,210	2,875	29,096	591	8 | 13	...	50,031	3,960
1915-16	52,626	50,505	30,057	9,701	26,137	3,269	30,410	431	... | 215	...	48,448	4,230
Gwalior												
1910-11	736,189	787,047	13,783	341,861	961,952	233,942	561,539	53,874	25,972	2,018	329,930	84,121
1911-12	774,163	894,207	17,597	370,268	1,179,761	223,809	544,052	59,947	32,258	2,100	349,216	88,927
1912-13	883,233	872,954	19,421	361,995	1,118,141	217,768	531,150	63,918	32,217	2,071	364,801	93,595
1913-14	927,100	904,304	24,624	386,039	1,139,431	216,573	540,360	67,230	39,623	2,442	381,571	87,088
1914-15	903,467	874,349	18,530	376,226	1,124,101	202,948	533,165	66,242	33,150	2,166	372,408	99,159
1915-16	903,467	874,349	18,530	376,226	1,124,101	202,948	533,165	66,242	33,150	2,166	372,408	99,159
Indore												
1910-11	236,861	312,632	15,816	118,145	199,381	35,194	133,834	15,284	6,956	2,563	103,667	44,468
1911-12	239,222	284,336	19,276	118,532	197,027	33,962	129,890	16,219	7,434	883	105,967	46,189
1912-13	255,710	308,112	18,498	119,865	239,008	30,409	153,772	17,880	7,284	1,099	108,385	46,016
1913-14	258,637	348,706	11,789	126,863	223,347	26,769	153,910	18,168	6,693	2,120	107,600	50,894
1914-15	266,726	355,644	13,470	125,995	233,010	42,142	167,615	17,807	6,979	1,028	133,384	65,304
1915-16	298,627	386,893	12,435	140,759	270,590	36,224	176,137	19,281	7,828	1,323	97,953	53,828
Bhopal												
1910-11	174,129	214,317	3,696	75,755	201,366	47,582		14,455	3,835	22	79,742	34,631
1911-12	174,340	248,913	10,756	79,683	257,244	58,289		15,195	4,380	47	69,089	41,264
1912-13	194,957	271,181	2,067	84,785	228,602	1,200	66,424	16,465	4,470	110	75,531	42,849
1913-14	139,411	327,758	2,704	86,969	152,242	25,132	36,134	15,910	4,341	66	77,790	43,120
1914-15	229,319	216,842	2,218	112,130	9,131	14,634	18,899	21,116	987	46	68,954	37,608
1915-16	188,725	261,447	2,325	102,433	15,269	5,465	14,100	9,235	942	36	68,741	43,087
Rajgarh(a)												
1910-11	28,553	43,997	6,095	23,039	88,240	1,976	17,343	3,767	1,358	83	13,928	3,377
1911-12	30,610	50,262	7,181	24,099	99,729	2,295	17,532	4,275	1,118	59	14,624	3,526
1912-13	32,872	50,793	5,370	23,992	98,453	3,089	18,144	4,834	1,316	47	16,326	3,958
1913-14	33,310	51,967	389	23,901	101,351	2,812	20,095	4,325	1,458	56	16,457	4,191
1914-15	35,303	52,386	369	25,489	111,433	2,478	18,685	5,208	1,505	54	17,378	4,447
1915-16	38,647	54,126	356	25,286	114,138	2,154	18,908	5,357	1,592	60	17,927	5,393
Narsingarh(a)												
1910-11	20,169	32,162	15,202	618	42,872	517	10,478	2,398	12 | 771	53	7,737	2,974
1911-12	21,303	34,716	15,522	492	49,216	591	11,071	2,770	11 | 818	54	8,212	3,221
1912-13	21,097	33,955	15,331	418	44,940	581	10,770	2,808	11 | 792	51	8,300	3,247
1913-14	22,250	34,719	15,624	410	45,112	614	10,658	2,990	11 | 846	68	8,330	3,188
1914-15	23,942	36,224	15,840	412	46,395	319	10,696	3,100	11 | 838	54	8,629	3,458
1915-16	24,942	35,711	15,990	396	47,317	1,427	10,755	3,517	106 | 740	74	9,058	3,713
Barwani(b)												
1910-11	22,946	26,999	85	11,892	21,678	1,523	18,201	1,353	573	1	14,857	5,575
1911-12	34,073	28,148	731	11,587	21,306	1,146	18,775	1,473	427	...	15,358	6,081
1912-13	31,283	19,440	545	8,323	10,720	192	12,949	746	168	...	15,566	5,843
1913-14	36,433	23,925	666	11,197	16,476	605	19,790	1,025	277	1	15,783	6,200
1914-15	37,123	26,676	1,133	12,214	18,432	17,459		1,077	305	1	16,382	6,006
1915-16	37,792	28,686	1,373	13,867	20,374	21,862		1,053	242	...	16,540	6,458
Nagod												
1910-11	23,525	29,463	1,456	7,555	11,381	5,296	8,400	779	11 | 79	16	7,328	275
1911-12	23,833	30,666	1,648	7,854	12,582	6,126	8,683	937	... | 71	21	8,177	360
1912-13	31,093	30,834	1,968	6,717	14,822	4,845	10,094	1,342	... | 78	20	8,442	369
1913-14	24,106	28,841	1,762	7,734	14,319	7,620	9,738	1,117	... | 56	19	8,387	451
1914-15	24,167	30,244	1,424	7,753	13,428	8,002	10,106	1,151	... | 62	23	8,252	430
1915-16	25,996	32,075	1,826	8,135	14,424	4,915	12,226	1,146	... | 72	19	8,667	480

Note.—Animals in towns, cities, and cantonments are included where it is possible to secure their enumeration. Oxen and buffaloes no old enough for work or to produce young are classed as "young stock"

(*a*) A cattle census is taken by the patwaris every year after the kharif crop inspection in November. Animals in tow ns are included

(*b*) Enumeration of live-stock is taken by the patwari every year

Table IV—*continued*

No. 29.—LIVE-STOCK, PLOUGHS, AND CARTS IN EACH STATE—*continued*

State	Bulls and bullocks	Cows	Buffaloes		Young stock (calves and buffalo calves)	Sheep	Goats	Horses and ponies	Mules and donkeys		Camels	Ploughs	Carts
			Bull	Cow					Mules	Donkeys			
1	2	3	4	5	6	7	8	9	10		11	12	13
Bikaner (a)													
1910-11	44,267	99,775	4,135	20,378	72,005	509,300	86,164	719	6	2,369	31,528	42,087	1,640
1911-12	40,486	103,994	1,978	16,213	126,255	394,249	105,484	678	2	2,041	30,509	40,517	1,623
1912-13	49,072	180,064	16,810	17,167	67,815	357,130	78,341	1,463	7	2,360	29,757	58,443	1,824
1913-14	48,895	118 662	4,698	16,575	64,524	531,021	97,638	1,040	103	2,415	31,455	40,666	1,575
1914-15	36,456	162,787	10,365	16,456	90,048	664,590	104,840	1,340	45	2,585	34,984	48,603	1,742
1915-16	71,902	703,915	2,667	23,477	128,269	866,706	163,822	2,194	1	4,471	62,990	92,034	3,448
Marwar													
1910-11	80,151	88,059	3,722	20,279	81,155	488,228	276,676	558	6,598		8,582	47,426	17,352
1911-12	77,631	92,023	3,970	22,880	89,203	429,576	253,890	536	6,738		5,900	41,929	16,378
1912-13	79,667	94,396	4,229	20,083	88,308	431,330	266,597	643	6,923		5,905	43,980	16,774
1913-14	87,019	106,946	3,470	24,449	99,162	459,522	293,623	609	6,144		6,668	47,915	18,716
1914-15	93,068	116,237	4,150	23,634	109,905	477,061	272,866	994	7,000		7,793	53,389	18,931
1915-16	75,920	90,966	1,731	20,894	67,300	351,461	334,967	636	6,121		6,803	41,472	17,487
Jaipur													
1910-11	143,061	134,308	6,710	61,556	88,774	136,667	281,332	4,427	5	13,666	3,907	63,631	19,111
1911-12	124,575	126,828	7,495	60,734	84,229	142,611	237,051	4,375	1	12,622	3,724	58,206	17,330
1912-13	131,390	140,365	12,142	64,360	93,906	152,284	283,331	4,811	16,452		4,161	62,973	18,556
1913-14	123,966	137,478	12,732	64,777	125,298	200,059	221,205	4,389	14,387		3,601	60,855	18,866
1914-15	126,029	139,136	13,648	66,643	92,960	208,967	249,869	4,579	14,448		4,000	60,637	16,234
1915-16	110,052	119,547	5,369	61,664	73,911	125,265	182,991	8,136	13,307		4,069	51,459	18,363
Kishangarh													
1910-11	19,586	39,359	1,462	8,697	14,357	68,855	32,975	440	8	1,395	413	7,683	2,300
1911-12	19,160	42,462	1,609	10,495	11,949	69,872	37,123	526	8	1,395	469	8,452	3,040
1912-13	19,284	44,466	1,650	9,677	15,213	65,077	44,942	581	6	1,679	463	9,146	2,632
1913-14	17,478	40,176	1,507	8,980	15,460	58,706	36,936	596	9	1,745	577	7,564	2,411
1914-15	19,681	47,624	1,311	9,715	14,283	65,983	37,641	509	2	1,853	542	8,554	2,401
1915-16	19,837	42,586	2,603	6,929	7,258	64,391	38,796	664	2	1,447	656	8,313	2,497
Alwar (b)													
1910-11	149,873	169,701	15,499	87,275	158,223	421,531		6,032	17,349		3,429	63,404	7,847
1911-12	129,432	142,630	11,667	72,671	134,634	73,231	280,830	3,829	14,418		2,968	54,623	6,850
1912-13	129,432	142,630	11,667	72,671	134,634	354,061		3,829	14,418		2,968	54,623	6,850
1913-14	119,618	164,182	10,479	75,247	161,573	253,704		4,828	14,701		3,061	65,539	7,461
1914-15	119,618	164,182	10,479	75,247	161,573	253,704		4,828	14,701		3,061	65,539	7,461
1915-16	119,618	164,182	10,479	75,247	161,573	253,704		4,828	87	14,614	3,061	65,539	7,461
Bharatpur(c)													
1910-11	86,840	94,869	20,674	55,994	119,920	53,072	144,156	5,692	820	14,921	1,584	51,484	5,232
1911-12	86,728	104,106	24,707	59,615	144,148	57,835	148,425	6,431	813	15,683	1,537	52,897	5,672
1912-13	86,957	113,308	26,344	62,386	142,613	54,007	148,814	6,832	834	16,550	1,382	54,659	5,966
1913-14	84,981	120,442	27,509	61,823	148,191	46,474	133,927	6,816	843	15,444	1,440	53,346	6,244
1914-15	84,582	117,750	25,518	59,515	148,455	41,682	125,426	6,358	330	15,164	1,712	52,600	6,139
1915-16	92,503	129,705	27,162	63,968	159,647	46,117	137,044	6,703	355	14,983	1,609	57,080	6,473
Jhalawar													
1910-11	17,882	35,500	377	12,823	21,663	2,063	21,346	2,431	...	927	440	7,179	1,780
1911-12	17,685	35,222	362	12,453	20,163	1,966	21,846	2,647	...	979	327	7,226	1,616
1912-13	18,260	37,015	348	12,906	19,408	2,172	21,059	2,803	...	1,045	251	7,446	1,917
1913-14	17,059	42,804	216	12,745	22,545	1,816	18,858	2,802	72	928	86	7,606	2,075
1914-15	17,370	45,626	226	13,037	24,544	2,609	21,530	3,024	70	967	84	7,829	2,150
1915-16	18,215	48,519	346	13,242	27,748	2,472	23,562	3,143	...	940	90	8,074	2,144
Tonk													
1910-11	69,600	87,244	5,564	40,521	74,756	40,181	56,626	5,250	1	3,151	195	26,301	8,895
1911-12	84,817	86,739	4,427	34,743	37,558	42,737	62,240	7,604	167	4,289	252	27,194	9,173
1912-13	87,171	89,107	5,140	33,147	53,365	43,695	57,438	7,548	171	4,275	302	27,312	9,208
1913-14	110,315	112,512	3,214	41,027	45,536	45,825	57,522	7,282	8	3,500	238	32,244	8,641
1914-15	86,021	84,384	3,175	31,998	66,710	35,019	46,299	6,518	5	3,127	168	29,287	7,601
1915-16	115,520	114,650	4,313	42,330	80,890	48,964	65,397	7,137	3	3,498	347	38,432	12,465
Kotah													
1910-11	159,038	162,780	6,817	81,162	181,699	43,384	138,560	9,463	5	5,790	3,537	48,372	17,923
1911-12	174,391	183,194	6,583	80,944	217,186	36,228	148,008	10,953	8	6,206	4,045	53,411	19,592
1912-13	181,338	184,873	6,586	82,369	219,465	36,095	149,017	11,622	19	6,724	4,158	55,416	20,962
1913-14	213,358	207,113	4,841	87,905	259,756	40,098	205,351	15,356	31	8,127	2,411	67,051	24,694
1914-15	213,358	207,113	4,841	87,905	259,756	40,098	205,351	15,356	31	8,127	2,411	67,051	24,694
1915-16	213,358	207,113	4,841	87,905	259,756	40,098	205,351	15,356	31	8,127	2,411	67,051	24,694
Total													
1910-11	3,709,508	3,989,105	244,099	1,457,639	3,591,851	8,429,631		147,953	166,427		58,424	1,793,265	500,857
1911-12	3,744,448	4,121,880	258,821	1,474,641	3,944,175	8,149,536		159,533	171,783		52,948	1,792,939	515,191
1912-13	3,930,152	4,249,747	269,537	1,472,999	3,852,236	8,157,110		169,421	177,691		52,798	1,851,853	524,378
1913-14	3,955,174	4,402,839	246,157	1,526,127	3,896,289	8,326,015		175,579	181,813		54,362	1,876,817	529,270
1914-15	4,007,832	4,311,274	248,013	1,534,955	3,787,742	8,447,787		180,537	171,937		58,180	1,900,888	547,566
1915-16	4,095,020	4,957,592	250,555	1,564,917	3,835,696	8,960,289		174,154	165,412		85,788	1,945,620	566,730

(*a*) Animals in cities and towns are not included

(*b*) Animals in towns, cities, and cantonments are included

(*c*) A census of cattle is taken by the patwaris each year at the time of kharif crop inspection in September, Animals in cities, towns and military lines are included

Table IV—*continued*

No. 30.—LIVE-STOCK, PLOUGHS, AND CARTS IN EACH DISTRICT IN MYSORE

District and year of enumeration	Bulls and bullocks	Cows	Buffaloes		Young stock (calves and buffalo calves)	Sheep	Goats	Horses and ponies	Mules and donkeys	Camels	Ploughs	Carts
			Bull	Cow								
1	2	3	4	5	6	7	8	9	10	11	12	13
Bangalore												
1910-11	187,677	253,240	6,748	48,696	148,230	259,932	337,638	4,031	14,546	3	108,474	36,170
1915-16	184,108	257,700	7,176	47,770	155,588	288,848	341,448	3,436	12,481	4	111,067	36,018
Kolar												
1910-11	187,261	184,579	11,893	58,320	125,003	515,879	270,419	2,827	12,889	...	92,875	31,674
1915-16	200,362	190,632	15,099	60,426	132,086	601,961	292,175	2,472	11,732	1	97,915	31,995
Tumkur												
1910-11	209,609	172,878	11,596	53,287	136,944	595,904	332,202	2,634	8,808	...	106,386	23,865
1915-16	221,408	191,429	17,358	51,550	154,280	708,973	343,869	2,594	8,453	...	115,957	28,114
Mysore												
1910-11	345,169	415,688	10,648	74,791	255,610	717,607	409,452	3,212	11,140	49	201,254	62,425
1915-16	339,115	399,761	10,584	76,449	231,792	745,966	429,041	3,233	8,610	60	208,871	63,537
Hassan												
1910-11	214,097	212,835	8,379	55,618	151,598	246,492	123,721	2,942	2,746	...	102,687	14,487
1915-16	222,016	217,570	8,514	57,535	148,903	285,963	126,935	2,535	2,236	...	110,442	16,466
Shimoga												
1910-11	192,874	146,574	21,273	65,625	198,260	27,888	64,411	1,306	1,057	1	86,795	33,302
1915-16	196,008	135,244	24,051	67,852	184,875	33,017	62,247	1,273	890	...	87,297	34,888
Kadur												
1910-11	126,912	97,125	9,675	36,317	98,355	73,415	44,996	1,125	2,017	...	56,349	12,086
1915-16	136,797	106,478	10,414	39,557	99,830	68,043	48,559	979	1,981	2	60,095	14,380
Chitaldrug												
1910-11	168,282	98,422	9,298	82,076	124,468	301,082	179,197	2,570	5,875	...	74,251	23,928
1915-16	183,425	111,937	14,479	85,103	129,640	348,376	191,214	2,485	5,516	2	81,916	28,005
Total												
1910-11	1,631,871	1,581,341	89,510	474,730	1,238,368	2,738,199	1,762,036	20,647	59,078	53	829,071	237,937
1915-16	1,683,239	1,610,751	107,675	486,242	1,236,994	3,081,147	1,835,488	19,007	51,899	69	873,560	253,403

Note.—Until 1898-99 statistics were collected every year by the shanbog and patel of each village by enquiry or inspection. Since that year a census is taken every five years as nearly as possible simultaneously throughout the State. The last census was taken in January 1916. Stock in municipalities are included

Table IV—*continued*

No 31—LIVE-STOCK, PLOUGHS, AND CARTS IN EACH DISTRICT IN GWALIOR

District	Bulls and bullocks	Cows	Buffaloes		Young stock (calves and buffalo calves)	Sheep	Goats	Horses and ponies	Mules and donkeys	Camels	Ploughs	Carts
			Bull	Cow								
1	2	3	4	5	6	7	8	9	10	11	12	13
Bhind												
1914-15	87,584	61,373	3,719	41,135	97,819	28,853	67,598	8,707	6,268	516	44,940	8,087
1915-16	87,584	61,373	3,719	41,135	97,819	28,853	67,598	8,707	6,268	516	44,940	8,087
Tomarghar												
1914-15	106,377	77,902	2,489	45,402	91,217	15,495	88,698	8,123	5,439	304	51,875	9,161
1915-16	106,377	77,902	2,489	45,402	91,217	15,495	88,698	8,123	5,439	304	51,875	9,161
Gwalior												
1914-15	69,278	68,977	1,052	27,291	57,784	32,896	45,819	3,106	5,164	38	29,210	10,169
1915-16	69,278	68,977	1,052	27,291	57,784	32,896	45,819	3,106	5,164	38	29,210	10,169
Bhilsa												
1914-15	100,803	82,226	1,225	22,701	107,932	7,008	9,766	5,099	975	20	28,269	9,573
1915-16	100,803	82,226	1,225	22,701	107,932	7,008	9,766	5,099	975	20	28,269	9,573
Narwar												
1914-15	143,478	138,821	2,292	53,983	161,339	58,300	107,392	5,746	3,181	114	57,471	15,038
1915-16	143,478	138,821	2,292	53,983	161,339	58,300	107,392	5,746	3,181	114	57,471	15,038
Sheopur												
1914-15	44,468	55,561	845	20,331	53,066	4,328	40,904	1,871	1,417	38	15,879	6,563
1915-16	44,468	55,561	845	20,331	53,066	4,328	40,904	1,871	1,417	38	15,879	6,563
Isagarh												
1914-15	125,692	89,843	1,708	56,985	139,413	11,401	29,791	7,991	1,548	103	46,587	11,098
1915-16	125,692	89,843	1,708	56,985	139,413	11,401	29,791	7,991	1,548	103	46,587	11,098
Ujjain												
1914-15	66,945	94,167	1,613	27,379	124,149	9,508	40,437	5,678	2,917	103	31,148	9,172
1915-16	66,945	94,167	1,613	27,379	124,149	9,508	40,437	5,678	2,917	103	31,148	9,172
Shajapur												
1914-15	92,590	137,499	1,372	51,246	178,889	4,363	51,632	11,854	3,066	482	36,009	12,944
1915-16	92,590	137,499	1,372	51,246	178,889	4,363	51,632	11,854	3,066	482	36,009	12,944
Mandesor												
1914-15	43,058	50,998	1,833	23,106	87,540	29,377	31,440	6,103	2,613	391	20,883	4,029
1915-16	43,058	50,998	1,833	23,106	87,540	29,377	31,440	6,103	2,613	391	20,883	4,029
Amjhera												
1914-15	23,194	16,982	382	6,667	24,953	1,419	19,688	1,964	562	57	10,137	3,325
1915-16	23,194	16,982	382	6,667	24,953	1,419	19,688	1,964	562	57	10,137	3,325
Total												
1914-15	903,467	874,349	18,530	376,226	1,124,101	202,948	533,165	66,242	33,150	2,166	372,408	99,159
1915-16	903,467	874,349	18,530	376,226	1,124,101	202,948	533,165	66,242	33,150	2,166	372,408	99,159

Table IV—*continued*

No. 32—LIVE-STOCK, PLOUGHS, AND CARTS IN EACH DISTRICT IN INDORE

District	Bulls and bullocks	Cows	Buffaloes		Young stock (calves and buffalo calves)	Sheep	Goats	Horses and ponies	Mules and donkeys	Camels	Ploughs	Carts
			Bull	Cow								
1	2	3	4	5	6	7	8	9	10	11	12	13
Indore												
1914-15	50,130	83,820	1,705	14,340	32,464	22,074	34,250	2,948	1,337	90	21,825	7,146
1915-16	52,307	95,605	1,837	14,820	42,996	8,589	34,417	3,253	1,724	119	23,099	7,874
Mahidpur												
1914-15	38,923	67,431	1,752	19,473	41,890	2,831	16,279	4,133	1,126	160	43,000	16,689
1915-16	41,926	56,633	2,238	19,517	42,051	3,062	13,697	4,104	1,304	381	17,854	5,589
Rampura												
1914-15	46,525	89,105	2,831	34,055	48,568	13,212	42,206	5,251	1,752	678	20,348	5,468
1915 16	47,137	99,743	1,678	37,930	57,449	15,427	44,063	5,922	1,909	711	21,019	5,957
Nimar (North and South)												
1914-15	98,481	86,023	6,049	48,285	75,218	3,781	62,306	4,532	2,448	31	37,314	27,100
1915-16	124,229	105,195	5,692	58,160	94,269	8,924	71,241	5,102	2,465	77	25,830	25,831
Nimawar												
1914-15	32,667	29,265	1,133	9,842	34,870	244	12,574	943	316	69	10,397	8,901
1915-16	33,028	29,717	990	10,332	33,825	222	12,719	900	426	35	10,151	8,577
Total												
1914-15	266,726	355,644	13,470	125,995	233,010	42,142	167,615	17,807	6,979	1,028	133,384	65,304
1915-16	298,627	386,893	12,435	140,759	270,590	36,224	176,137	19,281	7,828	1,323	97,953	53,828

Table IV—*continued*

No. 33—LIVE-STOCK, PLOUGHS, AND CARTS IN EACH DISTRICT IN BIKANER

District	Bulls and bullocks	Cows	Buffaloes		Young stock (calves and buffalo calves)	Sheep	Goats	Horses and ponies	Mules and donkeys		Camels	Ploughs	Carts
			Bull	Cow					Mules	Donkeys			
1	2	3	4	5	6	7	8	9	10		11	12	13
Bikaner													
1914-15	3,101	8,194	245	1,298	6,659	67,533	7,542	20	25	122	1,708	3,730	580
1915-16	11,758	45,068	450	2,002	45,524	376,115	44,188	285	...	460	8,272	16,643	1,717
Suratgarh													
1914-15	26,783	125,811	5,207	12,383	41,652	427,405	72,867	914	8	1,592	20,510	28,446	674
1915-16	26,312	63,599	905	7,815	37,794	229,327	32,153	834	...	1,601	20,494	29,157	772
Reni													
1914-15	3,414	21,725	4,780	1,614	37,015	148,733	19,001	340	12	709	11,108	13,362	115
1915-16	14,308	83,453	1,012	6,526	28,045	142,104	42,032	776	1	1,412	23,588	28,624	234
Sujangarh													
1914-15	3,158	7,057	133	1,161	4,722	20,919	5,430	66	...	162	1,658	3,065	374
1915-16	19,524	511,795	300	7,134	16,906	119,160	45,449	299	...	998	10,636	17,610	725
Total													
1914-15	36,456	162,787	10,365	16,456	90,048	664,590	104,840	1,340	45	2,585	34,984	48,603	1,743
1915-16	71,902	703,915	2,667	23,477	128,269	866,706	163,822	2,194	1	4,471	62,990	92,034	3,448

Table IV—*continued*

No. 34—LIVE-STOCK, PLOUGHS, AND CARTS IN EACH DISTRICT IN MARWAR

District	Bulls and bullocks	Cows	Buffaloes		Young stock (calves and buffalo calves)	Sheep	Goats	Horses and ponies	Mules and donkeys	Camels	Ploughs	Carts
			Bull	Cow								
1	2	3	4	5	6	7	8	9	10	11	12	13
Bali and Desuri												
1914-15	12,325	13,683	520	5,946	16,646	34,923	43,291	235	1,075	216	6,320	2,191
1915-16	9,661	10,700	233	5,289	7,946	19,594	49,806	186	1,039	234	4,915	1,837
Bilara												
1914-15	7,617	6,721	216	1,660	8,087	33,507	8,398	54	687	90	3,823	1,446
1915-16	7,365	6,619	147	1,331	6,362	24,904	8,273	51	464	66	3,660	1,488
Didwana												
1914-15	3,504	5,517	14	357	4,578	17,990	5,475	12	57	538	2,158	916
1915-16	2,804	5,179	12	322	1,959	3,245	1,669	71	38	677	1,618	1,022
Jaswantpura												
1914-15	4,460	5,768	448	885	6,460	14,013	10,012	99	361	283	2,103	771
1915-16	3,712	3,817	30	1,826	4,876	11,354	6,649	45	265	227	1,830	704
Jalore												
1914-15	3,362	3,450	186	1,016	3,201	13,933	13,779	9	72	59	1,729	732
1915-16	1,893	1,120	394	400	1,166	5,192	4,573	7	48	54	908	481
Jaitaran												
1914-15	3,108	3,509	313	934	3,027	17,941	10,978	23	563	93	2,521	360
1915-16	2,561	2,028	61	604	2,003	22,988	11,857	6	475	72	1,179	321
Jodhpur												
1914-15	10,416	10,636	201	1,386	10,403	40,322	25,853	49	303	1,140	6,883	2,193
1915-16	9,031	9,083	246	1,285	8,384	30,840	12,894	12	184	1,114	5,313	2,136
Mallani												
1914-15	420	380	...	37	...	...	3,075	2	8	238	205	20
1915-16	311	379	..	32	...	...	3,029	2	8	230	157	20
Marote												
1914-15	591	858	...	223	669	4,140	2,190	1	53	71	315	103
1915-16	610	762	...	167	520	3,211	1,669	10	60	67	601	112
Merta												
1914-15	9,081	12,413	325	2,288	10,348	54,157	24,168	109	847	141	4,416	1,868
1915-16	6,310	8,053	81	1,822	5,702	37,599	15,738	36	564	109	3,184	1,529
Nagore												
1914-15	9,566	14,462	190	1,660	10,082	105,956	21,576	33	556	1,179	5,778	3,286
1915-16	10,154	15,273	122	1,521	9,467	114,221	25,960	15	506	1,183	5,926	3,401

Table IV—*continued*

No. 34—LIVE-STOCK, PLOUGHS, AND CARTS IN EACH DISTRICT IN MARWAR—*continued*

District	Bulls and bullocks	Cows	Buffaloes		Young stock (calves and buffalo calves)	Sheep	Goats	Horses and ponies	Mules and donkeys	Camels	Ploughs	Carts
			Bull	Cow								
1	2	3	4	5	6	7	8	9	10	11	12	13
Nawa												
1914-15	615	484	...	144	482	2,220	854	...	62	96	301	87
1915-16	625	490	...	143	519	1,163	976	1	100	75	311	95
Pachbhadra												
1914-15	1,447	1,336	92	437	1,067	8,024	3,555	8	253	59	968	357
1915-16	1,185	882	...	469	817	3,778	365	...	746	55	546	286
Pali												
1914-15	4,284	3,448	164	1,100	5,287	29,092	11,180	178	32	17	2,128	879
1915-16	2,611	1,510	54	556	2,190	24,786	13,496	220	130	31	1,243	730
Parbatsar												
1914-15	2,396	3,679	8	595	2,807	20,424	7,524	16	271	167	1,240	278
1915-16	2,394	3,687	3	603	2,556	16,477	9,489	13	159	151	1,211	245
Phalodi												
1914-15	3,145	6,356	64	172	4,673	11,520	4,377	10	217	1,188	2,840	993
1915-16	2,970	5,947	35	184	4,947	426	11,087	69	198	1,350	2,433	956
Sanchore												
1914-15	2,509	4,245	269	1,181	3,677	6,100	4,470	22	287	270	1,281	381
1915-16	1,950	2,713	29	1,161	1,965	1,581	1,784	6	118	251	956	304
Sheo												
1914-15	1,190	3,523	38	43	2,004	6,815	6,886	9	239	172	639	221
1915-16	1,039	3,177	15	37	1,529	6,286	5,425	5	202	141	595	178
Shergarh												
1914-15	435	693	23	91	844	3,724	4,883	...	42	466	887	45
1915-16	512	771	11	132	775	4,413	4,108	...	39	148	637	53
Siwana												
1914-15	991	797	86	439	965	7,719	1,710	6	23	171	656	188
1915-16	788	634	20	297	889	1,881	4,859	2	20	226	602	156
Sojat												
1914-15	11,616	14,279	993	3,040	14,898	44,541	58,632	119	992	139	6,206	1,616
1915-16	7,434	8,142	238	2,713	2,728	17,522	141,264	77	758	347	3,647	1,433
Total												
1914-15	93,068	116,237	4,150	23,634	109,905	477,061	272,866	994	7,000	7,793	53,389	18,931
1915-16	75,920	90,966	1,731	20,894	67,300	351,461	334,967	636	6,121	6,808	41,472	17,487

Table IV—*continued*

No. 35—LIVE-STOCK, PLOUGHS, AND CARTS IN EACH DISTRICT IN JAIPUR

District	Bulls and bullocks	Cows	Buffaloes		Young stock (calves and buffalo calves)	Sheep	Goats	Horses and ponies	Mules and donkeys	Camels	Ploughs	Carts
			Bull	Cow								
1	2	3	4	5	6	7	8	9	10	11	12	13
Jaipur												
1914-15	11,205	16,700	4,000	1,325	3,264	17,600	18,500	145	1,032	135	5,884	1,425
1915-16	11,024	15,900	135	3,900	3,100	19,500	20,000	135	1,055	150	5,226	1,400
Amber												
1914-15	6,829	5,245	160	2,346	1,175	5,539	9,245	200	365	491	4,075	385
1915-16	5,941	4,371	131	2,249	997	4,195	7,950	175	286	376	3,186	383
Sambhar												
1914-15	2,981	7,731	901	5,859	5,415	68,611	26,029	1,386	1,171	535	8,042	2,535
1915-16	7,165	11,600	775	5,700	3,825	10,000	13,475	4,861	1,425	735	4,342	4,335
Malpura												
1914-15	14,311	18,042	861	6,622	10,842	31,564	31,342	640	810	450	5,300	2,875
1915-16	9,020	10,600	450	4,300	5,400	19,200	17,600	660	730	490	5,010	2,780
Toravati												
1914-15	9,506	10,612	194	4,384	3,865	12,840	25,652	223	1,719	854	4,189	541
1915-16	7,926	9,196	167	3,355	2,880	11,593	20,143	199	1,547	779	4,055	516
Hindaun												
1914-15	15,731	18,526	1,322	13,437	20,531	31,407	24,787	402	3,004	389	7,058	1,498
1915-16	16,695	15,584	868	11,216	16,872	29,177	19,787	363	2,633	320	5,861	1,241
Dausa												
1914-15	22,974	16,000	4,301	8,787	16,875	9,732	27,811	326	1,872	467	7,947	1,277
1915-16	16,445	14,349	1,392	10,181	15,800	8,089	26,715	319	1,991	598	7,552	1,829
Madhopur												
1914-15	19,941	19,814	1,025	9,329	11,305	13,441	61,516	454	2,138	391	8,424	2,722
1915-16	15,828	15,750	772	8,562	8,665	10,776	34,430	370	1,403	384	7,580	2,531
Kotkasim												
1914-15	3,228	3,617	31	1,690	6,071	728	710	145	388	99	1,537	283
1915-16	3,232	3,452	30	1,752	5,570	635	652	155	376	113	1,556	286
Gangapur												
1914-15	19,323	22,849	853	12,864	13,617	12,505	24,277	658	1,949	189	1,181	2,693
1915-16	16,776	18,745	649	10,449	10,802	12,100	22,239	899	1,861	124	7,091	3,062
Total												
1914-15	126,029	139,136	13,648	66,643	92,960	203,967	249,869	4,579	14,448	4,000	60,637	16,234
1915-16	110,052	119,547	5,369	61,664	73,911	125,265	182,991	8,136	13,307	4,069	51,459	18,363

Table IV—*continued*

No. 36—LIVE-STOCK, PLOUGHS, AND CARTS IN EACH DISTRICT IN TONK

District	Bulls and bullocks	Cows	Buffaloes		Young stock (calves and buffalo calves)	Sheep	Goats	Horses and ponies	Mules and donkeys		Camels	Ploughs	Carts
			Bull	Cow									
1	2	3	4	5	6	7	8	9	10		11	12	13
									Mules	Donkeys			
Sironj													
1914-15	33,809	30,574	602	11,805	23,915	2,838	3,000	1,981	...	655	15	9,874	2,559
1915-16	43,781	37,672	690	12,763	30,664	4,542	5,324	2,202	...	490	9	12,237	4,030
Chhabra													
1914-15	12,445	12,546	307	5,760	12,116	1,175	5,645	811	5	615	12	3,770	781
1915-16	15,767	13,857	502	7,554	5,828	1,215	6,725	945	3	724	11	5,598	1,206
Pirawa													
1914-15	9,339	16,973	602	6,199	9,405	2,548	11,547	1,157	...	496	51	3,291	825
1915-16	11,206	18,215	884	7,336	9,677	4,058	11,547	1,341	...	568	53	3,807	1,056
Nimbahera													
1914-15	14,505	12,865	570	4,203	13,298	12,927	11,517	1,298	...	540	49	5,948	1,073
1915-16	18,728	18,753	670	6,646	18,171	14,328	12,659	1,291	...	690	220	7,847	2,176
Aligarh													
1914-15	6,260	3,547	151	1,049	2,293	2,812	6,193	74	...	162	2	2,874	784
1915-16	6,299	4,076	108	1,094	3,192	2,222	5,472	84	...	179	...	1,798	822
Tonk													
1914-15	9,663	7,879	943	2,892	5,683	12,719	8,397	1,207	...	659	39	3,530	1,579
1915-16	19,739	22,077	1,459	6,937	13,358	22,599	23,670	1,274	...	847	54	7,145	3,175
Total													
1914-15	86,021	84,384	3,175	31,998	66,710	35,019	46,299	6,518	5	3,127	168	29,287	7,601
1915-16	115,520	114,650	4,313	42,330	80,890	48,964	65,397	7,137	3	3,498	347	38,432	12,465

Table IV—*concluded*

No. 37—LIVE-STOCK, PLOUGHS, AND CARTS IN EACH DISTRICT IN BHARATPUR

District	Bulls and bullocks	Cows	Buffaloes		Young stock (calves and buffalo calves)	Sheep	Goats	Horses and ponies	Mules and donkeys		Camels	Ploughs	Carts
			Bull	Cow									
1	2	3	4	5	6	7	8	9	10		11	12	13
									Mules	Donkeys			
Bharatpur													
1914-15	45,635	67,161	15,275	37,851	87,838	24,055	69,992	3,156	318	9,019	1,308	28,551	2,601
1915-16	51,046	75,331	16,575	40,855	99,069	25,495	76,829	3,304	352	5,876	1,215	31,932	2,801
Dig													
1914-15	38,947	50,589	10,243	21,664	60,617	17,627	55,434	3,202	12	6,145	404	24,049	3,538
1915-16	41,457	54,374	10,587	23,113	60,578	20,622	60,215	3,399	3	9,107	394	25,148	3,672
Total													
1914-15	84,582	117,750	25,518	59,515	148,455	41,682	125,426	6,358	330	15,164	1,712	52,600	6,139
1915-16	92,503	129,705	27,162	6 3,968	159,647	46,117	137,044	6,703	355	14,983	1,609	57,080	6,473

No. 38.—LIVE-STOCK, PLOUGHS, AND CARTS IN EACH DISTRICT IN KOTAH

District	Bulls and bullocks	Cows	Buffaloes		Young stock (calves and buffalo calves)	Sheep	Goats	Horses and ponies	Mules and donkeys		Camels	Ploughs	Carts
			Bull	Cow									
1	2	3	4	5	6	7	8	9	10		11	12	13
Kotah													
1914-15	197,550	191,401	4,483	81,394	240,515	37,128	190,140	14,219	29	7,525	2,233	62,085	22,865
1915-16	197,550	191,401	4,483	81,394	240,515	37,128	190,140	14,219	29	7,525	2,233	62,085	22,865
Kotris													
1914-15	15,808	15,712	358	6,511	19,241	2,970	15,211	1,137	2	602	178	4,966	1,829
1915-16	15,808	15,712	358	6,511	19,241	2,970	15,211	1,137	2	602	178	4,966	1,829
Total													
1914-15	213,358	207,113	4,841	87,905	25 9,756	40,098	205,351	15,356	31	8,127	2,411	67,051	24,694
1915-16	213,358	207,113	4,841	87,905	2 59,756	40,098	205,351	15,356	31	8,127	2,411	67,051	24,694

TABLE V

INCIDENCE OF THE LAND REVENUE ASSESSMENT ON THE AREA AND POPULATION IN EACH STATE

Table V

No. 39—INCIDENCE OF THE LAND REVENUE ASSESSMENT ON THE AREA AND POPULATION IN EACH STATE

	Mysore (Raiyatwari)	Pudukkottai (Raiyatwari and whole inam)	Banganapalle	Cochin	Gwalior (Zamindari)	Indore	Bhopal	Rajgarh (Raiyatwari)	Narsingarh (Raiyatwari)†
1. Total area (in acres) by survey (col. 2 of Table I)									
1910-11	18,856,921	*	163,187	644,026	12,777,191	6,080,000	4,364,080	608,288	335,729
1911-12	18,855,657	*	163,187	642,899	12,828,048	6,080,000	4,417,280	608,288	335,729
1912-13	18,859,144	*	163,187	644,186	12,803,640	6,080,000	4,400,080	614,048	336,097
1913-14	18,854,610	754,291	163,187	688,571	12,672,665	6,080,000	4,656,907	614,054	337,167
1914-15	18,864,692	754,291	163,187	644,302	12,595,106	6,080,000	4,343,671	612,951	341,691
1915-16	18,867,777	754,291	163,187	643,053	12,397,942	6,080,000	4,656,917	612,947	340,545
DEDUCT—									
2 (a). Area (in acres) not fully assessed									
1910-11	2,445,571	*	31,127	...	...	*	1,393,971	333,891	134,827
1911-12	2,403,397	*	30,904	...	...	*	1,412,803	316,633	132,254
1912-13	2,350,390	*	30,781	...	...	*	1,779,359	321,482	130,230
1913-14	2,319,219	441,992	30,332	...	...	*	1,602,774	315,476	128,770
1914-15	2,271,301	438,722	29,969	...	...	*	1,602,774	294,871	119,840
1915-16	2,252,540	433,734	29,815	...	...	*	1,441,112	287,748	116,754
2 (b). Area (in acres) for which the figures required for this table are not available									
1910-11	8,910,712	*	19,117	80,708	...	*	789,631	14,080	11,664
1911-12	8,906,739	*	18,806	66,266	...	*	791,177	14,080	11,666
1912-13	8,917,104	*	18,915	150,126	...	*	100,361	...	11,743
1913-14	8,898,532	...	18,997	124,591	...	*	615,990	...	11,821
1914-15	8,921,942	...	18,502	145,803	...	*	302,754	...	12,704
1915-16	8,906,336	...	18,774	136,131	...	*	858,670	...	12,727
3. Balance, that is, fully assessed area (in acres) for figures which are available									
(a) Total									
1910-11	7,500,638	*	112,943	563,318	12,777,191	2,371,370	2,180,478	260,317	189,238
1911-12	7,545,521	*	113,477	576,633	12,828,048	4,486,352	2,213,300	277,575	191,809
1912-13	7,591,650	*	113,491	494,060	12,803,640	4,461,414	2,520,360	292,566	194,124
1913-14	7,636,859	312,299	113,858	563,980	12,672,665	4,460,813	2,438,143	298,578	196,576
1914-15	7,671,449	315,569	114,716	498,499	12,595,106	4,463,656	2,438,143	318,080	209,147
1915-16	7,708,901	320,557	114,598	506,922	12,397,942	4,468,603	2,357,135	325,199	211,064
(b) Cultivated									
1910-11	6,188,113	*	108,519	470,601	4,132,213	1,744,976	1,346,995	193,521	121,783
1911-12	6,047,555	*	101,233	491,337	3,963,379	1,818,194	1,416,447	194,074	131,657
1912-13	6,319,019	*	109,594	494,060	4,165,482	1,909,905	1,634,237	202,180	134,219
1913-14	6,056,463	274,061	109,639	491,542	3,906,665	1,955,314	1,648,393	209,300	136,883
1914-15	6,184,302	266,419	110,965	498,499	4,262,013	1,995,798	1,240,881	213,491	141,896
1915-16	6,368,256	246,961	110,760	506,922	4,397,157	2,028,671	1,585,364	221,488	144,214
4. Total revenue (in rupees) from land of head 1 above (excluding cesses)									
1910-11	1,02,70,902	*	192,441	10,56,718	92,17,251	49,41,850	...	6,53,119	3,82,890
1911-12	1,03,04,927	*	189,506	10,89,184	92,17,251	47,72,242	...	6,57,937	3,87,816
1912-13	1,03,68,804	*	194,429	10,38,089	90,96,279	53,43,454	...	6,95,779	3,93,748
1913-14	1,04,04,942	8,81,822	193,028	10,71,104	90,49,998	51,70,245	...	7,09,192	4,00,672
1914-15	1,04,90,620	9,64,444	195,389	11,08,065	87,87,453	52,33,930	...	7,23,115	4,24,360
1915-16	1,05,87,754	10,02,133	194,607	11,11,469	87,01,373	51,89,630	...	7,42,284	4,28,313
5. Population of area in head 1									
1910-11	5,705,359	*	39,344	918,110	2,521,163	1,005,870	...	127,293	83,825
1911-12	5,705,359	*	39,344	918,110	2,521,163	1,005,870	...	127,293	83,825
1912-13	5,705,359	*	39,344	918,110	2,521,163	1,007,856	...	127,293	83,761
1913-14	5,705,359	411,886	39,344	918,110	2,672,426	1,007,856	...	127,293	83,989
1914-15	5,705,359	411,886	39,344	918,110	2,672,426	1,007,856	...	127,293	84,469
1915-16	5,695,463	411,886	39,344	918,110	2,672,426	1,007,856	...	127,293	85,128

*No information

Entry 2 (*a*).—Areas held revenue-free or at privileged rates should be deducted, but the deduction need not be made where such areas are in any case less than an entire village, and where there is any difficulty in estimating the corresponding deduction to be made in the population (head 10). Areas should not be entered in this column merely because the assessment due from them has been suspended or remitted on account of short crops, or for other special reasons

Entry 3.—This column should be sub-divided into (*a*) total fully assessed area for which returns are available, and (*b*) area cultivated out of the area given in head (*a*). The latter head should be equal to the former after deducting current fallows and fully assessed waste

Entry 4.—Where land revenue includes the zamindar's share, the net demand should be entered, and the table should state the payments due by the zamindars to Government, not those by the raiyats to the zamindars. The actual realisable demand on account of the year should be entered, after excluding arrears for past years. This column should include all the heads classed as "Land Revenue" in the Civil Accounts

Entry 5.—The population in entry 5 is that of the last general census

†*Narsingarh.—Item 1* states the net area by revenue survey as shown in column 4 of Table I. *Item 2* (*a*) includes forest areas (column 2 of Table II) and unculturable (column 3 of Table II) and culturable land not possessed by any cultivator. *Item 2* (*b*) states the area of minor muafis. *Item 3* (*b*) includes fallow lands left uncultivated for three years or less as full cultivation rate is assessed on them

Barwani (Raiyatwari)	Bikaner	Marwar	Jaipur	Alwar (Zamindari and village communities)**	Bharatpur (Raiyatwari and zamindari)	Jhalawar (Raiyatwari and zamindari)††	Tonk (Raiyatwari)	Kotah (Raiyatwari)	
									1. Total area (in acres) by survey (column 2 of Table I)
397,074	14,921,682	22,410,240	3,304,412	1,759,805	1,263,408	391,649	1,218,088	3,056,318	1910-11
399,917	14,921,682	22,410,240	3,304,412	1,754,034	1,263,408	391,649	1,210,375	3,053,096	1911-12
400,822	14,921,682	22,410,240	3,304,412	1,755,383	1,263,408	391,649	1,093,550	3,054,188	1912-13
402,600	14,921,682	22,410,240	3,304,412	1,755,800	1,263,408	392,725	1,130,378	3,055,644	1913-14
403,827	14,921,682	22,410,240	3,304,412	1,752,691	1,263,408	392,725	1,130,394	3,062,971	1914-15
404,405	14,921,546	22,410,240	3,304,412	1,756,756	1,263,408	393,386	1,142,368	3,067,321	1915-16
									Deduct— *2 (a). Area (in acres) not fully assessed*
25,020	10,661,574	19,151,978	1,034,280	229,656	92,748	...	759,402	...	1910-11
25,215	10,021,766	19,183,051	1,034,280	230,086	92,748	...	749,127	...	1911-12
26,120	10,792,449	19,175,342	1,034,280	230,646	92,742	...	739,602	...	1912-13
27,426	10,801,273	19,163,256	1,034,280	231,096	92,742	...	725,266	...	1913-14
27,063	10,914,466	19,163,256	1,034,280	231,704	90,972	...	721,443	...	1914-15
...	10,862,696	19,181,176	1,034,280	232,041	90,972	...	703,485	...	1915-16
									2 (b). Area (in acres) for which the figures required for this table are not available
...	...	...	...	...	...	30,912	...	987,571	1910-11
...	...	...	...	...	...	30,865	...	990,108	1911-12
...	...	...	...	...	...	30,854	...	983,181	1912-13
470	...	...	...	...	...	37,201	...	977,561	1913-14
2,051	...	...	...	...	...	37,140	...	970,173	1914-15
...	...	...	...	...	...	37,087	...	968,639	1915-16
									3. Balance, that is, fully assessed area (in acres) for which figures are available
									(a) Total
372,054	4,260,108	3,258,262	2,270,132	1,530,149	1,170,660	360,737	458,686	2,068,747	1910-11
374,702	4,899,916	3,227,189	2,270,132	1,523,948	1,170,660	360,784	461,248	2,062,988	1911-12
374,702	4,129,233	3,234,898	2,270,132	1,524,737	1,170,666	360,795	353,948	2,071,007	1912-13
374,704	4,120,409	3,246,984	2,270,132	1,524,704	1,170,666	355,524	405,112	2,078,083	1913-14
374,713	4,007,216	3,246,984	2,270,132	1,520,987	1,172,436	355,585	408,951	2,092,798	1914-15
404,405	4,058,850	3,229,064	2,270,132	1,524,715	1,172,436	356,299	438,883	2,098,682	1915-16
									(b) Cultivated
219,392	514,012	2,134,881	827,571	924,757	690,035	86,210	396,675	929,630	1910-11
157,453	32,066	2,101,126	746,874	760,091	639,430	86,722	378,676	932,800	1911-12
255,966	553,986	2,107,635	830,996	865,270	692,148	88,229	343,779	999,241	1912-13
207,933	340,306	2,117,348	510,878	772,794	550,788	88,796	339,912	967,219	1913-14
210,949	950,597	2,117,344	787,870	873,661	717,363	93,185	394,357	1,093,382	1914-15
212,856	1,500,998	2,099,219	572,271	801,731	632,709	96,539	406,503	1,101,289	1915-16
									4. Total revenue (in rupees) from land of head 1 above (excluding cesses)
2,75,628	11,83,059	12,32,186	37,15,154	24,41,270	24,27,540	3,85,674	10,26,932	†	1910-11
2,76,664	11,82,494	5,86,560	36,73,532	24,30,699	24,26,452	3,94,877	10,24,751	†	1911-12
2,91,240	11,51,489	11,97,846	38,77,706	24,29,749	24,28,212	4,02,280	10,40,897	†	1912-13
3,15,425	10,96,849	8,72,490	36,05,017	24,29,032	24,27,988	4,15,330	8,82,264	†	1913-14
3,21,252	11,25,347	12,17,767	39,45,979	24,26,065	24,63,533	4,20,204	9,75,946	†	1914-15
3,30,087	11,55,971	4,24,290	37,95,907	20,78,384	25,16,806	4,22,876	8,74,118	†	1915-16
									5. Population of area in head 1
108,583	584,627	411,400	772,084	719,327	566,659	77,484	226,576	637,380	1910-11
108,583	700,919	411,400	861,306	674,492	558,666	77,484	215,585	637,380	1911-12
108,583	700,983	411,400	754,237	674,492	558,666	77,484	233,585	637,380	1912-13
108,583	700,983	411,400	715,755	674,492	558,666	77,484	232,138	637,380	1913-14
108,583	700,983	411,400	752,357	674,492	558,666	77,484	232,138	637,380	1914-15
108,583	700,988	411,400	750,015	674,492	558,666	77,484	233,140	637,380	1915-16

See explanations given in the footnotes (page 90)

* These are *khalsa* or state lands only. The whole area of the State according to the census of 1901 is stated in Table I—No. 5

† Not reported

** *Alwar.*—The classes of tenure are zamindari and village communities, the former comprising *zamindari-bil-ijmal* and the latter *pattidari* and *bhaiyachara*. *Item 1* states the area by village papers (column 5 of Table I). *Item 2* (*a*) shows areas covered with forests (column 2 of Table II) which are wholly revenue-free.

†† *Jhalawar.*—The whole area stated in this table is classed as "Khatedari" and "Watendari" equivalent to "raiyatwari" and "zamindari" respectively. Item 1 excludes entire villages held by jagirdars and udakdars

§ See explanation given in footnote (page 97)

Table V—*continued*

No. 39—INCIDENCE OF THE LAND REVENUE ASSESSMENT ON THE AREA AND POPULATION IN EACH STATE—*continued*

	Mysore (Raiyatwari)	Pudukkottai (Raiyatwari and whole inam)	Banganapalla.	Cochin	Gwalior (Zamindari)	Indore	Bhopal	Rajgarh (Raiyatwari)	Narsingarh (Raiyatwari) §
6. Total revenue (in rupees) from land per head of population (heads 4 and 5)									
1910-11	1 12 10	†	4 14 3	1 2 5	3 10 6	4 14 7	...	5 2 2	4 9 1
1911-12	1 12 11	†	4 13 1	1 3 —	3 10 6	4 11 10	...	5 2 8	4 10 —
1912-13	1 13 1	†	4 15 1	1 2 1	3 9 9	5 4 10	...	5 7 5	4 11 3
1913-14	1 13 2	2 2 3	4 14 6	1 2 8	3 6 2	5 2 —	...	5 9 2	4 12 4
1914-15	1 13 5	2 5 5	4 15 5	1 3 3	3 4 8	5 3 1	...	5 10 11	5 — 5
1915-16	1 13 9	2 6 11	4 15 1	1 3 4	3 4 1	5 2 5	...	5 13 3	5 — 6
*7. Land revenue (in rupees) assessed on fully assessed area [head 3 (a)]**									
1910-11	94,57,753	†	191,027	9,52,860	88,56,703	44,63,700	30,13,070	6,49,079	3,82,890
1911-12	95,58,988	†	187,173	10,89,184	88,56,703	41,02,777	31,33,580	6,53,683	3,87,816
1912-13	96,22,421	†	192,547	10,38,089	87,35,731	48,08,918	31,97,778	6,85,487	3,93,748
1913-14	96,47,556	7,17,486	191,531	10,71,104	84,41,111	46,61,032	30,42,074	6,99,592	4,00,672
1914-15	97,84,323	7,28,375	191,852	11,03,065	84,97,318	47,41,920	30,42,074	7,15,525	4,24,360
1915-16	98,10,996	7,34,867	192,172	11,11,469	82,72,989	48,08,907	38,90,942	7,32,534	4,28,313
Incidence (in rupees) per acre of land revenue (head 7) on fully assessed area (head 3)									
*8. For total area***									
1910-11	1 4 3	†	1 11 —	1 11 3	— 11 1	1 14 1	1 6 1	2 7 11	2 — 4
1911-12	1 4 3	†	1 10 4	1 14 3	— 11 1	— 14 8	1 6 7	2 5 8	2 — 4
1912-13	1 4 3	†	1 11 1	1 15 9	— 10 11	1 1 3	1 4 4	2 5 6	2 — 5
1913-14	1 4 2	2 4 9	1 10 11	1 14 5	— 10 8	1 — 9	1 3 11	2 5 6	2 — 7
1914-15	1 4 5	2 4 11	1 10 9	2 3 6	— 10 9	1 1 —	1 3 11	2 4 —	2 — 6
1915-16	1 4 4	2 4 8	1 10 10	2 3 1	— 10 8	1 1 3	1 10 5	2 4 —	2 — 6
9. For cultivated area††									
1910-11	1 8 5	†	1 12 2	2 — 6	2 2 4	2 8 11	2 3 9	3 5 8	3 2 4
1911-12	1 9 3	†	1 13 7	2 3 6	2 3 9	2 4 1	2 3 6	3 5 10	2 15 2
1912-13	1 8 4	†	1 12 1	2 1 7	2 1 7	2 8 3	1 15 4	3 6 3	2 14 11
1913-14	1 9 6	2 9 11	1 11 11	2 2 10	2 2 7	2 6 2	1 13 6	3 5 6	2 14 10
1914-15	1 9 3	2 11 9	1 11 8	2 3 6	1 15 11	2 6 —	2 7 3	3 5 8	2 15 10
1915-16	1 8 9	2 15 7	1 11 9	2 3 1	1 14 1	2 5 11	2 7 3	3 4 11	2 15 6
10. Population of fully assessed area									
1910-11	4,897,360	†	39,344	918,084	2,521,163	†	552,187	127,293	83,825
1911-12	4,897,360	†	39,344	918,110	2,521,163	†	552,187	122,094	83,825
1912-13	4,897,360	†	39,344	918,110	2,521,163	†	552,187	127,293	83,761
1913-14	4,979,558	407,640	39,344	918,110	2,672,426	†	653,791	127,293	83,989
1914-15	4,859,481	411,886	39,344	918,110	2,672,426	†	653,791	127,293	84,469
1915-16	4,863,711	411,886	39,344	918,110	2,672,426	†	868,114	127,293	85,128
11. Land revenue assessment (in rupees) per head of population of fully assessed area (heads 7 and 10)									
1910-11	1 14 11	†	4 13 8	1 — 7	3 8 2	†	5 7 4	5 3 7	4 9 1
1911-12	1 15 3	†	4 12 1	1 3 —	3 8 2	†	5 10 9	5 5 8	4 10 —
1912-13	1 15 5	†	4 14 3	1 2 1	3 7 5	†	5 12 8	5 6 2	4 11 3
1913-14	1 15 —	1 12 2	4 13 10	1 2 8	3 2 6	†	4 10 5	5 7 11	4 12 4
1914-15	2 — 3	1 12 3	4 14 —	1 3 3	3 2 10	†	4 10 5	5 9 11	5 — 5
1915-16	2 — 3	1 12 7	4 14 2	1 3 4	3 1 6	†	4 7 9	5 12 1	5 — 6
Towns of over 10,000 inhabitants—									
12. Number of towns									
1910-11	5	†	...	3	7	1	1	...	...
1911-12	5	†	...	3	7	1	1	...	...
1912-13	5	†	...	3	7	1	1	...	...
1913-14	5	1	...	4	6	1	1	...	...
1914-15	6	1	...	4	6	1	1	...	...
1915-16	6	1	...	4	6	1	1	...	...
13. Aggregate population thereof									
1910-11	231,784	†	...	60,288	210,259	44,947	77,985	...	...
1911-12	231,784	†	...	68,277	210,259	44,947	77,985	...	...
1912-13	231,784	†	...	68,277	210,259	100,494	77,985	...	...
1913-14	231,784	26,850	...	82,983	141,931	100,494	50,131	...	...
1914-15	242,994	26,850	...	82,983	141,931	100,494	50,131	...	...
1915-16	242,987	26,850	...	82,983	141,931	100,494	51,260	...	...

† No information

* *Entry 7*—As in entry 4 but only ordinary land revenue on fully assessed areas is to be entered

** *Entry 8*—To be entry 7 divided by entry 3 (*a*)

†† *Entry 9*—To be entry 7 divied by entry 3 (*b*)

§ *Item 10* includes population of area not fully assessed which cannot be separated from that of fully assessed area

Barwani (Raiyatwari)	Bikaner	Marwar	Jaipur	Alwar (Zamindari and village communities)	Bharatpur (Raiyatwari and zamindari)	Jhalawar (Raiyatwari and zamindari)	Tonk (Raiyatwari)	Kotah (Raiyatwari)	
									6. Total revenue (in rupees from land per head of population (heads 4 and 5)
2 8 7	2 — 5	2 15 11	4 13 2	3 6 4	4 4 7	5 — —	4 8 6	*	1910-11
2 8 10	1 11 —	1 6 10	4 2 4	3 9 8	4 5 5	5 1 7	4 6 4	*	1911-12
2 10 11	1 10 3	2 14 7	5 14 4	3 9 7	4 5 7	5 3 1	4 7 4	*	1912-13
2 14 6	1 9 1	2 2 —	5 — 7	3 9 7	4 5 6	5 5 9	3 12 10	*	1913-14
2 15 4	1 9 8	2 15 5	5 3 11	3 9 7	4 6 6	5 6 9	4 3 3	*	1914-15
3 — 7	1 10 5	1 — 6	5 — 11	3 1 3	4 8 —	5 7 4	3 12 —	*	1915-16
									7. Land revenue (in rupees) assessed on fully assessed area [head 3 (a)]
2,67,818	7,91,362	11,89,442	37,15,154	24,41,270	22,16,878	3,23,406	9,78,368	28,31,129	1910-11
2,68,654	8,83,276	5,64,400	36,75,532	24,30,699	22,08,355	3,29,599	9,71,014	26,31,401	1911-12
2,83,230	8,54,240	11,43,750	38,77,706	24,29,749	22,15,611	3,36,985	9,57,989	28,27,783	1912-13
3,05,797	7,98,141	8,30,167	36,05,017	24,29,032	22,16,035	3,37,976	8,16,241	21,66,385	1913-14
3,11,541	7,95,475	11,57,359	39,45,979	24,26,065	22,57,023	3,42,245	9,34,190	29,11,124	1914-15
3,30,087	8,57,054	4,12,886	37,95,907	20,78,384	23,09,362	3,55,104	8,32,409	25,77,175	1915-16
									Incidence (in rupees) per acre of land revenue (head 7) on fully assessed area (head 3)
									8. For total area
— 11 6	— 3 —	— 5 11	1 10 2	1 9 6	1 14 3	— 14 4	1 2 2	1 5 10	1910-11
— 9 11	— 2 10	— 2 9	1 2 11	1 9 6	1 14 2	— 14 8	2 1 8	1 4 5	1911-12
— 12 1	— 3 4	— 5 8	1 11 4	1 9 6	1 14 3	— 14 11	2 11 4	1 5 10	1912-13
— 13 1	— 3 1	— 4 1	1 9 5	1 9 6	1 14 3	— 15 3	2 — 3	1 — 8	1913-14
— 13 4	— 3 2	— 5 9	1 11 10	1 9 6	1 14 9	— 15 5	2 4 6	1 6 3	1914-15
— 13 —	— 3 5	— 2 —	1 10 9	1 5 10	1 15 6	— 15 11	1 14 4	1 3 7	1915-16
									9. For cultivated area
1 3 6	1 8 7	— 9 —	4 7 10	2 10 3	3 3 6	3 12 —	2 7 6	3 — 9	1910-11
1 11 3	27 8 8	— 4 3	4 14 8	3 3 2	3 7 3	3 12 10	2 6 11	2 13 2	1911-12
1 1 8	1 8 8	— 8 8	4 10 8	2 12 11	3 3 3	3 13 1	3 12 3	2 13 3	1912-13
1 7 7	2 5 6	— 6 3	7 — 11	3 2 3	4 — 4	3 12 11	2 6 5	2 3 10	1913-14
1 7 8	— 13 5	— 8 9	5 — 10	2 12 5	3 2 4	3 10 9	2 5 10	2 10 7	1914-15
1 8 10	— 9 1	— 3 2	6 10 2	2 9 6	3 10 4	3 10 10	2 — 9	2 5 5	1915-16
									10. Population of fully assessed area
98,405	229,451	397,368	713,336	719,327	532,035	...	226,576	637,380	1910-11
98,405	342,546	397,368	685,563	674,492	524,355	...	233,585	637,380	1911-12
108,583	342,546	397,368	706,008	674,492	524,355	...	233,585	637,380	1912-13
108,583	342,546	397,368	661,778	674,492	524,355	...	232,138	637,380	1913-14
108,583	342,546	397,368	724,184	674,492	524,519	...	232,138	637,380	1914-15
108,583	342,546	397,318	674,748	674,492	515,401	...	233,140	637,380	1915-16
									11. Land revenue assessment (in rupees) per head of population of fully assessed area (heads 7 and 10)
2 11 7	3 7 2	2 15 11	5 3 4	3 6 4	4 2 8	...	4 5 1	4 7 1	1910-11
2 14 11	2 9 3	1 6 10	5 8 3	3 9 8	4 3 4	...	4 2 6	4 2 1	1911-12
2 9 9	2 7 11	2 14 —	5 7 10	3 9 7	4 3 7	...	4 1 7	4 7 —	1912-13
2 13 1	2 5 3	2 1 5	5 7 2	3 9 7	4 3 7	...	3 8 3	3 6 4	1913-14
2 15 4	2 5 1	2 14 7	5 7 2	3 9 7	4 4 10	...	4 — 4	4 9 1	1914-15
3 — 7	2 8 —	1 — 7	5 10 —	3 1 3	4 7 8	...	3 9 1	4 — 8	1915-16
									Towns of over 10,000 inhabitants—
									12. Number of towns
...	4	5	3	2	3	1	2	1	1910-11
...	5	5	3	2	3	1	2	1	1911-12
...	5	5	3	2	3	1	2	1	1912-13
...	5	5	3	2	3	1	2	1	1913-14
...	5	5	3	2	3	1	2	1	1914-15
...	5	5	...	2	3	1	2	1	1915-16
									13. Aggregate population thereof
...	90,528	124,471	182,433	67,779	58,504	11,474	45,955	32,753	1910-11
...	109,128	124,471	158,904	50,819	55,333	11,474	45,955	32,753	1911-12
...	109,128	124,471	158,904	50,819	55,333	11,474	45,925	32,753	1912-13
...	109,128	124,471	158,904	50,819	55,333	11,474	45,925	32,753	1913-14
...	109,128	124,476	158,904	50,819	55,333	11,474	45,925	32,753	1914-15
...	109,128	124,476	...	50,819	55,333	11,474	45,925	32,753	1915-16

* Not available

Table V—*continued*

No. 40—INCIDENCE OF THE LAND REVENUE ASSESSMENT ON THE AREA AND POPULATION OF EACH DISTRICT IN MYSORE IN 1915-16

District and nature of tenure		Total area (in acres) by survey [col. 2 of Table I]	Deduct		Balance, that is, fully assessed area (in acres) for which figures are available		Total revenue from land (excluding cesses) of district (col. 2)	Population of district (col. 2)	Total revenue from land per head of population (cols. 5 and 6)
			Area (in acres) not fully assessed	Area (in acres) for which the figures required for this Table are not available	Total	Cultivated			
1		2	3 (*a*)	3 (*b*)	4 (*a*)	4 (*b*)	5	6	7
							₹		₹ a. p.
Bangalore	Raiyatwari	1,970,135	341,390	825,010	803,735	690,299	13,02,328	848,173	1 8 7
Kolar	,,	2,034,562	370,816	1,011,093	652,653	528,949	14,69,641	780,153	1 14 2
Tumkur	,,	2,601,597	330,233	1,041,988	1,229,366	953,307	13,81,636	735,346	1 14 2
Mysore	,,	3,518,379	499,670	1,533,930	1,484,779	1,370,055	19,25,276	1,342,071	1 7 —
Hassan	,,	1,706,269	189,569	718,154	798,546	641,358	12,36,853	580,200	2 2 —
Shimoga	,,	2,591,394	206,295	1,626,426	758,673	575,300	14,48,716	516,716	2 12 10
Kadur	,,	1,784,590	146,038	1,105,698	532,854	449,172	8,51,669	328,561	2 9 5
Chitaldrug	,,	2,660,351	168,529	1,044,027	1,448,295	1,159,816	9,71,635	564,243	1 11 7
Total		18,867,777	2,252,540	8,906,326	7,708,901	6,368,256	1,05,87,754	5,695,463	1 13 9

District and nature of tenure		Land revenue assessed on fully assessed area [col. 4(*a*)]	Incidence per acre of land revenue (col. 8) on fully assessed area (col. 4)		Population of fully assessed area	Land revenue assessment per head of population of fully assessed area (cols. 8 and 11)	Towns of over 10,000 inhabitants	
			For total area	For cultivated area			Number of towns	Aggregate population
		8	9	10	11	12	13	14
		₹	₹ a. p.	₹ a. p.		₹ a. p.		
Bangalore	Raiyatwari	12,03,066	1 7 11	1 11 11	691,853	1 11 10	2	99,861
Kolar	,,	12,43,763	1 15 3	2 5 7	655,945	1 14 4	1	48,635
Tumkur	,,	13,03,172	1 — 11	1 5 11	503,401	2 9 5	...	...
Mysore	,,	17,68,565	1 3 1	1 4 8	1,114,356	1 9 5	1	71,306
Hassan	,,	11,65,885	1 7 4	1 13 1	538,892	2 2 7	...	...
Shimoga	,,	14,00,268	1 13 6	2 7 —	495,379	2 13 2	1	13,111
Kadur	,,	8,00,084	1 8 —	1 12 6	319,147	2 8 1	...	...
Chitaldrug	,,	9,26,193	— 10 3	— 12 9	544,738	1 11 2	1	10,074
Total		98,10,996	1 4 4	1 8 9	4,863,711	2 — 3	6	242,987

Column 3 (*a*) states the area entered in column 3 of Table I *plus* that in column 4, Table II
Column 3 (*b*) states the area entered in columns 2 and 3 of Table II
Column 4 (*a*) states Government occupied lands, including minor inams in Government villages (columns 5 and 6 of Table II)
Column 4 (*b*) states the area actually sown (column 6 of Table II)
Column 5 states the total realisable land revenue, including miscellaneous land revenue
Column 8 states the total raiyatwari demand, *plus* the quit-rent due on minor inams in Government villages

Table V—*continued*

No. 41—INCIDENCE OF THE LAND REVENUE ASSESSMENT ON THE AREA AND POPULATION OF EACH DISTRICT IN GWALIOR IN 1915-16

District and Nature of tenure		Total net area (in acres) by survey [col. 4 of Table I]	Deduct area (in acres) not fully assessed *	Balance, that is, fully assessed area (in acres) for which statistics are available		Total revenue from land of district (col. 2)	Population of district (col. 2)	Total revenue from land per head of population (cols. 5 and 6)
				Total	Cultivated			
1		2	3	4 (*a*)	4 (*b*)	5	6	7
						₹		*R a. p.*
Bhind	Zamindari	998,024	...	998,024	500,535	12,19,253	381,646	3 3 1
Tomarghar	„	1,077,777	...	1,077,777	474,613	11,35,957	355,209	3 3 2
Gwalior	„	1,077,194	...	1,077,194	298,538	7,06,225	289,074	2 7 1
Bhilsa	„	994,250	...	994,250	403,650	4,85,576	173,427	2 12 10
Narwar	„	1,753,068	...	1,753,068	509,020	6,36,735	313,124	2 — 6
Sheopur	„	1,203,383	...	1,203,383	179,629	3,36,134	106,724	3 2 4
Isagarh	„	1,586,490	...	1,586,490	486,981	5,39,047	251,927	2 2 3
Ujjain	„	1,048,560	...	1,048,560	535,698	12,77,368	242,383	5 4 4
Shajapur	„	1,343,527	...	1,343,527	542,844	12,46,915	293,797	4 3 11
Mandesor	„	874,740	...	874,740	324,675	9,69,363	189,820	5 1 8
Amjhera	„	440,929	...	440,929	140,974	1,48,800	75,295	1 15 7
Total		12,397,942	...	12,397,942	4,397,157	87,01,373	2,672,426	3 4 1

District and Nature of tenure		Land revenue assessed on fully assessed area	Incidence per acre of land revenue (col. 8) on fully assessed area (col. 4)		Population of fully assessed area	Land revenue assessment per head of population of fully assessed area (cols. 8 and 11)	Towns of over 10,000 inhabitants	
			For total area	For cultivated area			Number of towns	Aggregate population
		8/	9	10	11	12	13	14
		₹	*R a. p.*	*R a. p.*		₹ *a. p.*		
Bhind	Zamindari	12,04,582	1 3 4	2 6 6	381,646	3 2 6	...	...
Tomarghar	„	11,27,380	1 — 9	2 6 0	355,209	3 2 9	...	...
Gwalior	„	6,85,182	— 10 2	2 4 9	289,074	2 5 11	3	75,223
Bhilsa	„	3,69,738	— 5 11	— 14 8	173,427	2 2 1	...	...
Narwar	„	6,12,745	— 5 7	1 3 3	313,124	1 15 4	1	10,628
Sheopur	„	3,27,350	— 4 4	1 13 2	106,724	3 1 1	...	...
Isagarh	„	4,84,445	— 4 11	— 15 11	251,927	1 14 9	...	...
Ujjain	„	11,88,920	1 2 2	2 3 6	242,383	4 14 6	1	39,295
Shajapur	„	12,14,703	— 14 6	2 3 10	293,797	4 2 2	...	...
Mandesor	„	9,20,010	1 — 10	2 13 4	189,820	4 13 7	1	16,785
Amjhera	„	1,37,934	— 5 —	— 15 8	75,295	1 13 4	...	...
Total		82,72,989	— 10 8	1 14 1	2,672,426	3 1 6	6	141,931

* No information

Column 2 states the net area by survey (column 4 of Table I)
Column 4 (*a*) includes area not fully assessed which cannot be separated from area fully assessed
Column 5 states "Land Revenue" as defined in the Civil Accounts, and includes cesses which cannot be separated from the land revenue
Column 8 states only ordinary land revenue with cesses
Columns 9 and 10.—The figures in these columns represent the incidence of land revenue on areas both fully and partially assessed
Column 11 includes population of area not fully assessed which cannot be separated from that of fully assessed area

Table V—*continued*

No. 42—INCIDENCE OF THE LAND REVENUE ASSESSMENT ON THE AREA AND POPULATION OF EACH DISTRICT IN BIKANER IN 1915-16

District and nature of tenure		Total area (in acres) by survey [col. 2 of Table I]	Deduct area (in acres) not fully assessed	Balance, that is, fully assessed area (in acres) for which figures are available		Total revenue from land of district (col. 2)	Population of district (col. 2)	Total revenue from land per head of population (cols. 5 and 6)
				Total	Cultivated			
1		2	3	4 (*a*)	4 (*b*)	5	6	7
						℟		℟ *a. p.*
Bikaner	Khalsa and pattidari	6,258,560	5,724,338	534,222	89,656	1,08,310	195,801	— 8 10
Suratgarh	Khalsa	3,246,998	684,719	2,562,279	921,395	6,14,917	120,883	5 1 4
Reni	Khalsa and pattidari	3,044,788	2,255,134	789,654	399,737	3,10,762	193,527	1 9 8
Sujangarh	Khalsa and pattidari	2,371,200	2,198,505	172,695	90,216	1,21,982	190,772	— 10 3
Total		14,921,546	10,862,696	4,058,850	1,500,998	11,55,971	700,983	1 10 5

District and nature of tenure		Land revenue assessed on fully assessed area [col. 4 (*a*)]	Incidence per acre of land revenue (col. 8) on fully assessed area (col. 4)		Population of fully assessed area	Land revenue assessment per head of population of fully assessed area (cols. 8 and 11)	Towns of over 10,000 inhabitants	
			For total area	For cultivated area			Number of towns	Aggregate population
		8	9	10	11	12	13	14
		℟	℟ *a. p.*	℟ *a. p.*		℟ *a. p.*		
Bikaner	Khalsa and pattidari	37,658	— 1 2	— 6 9	93,546	— 6 5	1	55,826
Suratgarh	Khalsa	6,08,820	— 3 10	— 10 7	104,224	5 13 5	...	...
Reni	Khalsa and pattidari	1,84,866	— 3 9	— 7 5	89,305	2 1 1	1	16,038
Sujangarh	Khalsa and pattidari	25,710	— 2 3	— 4 7	55,471	— 7 5	3	37,264
Total		8,57,054	— 3 5	— 9 1	342,546	2 8 —	5	109,128

Table V—*continued*

No. 43.—INCIDENCE OF THE LAND REVENUE ASSESSMENT ON THE AREA AND POPULATION OF EACH DISTRICT IN MARWAR IN 1915-16.

District and nature of tenure		Total area (in acres) by survey [col. 2 of Table I]	Deduct area (in acres) not fully assessed	Balance, that is, fully assessed area (in acres) for which figures are available		Total revenue from land (excluding cesses) of district (col. 2)	Population of district	Total revenue from land per head of population (cols. 5 and 6)
				Total	Cultivated			
1		2	3	4 (*a*)	4 (*b*)	5	6	7
						₹		₹ *a.* *p.*
Bali and Desuri	Khalsa	988,160	725,758	262,402	68,541	36,096	41,347	— 14 —
Bilara	„	506,880	349,100	157,780	104,634	68,738	22,086	3 1 10
Didwana	„	727,040	597,972	129,068	114,657	13,898	19,119	— 11 7
Jaswantpura	„	870,400	755,998	114,402	75,759	15,331	14,596	1 — 10
Jalore	„	993,280	909,566	83,714	49,316	7,310	16,583	— 7 1
Jaitaran	„	550,400	454,302	96,098	68,919	31,150	12,089	2 9 3
Jodhpur	„	1,853,440	1,426,839	426,601	329,088	33,077	105,841	— 5 —
Mallani	„	3,686,400	3,658,214	28,186	15,682	200	1,149	— 2 9
Marote	„	235,520	208,860	26,660	21,802	6,923	4,194	1 10 5
Merta	„	1,034,240	807,538	226,702	166,924	63,028	26,357	2 6 3
Nagore	„	1,669,120	1,148,556	520,564	408,056	50,406	42,701	1 2 11
Nawa	„	122,880	111,508	11,372	5,942	3,781	5,222	— 11 7
Pachbhadra	„	547,840	499,322	48,518	28,483	4,295	10,620	— 6 6
Pali	„	655,360	547,222	108,138	70,718	17,568	21,196	— 13 3
Parbatsar	„	537,600	467,744	69,856	50,020	19,142	9,852	1 15 1
Phalodi	„	1,679,360	1,353,954	325,406	190,083	1,268	17,360	— 1 2
Sambhar	„	102,400	102,400	...	...	...	...	...
Sanchore	„	1,136,640	1,073,968	62,672	46,968	4,334	5,996	— 11 7
Sheo	„	1,536,000	1,410,342	125,658	35,014	832	2,178	— 6 1
Shergarh	„	931,840	876,188	55,652	44,369	1,704	2,906	— 9 5
Siwana	„	486,400	436,037	50,363	22,013	2,608	4,751	— 8 9
Sankra	„	808,960	808,960	...	...	...	...	...
Sojat	„	750,080	450,828	299,252	182,221	42,601	25,257	1 11 —
Total		22,410,240	19,181,176	3,229,064	2,099,219	4,24,290	411,400	1 — 6

District and nature of tenure		Land revenue assessed on fully assessed area [col. 4 (*a*)]	Incidence per acre of land revenue (col. 8) on fully assessed area (col. 4)		Population of fully assessed area	Land revenue assessment per head of population of fully assessed area (columns 8 and 11)	Towns of over 10,000 inhabitants	
			For total area	For cultivated area			Number of towns	Aggregate population
		8	9	10	11	12	13	14
		₹	₹ *a.* *p.*	₹ *a.* *p.*		₹ *a.* *p.*		
Bali and Desuri	Khalsa	34,747	— 2 1	— 8 —	37,457	— 14 10	...	...
Bilara	„	63,337	— 6 5	— 9 8	21,486	2 15 2	...	...
Didwana	„	13,647	— 1 8	— 1 11	18,869	— 11 7	...	...
Jaswantpura	„	15,114	— 2 1	— 3 2	13,306	1 2 2	...	...
Jalore	„	6,955	— 1 4	— 2 3	15,658	— 7 1	...	...
Jaitaran	„	30,866	— 5 2	— 7 2	11,604	2 10 7	...	...
Jodhpur	„	32,550	— 1 3	— 1 7	104,053	— 5 —	1	73,890
Mallani	„	200	— — 1	— — 2	1,149	— 2 9	...	...
Marote	„	6,875	— 4 2	— 5 1	4,159	1 10 4	...	...
Merta	„	62,384	— 4 5	— 6 —	25,522	2 7 1	...	...
Nagore	„	49,994	— 1 6	— 2 —	42,081	1 3 —	1	13,377
Nawa	„	3,710	— 5 3	— 10 —	5,193	— 11 5	...	...
Pachbhadra	„	4,047	— 1 4	— 2 3	10,350	— 6 3	...	...
Pali	„	16,945	— 2 6	— 3 10	20,376	— 13 4	1	12,178
Parbatsar	„	18,836	— 4 4	— 6 —	9,572	1 15 6	...	...
Phalodi	„	1,237	— — 1	— — 1	17,190	— 1 2	1	13,924
Sambhar	„	...	...	...	...	...	...	...
Sanchore	„	4,169	— 1 1	— 1 5	5,651	— 11 10	...	...
Sheo	„	811	— — 1	— — 4	2,058	— 6 4	...	...
Shergarh	„	1,648	— — 6	— — 7	2,776	— 9 6	...	...
Siwana	„	2,519	— — 10	— 1 10	4,591	— 8 9	...	...
Sankra	„	...	...	...	...	...	...	...
Sojat	„	42,295	— 2 3	— 3 9	24,217	1 11 11	1	11,107
Total		4,12,886	— 2 —	— 3 2	397,318	1 — 7	5	124,476

Column 4 (b) states not only the area actually under crops, but also fallow lands as revenue rates are assessed on the total cultivated area, including fallows. Hence the area stated in this column exceeds the total area in Table III

Columns 5 and 6 relate only to Khalsa area, as statistics for these columns are not available for the whole area of the State

Table V—*continued*

No. 44.—INCIDENCE OF THE LAND REVENUE ASSESSMENT ON THE AREA AND POPULATION OF EACH DISTRICT IN JAIPUR IN 1915-16.

District and nature of tenure		Total area (in acres) by survey [col. 2 of Table I] *	Deduct area (in acres) not fully assessed	Balance, that is, fully assessed area (in acres) for which figures are available		Total revenue from land (excluding cesses) of district (col. 2)	Population of district (col. 2)	Total revenue from land per head of population (cols. 5 and 6)
				Total	Cultivated			
1		2	3	4 (*a*)	4 (*b*)	5	6	7
						R		*R a. p.*
Jaipur	Khalsa	259,788	57,000	202,788	56,488	3,67,000	69,000	5 5 1
Amber	,,	169,062	31,000	138,062	32,382	1,90,003	72,550	2 9 11
Sambhar	,,	309,528	127,000	182,528	27,579	2,80,600	88,300	3 2 10
Malpura	,,	431,888	55,801	376,087	59,915	3,24,392	131,223	2 7 7
Torawati	,,	228,247	89,407	138,840	42,845	2,12,029	74,811	2 13 4
Hindaun	,,	430,360	150,148	280,212	80,160	6,79,324	94,775	7 2 8
Dausa	,,	429,221	162,122	267,099	68,489	5,74,894	77,685	7 6 5
Madhopur	,,	698,497	261,634	436,863	114,755	5,61,061	87,490	6 6 7
Kotkasim	,,	42,541	...	42,541	27,816	66,264	18,236	3 10 1
Gangapur	,,	305,280	100,168	205,112	61,842	5,40,340	35,945	— 15 6
Total		*3,304,412	1,034,280	2,270,132	572,271	37,95,907	750,015	5 — 11

District and nature of tenure		Land revenue assessed on fully assessed area [col. 4 (*a*)]	Incidence per acre of land revenue (col. 8) on fully assessed area (col. 4)		Population of fully assessed area	Land revenue assessment per head of population of fully assessed area (cols. 8 and 11)	Towns of over 10,000 inhabitants	
			For total area	For cultivated area			Number of towns	Aggregate population
		8	9	10	11	12	13	14
		R	*R a. p.*	*R a. p.*		*R a. p.*		
Jaipur	Khalsa	3,67,000	1 12 11	6 8 —	54,000	6 12 9	...	...
Amber	,,	1,90,003	1 6 —	5 13 10	72,550	2 9 11	...	...
Sambhar	,,	2,80,600	1 8 7	10 2 9	34,400	8 2 6	...	...
Malpura	,,	3,24,392	— 13 10	5 6 8	116,665	2 12 6	...	...
Torawati	,,	2,12,029	1 8 5	4 15 2	74,811	2 13 4	...	...
Hindaun	,,	6,79,324	2 6 9	8 7 7	90,231	7 8 5	...	...
Dausa	,,	5,74,894	2 2 5	8 6 3	76,310	7 8 6	...	...
Madhopur	,,	5,61,061	1 4 6	4 14 2	84,709	6 10 —	...	...
Kotkasim	,,	66,264	1 8 11	2 6 1	18,214	3 10 2	...	...
Gangapur	,,	5,40,340	2 10 1	8 11 9	52,858	10 3 7	...	...
Total		37,95,907	1 10 9	6 10 2	674,748	5 10 —	...	...

* See note to Table V, No. 39, on page 91

Table V—*continued*

No. 45.—INCIDENCE OF THE LAND REVENUE ASSESSMENT ON THE AREA AND POPULATION OF EACH DISTRICT IN TONK IN 1915-16.

District and nature of tenure		Total net area (in acres) by survey [col. 4 of Table I]	Deduct area (in acres) not fully assessed	Balance, that is, fully assessed area (in acres) for which figures are available		Total revenue from land (excluding cesses) of district (col. 2)	Population of district (col. 2)	Total revenue from land per head of population (cols. 5 and 6)
				Total	Cultivated			
1		2	3	4 (*a*)	4 (*b*)	5	6	7
						₹		₹ a. p.
Sironj	Raiyatwari	483,599	319,020	164,579	158,922	2,17,688	77,923	2 12 8
Chhabra	„	159,262	92,356	66,906	61,274	1,25,892	32,232	3 14 6
Pirawa	„	143,307	89,550	53,757	51,825	1,40,719	26,128	5 6 2
Nimbahera	„	163,120	102,815	60,305	57,442	1,92,599	32,362	5 15 3
Aligarh	„	40,714	18,646	22,068	18,009	37,730	8,410	4 7 9
Tonk	„	152,366	81,098	71,268	59,031	1,59,490	56,085	2 13 6
Total		1,142,368	703,485	438,883	406,503	8,74,118	233,140	3 12 —

District and nature of tenure		Land revenue assessed on fully assessed area [col. 4 (*a*)]	Incidence per acre of land revenue (col. 8) on fully assessed area (col. 4)		Population of fully assessed area	Land revenue assessment per head of population of fully assessed area (cols. 8 and 11)	Towns of over 10,000 inhabitants	
			For total area	For cultivated area			Number of towns	Aggregate population
		8	9	10	11	12	13	14
		₹	₹ a. p.	₹ a. p.		₹ a. p.		
Sironj	Raiyatwari	1,96,700	1 3 1	1 3 10	77,923	2 8 5	1	12,091
Chhabra	„	1,19,721	1 12 8	1 15 3	32,232	3 11 5	...	...
Pirawa	„	1,36,715	2 8 8	2 10 2	26,128	5 3 9	...	...
Nimbahera	„	1,86,204	3 1 5	3 3 10	32,362	5 12 —	...	...
Aligarh	„	36,986	1 10 10	2 — 10	8,410	4 6 4	...	...
Tonk	„	1,56,083	2 3 —	2 10 4	56,085	2 12 6	1	33,834
Total		8,32,409	1 14 4	2 — 9	233,140	3 9 1	2	45,925

Column 2 states the net area by survey (column 4 of Table I)

Table V—*continued*

No. 46.—INCIDENCE OF THE LAND REVENUE ASSESSMENT ON THE AREA AND POPULATION OF EACH DISTRICT IN BHARATPUR IN 1915-16.

District and nature of tenure		Total area (in acres) by survey [col. 2 of Table I]	Deduct area (in acres) not fully assessed	Balance, that is, fully assessed area (in acres) for which figures are available		Total revenue from land (excluding cesses) of district (col. 2)	Population of district (col. 2)	Total revenue from land per head of population (cols. 5 and 6)
				Total	Cultivated			
1		2	3	4 (*a*)	4 (*b*)	5	6	7
						₹		₹ *a. p.*
Bharatpur	Raiyatwari	14,271	...	14,271	1,382	8,968	34,145	— 4 2
	Zamindari (temporarily settled)	646	...	646	203	857	145	5 14 6
	Zamindari (permanently settled)	710,100	42,051	668,049	333,936	13,75,333	290,873	4 11 6
Dig	Raiyatwari	3,566	...	3,566	1,858	6,206	5,075	1 3 6
	Zamindari (temporarily settled)	...	...	...	...	...	...	...
	Zamindari (permanently settled)	534,825	48,921	485,904	295,330	11,25,442	228,428	4 14 9
Total		1,263,408	90,972	1,172,436	632,709	25,16,806	558,666	4 8 —

District and nature of tenure		Land revenue assessed on fully assessed area [col. 4 (*a*)]	Incidence per acre of land revenue (col. 8) on fully assessed area (col. 4)		Population of fully assessed area	Land revenue assessment per head of population of fully assessed area (cols. 8 and 11)	Towns of over 10,000 inhabitants	
			For total area	For cultivated area			Number of towns	Aggregate population
		8	9	10	11	12	13	14
		₹	₹ *a. p.*	₹ *a. p.*		₹ *a. p.*		
Bharatpur	Raiyatwari	8,968	— 10 —	6 7 9	34,145	— 4 2	1	33,274
	Zamindari (temporarily settled)	857	1 5 2	4 3 6	145	5 14 6	...	...
	Zamindari (permanently settled)	12,71,503	1 14 5	3 12 3	267,367	4 12 1	...	...
Dig	Raiyatwari	6,206	1 11 10	3 5 6	5,075	1 3 6	...	...
	Zamindari (temporarily settled)	...	...	...	...	...	...	...
	Zamindari (permanently settled)	10,21,828	2 1 8	3 7 3	208,669	4 14 4	2	22,059
Total		23,09,362	1 15 6	3 10 4	515,401	4 7 8	3	55,333

Column 1.—The State area leased to cultivators for a fixed term is returned as *raiyatwari*. The area leased out on condition of proprietary rights being given to lessees if they reclaimed land within a fixed term is returned as *zamindari—temporarily settled;* and the rest of the area (*i.e.*, the area remaining after deduction of the raiyatwari and the temporarily-settled zamindari areas from the total area), is entered as *zamindari—permanently settled*

Column 3 includes muafi, chauth, and istimrar areas

Column 6.—The population stated is that of the last census

Column 11 shows the total population in cases where separate figures for areas fully and not fully assessed are not available

Table V—*concluded*

No. 47.—INCIDENCE OF THE LAND REVENUE ASSESSMENT ON THE AREA AND POPULATION OF EACH DISTRICT IN KOTAH IN 1915-16.

District and nature of tenure		Total area (in acres) by village papers [col. 5 of Table I]	Deduct		Balance, that is, fully assessed area (in acres) for which figures are available		Total revenue from land (excluding cesses) of district (col. 2)	Population of district (col. 2)	Total revenue from land per head of population (cols. 5 and 6)
			Area (in acres) not fully assessed	Area (in acres) for which the figures required for this table are not available	Total	Cultivated			
1		2	3 (*a*)	3 (*b*)	4 (*a*)	4 (*b*)	5	6	7
							₹		₹ a. p.
Kotah	Raiyatwari	2,840,112	...	896,888	1,943,224	1,019,712	†	589,500	†
Kotris	,,	227,209	...	71,751	155,458	81,577	†	47,880	†
Total		3,067,321	...	968,639	2,098,682	1,101,289	†	637,380	†

District and nature of tenure		Land revenue assessed on fully assessed area [col. 4 (*a*)]	Incidence per acre of land revenue (col. 8) on fully assessed area (col. 4)		Population of fully assessed area	Land revenue assessment per head of population of fully assessed area (cols. 8 and 11)	Towns of over 10,000 inhabitants	
			For total area	For cultivated area			Number of towns	Aggregate population
		8	9	10	11	12	13	14
		₹	₹ a. p.	₹ a. p.		₹ a. p.		
Kotah	Raiyatwari	23,86,273	1 3 7	2 5 5	589,500	4 — 9	1	32,753
Kotris	,,	1,90,902	1 3 7	2 5 5	47,880	3 15 9	...	...
Total		25,77,175	1 3 7	2 5 5	637,380	4 — 8	1	32,753

† No information
Column 2 states the area by village papers (column 5 of Table I)
Column 6 includes population of the muafi and jagir villages excluded from column 2

Table VI

No. 48.—NUMBER OF TRANSFERS OF LAND, AND AREA TRANSFERRED, IN MYSORE, BANGANAPALLE, COCHIN, BARWANI, AND ALWAR.

State and nature of tenure	Number of transfers									
	By order of Court					By private contract or gift				
	1911-12	1912-13	1913-14	1914-15	1915-16	1911-12	1912-13	1913-14	1914-15	1915-16
1	2	3	4	5	6	7	8	9	10	11
Mysore—(*a*)										
Proprietors { revenue-paying	12	774	482	177	164	5,193	17,398	16,981	15,756	14,189
Proprietors { wholly or partially revenue-free	655	16	...	...	1	11,565	6	3	5	6
Total	667	790	482	177	165	16,758	17,404	16,984	15,761	14,195
Banganapalle	4	1	4	1	2	277	226	277	235	193
Cochin	78	137	49	72	78	2,946	2,693	2,709	2,710	2,994
Barwani—										
Raiyatwari	356	1,258	549	615	655	...	...	...	...	...
Alwar—(*b*)										
Proprietors	...	...	9	...	...	32	49	74	227	255
Occupancy tenants	...	...	...	...	...	2	...	...	...	...
Total	...	...	9	...	...	34	49	74	227	255

State and nature of tenure	Area transferred (in acres)									
	By order of Court					By private contract or gift				
	1911-12	1912-13	1913-14	1914-15	1915-16	1911-12	1912-13	1913-14	1914-15	1915-16
	12	13	14	15	16	17	18	19	20	21
Mysore—										
Proprietors { revenue-paying	47	4,318	3,363	1,707	1,248	17,019	90,798	94,100	86,116	79,424
Proprietors { wholly or partially revenue-free	6,551	143	...	...	5	80,834	7	8	17	33
Total	6,598	4,461	3,363	1,707	1,253	97,853	90,805	94,108	86,133	79,457
Banganapalle	12	10	29	1	12	2,007	1,611	2,186	1,759	1,274
Cochin	265	485	140	199	120	9,027	7,397	7,375	7,919	8,711
Barwani—										
Raiyatwari	5,559	13,026	7,466	5,616	7,726	...	...	...	...	...
Alwar—										
Proprietors	...	...	31	...	...	423	447	1,457	1,119	947
Occupancy tenants	...	...	...	...	...	8	...	...	...	...
Total	...	...	31	...	...	431	447	1,457	1,119	947

Note.—It is optional with the local authorities to enter or omit transfers of lands held by tenants. The following rules have been prescribed for the preparation of this return:—(1) Changes of entry due to succession, partitions, or simple mortgages are not really transfers and should be excluded from the table, as also should redemptions of mortgage. (2) All temporary transfers, such as leases, should also be excluded, but mortgage with possession should be treated as a transfer and entered in the table. (3) All transfers made by order of a court should also be included in the table. (4) The word "court" in the entry "by order of court" should be held to include a revenue court.

(*a*) *Mysore.*—Only permanent transfers are included as by sale or gift, in which the parties concerned apply for and obtain transfers of revenue registry in the village accounts from which the table is compiled. Thus, changes of registry under orders of civil and revenue courts as well as those effected in consequence of the sale of land for arrears of Government revenue are included.

(*b*) *Alwar.*—Transfers by mortgage with possession, sale, and gift, both of proprietary and of occupancy rights, whether by order of court or by private contract, are shown in this table. Property confiscated by order of a criminal court, and holdings transferred by order of a civil or revenue court in satisfaction of money decrees or arrears of land revenue respectively are thus included.

APPENDIX

Vernacular terms used in the Explanatory Notes.

Bhaiyachara (Alwar).—Villages held by a number of families, by possession without reference to shares.

Bir (Narsingarh).—Grass lands.

Bunds (Alwar).—Embankments.

Chauth (Bharatpur).—Land paying one-fourth of the rental.

Inám (Mysore).—Wholly or partially revenue-free tenure ; *minor ináms* are plots of inám lands situated in a village, whether Government or inám.

Istamrár (Gwalior, Indore, Bharatpur).—A tenure which, though the revenue is assigned, is charged with a permanently fixed quit-rent.

——— (Alwar).—A tenure which, though favourably assessed, is charged with a permanently fixed quit-rent.

——— (Bharatpur).—Land paying a reduced permanently fixed *jama* (assessment).

Jagir (Mysore, Gwalior, Kishangarh, Kotah, Narsingarh).—Land granted revenue-free on condition of military service or as a charitable endowment.

——— (Indore, Barwani).—Land granted revenue-free on condition of military service or as a charitable endowment or in recognition of good services rendered to the State.

———(Bikaner).—Land granted revenue-free on condition of military service or as a charitable endowment.

——— (Alwar).—Assignment of land revenue, with or without condition of military service and payment of commutation dues, granted in recognition of meritorious services to relations of the ruling chief or other high officials of the State.

——— (Kishangarh).—Land granted revenue-free on condition of military service either actually rendered or fulfilled by a rateable money contribution.

Jagirdar (Jhalawar).—Holder of jagir land.

Jodi (Mysore).—A whole inám village paying quite-rent to Government.

Kayamgutta (Mysore).—A whole village granted by the State on fixed money-rent.

Khalsa (Gwalior, Jaipur, Bikaner, Marwar, Bharatpur).—Land paying full revenue to the State.

Khatedari (Jhalawar).—Same as *raiyatwari.*

Muafi (Gwalior, Alwar, Kotah, Bharatpur, Kishangarh).—Land granted free of revenue.

Out-bandi (Indore).—Assessment of revenue calculated at a fixed rate per plough.

Patel (Mysore).—Village headman appointed by Government.

Pattidari (Alwar).—Villages held by a number of families, by shares, ancestral or customary.

Patwari (Nirsingarh).—Village revenue officer or accountant.

Raiyatwari (Bharatpur).—State area leased to cultivators for a fixed term.

Rundhs (Bharatpur).—State grass preserves.

Sarvamanayam (Mysore).—An inám village, wholly revenue-free.

Shanbóg (Mysore).—A village accountant appointed by Government.

Tanka (Gwalior).—Estate held by certain families who were in power when the country was annexed and who were left in possession of their estates on payment of a fixed annual tribute, or *tanka,* bearing but a small proportion to the annual assets.

Ubari (Gwalior).—Land held at an abatement of the full land revenue.

Watendari (Jhalawar).—Same as *Zamindari.*

Zamindari (Bharatpur).—Estate on a fixed assessment under a deed of permanent ownership granted by the State.

Zamindari-bil-ijmal (Alwar).—Villages held jointly by a body of owners.

INDEX

	Report	Tables and Appendix
	Page	Page
A		
Alwar—		
Area	iii	91, 7
Population	iii	91
Land revenue	...	91
Transfer of land	...	102
Area—		
Bajra or cumbu	v	2, 4, 34—74
Barley	v	2, 4, 34—74
Cinchona	...	42—76
Coffee	v	2, 4, 42—76
Condiments and spices	iv, v	5, 35—75
Cotton	v	2, 4, 35—75
Cropped	iv	2, 3, 5, 12—32, 43—77
Cropped more than once	iv, v	5, 43—77
Cultivated	iv	3, 90—101
Culturable waste	iv	2, 3, 12—32
Drugs and narcotics	iv, v	5, 42—76
Dyes	iv, v	4, 42—76
Fallows	iv	2, 3, 12—32
Fibres	iv, v	2, 4, 5, 35—75
Fodder crops	iv, v	2, 5, 43—77
Food grains and pulses	iv, v	2, 4, 5, 34—74
Food crops	iv	2, 5, 43—77
Forest	iv	2, 3, 12—32
Fruits and vegetables	iv, v	5, 43—77
Fully assessed to land revenue	...	92—101
Gram	v	2, 4, 34—74
Groundnut	...	5, 35—70
Indigo	...	2, 4, 42—76
Irrigated	iv	3, 13—33
Indian hemp	v	42—76
Jawar or cholam	v	2, 4, 34—74
Jute (sann)	...	4, 35—75
Linseed	v	2, 5, 35—75
Maize	v	2, 4, 34—74
Non-food crops	iv, v	2, 5, 43—77
Not available for cultivation	iv	2, 3, 12—32
Not fully assessed to land revenue	...	90—101
Oilseeds	iv, v	2, 5, 35—75
Opium	v	2, 4, 42—76
Professional Survey	iv	2, 3, 6—11
Ragi or marua	v	2, 4, 34—74
Rape and mustard	v	2, 5, 35—75
Rice	v	2, 4, 34—74
Sesamum	v	2, 5, 35—75
Sugar	iv, v	2, 5, 35—75
Sugarcane	...	5, 35—75
Tea	v	2, 4, 42—76
Tobacco	v	2, 5, 42—76
Uncultivated	iv	3
Village papers	iv	3, 6—11
Wheat	v	2, 4, 34—74
Assam States—		
Area	ii	...
Population	ii	...
B		
Bahawalpur—		
Area	ii	8
Population	ii	...
Bajra or cumbu—		
Area	v	2, 4, 34—74
Baluchistan (Native)—		
Area	ii	...
Population	ii	...
Banganapalle—		
Area	ii	6
Area under crops	...	34—43
Classification of area	...	12—13
Land Revenue	...	90
Live stock	...	78
Population	ii	90
Transfer of Land	ii	102
Barley—	...	
Area	v	2, 4, 34—74
Baroda—		
Area	ii	6
Population	ii	...
Barwani—		
Area	iii	7, 91
Area under crops	...	36—45
Classification of area	...	14—15
Land revenue	...	91
Population	iii	91
Transfer of land	...	102
Bengal States—		
Area	ii	...
Population	ii	...
Bhaiyachara	...	103
Bharatpur States—		
Area	iii	7, 11, 91, 100
Area under crops	...	72—73
Classification of area	...	30—31
Land revenue	...	91, 100
Land revenue per head of population	...	100
Live stock	...	88
Population	iii	91, 100
Bhopal—		
Area	iii	6
Area under crops	...	34—43
Classification of area	...	12—13
Land revenue	...	90
Population	iii	...
Bihar and Orissa States—		
Area	i	...
Population	i	...
Bikaner—		
Area	iii	7, 10, 91, 96
Area under crops	...	62—63
Classification of area	...	24—25
Land revenue	...	91, 96
Land revenue per head of population	...	96
Live stock	...	83
Population	iii	91, 96
Bir	...	103
Bombay States—		
Area	i	...
Population	i	...
Buffaloes	v	78—88
Bulls and bullocks	v	78—88
Bunds	...	103
Burma States—		
Area	i	...
Population	i	...
C		
Calves	v	78—88
Camels	...	78—88
Canals, area irrigated from	iv	3, 12—33
Carts	i, v	78—88
Central India States—		
Area	ii	...
Population	ii	...
Central Provinces State—		
Area	i	...
Population	i	...
Chauth	...	103
Cinchona	...	42—76

INDEX

	Report Page	Tables and Appendix Page
Classification of area	i, iv, v	2, 12—33
Coffee	v	2, 4, 42—76
Cochin—		
Area	ii	6
Area under crops	...	34—43
Classification of area	...	12—13
Land revenue	...	90
Population	ii	90
Transfer of land	...	102
Condiments and Spices	iv	5, 35—75
Cotton	v	2, 4, 35—75
Cows	v	78—88
Cropped area	v	2, 3, 5, 12—32, 43—77
Crops, area under	iv	34—77
Crops irrigated—		
Wheat	...	3, 13—33
Other cereals and pulses	...	3, 13—33
Miscellaneous food crops	...	3, 13—33
Miscellaneous non-food crops	...	3, 13—33
Cropped more than once	iv, v	5, 43—49
Crops, specification of	...	34—77
Culturable waste	...	2, 3, 12—32

D

Donkeys (see mules).		
Drugs and narcotics	iv, v	5, 42—76
Dujana—		
Area	ii	9
Area under crops	...	40—49
Classification of area	...	18—19
Population	ii	...
Dyes	iv, v	4, 42—76

F

Fallow	iv	2, 3, 12—32
Faridkot—		
Area	ii	9
Area under crops	...	40—49
Classification of area	...	18—19
Population	ii	...
Fibres	iv, v	2, 4, 5, 35—75
Fodder crops	iv, v	2, 5, 43—77
Food crops	iv	2, 5, 43—77
Food grains and pulses	iv	2, 4, 34—74
Forest	iv	2, 3, 12—32
Fruits and vegetables	iv, v	5, 43—77
Fully assessed area	...	90—101

G

Goats	v	78—88
Gram	v	2, 4, 34—74
Groundnut	...	5, 35—70
Gwalior—		
Area	iii	6, 10, 90, 95
Area under crops	...	54—57
Classification of area	...	22—23
Land revenue	...	90, 95
Land revenue per head of population	...	92, 95
Live stock	...	81
Population	iii	90, 95

H

Hemp (Indian)	v	42—76
Horses and ponies	v	78—88
Hyderabad—		
Area	ii	...
Population	ii	...

I

Inam	...	103
Indian hemp	...	42—76
Indigo—		
Area	...	2, 4, 42—76
Indore—		
Area	iii	6, 10, 90
Area under crops	...	58—61
Classification of area	...	24—25
Land revenue	...	90
Live stock	...	82
Population	iii	90
Irrigated areas	iv	2, 3, 13—19
Irrigation	iv	3
Istamrar	...	103

J

Jagir	iv	103
Jagirdar	...	103
Jaipur—		
Area	iii	7, 11, 91, 98
Area under crops	...	66—69
Classification of area	...	28—29
Land revenue	...	91, 98
Live stock	...	86
Population	iii	91, 98
Land revenue per head of population	...	98
Jawar or cholam	v	2, 4, 34—74
Jhalawar—		
Area	iii	8, 91
Area under crops	...	38—47
Classification of area	...	16—17
Land revenue per head of population	iii	93
Population	...	91
Jind—		
Area	ii	8
Area under crops	...	38—47
Classification of area	...	16—17
Population	ii	...
Jodi	...	103
Jute	...	4, 35—75

K

Kalsia—		
Area	ii	8
Area under crops	...	38—49
Classification of area	...	18—19
Population	ii	...
Kapurthala—		
Area	ii	9
Area under crops	...	40—49
Classification of area	...	18—19
Population	ii	...
Kashmir—		
Area	ii, iii	9, 11
Area under crops	...	74—77
Classification of area	...	32—33
Population	ii, iii	...

INDEX

	Report Page	Tables and Appendix Page
Kayamgutta	...	103
Khalsa	...	103
Khatedari	...	103
Kishangarh—		
Area	iii	7
Area under crops	...	36—45
Classification of area	...	14—15
Population	iii	...
Kotah—		
Area	iii	8, 11, 91, 101
Area under crops	...	72—73
Classification of area	...	30—31
Land revenue	...	101
Live stock	...	88
Population	i	91, 101
L		
Land revenue	v	90—101
Land revenue assessment	i	92—101
Land revenue per head of population	...	92—101
Linseed	v	2, 5, 35—75
Live stock	i, v	78—88
Loharu—		
Area	ii	9
Area under crops	...	40—49
Classification of area	...	18—19
Population	ii	...
M		
Madras States—		
Area	i	...
Population	i	...
Maize	v	2, 4, 34—74
Malerkotla—		
Area	ii	9
Area under crops	...	40—49
Classification of area	...	18—19
Population	ii	...
Marwar—		
Area	iii	7, 10, 91, 97
Area under crops	...	64—65
Classification of area	...	26—27
Land revenue	...	91, 97
Land revenue per head of population	...	97
Live stock	...	84—85
Population	iii	91, 97
Muafi	iv	103
Mules and donkeys	v	78—88
Mysore—		
Area	ii, iii	6, 10, 90, 94
Area under crops	...	50—53
Classification of Area	...	20—21
Land revenue	...	90—94
Land revenue per head of population	...	94
Live stock	...	80
Population	ii, iii	90, 94
Transfer of land	...	102
N		
Nabha—		
Area	ii	8
Area under crops	...	38—47
Classification of area	...	16—17
Population	ii	...
Nagod—		
Area	iii	7
Area under crops	...	36—45
Classification of area	...	14—15
Population	iii	...
Nahan (*see* Sirmur).		
Narcotics (*see* Drugs).		
Narsingarh—		
Area	iii	7, 90
Area under crops	...	36—45
Classification of area	...	14—15
Land revenue	...	90
Population	iii	90
Native States—		
Area	i	...
Division of	i	...
Population	i	...
Non-food crops	iv, v	2, 5, 43—77
North-West Frontier Province States—		
Area	ii	...
Population	ii	...
Not available for cultivation	iv	2, 3, 12—32
Not fully assessed to land revenue	...	90—101
O		
Oilseeds	iv, v	2, 5, 35—75
Opium	v	2, 4, 42—76
Outbandi	...	103
P		
Pataudi—		
Area	ii	9
Area under crops	...	40—49
Classification of area	...	18—19
Population	ii	...
Patel	...	103
Patiala—		
Area	ii	8
Area under crops	...	38—47
Classification of area	...	16—17
Population	ii	...
Pattidari	...	103
Patwari	...	103
Ploughs	i, v	78—88
Ponies (*see* Horses).		
Population	i, ii	90—101
Professional Survey	iv	2, 3, 6—11
Proprietors	...	102
Pudukkottai—		
Area	ii	6
Area under crops	...	43
Classification of area	...	12—13
Population	ii	...
Pulses (*see* Food grains).		
Punjab States—		
Area	i	...
Population	i	...
R		
Ragi or marua—		
Area	v	2, 4, 34—74
Raiyatwari	...	90—102, 103
Rajgarh—		
Area	iii	7, 90
Area under crops	...	34—45
Classification of area	...	14—15
Land revenue	...	90
Population	iii	90

INDEX

	Report Page	Tables and Appendix Page
Rajputana States—		
Area	ii	...
Population	ii	...
Rape and mustard—		
Area	v	2, 5, 35—75
Revenue, land	v	90—101
Rice—		
Area	v	2, 4, 34—74
Rundhs	...	103
S		
Sandur—		
Area	ii	6
Population	ii	...
Sann (*see* Jute).		
Sarvamanayam	...	103
Sesamum—		
Area	v	2, 5, 35—75
Shanbog	...	103
Shan States	i, ii	...
Sheep	v	78—88
Sikkim—		
Area	ii	...
Population	ii	...
Simla Hill States—		
Area	ii	9
Area under crops	...	40—49
Classification of area	...	18—19
Population	ii	...
Sirmur—		
Area	ii	8
Area under crops	...	47
Classification of area	...	16—17
Population	ii	...
Source of the statistics	i	...
Spices (*see* Condiments).		
Sugar	iv, v	2, 5, 35—75
Sugarcane	...	5, 35—75
Survey, professional	iv	2, 3, 6—9
T		
Tanka	...	103
Tanks, area irrigated from	iv	3, 13—33
Tea	v	2, 4, 42—76
Tobacco	v	2, 5, 42—76
Tonk—		
Area	iii	8, 11, 91, 99
Area under crops	...	70—71
Classification of area	...	28—29
Land revenue	...	91, 99
Land revenue per head of population	...	99
Live stock	...	87
Population	iii	91, 99
Travancore—		
Area	ii	6
Area under crops	...	34—43
Classification of area	...	12—13
U		
Ubari	...	103
Uncultivated land	iv	3
United Provinces—		
Area	ii	...
Population	ii	...
V		
Vegetables (*see* Fruits)		
Vernacular terms, meanings of	v	103
Village papers, area by	iv	3, 6—11
Village community	...	91, 93
W		
Waste, culturable	iv	2, 3, 12—18
Watendari	...	103
Wells, area irrigated from	iv	3, 13—33
Wheat—		
Area	v	2, 4, 34—74
Irrigated area	...	3, 13—33
Y		
Young stock (calves)	...	78—88
Z		
Zamindari	...	90, 102—103
Zamindari-bil-ijmal	...	103

CALCUTTA: PRINTED BY SUPDT. GOVT. PRINTING, INDIA, 8, HASTINGS STREET.

00134307

Digitized with financial assistance from

Government of Maharashtra

on 01 February, 2020